



Chipmans Platt Roundabout, Horsetrough Roundabout,
A419 Bristol Rd Junction, Oldends Ln Roundabout
A419 Stonehouse
Gloucestershire
GL10 3SJ

Amey Gloucestershire
5th Floor
Shire Hall
Bearland
Gloucester
GL1 2TH

Tel: 08000 514 514

Our reference: 11176724

A419 Stonehouse

Monday, 26 March 2018

Dear Sir/Madam,

What: Site Investigation
Where: A419 Stonehouse – see overleaf for exact location
When: 9th April – 11th May 2018

On behalf of Gloucestershire County Council we will be carrying out site investigation works at the above location prior to A419 Improvements scheme.

Works will consist of;

- CCTV Investigation & Survey of the Highway drainage system between the A419 Chipmans Platt Roundabout and Horsetrough Roundabout
- Investigate the depth and location of underground services with Trial Holes
- Using GPR (ground-penetrating radar) to image subsurface, structures and utilities
- Ground Investigation consisting of boreholes.

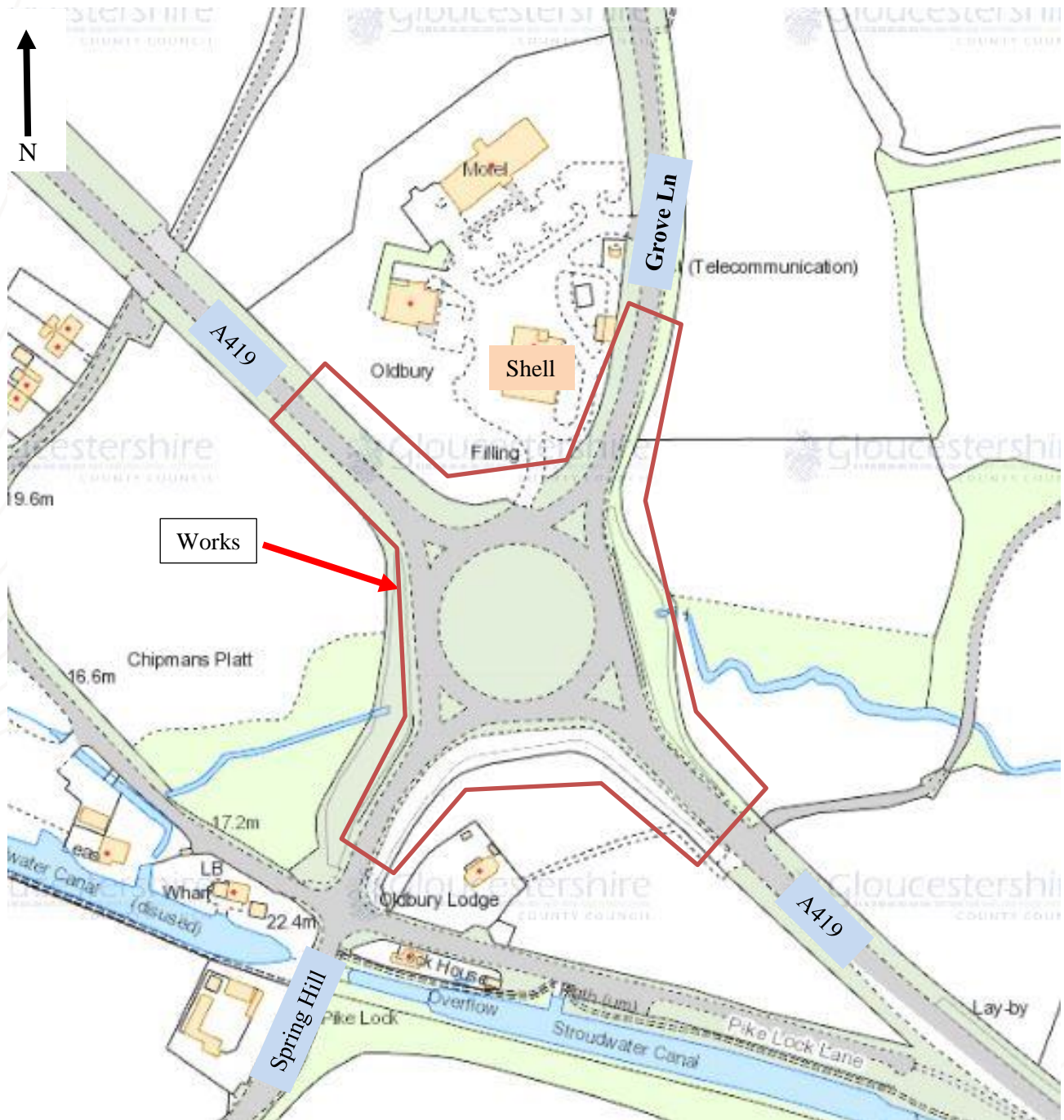
Works on the highway verges and footpaths will be undertaken during daytime hours with no disruptions to road users. Works on the live carriageway will be carried out with appropriate traffic managements during night time hours from 7pm to 5am. We will make every effort to minimise the inconvenience works will have.

We would further take this opportunity to thank you in advance for your co-operation. Should you have any queries please contact us on 08000 514 514.

Yours faithfully,

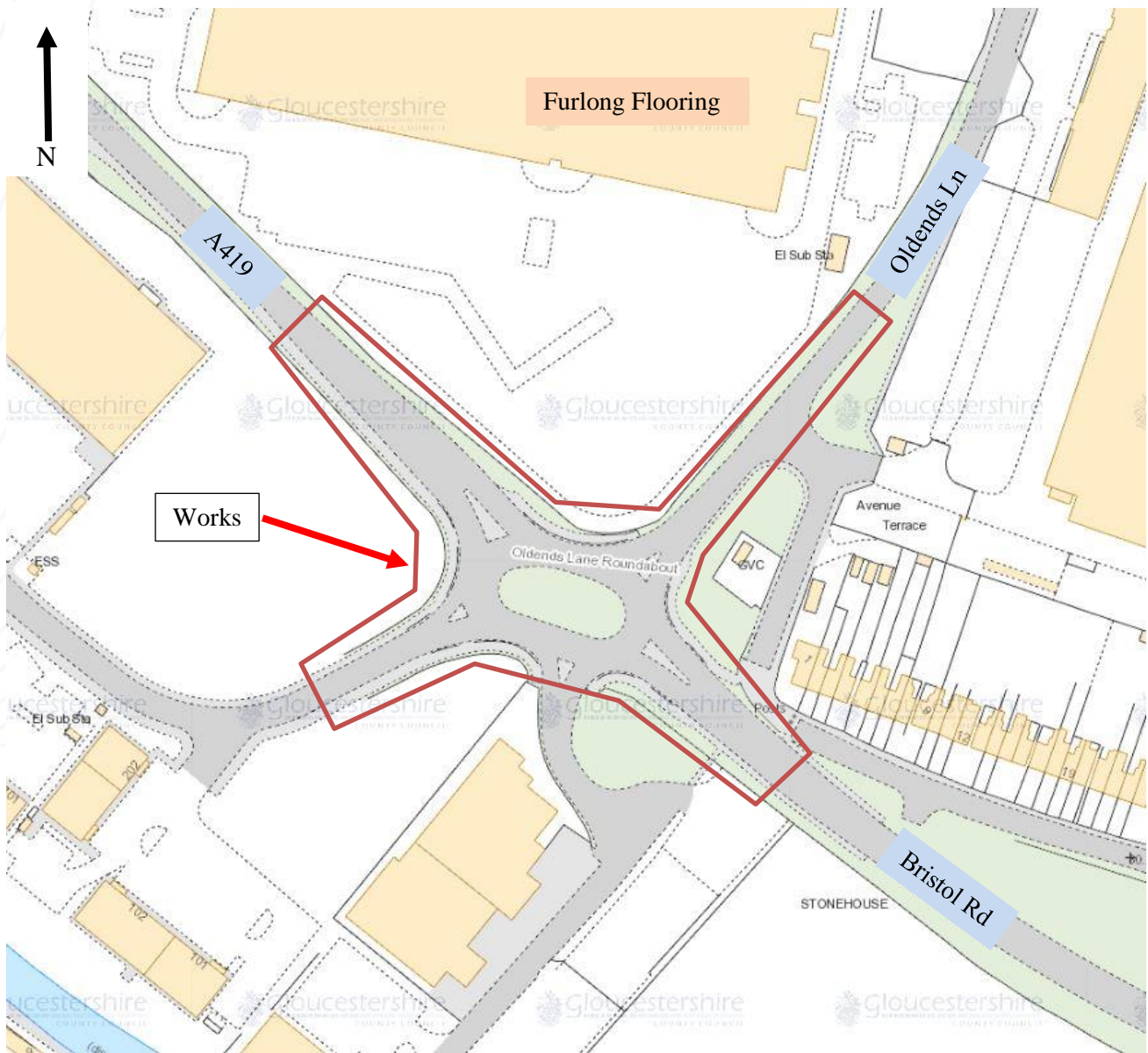
Duncan Malloch
Principal Operations Manager For and on behalf of Amey Gloucestershire
Email: GCCHighways@amey.co.uk

Site plan 1: Chipmans Roundabout, A419 Stonehouse, GL10 3SJ

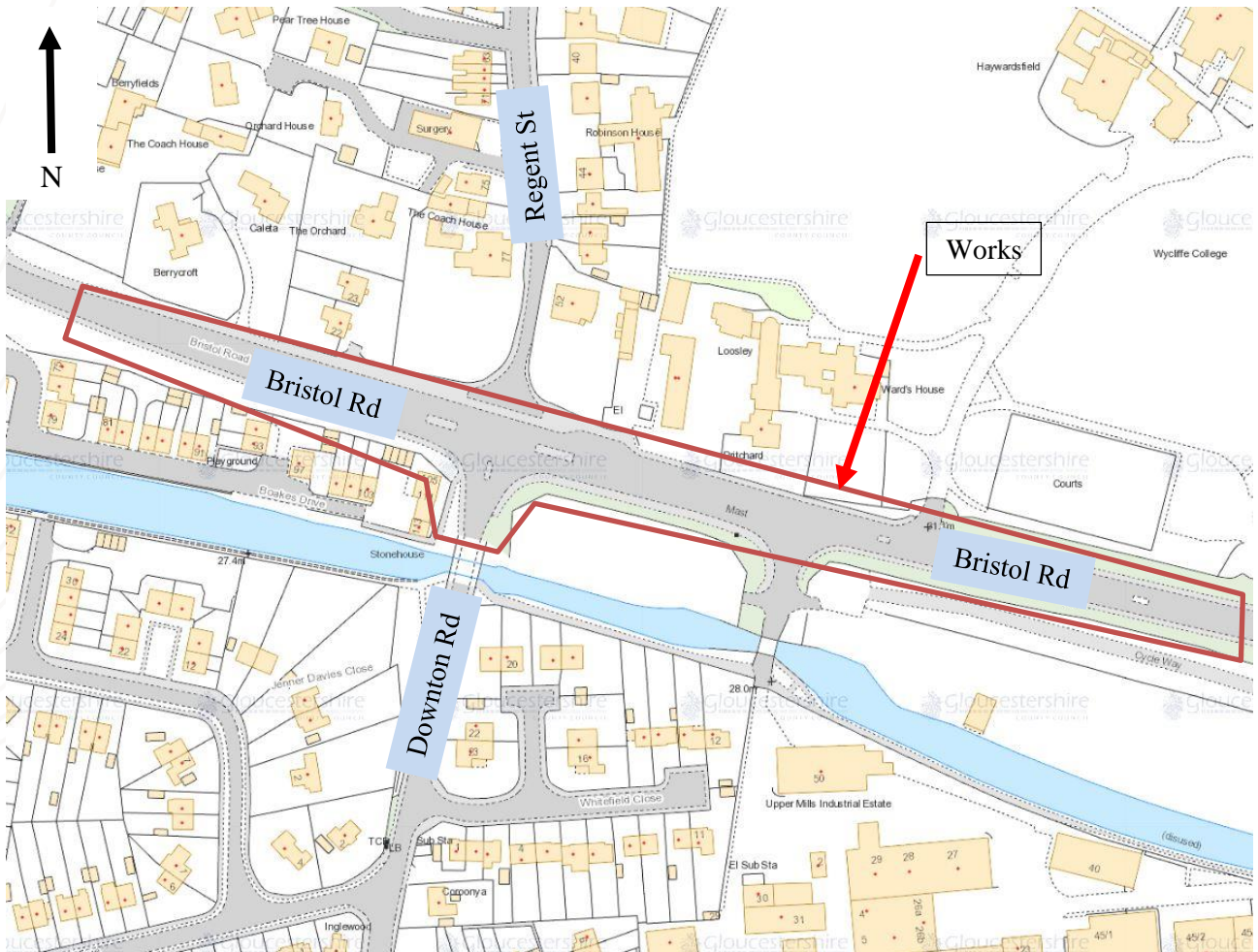


© Crown Copyright and database rights 2018. Ordnance Survey 100019134
[Use of this data is subject to terms and conditions](#)

Site plan 2: Oldends Roundabout, A419 Stonehouse, GL10 3RE



Site plan 3: Bristol Road, Stonehouse, GL10 3QW



Site plan 4: Horsetrough Roundabout, Stonehouse, GL10 2JZ

