

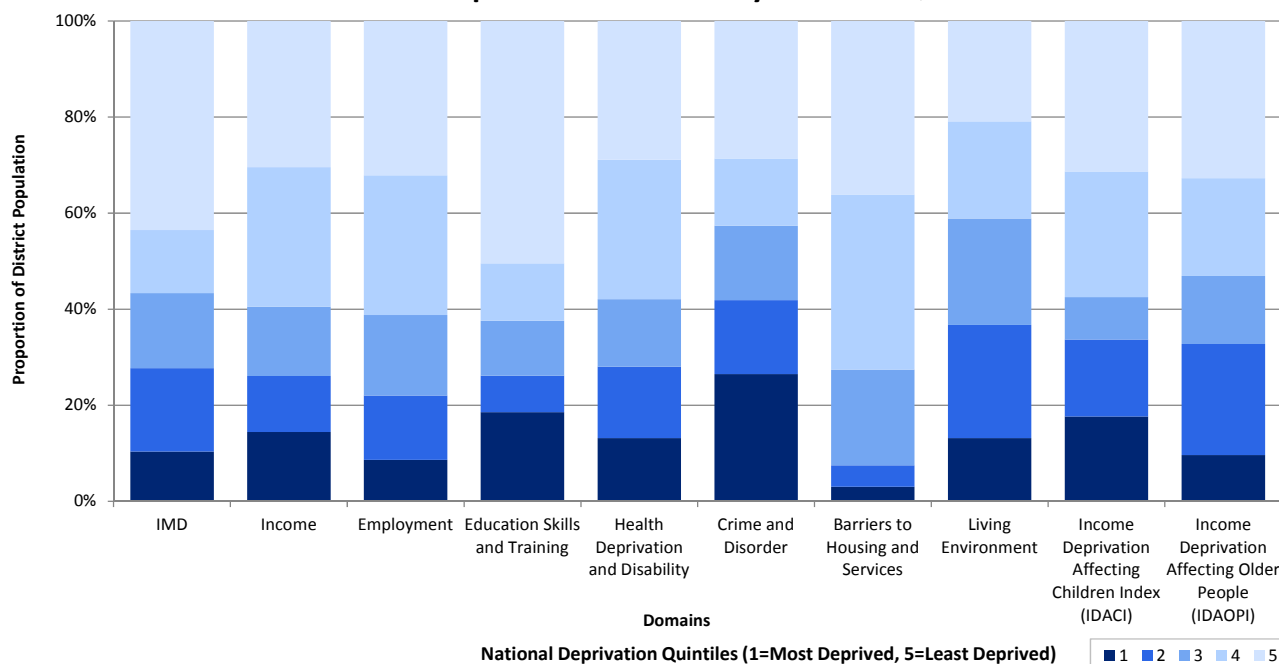
# The English Indices of Deprivation 2015

## Cheltenham District Summary

Cheltenham is the **3<sup>rd</sup> most deprived district** in Gloucestershire and ranks as the **228<sup>th</sup>** most deprived of the 326 districts in England

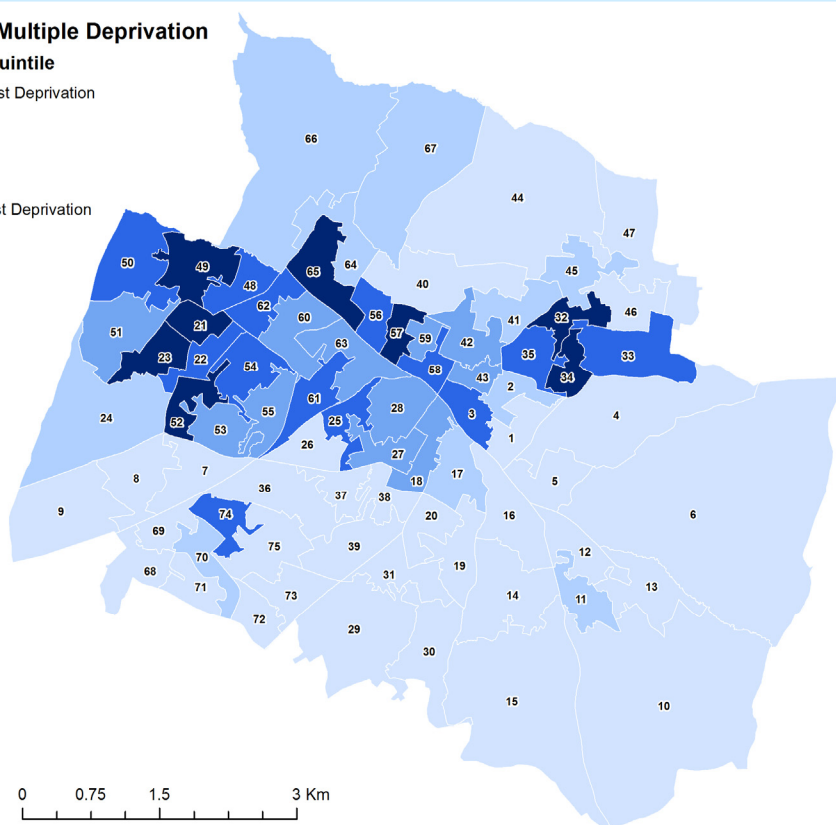
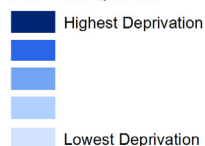
Cheltenham is home to the **most deprived LSOAs** in the county for: **“Income Deprivation Affecting Children Index (IDACI)”** (Hesters Way 3), and **“Income Deprivation Affecting Older People Index (IDAOPI)”** (St Paul's 2)

### Indices of Deprivation Domains by National Quintile



### Index of Multiple Deprivation

#### National Quintile



Map Key	MAIDeN Lower Super Output Name
1	ALL SAINTS 1
2	ALL SAINTS 2
3	ALL SAINTS 3
4	BATTLEDOWN 1
5	BATTLEDOWN 2
6	BATTLEDOWN 3
7	BENHALL AND THE REDDINGS 1
8	BENHALL AND THE REDDINGS 2
9	BENHALL AND THE REDDINGS 3
10	CHARLTON KINGS 1
11	CHARLTON KINGS 2
12	CHARLTON KINGS 3
13	CHARLTON KINGS 4
14	CHARLTON PARK 1
15	CHARLTON PARK 2
16	CHARLTON PARK 3
17	COLLEGE 1
18	COLLEGE 2
19	COLLEGE 3
20	COLLEGE 4
21	HESTERS WAY 1
22	HESTERS WAY 2
23	HESTERS WAY 3
24	HESTERS WAY 4
25	LANSDOWN 1
26	LANSDOWN 2
27	LANSDOWN 3
28	LANSDOWN 4
29	LECKHAMPTON 1
30	LECKHAMPTON 2
31	LECKHAMPTON 3
32	OAKLEY 1
33	OAKLEY 2
34	OAKLEY 3
35	OAKLEY 4
36	PARK 1
37	PARK 2
38	PARK 3

Map Key	MAIDeN Lower Super Output Name
39	PARK 4
40	PITTVILLE 1
41	PITTVILLE 2
42	PITTVILLE 3
43	PITTVILLE 4
44	PRESTBURY 1
45	PRESTBURY 2
46	PRESTBURY 3
47	PRESTBURY 4
48	SPRINGBANK 1
49	SPRINGBANK 2
50	SPRINGBANK 3
51	SPRINGBANK 4
52	ST MARK'S 1
53	ST MARK'S 2
54	ST MARK'S 3
55	ST MARK'S 4
56	ST PAUL'S 1
57	ST PAUL'S 2
58	ST PAUL'S 3
59	ST PAUL'S 4
60	ST PETER'S 1
61	ST PETER'S 2
62	ST PETER'S 3
63	ST PETER'S 4
64	SWINDON VILLAGE 1
65	SWINDON VILLAGE 2
66	SWINDON VILLAGE 3
67	SWINDON VILLAGE 4
68	UP HATHERLEY 1
69	UP HATHERLEY 2
70	UP HATHERLEY 3
71	UP HATHERLEY 4
72	WARDEN HILL 1
73	WARDEN HILL 2
74	WARDEN HILL 3
75	WARDEN HILL 4

