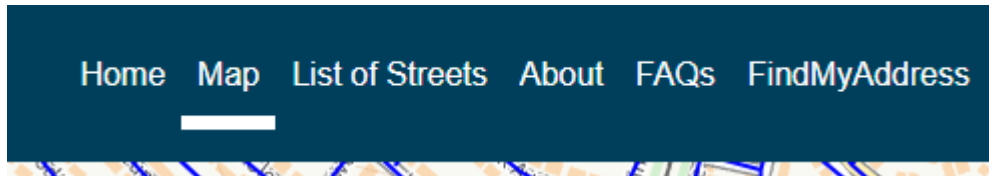


Updated 13/03/24

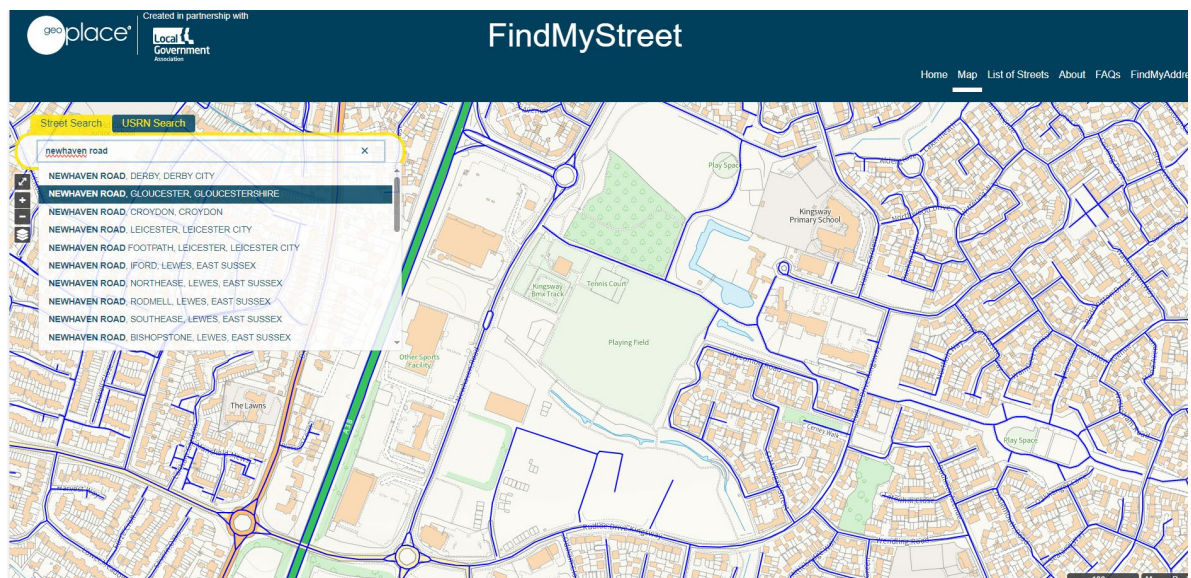
Find My Street help sheet

This is the link for Find My Street: [Map - FindMyStreet](#)

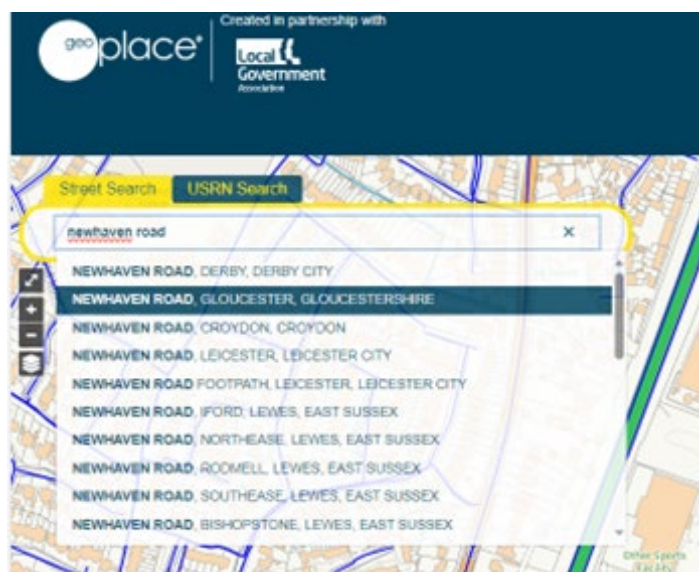
Ensure you are on the Map tab



Type in the road name in the left corner or pan around the map to find the location:

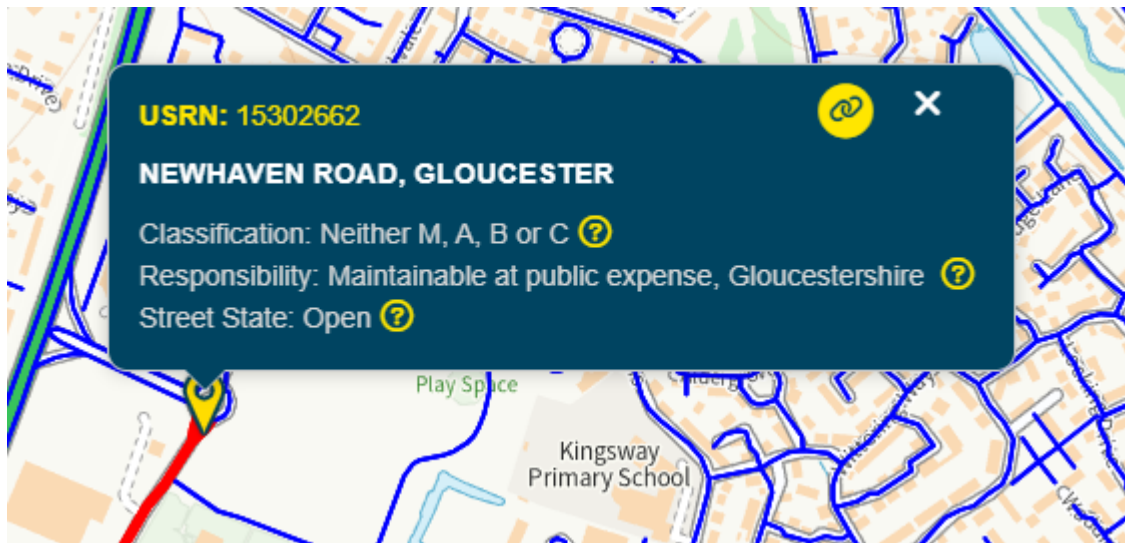


When you type in the road name you may see a list of other similar road names. Please be mindful that this is a national database and you will need to choose the street in Gloucestershire that you will be working on

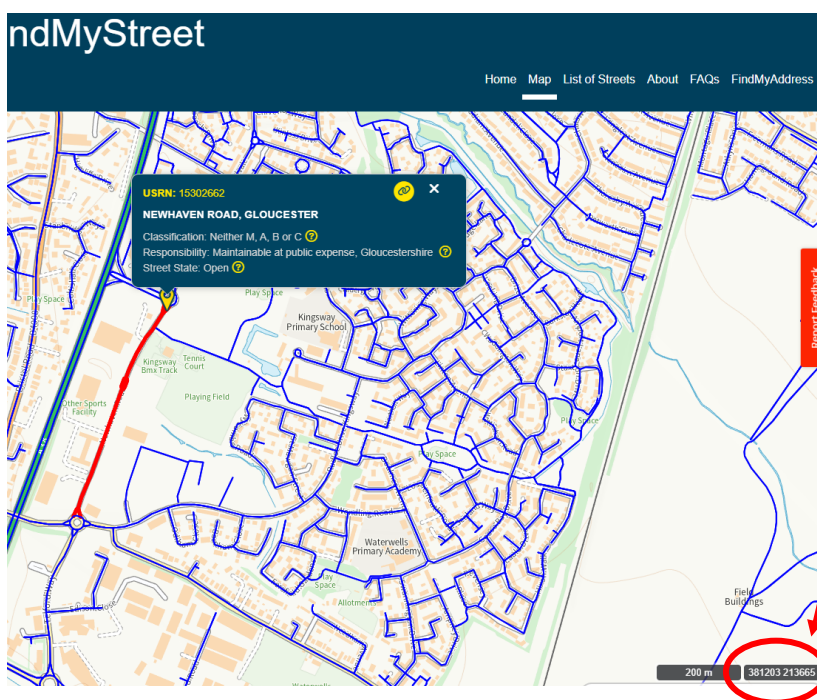


Updated 13/03/24

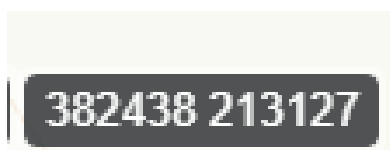
Once you have highlighted the correct street you will get an information window open. This will show you the full Gazetteer road name and the USRN (in yellow at the top). You will need this information for your application.



You will find the Eastings and Northings (Coordinates) in the bottom right of the screen



The Coordinates will be two six digit codes



You should now have the relevant information to complete the Temporary Traffic Light/Road Space booking application form