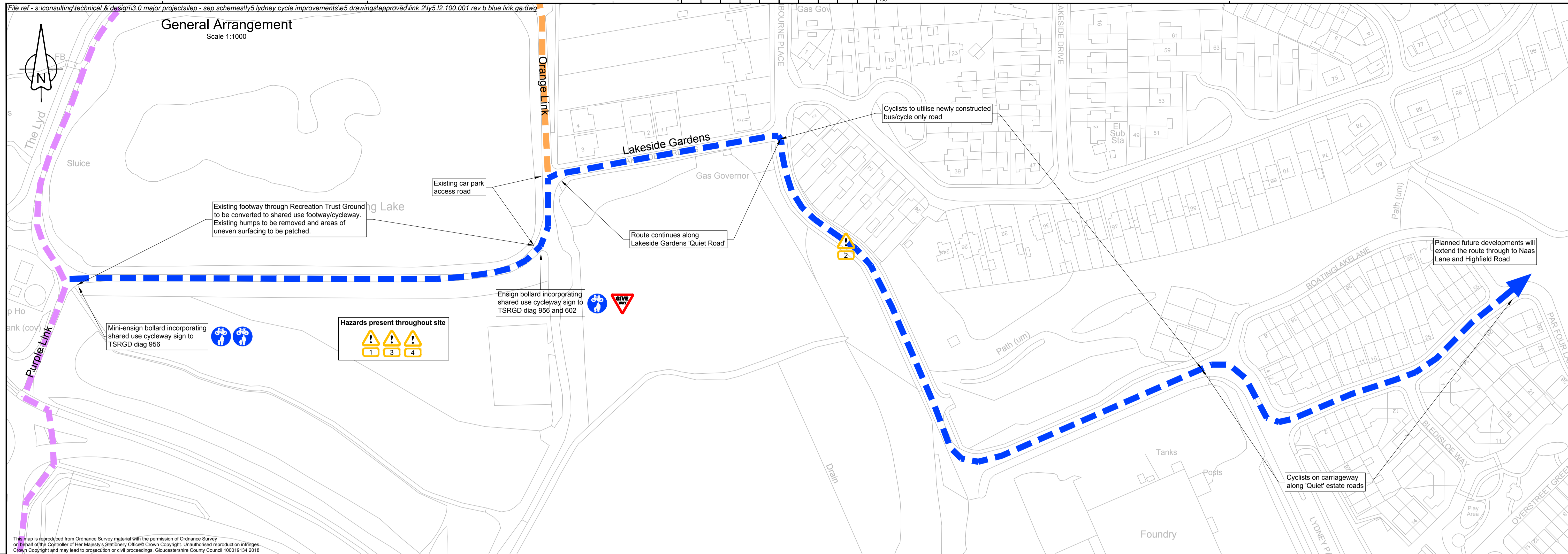


# General Arrangement

Scale 1:1000



This map is reproduced from Ordnance Survey material with the permission of Ordnance Survey on behalf of the Controller of Her Majesty's Stationery Office's Crown Copyright. Unauthorised reproduction infringes Crown Copyright and may lead to prosecution or civil proceedings. Gloucestershire County Council 100019134 2018

**Zero Code**  
LOOKING OUT FOR ME, YOU AND EVERYONE

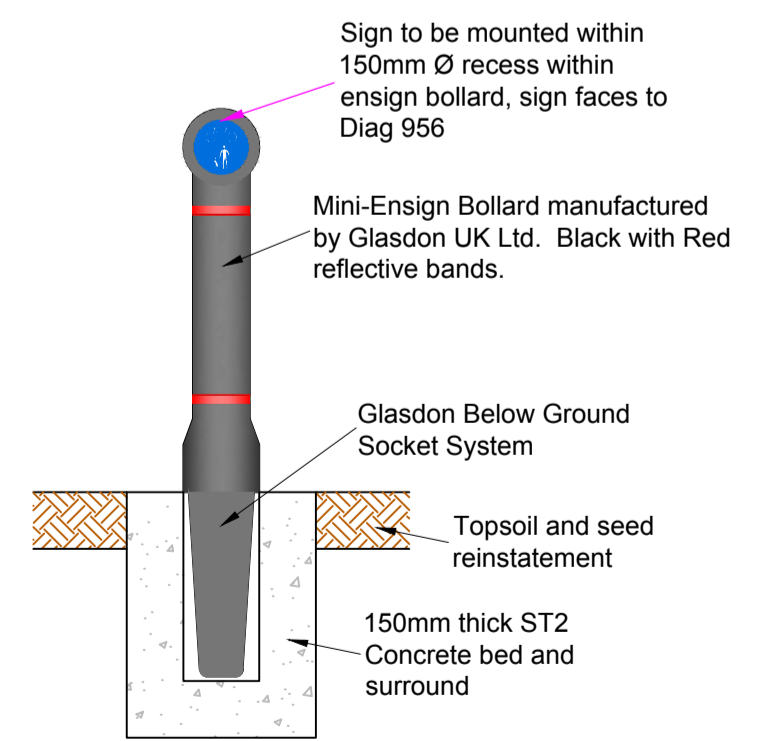
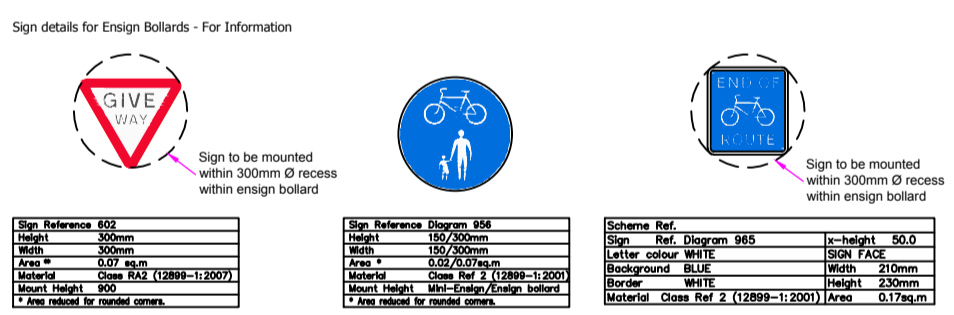
To report a Close Call: 0800 521 660  
To report a CSI: 0844 701 6215

**RESIDUAL DESIGN HAZARDS**  
*(The following information has been collected from Preconstruction Information and the Amey CDM Hazard Management Process.)*

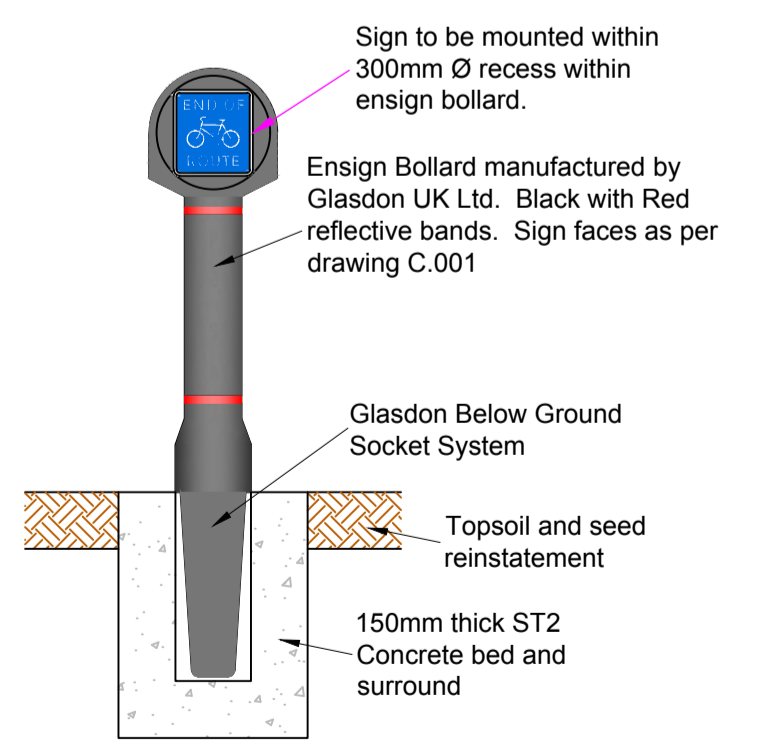
- Major gas pipeline in vicinity - prior to any excavation call the plant protection team 02920 278912
- Medium pressure gas main
- Overhead and underground BT apparatus in vicinity
- Water and sewerage apparatus present throughout

**NOTES**

- See Overall Route Plan Drawing LY5.100.001 for link location



**Detail M - Mini-Ensign Bollard Detail**  
Scale 1:20



**Detail N - Ensign Bollard Detail**  
Scale 1:20

B	Link names changed to colours	TLJ	TRC	TRC	22/11/18
A	Route realigned onto existing paths	TLJ	TRC	TRC	20/09/18
Rev	Revision details	Drwn	Chkd	Appd	Date

Designed: TLJ Date: 22/06/18  
 Drawn: TLJ Date: 22/06/18  
 Checked: TRC Date: 22/06/18  
 Approved: TRC Date: 22/06/18

Copyright in this design © Amey

**ameyconsulting**  
www.amey.co.uk

Client

**Gloucestershire**  
COUNTY COUNCIL

**GROWTH DEALS** **gfirst LEP**  
growing gloucestershire

Project Name  
**Lydney Cycle Improvements**

Drawing Title  
**General Arrangement - Blue Link**

Original Drawing Size: A1 Scale: As Shown  
 Dimensions: -

Drawing Status  
**WORK IN PROGRESS** Suitability: S0

Drawing No  
**LY5.L2.100.001** Rev: B