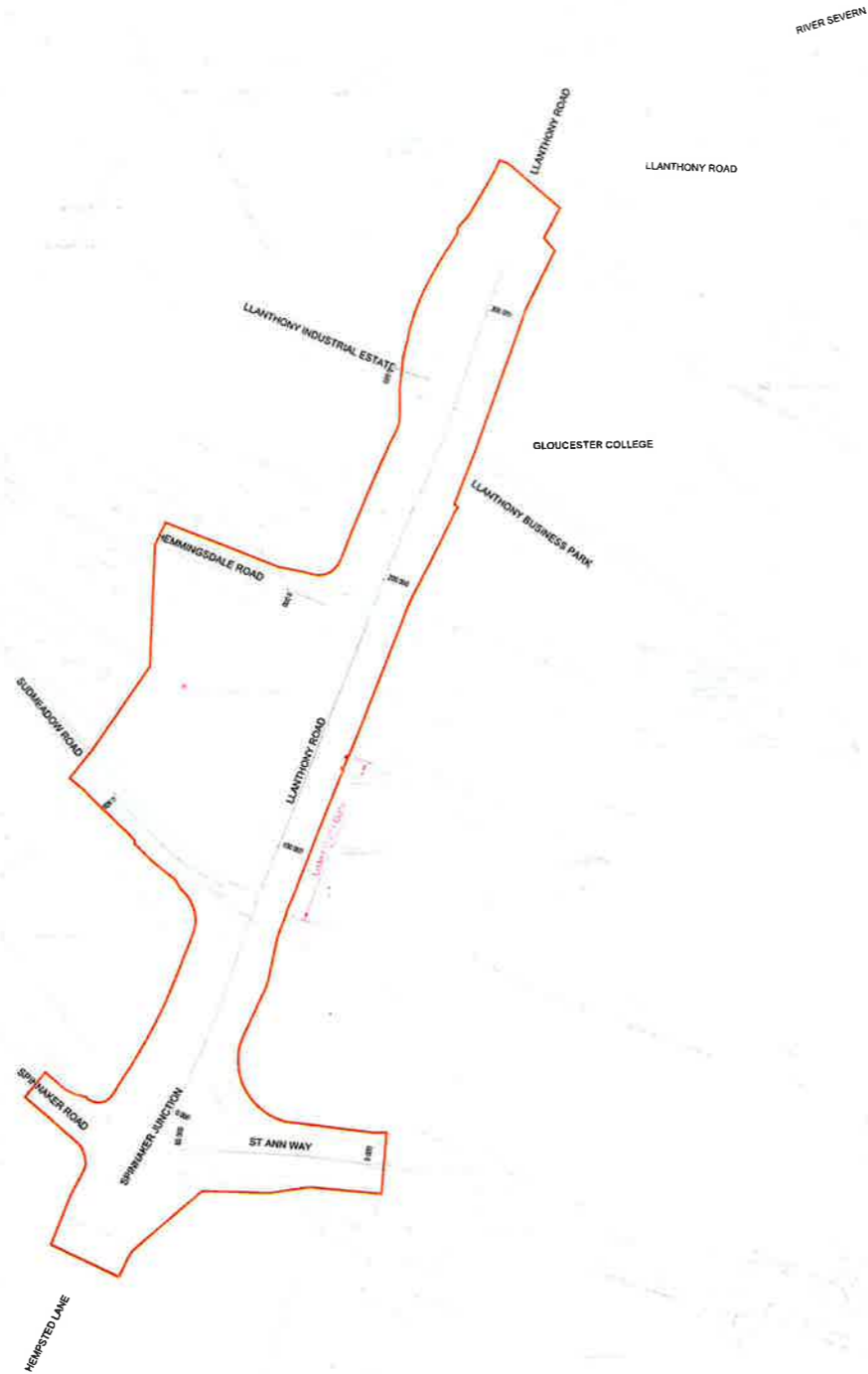
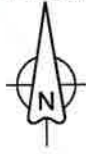


DOCUMENT 8

PLANNING APPLICATION – RED LINE PLAN



KEY

- Red Line Plan
- Demolition Site

P1	Amends as per RS comments 24/07/18	SR	MLC	AP	24/07/18
P01.1	Amends as per RS comments 15/06/18	MLC			15/06/18
Rev	Revision details	Drwn	Chkd	Appd	Date
Designed:	MLC				Date: 01/06/18
Drawn:	MLC				Date: 01/06/18
Checked:	GC				Date: 01/06/18
Approved:	AP				Date: 01/06/18



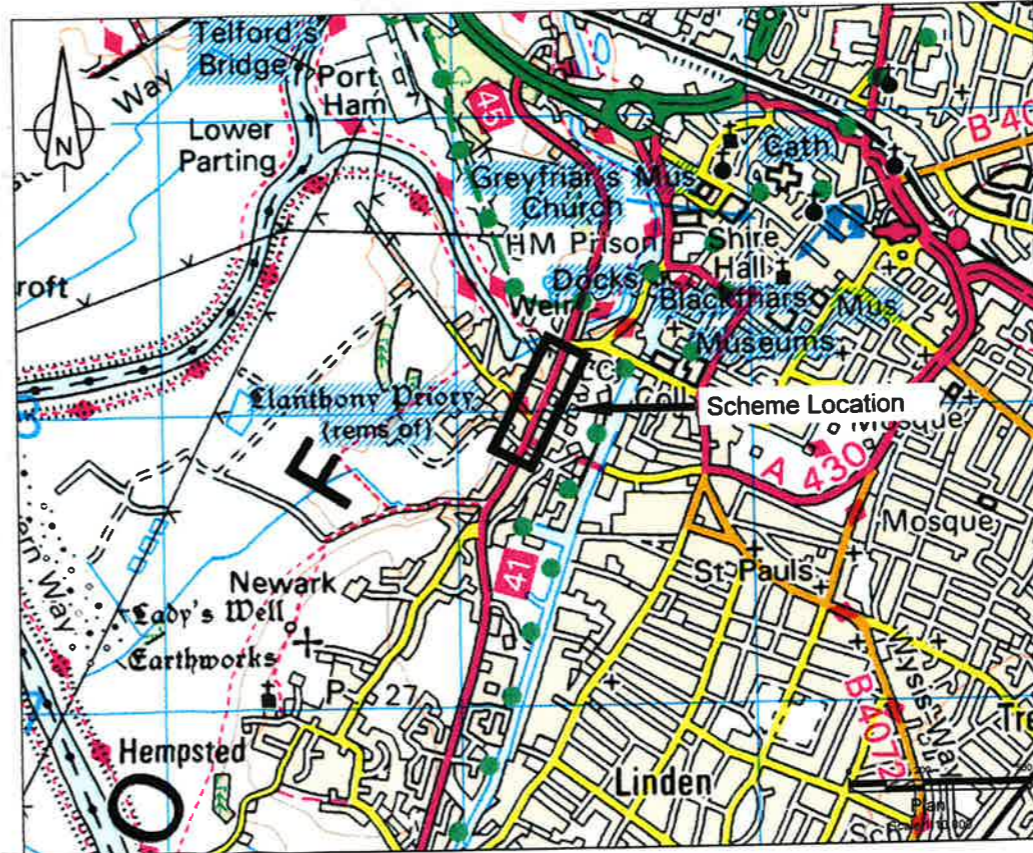
Project Name
GSWB (Lanthony Road) Widening

Drawing Title
Red Line Plan

Original Drawing Size: A1 Scale: As Shown
Dimensions: -

Drawing Status
FOR COMMENT Suitability: S3

Drawing No
L1-100-01a Rev: P1



This map is reproduced from Ordnance Survey data and is used by Amey on behalf of Gloucestershire County Council with the permission of the Controller of the King's Stationery Office. © Crown copyright. Unauthorised reproduction without Crown copyright and may lead to prosecution or civil proceedings. Licence Number: 100019140211

Plan
Scale 1:1,250