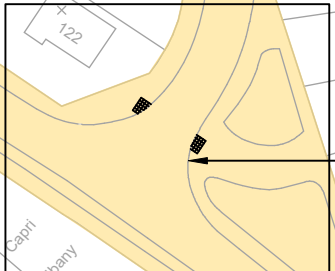


1:1000

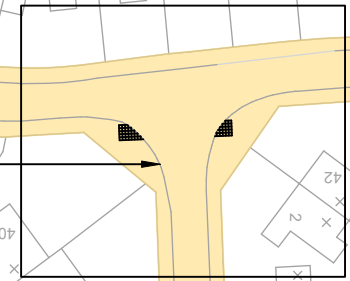


Warden Hill Primary School

Inset 1

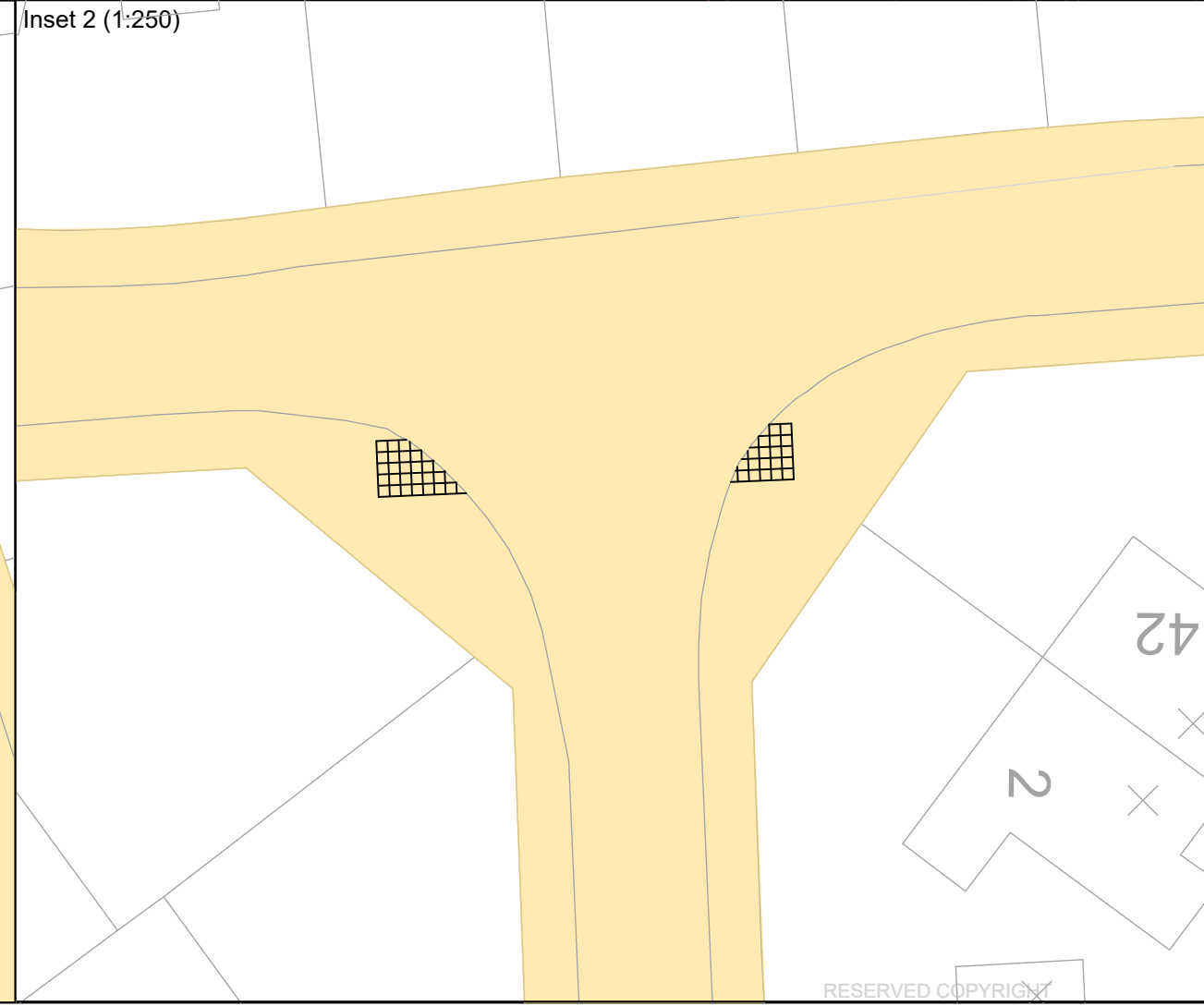
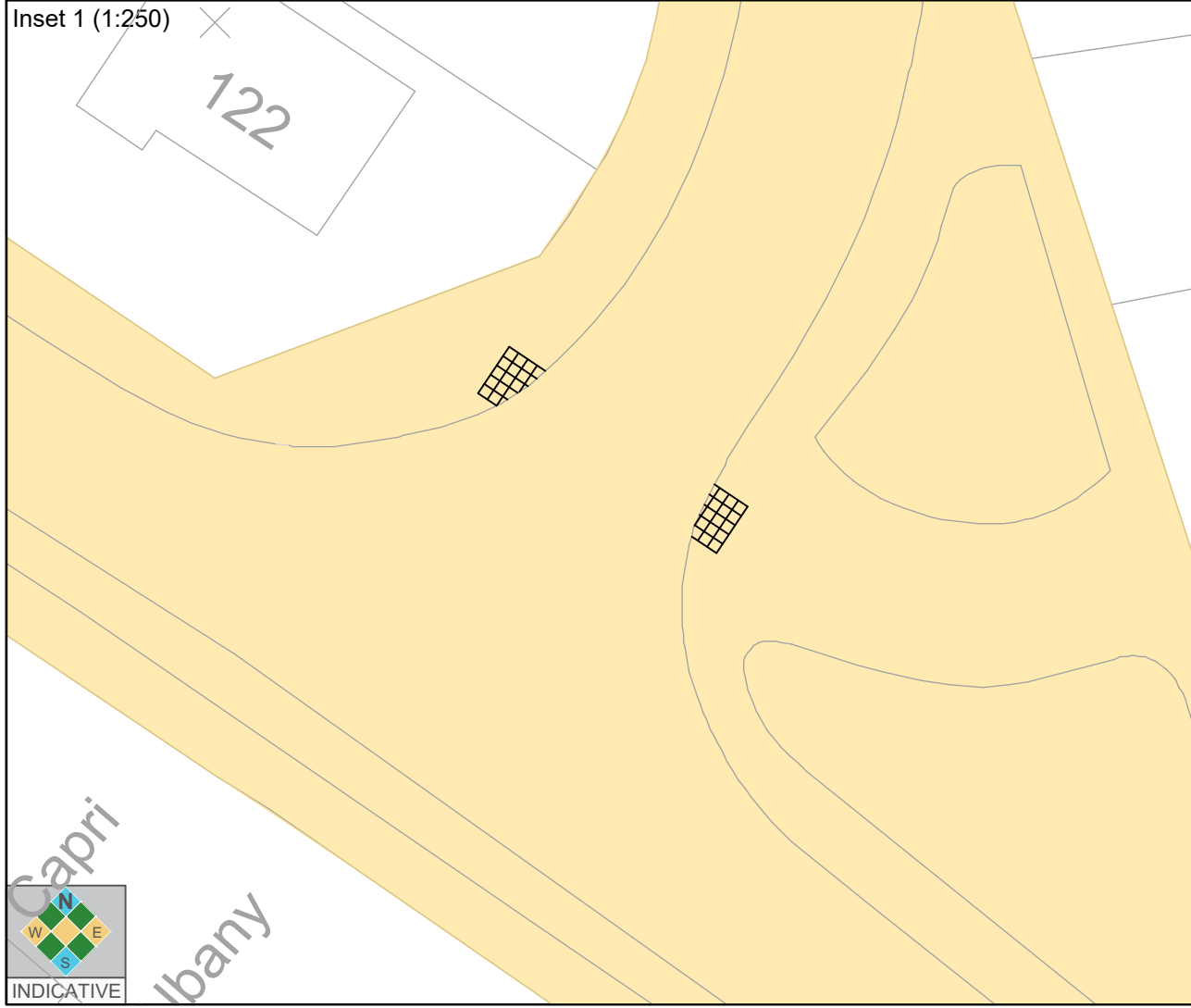


Inset 2



- Notes:**
1. Do not scale from this drawing. All dimensions are in metres, unless stated otherwise.
 2. Drawing to be read in conjunction with all other drawings. Any discrepancies are to be reported to the engineer 5 working days in advance of undertaking any work.
 3. Work to be undertaken in accordance with the Gloucestershire County Council Design Standards.
 4. Topographical survey recieved from Midland Survey Ltd - Drawing No. S1955 / R1 / 1

- Key:**
- Highway Boundary
 - Indicative Site Boundary



Rev	Date	Details	Drawn by	Checked by



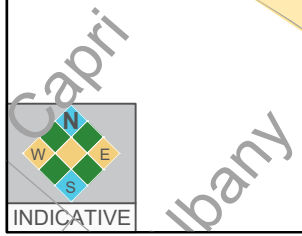
CLIENT:
EG Carter

PROJECT:
**Warden Hill Primary School,
Durham Close, Warden Hill,
Cheltenham**

TITLE:
**Proposed Off-Site
Tactile Dropped Kerb
Crossing Points**

STATUS:
INFORMATION

SCALE @ A3: 1:500	DATE: 03/02/21	DRAWN: TG	CHECKED: JM	APPROVED: BQ
JOB NO: CTP-20-1044	DRAWING NO: B2	REVISION:		



RESERVED COPYRIGHT