

10291

10.3

1) See 17/21
copy for legal
event

Cotswold District Council

Trinity Road, Cirencester, Glos, GL7 1PX. Tel:- (0285) 643643

Fax:- (0285) 657334



Miss M. Hayward, F.C.I.S., D.M.A.,
Director of Administration

County Surveyor,
Gloucestershire County Council,
Shire Hall,
Gloucester,
GL1 2TH

5th March 1991

2) R J - co
3) 0

Your ref.

Our ref.

ADH/VJS/H.2(h)2/92

When calling please ask for Mr. A.D. Hawkins

on ext. 3205

Dear Sir,

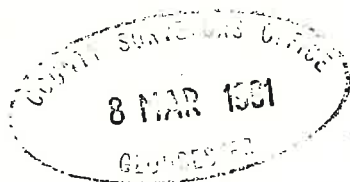
Cotswold District Council
Public Footpath (HBW 26, Bourton-on-the-Water, Gloucestershire)
Diversion Order 1991

The above Order has now been made by this Council and, in compliance
/ with the procedures laid down, I enclose formal Notice to this effect.
/ A copy of the Order is also enclosed for your information.

Yours faithfully,

M. Hayward

Director of Administration



Chief Executive:
D.A. Sketchley

Directors:
K.G. Lee
Finance

Miss M. Hayward
Administration

K.P. Cooper
Planning

R.S. Waller
Technical Services

C.D. Tranter
Housing and Health

NOTICE OF CONFIRMATION OF PUBLIC PATH ORDER

HIGHWAYS ACT 1980

COTSWOLD DISTRICT COUNCIL

PUBLIC FOOTPATH (HBW 26, BOURTON-ON-THE-WATER, GLOUCESTERSHIRE)

DIVERSION ORDER 1991

On 15th August 1994, the Secretary of State for the Environment confirmed with modifications the above Order made under Section 119 of the Highways Act 1980.

The effect of the Order as confirmed is to divert that section of Public Footpath HBW 26, Bourton-on-the-Water which ran through the Birdland Complex to a line immediately outside the boundary of Birdland, as shown on the Order map.

A copy of the Order as confirmed and the Order map have been placed and may be seen free of charge at the offices of the Cotswold District Council at Trinity Road, Cirencester and High Street, Moreton-in-Marsh from 9.00 am to 5.00 pm on weekdays. Copies of the Order and map may be purchased there.

The Order comes into force on 12th September 1994, but if a person aggrieved by the Order wants to question its validity, or that of any provisions contained in it, on the ground that it is not within the powers of the Highways Act 1980, as amended, or on the ground that any requirement of the Act, as amended, or of any regulation made under the Act has not been complied with in relation to the Order, he or she may, under paragraph 2 of Schedule 2 to the Act as applied by paragraph 5 of Schedule 6 to the Act, within 6 weeks from 8th September 1994, make an application to the High Court.

Dated the 8th day of September 1994

W.M. Hayward

X04

W.M. HAYWARD
Director of Administration

Cotswold District Council
Trinity Road,
Cirencester,
Gloucestershire.
GL7 1PX.

10291

6715

1) Site / Ag
copy for legal
Event



Cotswold District Council

Trinity Road, Cirencester, Glos, GL7 1PX. Tel:- (0285) 643643

Fax:- (0285) 657334

Miss M. Hayward, F.C.I.S., D.M.A.,
Director of Administration

5th March 1991

2) R S - Co
3) 0

County Surveyor,
Gloucestershire County Council,
Shire Hall,
Gloucester,
GL1 2TH

Your ref.

Our ref.

ADH/VJS/H.2(h)2/92

When calling please ask for Mr. A.D. Hawkins

on ext. 3205

Dear Sir,


Cotswold District Council
Public Footpath (HBW 26, Bourton-on-the-Water, Gloucestershire)
Diversion Order 1991

The above Order has now been made by this Council and, in compliance
/ with the procedures laid down, I enclose formal Notice to this effect.
/ A copy of the Order is also enclosed for your information.

Yours faithfully,

M. Hayward

Director of Administration



Chief Executive:
D.A. Sketchley

Directors:
K.G. Lee
Finance

Miss M. Hayward
Administration

K.P. Cooper
Planning

R.S. Waller
Technical Services

C.D. Tranter
Housing and Health

NOTICE OF PUBLIC PATH ORDER

HIGHWAYS ACT 1980

COTSWOLD DISTRICT COUNCIL

PUBLIC FOOTPATH (HBW 26 BOURTON-ON-THE-WATER, GLOUCESTERSHIRE)

DIVERSION ORDER 1991

The above-named Order (hereinafter referred to as "the Order") made on the 7th day of March 1991 is about to be submitted to the Secretary of State for the Environment for confirmation or to be confirmed by the Cotswold District Council as an unopposed Order.

The effect of the Order, if confirmed without modification, will be to divert that section of Public Footpath HBW 26, Bourton-on-the-Water which presently runs through the Birdland Complex to a line immediately outside the boundary of Birdland.

A copy of the Order and the map contained in it has been deposited at the Offices of the Cotswold District Council, Trinity Road, Cirencester, Glos. and may be inspected free of charge during normal office hours. Copies of the map and Order may be purchased.

Compensation for depreciation or damage in consequence of the coming into operation of the Order is payable in accordance with Section 121 (2) of the Highways Act 1980 to which reference should be made.

Any representation or objection with respect to the Order may be sent in writing to the Director of Administration of the Cotswold District Council, Trinity Road, Cirencester, Glos. GL7 1PX not later than 8th April 1991 and should state the grounds on which it is made.

If no representations or objections are duly made, or if any so made are withdrawn, the Cotswold District Council may, instead of submitting the Order to the Secretary of State for confirmation, themselves confirm the Order as an unopposed Order. If the Order is submitted to the Secretary of State for confirmation any representations and objections which have been duly made and not withdrawn will be sent to the Secretary of State with the Order.

Dated the 7th day of March 1991

W.M. Hayward

W.M. HAYWARD
Director of Administration

KM

Cotswold District Council,
Trinity Road,
Cirencester,
Glos. GL7 1PX.

Footpath.or
bourton.foot.not

PUBLIC PATH DIVERSION ORDER

HIGHWAYS ACT 1980

COTSWOLD DISTRICT COUNCIL

PUBLIC FOOTPATH (HBW 26, BOURTON-ON-THE-WATER, GLOUCESTERSHIRE)

DIVERSION ORDER 1991

WHEREAS it appears to the Cotswold District Council as respects the footpath referred to in paragraph 1 of this Order that in the interests of the owner of the land crossed by the path it is expedient that the line of the path should be diverted;

AND WHEREAS ~~Richard A. Hill~~ *Bixland Park Limited* has agreed to defray any compensation which becomes payable in consequence of the coming into operation of this Order and any expenses which are incurred in bringing the new site of the path into a fit condition for use by the public;

AND WHEREAS the Gloucestershire County Council as Highway Authority have been consulted in pursuance of section 120(2) of the Highways Act 1980 (hereinafter called "the 1980 Act");

NOW, THEREFORE, the Cotswold District Council in pursuance of the powers in that behalf conferred by section 119 of the 1980 Act hereby make the following Order:-

1. The public right of way over the land situate at the Birdland Complex, Rissington Road, Bourton-on-the-Water to the north-west of Nethercote Bridge, Marshmouth Lane, Bourton-on-the-Water and shown by a broken black line on the map annexed hereto and described in Part A of the Schedule hereto shall be extinguished at the expiration of twenty-eight days from the date of confirmation of this Order.
2. There shall be at the expiration of twenty-eight days from the date of confirmation of this Order a public footpath over and adjacent to the land situate at the Birdland Complex, Rissington Road, Bourton-on-the-Water described in Part B of the Schedule hereto and shown by a dotted black line on the map contained in this Order.
3. The rights conferred on the public under this Order shall be subject to the limitations and conditions set out in Part C of the Schedule hereto.
4. This Order may be cited as the Cotswold District Council Public Footpath (HBW 26, Bourton-on-the-Water, Gloucestershire) Diversion Order 1991.

SCHEDULE

Part A

Description of site of existing path

That length of public footpath in the Parish of Bourton-on-the-Water No. HBW 26 on the Definitive Map for the area prepared under the National Parks and Access to the Countryside Act 1949 shown by a broken black line on the map annexed hereto running from point A (O.S. Grid Reference SP 1698 2021) on the boundary of the Birdland Complex, Rissington Road,

Bourton-on-the-Water in a generally south-easterly direction for a distance of approximately 206 metres to point B (O.S. Grid Reference SP 1707 2002) and being of undefined width.

Part B

Description of site of new path

A length of public footpath in the Parish of Bourton-on-the-Water shown by a dotted black line on the map annexed hereto running from point A (O.S. Grid Reference SP 1698 2021) on the boundary of the Birdland Complex, Rissington Road, Bourton-on-the-Water first in a south-westerly direction along the boundary of, ~~and within the confines of~~, the said Birdland Complex for a distance of approximately 62 metres to the kissing gate at point C (O.S. Grid Reference SP 1695 2016) immediately outside the boundary of the said Birdland Complex and then in a south-easterly direction along the boundary of, but outside of, the said Birdland Complex for a distance of approximately 70 metres to the stile at point D (O.S. Grid Reference SP 1699 2010) on the boundary of O.S. Field Numbers 9612 and 0800, and then continuing in a generally south-easterly direction for a distance of approximately 111 metres to point B (O.S. Grid Reference SP 1707 2002) where it rejoins the line of the existing footpath and having a minimum width of 2 metres.

Part C

Limitations and Conditions

- (i) A kissing gate at point C (O.S. Grid Reference SP 1695 2016);
- (ii) A stile at point D (O.S. Grid Reference SP 1699 2010).

GIVEN under the Common Seal of COTSWOLD DISTRICT COUNCIL this 7th
day of March 1991

THE COMMON SEAL of COTSWOLD)
DISTRICT COUNCIL was hereunto)
affixed in the presence of:-)

Chairman I.M. Maitland Hume

Chief Executive D.A. Sketchley

Bourton-on-the-Water



KEY
PUBLIC FOOTPATH TO BE:-
— RETAINED
- - - - - EXTINGUISHED
..... CREATED

SCALE 1:2500

CROWN COPYRIGHT RESERVED
BASED ON 2500 PONDANCE CURVE 1700
WITH THE SALES OF THE COUNTY

COTSWOLD DISTRICT COUNCIL

PUBLIC FOOTPATH (HBW 26, BURTON-

ON-THE-WATER, GLOUCESTERSHIRE)

DIVERSION ORDER 1991

Bourton-on-the-Water in a generally south-easterly direction for a distance of approximately 206 metres to point B (O.S. Grid Reference SP 1707 2002) and being of undefined width.

Part B

Description of site of new path

A length of public footpath in the Parish of Bourton-on-the-Water shown by a dotted black line on the map annexed hereto running from point A (O.S. Grid Reference SP 1698 2021) on the boundary of the Birdland Complex, Rissington Road, Bourton-on-the-Water first in a south-westerly direction along the boundary of, ~~and within the confines of~~, the said Birdland Complex for a distance of approximately 62 metres to the kissing gate at point C (O.S. Grid Reference SP 1695 2016) immediately outside the boundary of the said Birdland Complex and then in a south-easterly direction along the boundary of, but outside of, the said Birdland Complex for a distance of approximately 70 metres to the stile at point D (O.S. Grid Reference SP 1699 2010) on the boundary of O.S. Field Numbers 9612 and ~~0800~~⁰⁰⁰⁵ and then continuing in a generally south-easterly direction for a distance of approximately 111 metres to point B (O.S. Grid Reference SP 1707 2002) where it rejoins the line of the existing footpath and having a minimum width of 2 metres.

Part C

Limitations and Conditions

- (i) A Kissing gate at point C (O.S. Grid Reference SP 1695 2016);
- (ii) A stile at point D (O.S. Grid Reference SP 1699 2010).

GIVEN under the Common Seal of COTSWOLD DISTRICT COUNCIL this 7th
day of March 1991

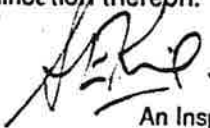
THE COMMON SEAL of COTSWOLD)
DISTRICT COUNCIL was hereunto)
affixed in the presence of:-)


Chairman


Chief Executive



The Foregoing order is hereby confirmed subject
to the red ink modification thereon.


An Inspector appointed
for the purpose by the
Secretary of State for
the Environment.

15 AUGUST 1994