

PUBLIC RIGHT OF WAY USER EVIDENCE STATEMENT

PLEASE KEEP A COPY FOR YOUR OWN RECORDS

ABOUT YOU

Name MRS. B.A. MARTIN

Address 3 GLOUCESTER ROAD STONEHOUSE GLOS

Postcode GL40 2NZ

Year of Birth 1961

Have you lived at any other addresses during the time you have used the path or way? If so, please provide details and years [full addresses are not required]

AS A CHILD 1961-1972

MAP OF THE APPLICATION ROUTE

Please mark the route or routes which you have used on a blank copy of the general location map supplied by the OMA, and annotate the map with anything that is referred to in your statement. If the plan does not show the entire route used, or if any route or routes have been 'pre-marked', please contact the Modification Orders Team at modificationorders@gloucestershire.gov.uk.

Please put your initials on your map and date it. DO NOT ADD YOUR FULL SIGNATURE.

YOUR USE OF THE APPLICATION ROUTE

1. In which years did you use the application route?

From 1990'S To MARCH 2023

2. Were there any extended periods during which you did not use the route at all? If so, please state when and why?

3. Please describe the application route, including the start and finish points (providing Public Rights of Way numbers, road names or OS grid references if you can)

OUT OF WOODS MST56 ACROSS TO GATE
AND DOWN TO MST 30.

4. How did you use the application route and how often? [Please tick any that apply]

	Daily	Weekly	Monthly	Every few months	Once a year	Other (please describe)
On foot		<input checked="" type="checkbox"/>				
On horseback						
By pedal cycle						
By motor vehicle						
By horse-drawn vehicle						

5. Has the application route always followed the same course?

- Yes
 Don't know
 No

If no – how and when was the route altered?

.....
.....
.....

6. Approximately how wide is the application route?
[Please give your estimate of the width across which you used the route including the width used when passing others or walking with others. Take care to consider the overall width of the route. If this varies, please describe how] [Or please state 'Don't know']

APPROX 3 FEET

7. What type of surface does the application route have? (for example grass, gravel, earth)
[For varying surfaces, please describe with reference to your map]

GRASS

8. Have there ever been any of the following on the application route?
- a. Stiles [state locations and show on your map; please also say how long you've known them in place]

- b. Gates [state locations and show on your map; please also say how long you've known them in place & whether they've been locked (state whether permanently or temporarily locked)]

GATE AT TOP OF STEEP PART OF PATH. LOCKED BUT PASSABLE THROUGH GAP AT SIDE.

- c. Other barriers [state locations and show on your map; please also say how long you've known them in place]

SINCE MARCH 2023 BARBED WIRE FILLS GAP. NO LONGER PASSABLE.

9. Did any of the above prevent you from using the application route?

No

Yes

If yes, please give details

BARBED WIRE.
.....
.....

10. Have you ever seen any signs or notices suggesting whether or not the application route is a public right of way? (for example "Private", "Keep Out", No Right of Way "Trespassers will be Prosecuted", "Permissive Route Only")

- No
 Yes
 Don't know

If yes – state when and give details, including when they were present and mark their location on your map

.....
.....
.....

Land Ownership

11. Were you working for any owner or occupier of land crossed by the application route at the time when you used it, or were you a tenant / licensee of any such owner?

- No
 Yes

If yes – provide details and dates

.....
.....
.....

12. Did the owner or occupier ever give you permission (or did you seek permission) to use the application route?

- No
 Yes

If yes – provide details and dates

.....
.....
.....

13. Has anyone ever told you the application route was not public (including by an owner, tenant of the land or by anyone in their employment)?

- No
 Yes

(This question continues on the next page...)
If yes – provide details and dates

.....
.....
.....

14. Have you ever been stopped or turned back when using the application route?

- No
 Yes

If yes, please give details including when this happened and by who

.....
.....
.....

15. Have you ever had a private right to use the application route? (for example, an easement, private right of access, licence, etc.)

- No
 Yes

If yes, please give full details, including who gave the permission, why and when

.....
.....
.....

Other Information

16. Do you have, or do you have knowledge of, any documentary evidence which is relevant to the application route or which indicates public use? (for example photographs, guidebooks, letters, sale documents, old maps, etc.)

No

Yes

If yes – please provide details

.....
.....
.....

Are you willing to provide copies, if requested? No Yes

17. Please give any further information which you consider would be helpful in reaching a decision as to whether the application route should be recorded as a public right of way?
[Continue on a separate sheet if necessary]
[If you wish to provide a separate sketch map, please do so and attach to this statement]

.....
.....
.....
.....
.....
.....
.....
.....
.....
.....

18. During the investigation the OMA may want to interview some or all of the claimants in order to gather additional information. Would you be willing to talk to an officer from the OMA about your knowledge of the application route?

Yes

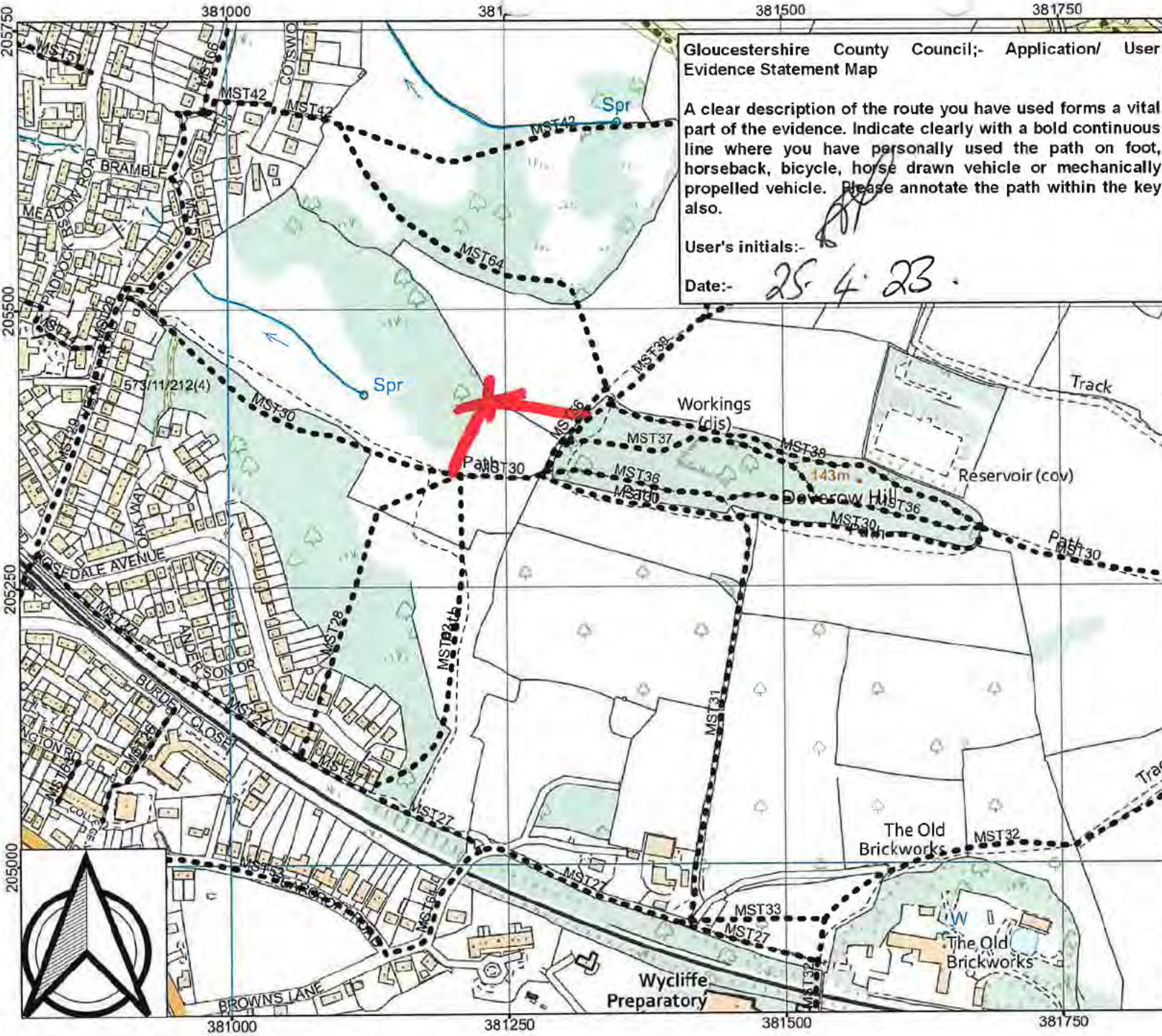
No

19. Would you be willing to attend a hearing, or public inquiry to give evidence if necessary?

Yes

No

End of questions.



Gloucestershire County Council;- Application/ User Evidence Statement Map

A clear description of the route you have used forms a vital part of the evidence. Indicate clearly with a bold continuous line where you have personally used the path on foot, horseback, bicycle, horse drawn vehicle or mechanically propelled vehicle. Please annotate the path within the key also.

User's initials:-

Date:- 25.4.23

VERNEY FIELDS STONEHOUSE

Key

Claimed route

Unaffected public rights of way

Highway Records

Shire Hall, Westgate Street,
Gloucester GL1 2TG
Tel. 01452 328981
www.gloucestershire.gov.uk
Drawn by: J Harris
SCALE: 1:4,634.005904
DATE: 04/04/2023

This map is reproduced from (or based upon) Ordnance Survey material with the permission of Ordnance Survey on behalf of the controller of Her Majesty's Stationery Office. © Crown Copyright and database right 2022, Ordnance Survey 100019134. Unauthorised reproduction infringes Crown copyright and may lead to prosecution or civil proceedings. You are not permitted to copy, sub-license, distribute or sell any of this data to third parties in any form.



PUBLIC RIGHT OF WAY USER EVIDENCE STATEMENT

PLEASE KEEP A COPY FOR YOUR OWN RECORDS

ABOUT YOU

Name MRS. SALLY DAVIS

Address 10 ROSEDALE AVENUE

..... STONEHOUSE

..... GLOS

..... Postcode GL102QH

Year of Birth 1959

Have you lived at any other addresses during the time you have used the path or way?
If so, please provide details and years [full addresses are not required]

..... NO

MAP OF THE APPLICATION ROUTE

Please mark the route or routes which you have used on a blank copy of the general location map supplied by the OMA, and annotate the map with anything that is referred to in your statement. If the plan does not show the entire route used, or if any route or routes have been 'pre-marked', please contact the Modification Orders Team at modificationorders@gloucestershire.gov.uk.

Please put your initials on your map and date it. DO NOT ADD YOUR FULL SIGNATURE.

YOUR USE OF THE APPLICATION ROUTE

1. In which years did you use the application route?

From 1984 To 2023

2. Were there any extended periods during which you did not use the route at all? If so, please state when and why?

..... NO

3. Please describe the application route, including the start and finish points (providing Public Rights of Way numbers, road names or OS grid references if you can)

START AT JUNCTION OF MST30 AND MST62 AT SO 811053 UP THE BANK TO
 A STILE AT SO 812054 AND ACROSS THE FIELD TO A JUNCTION WITH
 MST39 AT SO 813054

4. How did you use the application route and how often? [Please tick any that apply]

	Daily	Weekly	Monthly	Every few months	Once a year	Other (please describe)
On foot	✓			✓		
On horseback						
By pedal cycle						
By motor vehicle						
By horse-drawn vehicle						

5. Has the application route always followed the same course?

- Yes
 Don't know
 No

If no – how and when was the route altered?

.....

6. Approximately how wide is the application route?
[Please give your estimate of the width across which you used the route including the width used when passing others or walking with others. Take care to consider the overall width of the route. If this varies, please describe how] [Or please state 'Don't know']

1.0 METRES

7. What type of surface does the application route have? (for example grass, gravel, earth)
[For varying surfaces, please describe with reference to your map]

GRASS

8. Have there ever been any of the following on the application route?
- a. Stiles [state locations and show on your map; please also say how long you've known them in place]

ONE STILE AT S0812054

- b. Gates [state locations and show on your map; please also say how long you've known them in place & whether they've been locked (state whether permanently or temporarily locked)]

NO

- c. Other barriers [state locations and show on your map; please also say how long you've known them in place]

NO

9. Did any of the above prevent you from using the application route?

No

Yes

If yes, please give details

.....
.....

10. Have you ever seen any signs or notices suggesting whether or not the application route is a public right of way? (for example "Private", "Keep Out", No Right of Way "Trespassers will be Prosecuted", "Permissive Route Only")

No

Yes

Don't know

If yes – state when and give details, including when they were present and mark their location on your map

.....
.....
.....

Land Ownership

11. Were you working for any owner or occupier of land crossed by the application route at the time when you used it, or were you a tenant / licensee of any such owner?

No

Yes

If yes – provide details and dates

.....
.....
.....

12. Did the owner or occupier ever give you permission (or did you seek permission) to use the application route?

No

Yes

If yes – provide details and dates

.....
.....
.....

13. Has anyone ever told you the application route was not public (including by an owner, tenant of the land or by anyone in their employment)?

- No
- Yes

(This question continues on the next page...)
If yes – provide details and dates

.....
.....
.....

14. Have you ever been stopped or turned back when using the application route?

- No
- Yes

If yes, please give details including when this happened and by who

.....
.....
.....

15. Have you ever had a private right to use the application route? (for example, an easement, private right of access, licence, etc.)

- No
- Yes

If yes, please give full details, including who gave the permission, why and when

.....
.....
.....

Other Information

16. Do you have, or do you have knowledge of, any documentary evidence which is relevant to the application route or which indicates public use? (for example photographs, guidebooks, letters, sale documents, old maps, etc.)

- No
 Yes

If yes – please provide details

.....
.....
.....

Are you willing to provide copies, if requested? No Yes

17. Please give any further information which you consider would be helpful in reaching a decision as to whether the application route should be recorded as a public right of way?
[Continue on a separate sheet if necessary]
[If you wish to provide a separate sketch map, please do so and attach to this statement]

.....
WALKING FROM THE STONEHOUSE AREA TOWARDS FARWESTRIP AND
THE COTSWOLD WAY, THE ROUTE HIGHLIGHTED IS THE MOST
DIRECT ROUTE
.....
.....
.....
.....

18. During the investigation the OMA may want to interview some or all of the claimants in order to gather additional information. Would you be willing to talk to an officer from the OMA about your knowledge of the application route?

- Yes
 No

19. Would you be willing to attend a hearing, or public inquiry to give evidence if necessary?

- Yes
 No

End of questions.



PUBLIC RIGHT OF WAY USER EVIDENCE STATEMENT

PLEASE KEEP A COPY FOR YOUR OWN RECORDS

ABOUT YOU

Name JEREMY WARNER

Address LARKS COTTAGE
WIGMORE GREEN
KINGS STANLEY
STONCHURCH

Postcode GL10 3Q3

Year of Birth [REDACTED] 47

Have you lived at any other addresses during the time you have used the path or way?
If so, please provide details and years [full addresses are not required]

LIVED 1970 - 1979 SURREY

MAP OF THE APPLICATION ROUTE

Please mark the route or routes which you have used on a blank copy of the general location map supplied by the OMA, and annotate the map with anything that is referred to in your statement. If the plan does not show the entire route used, or if any route or routes have been 'pre-marked', please contact the Modification Orders Team at modificationorders@gloucestershire.gov.uk.

Please put your initials on your map and date it. DO NOT ADD YOUR FULL SIGNATURE.

YOUR USE OF THE APPLICATION ROUTE

1. In which years did you use the application route?

From 1963 - 2023 To

2. Were there any extended periods during which you did not use the route at all? If so, please state when and why?

1970 - 1979 MOVED AWAY FROM STONCHURCH

3. Please describe the application route, including the start and finish points (providing Public Rights of Way numbers, road names or OS grid references if you can)

SO 8119405353 at Verney OAK and METAL
 BRANCH SO 8123605413 TOP PATH MEETS MST 56
 at SO 8130305392 - DIAGONAL FROM METAL GATE
 PATH MEETS MST 56 and MST 30 where they INTERSECT

4. How did you use the application route and how often? [Please tick any that apply]

	Daily	Weekly	Monthly	Every few months	Once a year	Other (please describe)
On foot		✓		1963-1970		
On horseback Foot				✓	1970-2010	
By pedal cycle Foot					✓	2010-2023
By motor vehicle						
By horse-drawn vehicle						

5. Has the application route always followed the same course?

- Yes
- Don't know
- No

If no – how and when was the route altered?

.....

.....

.....

6. Approximately how wide is the application route?
[Please give your estimate of the width across which you used the route including the width used when passing others or walking with others. Take care to consider the overall width of the route. If this varies, please describe how] [Or please state 'Don't know']

1.5 METRES

7. What type of surface does the application route have? (for example grass, gravel, earth)
[For varying surfaces, please describe with reference to your map]

GRASS FIELD - sometimes muddy

8. Have there ever been any of the following on the application route?

- a. Stiles [state locations and show on your map; please also say how long you've known them in place]

METAL GATE AT TOP OF STEEP INCLINE

BARBED WIRE NOW REMOVED GATE 2023

- b. Gates [state locations and show on your map; please also say how long you've known them in place & whether they've been locked (state whether permanently or temporarily locked)]

- c. Other barriers [state locations and show on your map; please also say how long you've known them in place]

9. Did any of the above prevent you from using the application route?

No

Yes

If yes, please give details

BARBED WIRE PREVENTS SAFE ACCESS

10. Have you ever seen any signs or notices suggesting whether or not the application route is a public right of way? (for example "Private", "Keep Out", No Right of Way "Trespassers will be Prosecuted", "Permissive Route Only")

No

Yes

Don't know

If yes – state when and give details, including when they were present and mark their location on your map

.....
.....
.....

Land Ownership

11. Were you working for any owner or occupier of land crossed by the application route at the time when you used it, or were you a tenant / licensee of any such owner?

No

Yes

If yes – provide details and dates

.....
.....
.....

12. Did the owner or occupier ever give you permission (or did you seek permission) to use the application route?

No

Yes

If yes – provide details and dates

.....
.....
.....

13. Has anyone ever told you the application route was not public (including by an owner, tenant of the land or by anyone in their employment)?

- No
 Yes

(This question continues on the next page...)
If yes – provide details and dates

.....
.....
.....

14. Have you ever been stopped or turned back when using the application route?

- No
 Yes

If yes, please give details including when this happened and by who

.....
.....
.....

15. Have you ever had a private right to use the application route? (for example, an easement, private right of access, licence, etc.)

- No
 Yes

If yes, please give full details, including who gave the permission, why and when

.....
.....
.....

Other Information

16. Do you have, or do you have knowledge of, any documentary evidence which is relevant to the application route or which indicates public use? (for example photographs, guidebooks, letters, sale documents, old maps, etc.)

- No
 Yes

If yes – please provide details

I sledged every winter 1963-1970
with the rest of Stonehouse children

Are you willing to provide copies, if requested?

- No Yes

17. Please give any further information which you consider would be helpful in reaching a decision as to whether the application route should be recorded as a public right of way?

[Continue on a separate sheet if necessary]

[If you wish to provide a separate sketch map, please do so and attach to this statement]

THE SLED HILL FROM OAK TREE
IS AGAIN, PART OF THE SLEDGING
RUN FOR GENERATIONS OF
STONEHOUSE CHILDREN - ALL PART
OF OUR CULTURAL HERITAGE

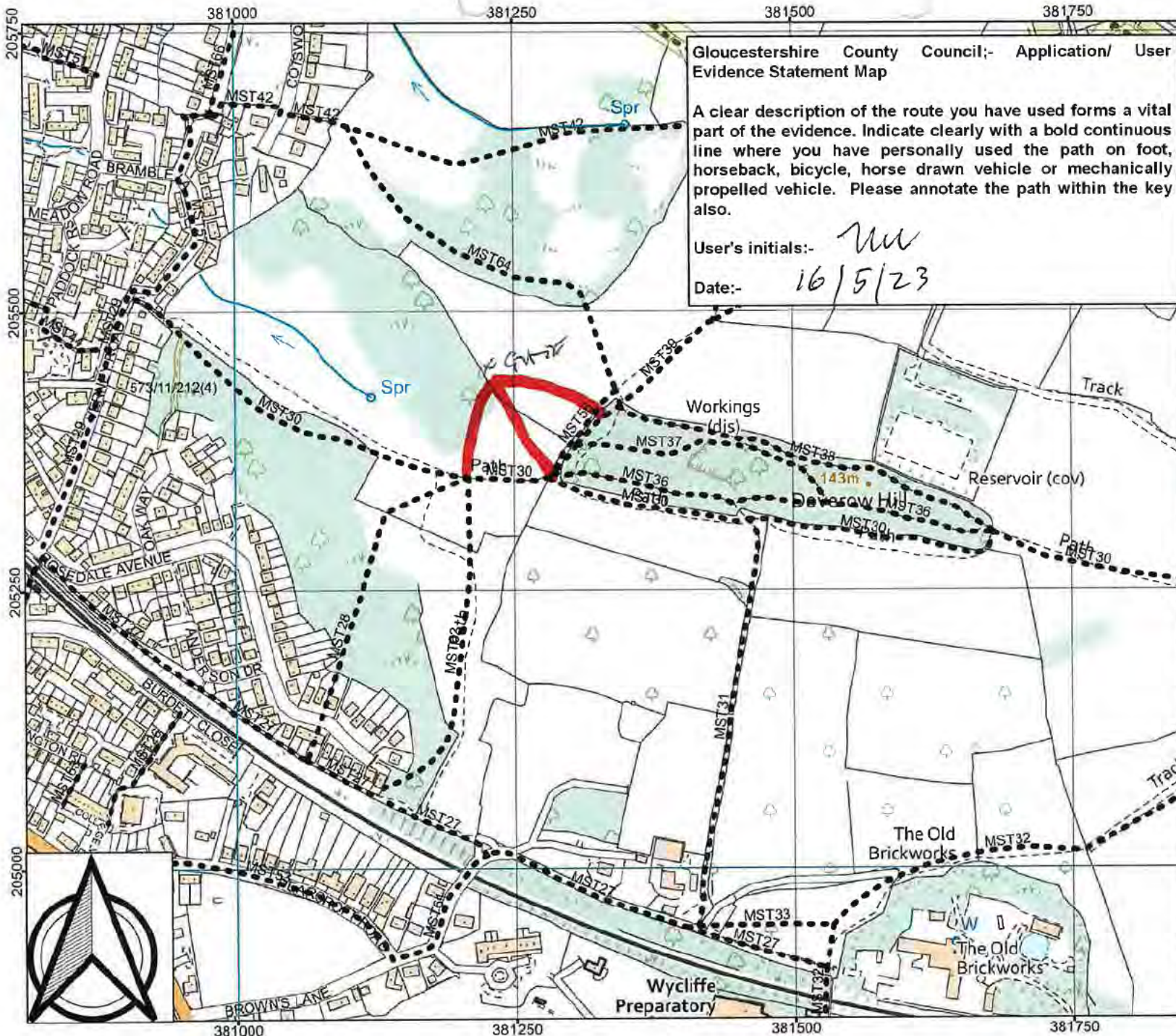
18. During the investigation the OMA may want to interview some or all of the claimants in order to gather additional information. Would you be willing to talk to an officer from the OMA about your knowledge of the application route?

- Yes
 No

19. Would you be willing to attend a hearing, or public inquiry to give evidence if necessary?

- Yes
 No

End of questions.



Gloucestershire County Council;- Application/ User Evidence Statement Map

A clear description of the route you have used forms a vital part of the evidence. Indicate clearly with a bold continuous line where you have personally used the path on foot, horseback, bicycle, horse drawn vehicle or mechanically propelled vehicle. Please annotate the path within the key also.

User's initials:- *WU*

Date:- *16/5/23*

**VERNEY FIELDS
STONEHOUSE**

Key

Claimed route



Unaffected public rights of way



Highway Records

Shire Hall, Westgate Street,
Gloucester GL1 2TG

Tel. 01452 328981

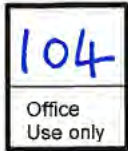
www.gloucestershire.gov.uk

Drawn by: J Harris

SCALE: 1:4,634.005904

DATE: 04/04/2023

This map is reproduced from (or based upon) Ordnance Survey material with the permission of Ordnance Survey on behalf of the controller of Her Majesty's Stationery Office. © Crown Copyright and database right 2022. Ordnance Survey 100019134. Unauthorised reproduction infringes Crown copyright and may lead to prosecution or civil proceedings. You are not permitted to copy, sub-license, distribute or sell any of this data to third parties in any form.



PUBLIC RIGHT OF WAY USER EVIDENCE STATEMENT

PLEASE KEEP A COPY FOR YOUR OWN RECORDS

ABOUT YOU

Name Mrs Victoria Walker

Address 1 Glenthorpe Close Stonehouse Glos

Postcode GL10 2EF

Year of Birth 1952

Have you lived at any other addresses during the time you have used the path or way? If so, please provide details and years [full addresses are not required]

1961-1974 St Cyril's Rd, Stonehouse
1974-1979 College View, Stonehouse

MAP OF THE APPLICATION ROUTE

Please mark the route or routes which you have used on a blank copy of the general location map supplied by the OMA, and annotate the map with anything that is referred to in your statement. If the plan does not show the entire route used, or if any route or routes have been 'pre-marked', please contact the Modification Orders Team at modificationorders@gloucestershire.gov.uk.

Please put your initials on your map and date it. DO NOT ADD YOUR FULL SIGNATURE.

YOUR USE OF THE APPLICATION ROUTE

1. In which years did you use the application route?

From 1961 To 2023

2. Were there any extended periods during which you did not use the route at all? If so, please state when and why?

1970s + 80s not so much

.....
.....
3. Please describe the application route, including the start and finish points (providing Public Rights of Way numbers, road names or OS grid references if you can)

SO8119405353 at Verney Oak & bench to metal gate
SO8123605413
From Verney Oak up steep hill to metal gate and
across to Dovebow Wood

4. How did you use the application route and how often? [Please tick any that apply]

	Daily	Weekly	Monthly	Every few months	Once a year	Other (please describe)
On foot					<input checked="" type="checkbox"/>	
On horseback						
By pedal cycle						
By motor vehicle						
By horse-drawn vehicle						

5. Has the application route always followed the same course?

- Yes
 Don't know
 No

If no – how and when was the route altered?

.....
.....
.....

6. Approximately how wide is the application route?
[Please give your estimate of the width across which you used the route including the width used when passing others or walking with others. Take care to consider the overall width of the route. If this varies, please describe how] [Or please state 'Don't know']

It varies from 40 cm to 60 cm
The path going up from the Oak Tree can be wider in the dry weather

7. What type of surface does the application route have? (for example grass, gravel, earth)
[For varying surfaces, please describe with reference to your map]

Grass and earth. Can be muddy by the gate. Grassy to the wood

8. Have there ever been any of the following on the application route?

- a. Stiles [state locations and show on your map; please also say how long you've known them in place]

There was a stile there for many years
The stile was removed and the metal gate put across in approx 2020

- b. Gates [state locations and show on your map; please also say how long you've known them in place & whether they've been locked (state whether permanently or temporarily locked)]

The gate is locked

- c. Other barriers [state locations and show on your map; please also say how long you've known them in place]

Barbed wire has been put by the gate to stop people getting round 2023

9. Did any of the above prevent you from using the application route?

No

Yes

If yes, please give details

I cannot get through that way now.

10. Have you ever seen any signs or notices suggesting whether or not the application route is a public right of way? (for example "Private", "Keep Out", No Right of Way "Trespassers will be Prosecuted", "Permissive Route Only")

No

Yes

Don't know

If yes – state when and give details, including when they were present and mark their location on your map

There was a sign saying do not use this route (or similar) in about 2020

Land Ownership

11. Were you working for any owner or occupier of land crossed by the application route at the time when you used it, or were you a tenant / licensee of any such owner?

No

Yes

If yes – provide details and dates

12. Did the owner or occupier ever give you permission (or did you seek permission) to use the application route?

No

Yes

If yes – provide details and dates

.....
.....
.....
13. Has anyone ever told you the application route was not public (including by an owner, tenant of the land or by anyone in their employment)?

- No
- Yes

(This question continues on the next page...)
If yes – provide details and dates

There was a hand made sign by the wood discouraging its route

.....
14. Have you ever been stopped or turned back when using the application route?

- No
- Yes

If yes, please give details including when this happened and by who

.....
.....
.....
15. Have you ever had a private right to use the application route? (for example, an easement, private right of access, licence, etc.)

- No
- Yes

If yes, please give full details, including who gave the permission, why and when

.....
.....
.....
Other Information

16. Do you have, or do you have knowledge of, any documentary evidence which is relevant to the application route or which indicates public use? (for example photographs, guidebooks, letters, sale documents, old maps, etc.)

- No
 Yes

If yes – please provide details

.....
.....
.....

Are you willing to provide copies, if requested? No Yes

17. Please give any further information which you consider would be helpful in reaching a decision as to whether the application route should be recorded as a public right of way?

[Continue on a separate sheet if necessary]

[If you wish to provide a separate sketch map, please do so and attach to this statement]

This route has been used for many years to walk up to the Wood and across the field to the top of the "muddy path" down to Woodcock Lane. Also to walk across to Cotswold Green.
The slope has been used for sledging for many years since at least 1967

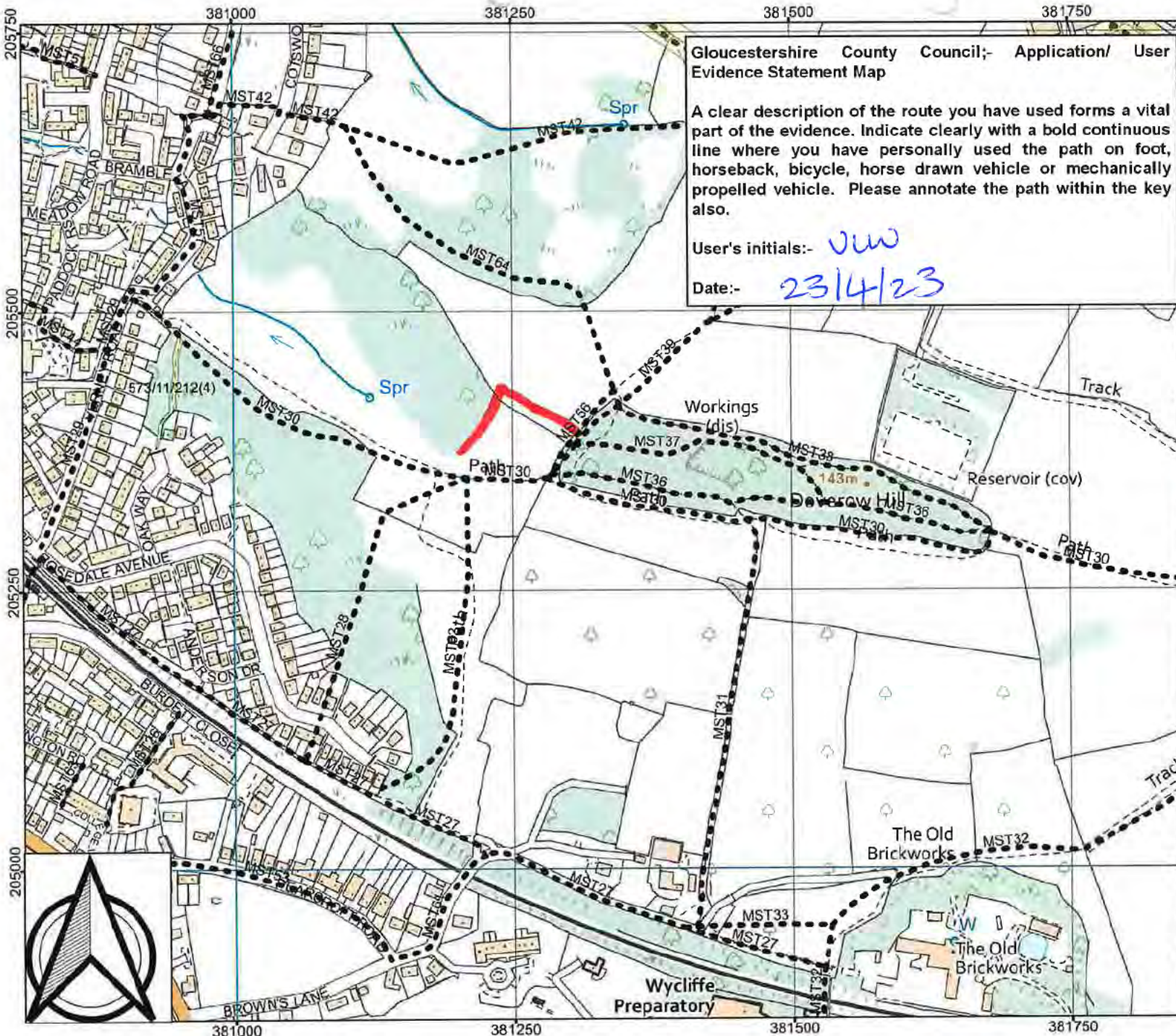
18. During the investigation the OMA may want to interview some or all of the claimants in order to gather additional information. Would you be willing to talk to an officer from the OMA about your knowledge of the application route?

- Yes
 No

19. Would you be willing to attend a hearing, or public inquiry to give evidence if necessary?

- Yes
 No

End of questions.





Gloucestershire County Council;- Application/ User Evidence Statement Map

A clear description of the route you have used forms a vital part of the evidence. Indicate clearly with a bold continuous line where you have personally used the path on foot, horseback, bicycle, horse drawn vehicle or mechanically propelled vehicle. Please annotate the path within the key also.

User's initials:- *JW*
 Date:- *23/4/23*

**VERNEY FIELDS
STONEHOUSE**

Key

- Claimed route**

- Unaffected public rights of way**


Highway Records

Shire Hall, Westgate Street,
 Gloucester GL1 2TG
 Tel. 01452 328981
www.gloucestershire.gov.uk
 Drawn by: J Harris
 SCALE: 1:4,634.005904
 DATE: 04/04/2023

This map is reproduced from (or based upon) Ordnance Survey material with the permission of Ordnance Survey on behalf of the controller of Her Majesty's Stationery Office. © Crown Copyright and database right 2022. Ordnance Survey 100019134. Unauthorised reproduction infringes Crown copyright and may lead to prosecution or civil proceedings. You are not permitted to copy, sub-license, distribute or sell any of this data to third parties in any form.





PUBLIC RIGHT OF WAY USER EVIDENCE STATEMENT

PLEASE KEEP A COPY FOR YOUR OWN RECORDS

ABOUT YOU

Name SHAYNE IAN RING

Address APPLETREE COTTAGE

ORCHARD PLACE

STONEHOUSE

GLOS Postcode GL10 2PL

Year of Birth [REDACTED] 59

Have you lived at any other addresses during the time you have used the path or way?
If so, please provide details and years [full addresses are not required]

NO

MAP OF THE APPLICATION ROUTE

Please mark the route or routes which you have used on a blank copy of the general location map supplied by the OMA, and annotate the map with anything that is referred to in your statement. If the plan does not show the entire route used, or if any route or routes have been 'pre-marked', please contact the Modification Orders Team at modificationorders@gloucestershire.gov.uk.

Please put your initials on your map and date it. DO NOT ADD YOUR FULL SIGNATURE.

YOUR USE OF THE APPLICATION ROUTE

1. In which years did you use the application route?

From 1992 To 2023

2. Were there any extended periods during which you did not use the route at all? If so, please state when and why?

YES THE FOOT-AND-MOUTH
OUTBREAK OF 2001

3. Please describe the application route, including the start and finish points (providing Public Rights of Way numbers, road names or OS grid references if you can)

FROM THE OAK AND BENCH IN VARNEY FIELD (A)
 ONE PATH RUNS UP TO STILE (B). AT THAT POINT
 ONE BRANCH, HEADS TO KISSING GATE (C)
 THE OTHER BRANCH CROSSES THE BOUNDARY
 AND HEADS TO KISSING GATE (D)

4. How did you use the application route and how often? [Please tick any that apply]

	Daily	Weekly	Monthly	Every few months	Once a year	Other (please describe)
On foot		✓	✓			
On horseback						
By pedal cycle						
By motor vehicle						
By horse-drawn vehicle						

5. Has the application route always followed the same course?

- Yes
 Don't know
 No

If no – how and when was the route altered?

.....

6. Approximately how wide is the application route?

[Please give your estimate of the width across which you used the route including the width used when passing others or walking with others. Take care to consider the overall width of the route. If this varies, please describe how] [Or please state 'Don't know']

THE WIDTH VARIES BUT IS
LESS THAN A METRE

7. What type of surface does the application route have? (for example grass, gravel, earth)
[For varying surfaces, please describe with reference to your map]

GRASS AND MUD

8. Have there ever been any of the following on the application route?

a. Stiles [state locations and show on your map; please also say how long you've known them in place]

THE STILE AT POINT B WAS
CUT DOWN ABOUT 2 OR 3 YEARS AGO
THE STUMPS REMAIN AND PARTS OF THE
STILE REST IN HEDGE. NOW METAL GATE WIRE

b. Gates [state locations and show on your map; please also say how long you've known them in place & whether they've been locked (state whether permanently or temporarily locked)]

THE IS OR A METAL GATE NEXT TO
THE OLD (REMOVED) STILE PERMANENTLY
WIRED CLOSED AT POINT (B)

c. Other barriers [state locations and show on your map; please also say how long you've known them in place]

POINT (B) HAS BARBED WIRE
IN THE GAP WHERE THE STILE
WAS THIS IS VERY RESENT

9. Did any of the above prevent you from using the application route?

No

Yes

If yes, please give details

WITH BARBED WIRE IN THE GAP
WERE THE STILE WAS ITS NOW
IMPASSABLE WITHOUT CLIMING HIGH
METAL GATE

10. Have you ever seen any signs or notices suggesting whether or not the application route is a public right of way? (for example "Private", "Keep Out", No Right of Way "Trespassers will be Prosecuted", "Permissive Route Only")

No

Yes

Don't know

If yes – state when and give details, including when they were present and mark their location on your map

.....
.....
.....

Land Ownership

11. Were you working for any owner or occupier of land crossed by the application route at the time when you used it, or were you a tenant / licensee of any such owner?

No

Yes

If yes – provide details and dates

.....
.....
.....

12. Did the owner or occupier ever give you permission (or did you seek permission) to use the application route?

No

Yes

If yes – provide details and dates

.....
.....
.....
13. Has anyone ever told you the application route was not public (including by an owner, tenant of the land or by anyone in their employment)?

- No
- Yes

(This question continues on the next page...)
If yes – provide details and dates

.....
.....
.....

14. Have you ever been stopped or turned back when using the application route?

- No
- Yes

If yes, please give details including when this happened and by who

ONLY DURING THE FOOT-AND-MOUTH OUTBREAK OF 2001.

.....

15. Have you ever had a private right to use the application route? (for example, an easement, private right of access, licence, etc.)

- No
- Yes

If yes, please give full details, including who gave the permission, why and when

.....
.....
.....

Other Information

16. Do you have, or do you have knowledge of, any documentary evidence which is relevant to the application route or which indicates public use? (for example photographs, guidebooks, letters, sale documents, old maps, etc.)

- No
- Yes

If yes – please provide details

.....

.....

.....

Are you willing to provide copies, if requested? No Yes

17. Please give any further information which you consider would be helpful in reaching a decision as to whether the application route should be recorded as a public right of way?
[Continue on a separate sheet if necessary]
[If you wish to provide a separate sketch map, please do so and attach to this statement]

.....

.....

.....

.....

.....

.....

.....

.....

.....

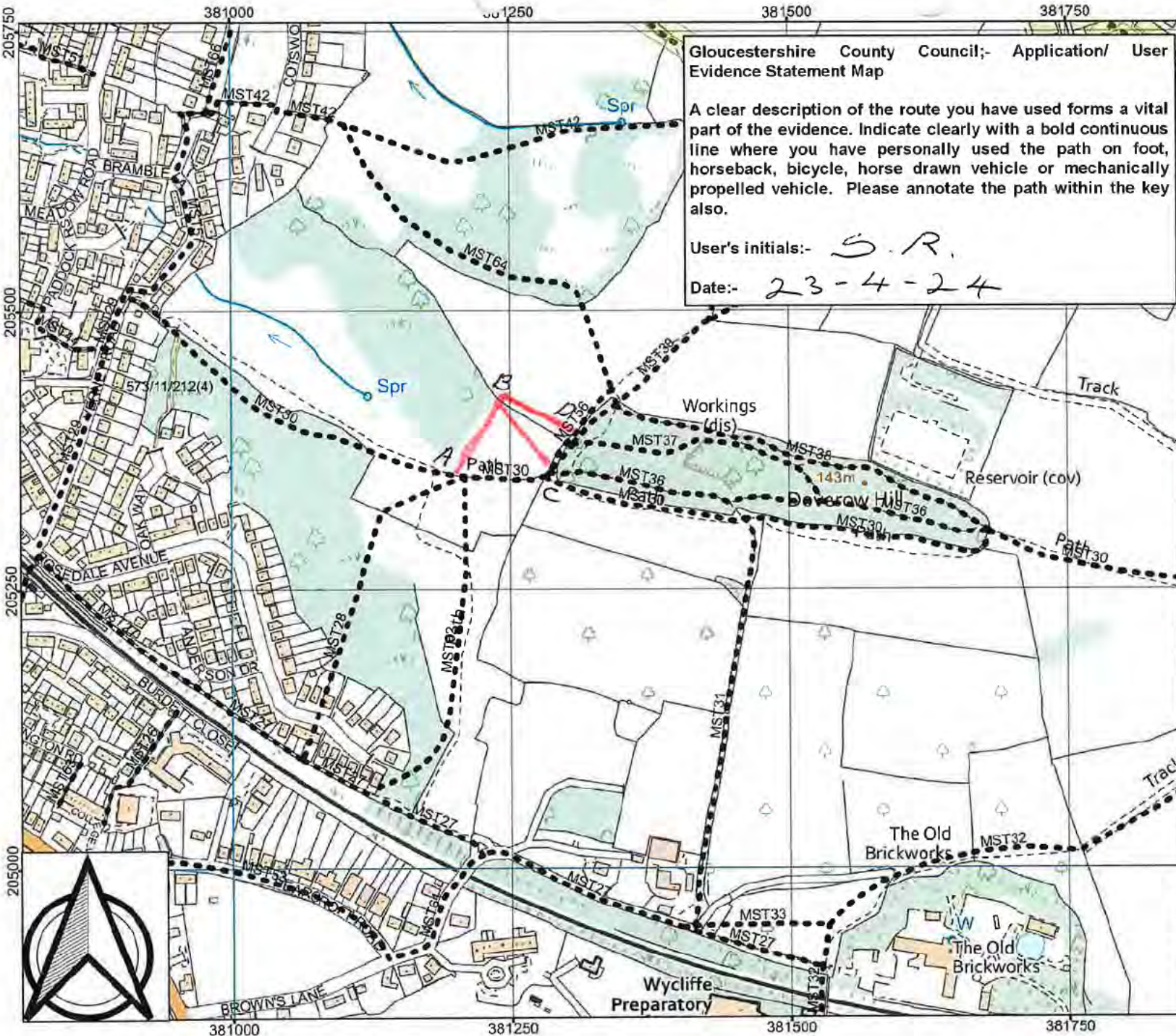
18. During the investigation the OMA may want to interview some or all of the claimants in order to gather additional information. Would you be willing to talk to an officer from the OMA about your knowledge of the application route?

- Yes
- No

19. Would you be willing to attend a hearing, or public inquiry to give evidence if necessary?

- Yes
- No

End of questions.



Gloucestershire County Council;- Application/ User Evidence Statement Map

A clear description of the route you have used forms a vital part of the evidence. Indicate clearly with a bold continuous line where you have personally used the path on foot, horseback, bicycle, horse drawn vehicle or mechanically propelled vehicle. Please annotate the path within the key also.

User's initials:- *S.R.*
 Date:- *23-4-24*

**VERNEY FIELDS
STONEHOUSE**

S.R.
23-4-23

Key

Claimed route

Unaffected public rights of way

Highway Records

Shire Hall, Westgate Street,
 Gloucester GL1 2TG
 Tel. 01452 328981
www.gloucestershire.gov.uk
 Drawn by: J Harris
 SCALE: 1:4,634.005904
 DATE: 04/04/2023

This map is reproduced from (or based upon) Ordnance Survey material with the permission of Ordnance Survey on behalf of the controller of Her Majesty's Stationery Office. © Crown Copyright and database right 2022. Ordnance Survey 100019134. Unauthorised reproduction infringes Crown copyright and may lead to prosecution or civil proceedings. You are not permitted to copy, sub-license, distribute or sell any of this data to third parties in any form.



PUBLIC RIGHT OF WAY USER EVIDENCE STATEMENT

PLEASE KEEP A COPY FOR YOUR OWN RECORDS

ABOUT YOU

Name MARGARET HOLT

Address FIELDWAYS VERNY ROAD
STONEHOUSE GLOS GL10 2QB

Postcode GL10 2QB

Year of Birth 1942

Have you lived at any other addresses during the time you have used the path or way?
If so, please provide details and years [full addresses are not required]

NO

MAP OF THE APPLICATION ROUTE

Please mark the route or routes which you have used on a blank copy of the general location map supplied by the OMA, and annotate the map with anything that is referred to in your statement. If the plan does not show the entire route used, or if any route or routes have been 'pre-marked', please contact the Modification Orders Team at modificationorders@gloucestershire.gov.uk.

Please put your initials on your map and date it. DO NOT ADD YOUR FULL SIGNATURE.

YOUR USE OF THE APPLICATION ROUTE

1. In which years did you use the application route?

From 1973 To PRESENT

2. Were there any extended periods during which you did not use the route at all? If so, please state when and why?

NO

3. Please describe the application route, including the start and finish points (providing Public Rights of Way numbers, road names or OS grid references if you can)

SO8119405352 AT VERNY OAK + BENCH TO
 METAL GATE SO8123605413 TOP PATH MEETS MST56
 AT SO8130305392 DIAGONAL FROM METAL GATE
 PATH MEETS MST56 + MST30

4. How did you use the application route and how often? [Please tick any that apply]

	Daily	Weekly	Monthly	Every few months	Once a year	Other (please describe)
On foot		✓				
On horseback						
By pedal cycle						
By motor vehicle						
By horse-drawn vehicle						

5. Has the application route always followed the same course?

- Yes
 Don't know
 No

If no – how and when was the route altered?

.....

6. Approximately how wide is the application route?
[Please give your estimate of the width across which you used the route including the width used when passing others or walking with others. Take care to consider the overall width of the route. If this varies, please describe how] [Or please state 'Don't know']

3' AT BOTTOM TO 2' ALLOWING
ONE PERSON ON PATH AT TIME

7. What type of surface does the application route have? (for example grass, gravel, earth)
[For varying surfaces, please describe with reference to your map]

CLAY, MUD, GRASS

8. Have there ever been any of the following on the application route?

- a. Stiles [state locations and show on your map; please also say how long you've known them in place]

USED TO BE A STILE
NOW METAL GATE - JUST RECENTLY BARBED WIRE
TO PREVENT ACCESS

- b. Gates [state locations and show on your map; please also say how long you've known them in place & whether they've been locked (state whether permanently or temporarily locked)]

STILES IN PLACE FROM 1973 TO MARCH 2023

- c. Other barriers [state locations and show on your map; please also say how long you've known them in place]

9. Did any of the above prevent you from using the application route?

No YES, JUST ABOUT POSSIBLE TO CRAWL
UNDER GATE

Yes

If yes, please give details

..... WITH BARBED WIRE, ONLY WAY
..... TO CRAWL UNDER
.....

10. Have you ever seen any signs or notices suggesting whether or not the application route is a public right of way? (for example "Private", "Keep Out", No Right of Way "Trespassers will be Prosecuted", "Permissive Route Only")

No

Yes

Don't know

If yes – state when and give details, including when they were present and mark their location on your map

.....
.....
.....

Land Ownership

11. Were you working for any owner or occupier of land crossed by the application route at the time when you used it, or were you a tenant / licensee of any such owner?

No

Yes

If yes – provide details and dates

.....
.....
.....

12. Did the owner or occupier ever give you permission (or did you seek permission) to use the application route?

No

Yes

If yes – provide details and dates

.....
.....
.....

13. Has anyone ever told you the application route was not public (including by an owner, tenant of the land or by anyone in their employment)?

- No
- Yes

(This question continues on the next page...)
If yes – provide details and dates

.....
.....
.....

14. Have you ever been stopped or turned back when using the application route?

- No
- Yes

If yes, please give details including when this happened and by who

.....
.....
.....

15. Have you ever had a private right to use the application route? (for example, an easement, private right of access, licence, etc.)

- No
- Yes

If yes, please give full details, including who gave the permission, why and when

.....
.....
.....

Other Information

16. Do you have, or do you have knowledge of, any documentary evidence which is relevant to the application route or which indicates public use? (for example photographs, guidebooks, letters, sale documents, old maps, etc.)

- No
- Yes

If yes – please provide details

.....

.....

.....

Are you willing to provide copies, if requested? No Yes

17. Please give any further information which you consider would be helpful in reaching a decision as to whether the application route should be recorded as a public right of way?
[Continue on a separate sheet if necessary]
[If you wish to provide a separate sketch map, please do so and attach to this statement]

.....

CHILDREN + GRANDCHILDREN HAVE USED

THIS FOR SLEDGING DURING SNOWY TIMES

.....

.....

.....

.....

.....

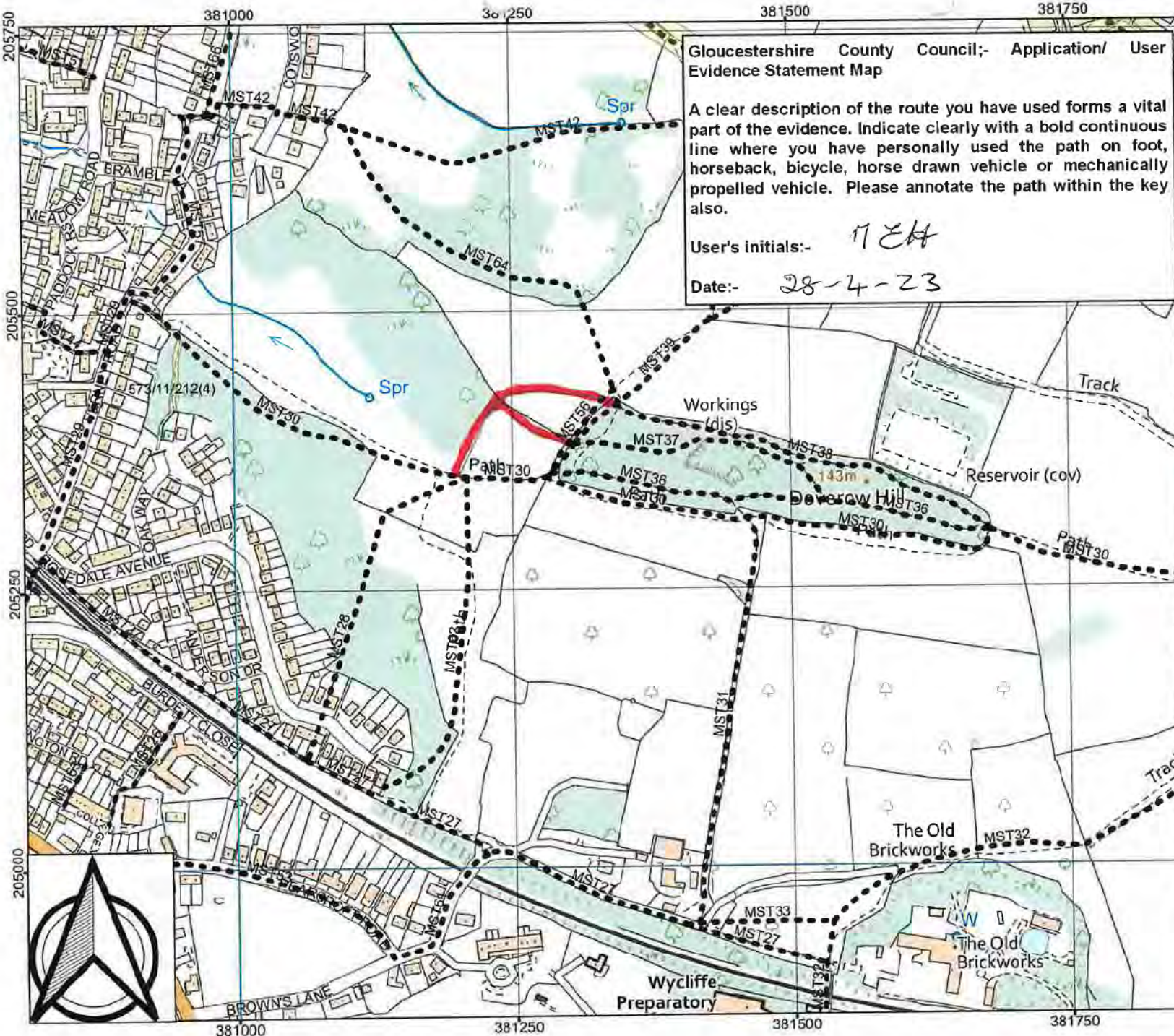
18. During the investigation the OMA may want to interview some or all of the claimants in order to gather additional information. Would you be willing to talk to an officer from the OMA about your knowledge of the application route?

- Yes
- No

19. Would you be willing to attend a hearing, or public inquiry to give evidence if necessary?

- Yes
- No

End of questions.



Gloucestershire County Council;- Application/ User Evidence Statement Map

A clear description of the route you have used forms a vital part of the evidence. Indicate clearly with a bold continuous line where you have personally used the path on foot, horseback, bicycle, horse drawn vehicle or mechanically propelled vehicle. Please annotate the path within the key also.

User's initials:- *JEH*

Date:- *28-4-23*

VERNEY FIELDS STONEHOUSE

Key

- Claimed route**
- Unaffected public rights of way**

Highway Records

Shire Hall, Westgate Street,
Gloucester GL1 2TG
Tel. 01452 328981
www.gloucestershire.gov.uk
Drawn by: J Harris
SCALE: 1:4,634.005904
DATE: 04/04/2023

This map is reproduced from (or based upon) Ordnance Survey material with the permission of Ordnance Survey on behalf of the controller of Her Majesty's Stationery Office. © Crown Copyright and database right 2022. Ordnance Survey 100019134. Unauthorised reproduction infringes Crown copyright and may lead to prosecution or civil proceedings. You are not permitted to copy, sub-license, distribute or sell any of this data to third parties in any form.



PUBLIC RIGHT OF WAY USER EVIDENCE STATEMENT

PLEASE KEEP A COPY FOR YOUR OWN RECORDS

ABOUT YOU

Name DEBORAH CURTIS

Address 21 QUEENS ROAD

STONEHOUSE

GLOS

Postcode GL10 2QA

Year of Birth [REDACTED] 66

Have you lived at any other addresses during the time you have used the path or way?
If so, please provide details and years [full addresses are not required]

No

MAP OF THE APPLICATION ROUTE

Please mark the route or routes which you have used on a blank copy of the general location map supplied by the OMA, and annotate the map with anything that is referred to in your statement. If the plan does not show the entire route used, or if any route or routes have been 'pre-marked', please contact the Modification Orders Team at modificationorders@gloucestershire.gov.uk.

Please put your initials on your map and date it. DO NOT ADD YOUR FULL SIGNATURE.

YOUR USE OF THE APPLICATION ROUTE

1. In which years did you use the application route?

From 2003 To 2023

2. Were there any extended periods during which you did not use the route at all? If so, please state when and why?

No

3. Please describe the application route, including the start and finish points (providing Public Rights of Way numbers, road names or OS grid references if you can)

S08119405353 at verney oak to metal gate

S08123605413. Path at top meets MST56 cut

S08130305392. Middle/diagonal path meets intersection of MST30 and MST56

4. How did you use the application route and how often? [Please tick any that apply]

	Daily	Weekly	Monthly	Every few months	Once a year	Other (please describe)
On foot		✓				
On horseback						
By pedal cycle						
By motor vehicle						
By horse-drawn vehicle						

5. Has the application route always followed the same course?

Yes

Don't know

No

If no – how and when was the route altered?

.....

.....

.....

6. Approximately how wide is the application route?
[Please give your estimate of the width across which you used the route including the width used when passing others or walking with others. Take care to consider the overall width of the route. If this varies, please describe how] [Or please state 'Don't know']

Path from direction of MST 62 is approx 45 - 65cms wide
Path at top of hill on other side of metal gate is approx 60cms
wide + middle/diagonal path is approx 50cms but varies.

7. What type of surface does the application route have? (for example grass, gravel, earth)
[For varying surfaces, please describe with reference to your map]

Path from MST 62 is grass / bare ground in gateway.
Path up steep hill to metal gate is grassy. Diagonal
path is grassy - bare ground at bottom near Davenport wood.

8. Have there ever been any of the following on the application route?

- a. Stiles [state locations and show on your map; please also say how long you've known them in place]

There was a stile at the top of the hill by metal gate.
This was removed + replaced + new gate + barbed wire in
2020.

- b. Gates [state locations and show on your map; please also say how long you've known them in place & whether they've been locked (state whether permanently or temporarily locked)]

Gate at top of hill was open from 2003 to
2020 when new gate was put in and stile removed
(see above)

- c. Other barriers [state locations and show on your map; please also say how long you've known them in place]

NO

9. Did any of the above prevent you from using the application route?

No

Yes

If yes, please give details

removal of stile + new gate made walking
route more difficult but still possible to get ~~past~~ past
gate.

10. Have you ever seen any signs or notices suggesting whether or not the application route is a public right of way? (for example "Private", "Keep Out", No Right of Way "Trespassers will be Prosecuted", "Permissive Route Only")

No

Yes

Don't know

If yes – state when and give details, including when they were present and mark their location on your map

but barbed wire is a strong message to keep out

Land Ownership

11. Were you working for any owner or occupier of land crossed by the application route at the time when you used it, or were you a tenant / licensee of any such owner?

No

Yes

If yes – provide details and dates

12. Did the owner or occupier ever give you permission (or did you seek permission) to use the application route?

No

Yes

If yes – provide details and dates

.....
.....
.....

13. Has anyone ever told you the application route was not public (including by an owner, tenant of the land or by anyone in their employment)?

- No
- Yes

(This question continues on the next page...)
If yes – provide details and dates

.....
.....
.....

14. Have you ever been stopped or turned back when using the application route?

- No
- Yes

If yes, please give details including when this happened and by who

.....
.....
.....

15. Have you ever had a private right to use the application route? (for example, an easement, private right of access, licence, etc.)

- No
- Yes

If yes, please give full details, including who gave the permission, why and when

.....
.....
.....

Other Information

16. Do you have, or do you have knowledge of, any documentary evidence which is relevant to the application route or which indicates public use? (for example photographs, guidebooks, letters, sale documents, old maps, etc.)

- No
 Yes

If yes – please provide details

.....
.....
.....

Are you willing to provide copies, if requested? No Yes

17. Please give any further information which you consider would be helpful in reaching a decision as to whether the application route should be recorded as a public right of way?

[Continue on a separate sheet if necessary]

[If you wish to provide a separate sketch map, please do so and attach to this statement]

The steep hill here has been a popular place to
sledge for decades. It is also the most direct
route up to the metal kissing gate at the top
which has clearly been there for a very long time.

.....
.....
.....
.....

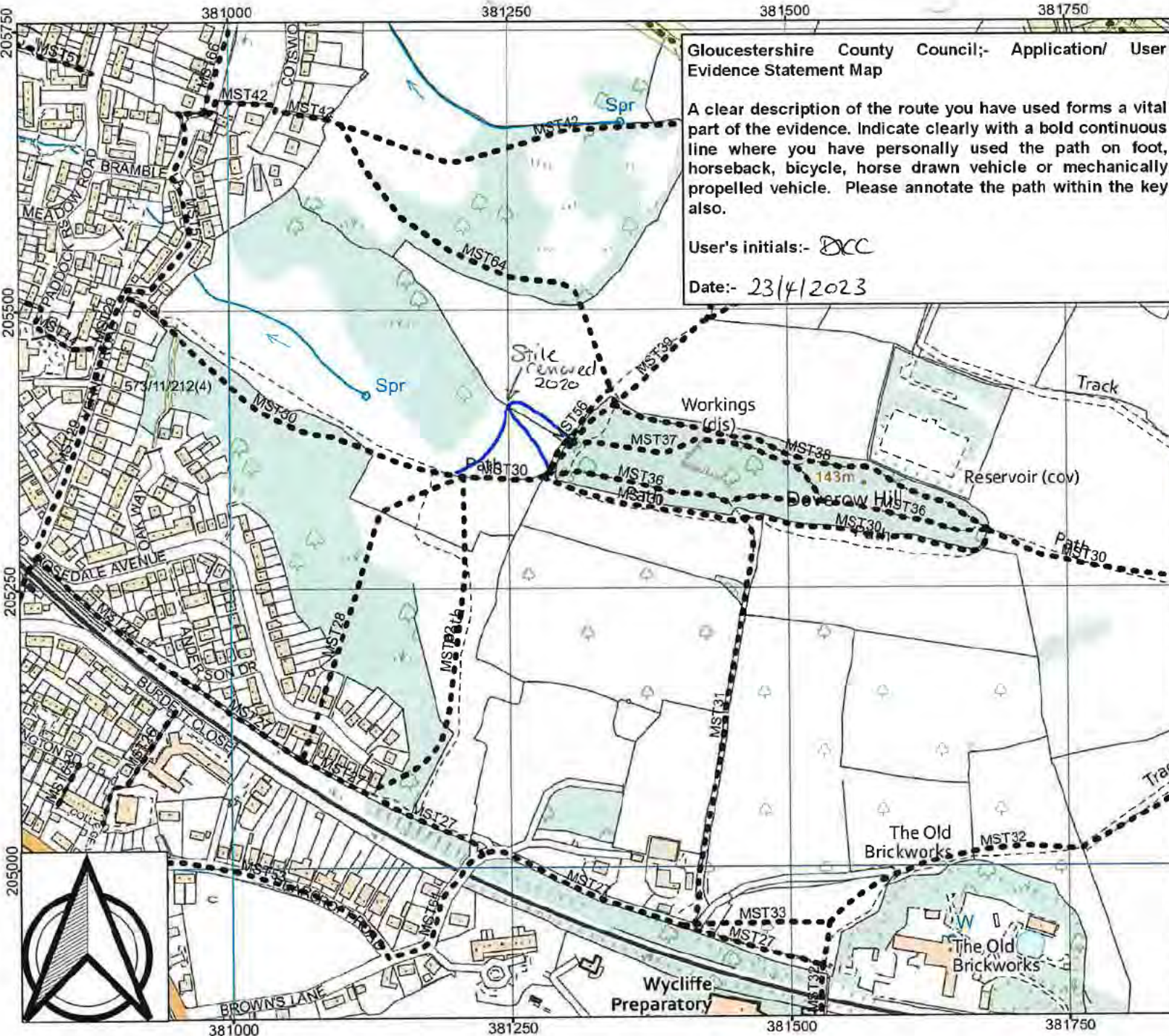
18. During the investigation the OMA may want to interview some or all of the claimants in order to gather additional information. Would you be willing to talk to an officer from the OMA about your knowledge of the application route?

- Yes
 No

19. Would you be willing to attend a hearing, or public inquiry to give evidence if necessary?

- Yes
 No

End of questions.



Gloucestershire County Council;- Application/ User Evidence Statement Map

A clear description of the route you have used forms a vital part of the evidence. Indicate clearly with a bold continuous line where you have personally used the path on foot, horseback, bicycle, horse drawn vehicle or mechanically propelled vehicle. Please annotate the path within the key also.

User's initials:- *BCC*

Date:- *23/4/2023*

VERNEY FIELDS STONEHOUSE

Key

Claimed route

Unaffected public rights of way

Highway Records

Shire Hall, Westgate Street,
Gloucester GL1 2TG
Tel. 01452 328981
www.gloucestershire.gov.uk
Drawn by: J Harris
SCALE: 1:4,634.005904
DATE: 04/04/2023

This map is reproduced from (or based upon) Ordnance Survey material with the permission of Ordnance Survey on behalf of the controller of Her Majesty's Stationery Office. © Crown Copyright and database right 2022, Ordnance Survey 100019134. Unauthorised reproduction infringes Crown copyright and may lead to prosecution or civil proceedings. You are not permitted to copy, sub-license, distribute or sell any of this data to third parties in any form.





PUBLIC RIGHT OF WAY USER EVIDENCE STATEMENT

PLEASE KEEP A COPY FOR YOUR OWN RECORDS

ABOUT YOU

Name SCOTT CURTIS

Address 21 QUEEN'S RD
..... STONEHOUSE

Postcode GL10 2QA

Year of Birth 1968

Have you lived at any other addresses during the time you have used the path or way?
If so, please provide details and years [full addresses are not required]
.....
.....

MAP OF THE APPLICATION ROUTE

Please mark the route or routes which you have used on a blank copy of the general location map supplied by the OMA, and annotate the map with anything that is referred to in your statement. If the plan does not show the entire route used, or if any route or routes have been 'pre-marked', please contact the Modification Orders Team at modificationorders@gloucestershire.gov.uk.

Please put your initials on your map and date it. DO NOT ADD YOUR FULL SIGNATURE.

YOUR USE OF THE APPLICATION ROUTE

1. In which years did you use the application route?
From 2003 To 2023

2. Were there any extended periods during which you did not use the route at all? If so, please state when and why?
No
.....
.....

3. Please describe the application route, including the start and finish points (providing Public Rights of Way numbers, road names or OS grid references if you can)

S08119405353 to S08123605413

Path meets MST56 at S08130305392

Other path meets at intersection of MST30 and MST56

4. How did you use the application route and how often? [Please tick any that apply]

	Daily	Weekly	Monthly	Every few months	Once a year	Other (please describe)
On foot	✓					
On horseback						
By pedal cycle						
By motor vehicle						
By horse-drawn vehicle						

5. Has the application route always followed the same course?

- Yes
 Don't know
 No

If no – how and when was the route altered?

.....

.....

.....

6. Approximately how wide is the application route?
[Please give your estimate of the width across which you used the route including the width used when passing others or walking with others. Take care to consider the overall width of the route. If this varies, please describe how] [Or please state 'Don't know']

Paths are approx 0.5m wide

7. What type of surface does the application route have? (for example grass, gravel, earth)
[For varying surfaces, please describe with reference to your map]

All paths grass

8. Have there ever been any of the following on the application route?
a. Stiles [state locations and show on your map; please also say how long you've known them in place]

There was previously a stile by metal gate but this has been removed + barbed wire now prevents access. This put up in 2020 during lock downs. It had previously been accessible until at least 2003.

- b. Gates [state locations and show on your map; please also say how long you've known them in place & whether they've been locked (state whether permanently or temporarily locked)]

As above, the gate was open since at least 2003 but in 2020 new gate + barbed wire in place.

- c. Other barriers [state locations and show on your map; please also say how long you've known them in place]

9. Did any of the above prevent you from using the application route?

No

Yes

If yes, please give details

Removal of stile & barbed wire & gate blocks route

10. Have you ever seen any signs or notices suggesting whether or not the application route is a public right of way? (for example "Private", "Keep Out", "No Right of Way", "Trespassers will be Prosecuted", "Permissive Route Only")

No

Yes

Don't know

If yes – state when and give details, including when they were present and mark their location on your map

Land Ownership

11. Were you working for any owner or occupier of land crossed by the application route at the time when you used it, or were you a tenant / licensee of any such owner?

No

Yes

If yes – provide details and dates

12. Did the owner or occupier ever give you permission (or did you seek permission) to use the application route?

No

Yes

If yes – provide details and dates

.....
.....
.....

13. Has anyone ever told you the application route was not public (including by an owner, tenant of the land or by anyone in their employment)?

- No
 Yes

(This question continues on the next page...)

If yes – provide details and dates

.....
.....
.....

14. Have you ever been stopped or turned back when using the application route?

- No
 Yes

If yes, please give details including when this happened and by who

.....
.....
.....

15. Have you ever had a private right to use the application route? (for example, an easement, private right of access, licence, etc.)

- No
 Yes

If yes, please give full details, including who gave the permission, why and when

.....
.....
.....

Other Information

16. Do you have, or do you have knowledge of, any documentary evidence which is relevant to the application route or which indicates public use? (for example photographs, guidebooks, letters, sale documents, old maps, etc.)

- No
 Yes

If yes – please provide details

Are you willing to provide copies, if requested? No Yes

17. Please give any further information which you consider would be helpful in reaching a decision as to whether the application route should be recorded as a public right of way?

[Continue on a separate sheet if necessary]

[If you wish to provide a separate sketch map, please do so and attach to this statement]

Used to be a well used and popular path, used since at least 2003 by walkers following different routes around Doweron. Also lots of steepling in winter

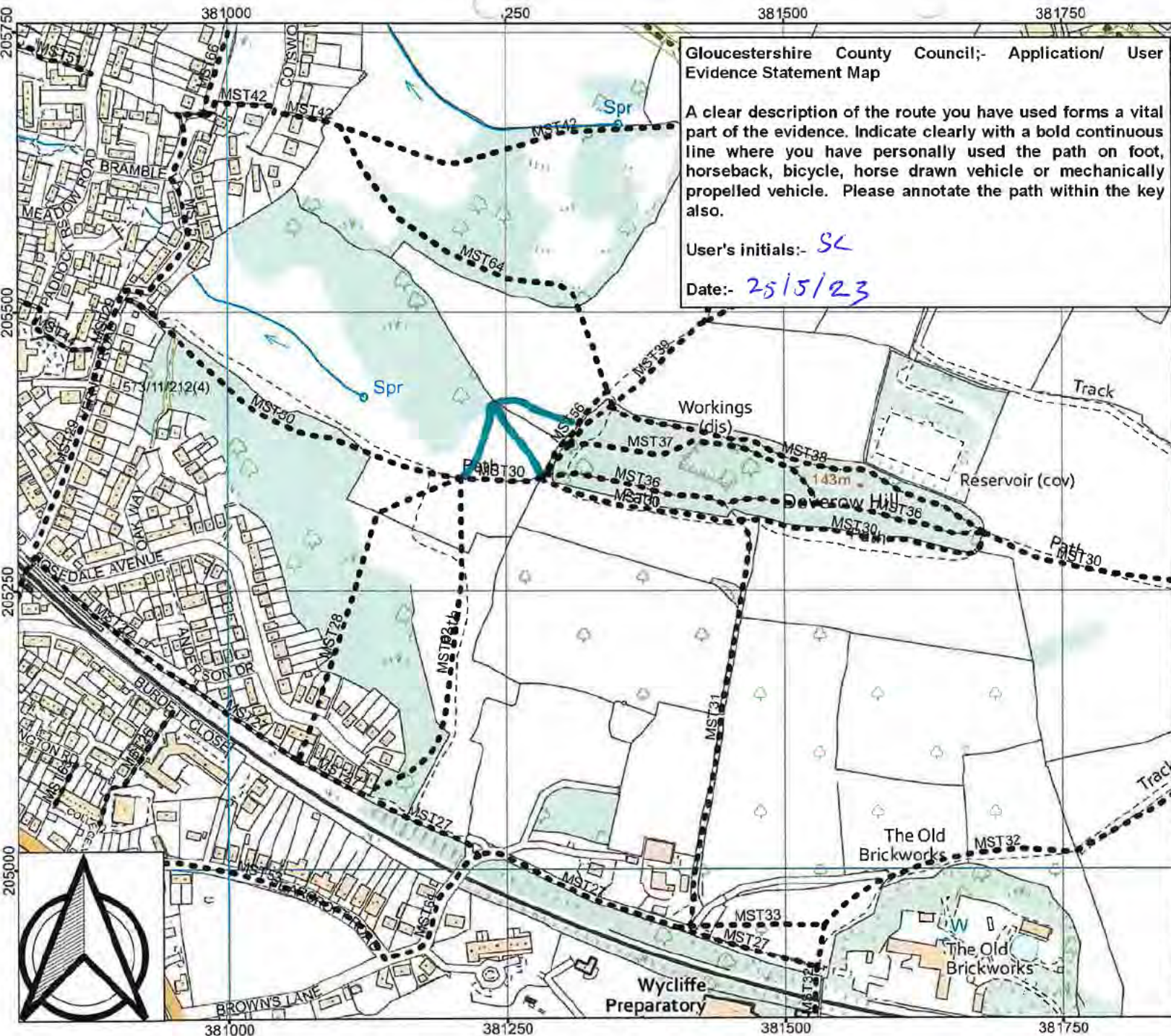
18. During the investigation the OMA may want to interview some or all of the claimants in order to gather additional information. Would you be willing to talk to an officer from the OMA about your knowledge of the application route?

- Yes
 No

19. Would you be willing to attend a hearing, or public inquiry to give evidence if necessary?

- Yes
 No

End of questions.



Gloucestershire County Council;- Application/ User Evidence Statement Map



A clear description of the route you have used forms a vital part of the evidence. Indicate clearly with a bold continuous line where you have personally used the path on foot, horseback, bicycle, horse drawn vehicle or mechanically propelled vehicle. Please annotate the path within the key also.

User's initials:- *SC*

Date:- *25/5/23*

**VERNEY FIELDS
STONEHOUSE**

Key

- Claimed route**

- Unaffected public rights of way**


Highway Records

Shire Hall, Westgate Street,
Gloucester GL1 2TG
Tel. 01452 328981
www.gloucestershire.gov.uk
Drawn by: J Harris
SCALE: 1:4,634.005904
DATE: 04/04/2023

This map is reproduced from (or based upon) Ordnance Survey material with the permission of Ordnance Survey on behalf of the controller of Her Majesty's Stationery Office. © Crown Copyright and database right 2022. Ordnance Survey 100019134. Unauthorised reproduction infringes Crown copyright and may lead to prosecution or civil proceedings. You are not permitted to copy, sub-license, distribute or sell any of this data to third parties in any form.



PUBLIC RIGHT OF WAY USER EVIDENCE STATEMENT

PLEASE KEEP A COPY FOR YOUR OWN RECORDS

ABOUT YOU

Name LINDA POWELL

Address 9 GLEN COURT

STONEHOUSE

GL10

Postcode GL10 2HS

Year of Birth [REDACTED] 1950

Have you lived at any other addresses during the time you have used the path or way?
If so, please provide details and years [full addresses are not required]

WILLOW RD STONEHOUSE 1973 - 1977

FESTIVAL RD 11 1977 - 1981

MAP OF THE APPLICATION ROUTE

Please mark the route or routes which you have used on a blank copy of the general location map supplied by the OMA, and annotate the map with anything that is referred to in your statement. If the plan does not show the entire route used, or if any route or routes have been 'pre-marked', please contact the Modification Orders Team at modificationorders@gloucestershire.gov.uk.

Please put your initials on your map and date it. DO NOT ADD YOUR FULL SIGNATURE.

YOUR USE OF THE APPLICATION ROUTE

1. In which years did you use the application route?

From 1973 To 2023

2. Were there any extended periods during which you did not use the route at all? If so, please state when and why?

No

3. Please describe the application route, including the start and finish points (providing Public Rights of Way numbers, road names or OS grid references if you can)

START MAP REF S08119405353 AT VERNICEY OAK
 AND BENCH UP HILL TO METAL GATE MAP REF
 S081303055392 THIS PATH MEETS MST56 AT
 S08112705593 THE PATH AT THE BOTTOM MEETS MST56 AND
 MST30 WHERE THEY INTERSECT AT S08127405348

4. How did you use the application route and how often? [Please tick any that apply]

	Daily	Weekly	Monthly	Every few months	Once a year	Other (please describe)
On foot	✓					
On horseback						
By pedal cycle						
By motor vehicle						
By horse-drawn vehicle						

5. Has the application route always followed the same course?

- Yes
 Don't know
 No

If no – how and when was the route altered?

.....

.....

.....

6. Approximately how wide is the application route?
[Please give your estimate of the width across which you used the route including the width used when passing others or walking with others. Take care to consider the overall width of the route. If this varies, please describe how] [Or please state 'Don't know']

THE PATH UP FROM THE OAK VARIES 30 CM TO 60 CM.
FROM THE METAL TO 301W MSSB IS $\frac{1}{2}$ M WIDE.....
THE ANGLED PATH TO THE KISSING GATE INTO DOVEROW WOOD IS BETWEEN $\frac{1}{2}$ M TO 1 M

7. What type of surface does the application route have? (for example grass, gravel, earth)
[For varying surfaces, please describe with reference to your map]

GRASS AND EARTH.....
.....
.....

8. Have there ever been any of the following on the application route?
a. Stiles [state locations and show on your map; please also say how long you've known them in place]

A STILE WAS REMOVED ALONG WITH A FOOT PATH SIGN AND A LARLY METAL GATE PUT IN ITS PLACE THIS WAS DONE 2014/2020 THE STILE WAS THERE MORE THAN 60 YEARS

- b. Gates [state locations and show on your map; please also say how long you've known them in place & whether they've been locked (state whether permanently or temporarily locked)]

.....
.....
.....

- c. Other barriers [state locations and show on your map; please also say how long you've known them in place]

.....
.....
.....

9. Did any of the above prevent you from using the application route?

No BUT WITH GREAT DIFFICULTY BECAUSE OF BARB WIRE

Yes

If yes, please give details

.....
.....

10. Have you ever seen any signs or notices suggesting whether or not the application route is a public right of way? (for example "Private", "Keep Out", No Right of Way "Trespassers will be Prosecuted", "Permissive Route Only")

No

Yes

Don't know

If yes – state when and give details, including when they were present and mark their location on your map

.....
.....
.....

Land Ownership

11. Were you working for any owner or occupier of land crossed by the application route at the time when you used it, or were you a tenant / licensee of any such owner?

No

Yes

If yes – provide details and dates

.....
.....
.....

12. Did the owner or occupier ever give you permission (or did you seek permission) to use the application route?

No

Yes

If yes – provide details and dates

.....
.....
.....

13. Has anyone ever told you the application route was not public (including by an owner, tenant of the land or by anyone in their employment)?

- No
- Yes

(This question continues on the next page...)
If yes – provide details and dates

.....
.....
.....

14. Have you ever been stopped or turned back when using the application route?

- No
- Yes

If yes, please give details including when this happened and by who

.....
.....
.....

15. Have you ever had a private right to use the application route? (for example, an easement, private right of access, licence, etc.)

- No
- Yes

If yes, please give full details, including who gave the permission, why and when

.....
.....
.....

Other Information

16. Do you have, or do you have knowledge of, any documentary evidence which is relevant to the application route or which indicates public use? (for example photographs, guidebooks, letters, sale documents, old maps, etc.)

No

MEMORIES

Yes

If yes – please provide details

.....
.....
.....

Are you willing to provide copies, if requested?

No

Yes

17. Please give any further information which you consider would be helpful in reaching a decision as to whether the application route should be recorded as a public right of way?

[Continue on a separate sheet if necessary]

[If you wish to provide a separate sketch map, please do so and attach to this statement]

.....
.....
.....
.....
.....
.....
.....
.....
.....

18. During the investigation the OMA may want to interview some or all of the claimants in order to gather additional information. Would you be willing to talk to an officer from the OMA about your knowledge of the application route?

Yes

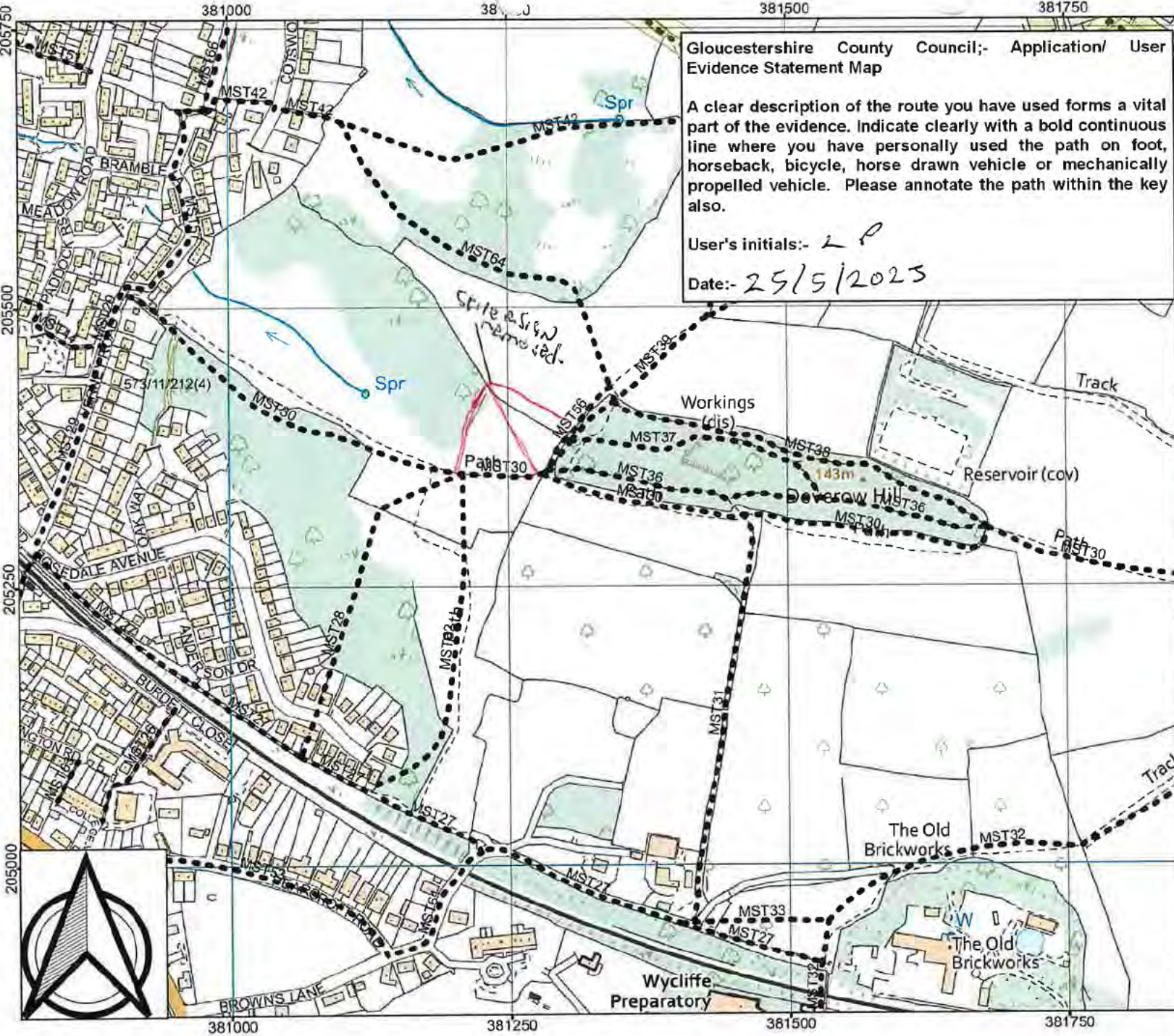
No

19. Would you be willing to attend a hearing, or public inquiry to give evidence if necessary?

Yes

No

End of questions.



Gloucestershire County Council;- Application/ User Evidence Statement Map

A clear description of the route you have used forms a vital part of the evidence. Indicate clearly with a bold continuous line where you have personally used the path on foot, horseback, bicycle, horse drawn vehicle or mechanically propelled vehicle. Please annotate the path within the key also.

User's initials:- *LP*
 Date:- *25/5/2023*

**VERNEY FIELDS
STONEHOUSE**

Key

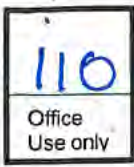
Claimed route

Unaffected public rights of way

Highway Records

Shire Hall, Westgate Street,
 Gloucester GL1 2TG
 Tel 01452 328981
www.gloucestershire.gov.uk
 Drawn by: J Harris
 SCALE: 1:4,634.005904
 DATE: 04/04/2023

This map is reproduced from (or based upon) Ordnance Survey material with the permission of Ordnance Survey on behalf of the controller of Her Majesty's Stationery Office. © Crown Copyright and database right 2022, Ordnance Survey 100019134. Unauthorised reproduction infringes Crown copyright and may lead to prosecution or civil proceedings. You are not permitted to copy, sub-license, distribute or sell any of this data to third parties in any form.



PUBLIC RIGHT OF WAY USER EVIDENCE STATEMENT

PLEASE KEEP A COPY FOR YOUR OWN RECORDS

ABOUT YOU

Name ... TUM JACKSON

Address ... 41 UPPER QUEENS RD
STOVEHOUSE

Postcode ... GL10 2QF

Year of Birth ... 1968

Have you lived at any other addresses during the time you have used the path or way?
If so, please provide details and years [full addresses are not required]

MAP OF THE APPLICATION ROUTE

Please mark the route or routes which you have used on a blank copy of the general location map supplied by the OMA, and annotate the map with anything that is referred to in your statement. If the plan does not show the entire route used, or if any route or routes have been 'pre-marked', please contact the Modification Orders Team at modificationorders@gloucestershire.gov.uk.

Please put your initials on your map and date it. DO NOT ADD YOUR FULL SIGNATURE.

YOUR USE OF THE APPLICATION ROUTE

1. In which years did you use the application route?
From ... 2002 ... To ... 2023

2. Were there any extended periods during which you did not use the route at all? If so, please state when and why?
No

3. Please describe the application route, including the start and finish points (providing Public Rights of Way numbers, road names or OS grid references if you can)

From Verney Oak S08119405353 to Metal gate S09123605413
 Top path to MST56 at S08130305392. Other intersects -
 near MST56 + MST30

4. How did you use the application route and how often? [Please tick any that apply]

	Daily	Weekly	Monthly	Every few months	Once a year	Other (please describe)
On foot		✓				
On horseback						
By pedal cycle						
By motor vehicle						
By horse-drawn vehicle						

5. Has the application route always followed the same course?

Yes

Don't know

No

If no – how and when was the route altered?

.....

6. Approximately how wide is the application route?

[Please give your estimate of the width across which you used the route including the width used when passing others or walking with others. Take care to consider the overall width of the route. If this varies, please describe how] [Or please state 'Don't know']

..... About 1m

7. What type of surface does the application route have? (for example grass, gravel, earth)
[For varying surfaces, please describe with reference to your map]

Grass / mud

8. Have there ever been any of the following on the application route?

- a. Stiles [state locations and show on your map; please also say how long you've known them in place]

There was a stile and footpath sign post where metal gate now is replaced in 2020. In March 2023 barbed wire was put to prevent people using the gap next to the gate.

- b. Gates [state locations and show on your map; please also say how long you've known them in place & whether they've been locked (state whether permanently or temporarily locked)]

- c. Other barriers [state locations and show on your map; please also say how long you've known them in place]

9. Did any of the above prevent you from using the application route?

No

Yes

If yes, please give details

Since March 2023 barbed wire has prevented using the gap next to the gate.

10. Have you ever seen any signs or notices suggesting whether or not the application route is a public right of way? (for example "Private", "Keep Out", No Right of Way "Trespassers will be Prosecuted", "Permissive Route Only")

- No
- Yes
- Don't know

If yes – state when and give details, including when they were present and mark their location on your map

.....

.....

.....

Land Ownership

11. Were you working for any owner or occupier of land crossed by the application route at the time when you used it, or were you a tenant / licensee of any such owner?

- No
- Yes

If yes – provide details and dates

.....

.....

.....

12. Did the owner or occupier ever give you permission (or did you seek permission) to use the application route?

- No
- Yes

If yes – provide details and dates

.....

.....

.....

13. Has anyone ever told you the application route was not public (including by an owner, tenant of the land or by anyone in their employment)?

- No
- Yes

(This question continues on the next page...)

If yes – provide details and dates

.....
.....
.....

14. Have you ever been stopped or turned back when using the application route?

No

Yes

If yes, please give details including when this happened and by who

.....
.....
.....

15. Have you ever had a private right to use the application route? (for example, an easement, private right of access, licence, etc.)

No

Yes

If yes, please give full details, including who gave the permission, why and when

.....
.....
.....

Other Information

16. Do you have, or do you have knowledge of, any documentary evidence which is relevant to the application route or which indicates public use? (for example photographs, guidebooks, letters, sale documents, old maps, etc.)

No

Yes

If yes – please provide details

Google Earth Pro historical imagery shows the path going back to mid 1940's. I have photos + videos of sledging over several years going back to 2002

Are you willing to provide copies, if requested?

No

Yes

17. Please give any further information which you consider would be helpful in reaching a decision as to whether the application route should be recorded as a public right of way?

[Continue on a separate sheet if necessary]

[If you wish to provide a separate sketch map, please do so and attach to this statement]

Used regularly by many residents for many years, including for sledging which has been very popular during snow periods.

18. During the investigation the OMA may want to interview some or all of the claimants in order to gather additional information. Would you be willing to talk to an officer from the OMA about your knowledge of the application route?

Yes

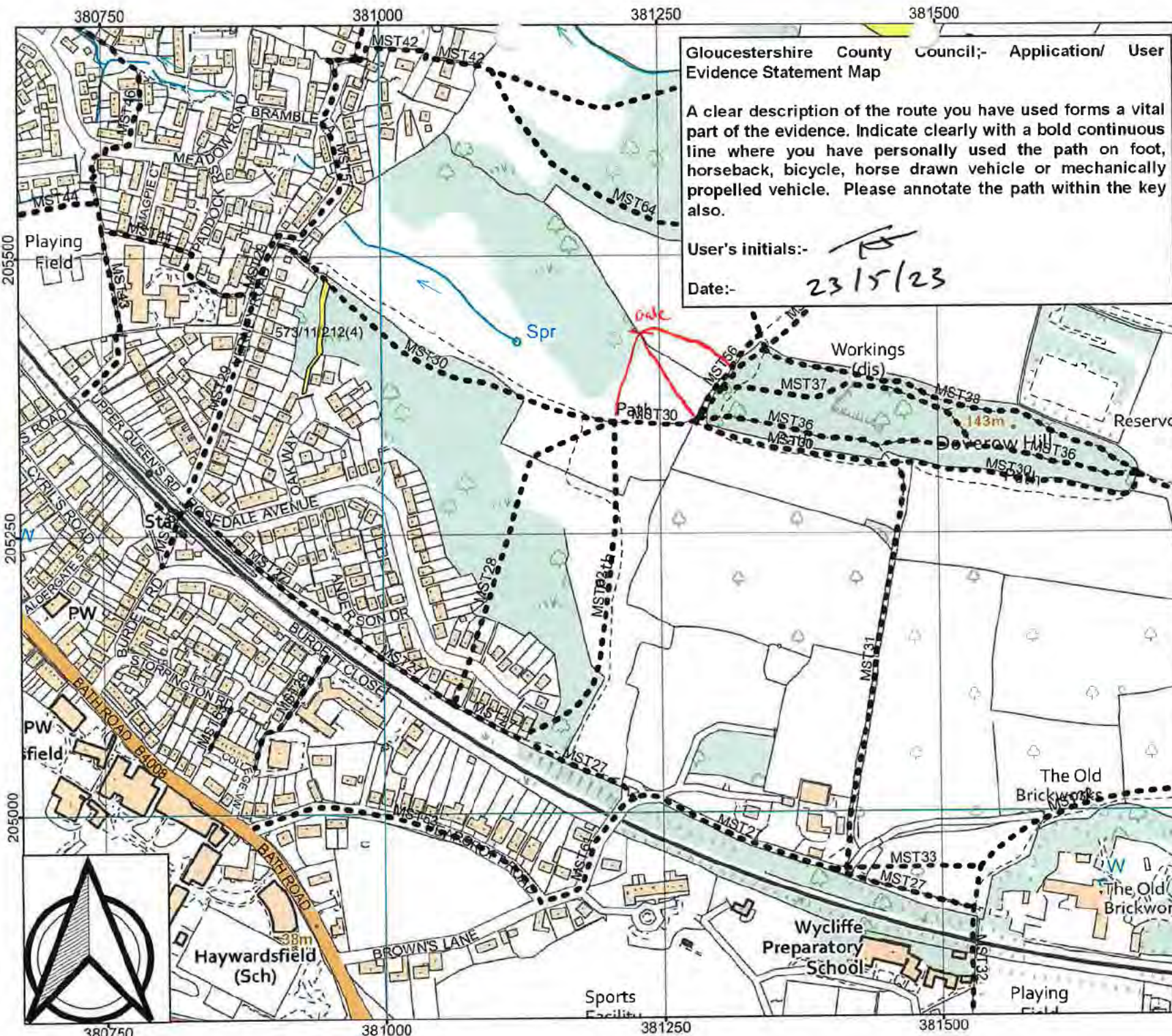
No

19. Would you be willing to attend a hearing, or public inquiry to give evidence if necessary?

Yes

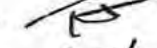
No

End of questions.




Gloucestershire County Council;- Application/ User Evidence Statement Map


A clear description of the route you have used forms a vital part of the evidence. Indicate clearly with a bold continuous line where you have personally used the path on foot, horseback, bicycle, horse drawn vehicle or mechanically propelled vehicle. Please annotate the path within the key also.

User's initials:- 
 Date:- 23/5/23

**VERNEY FIELDS
STONEHOUSE**

Key

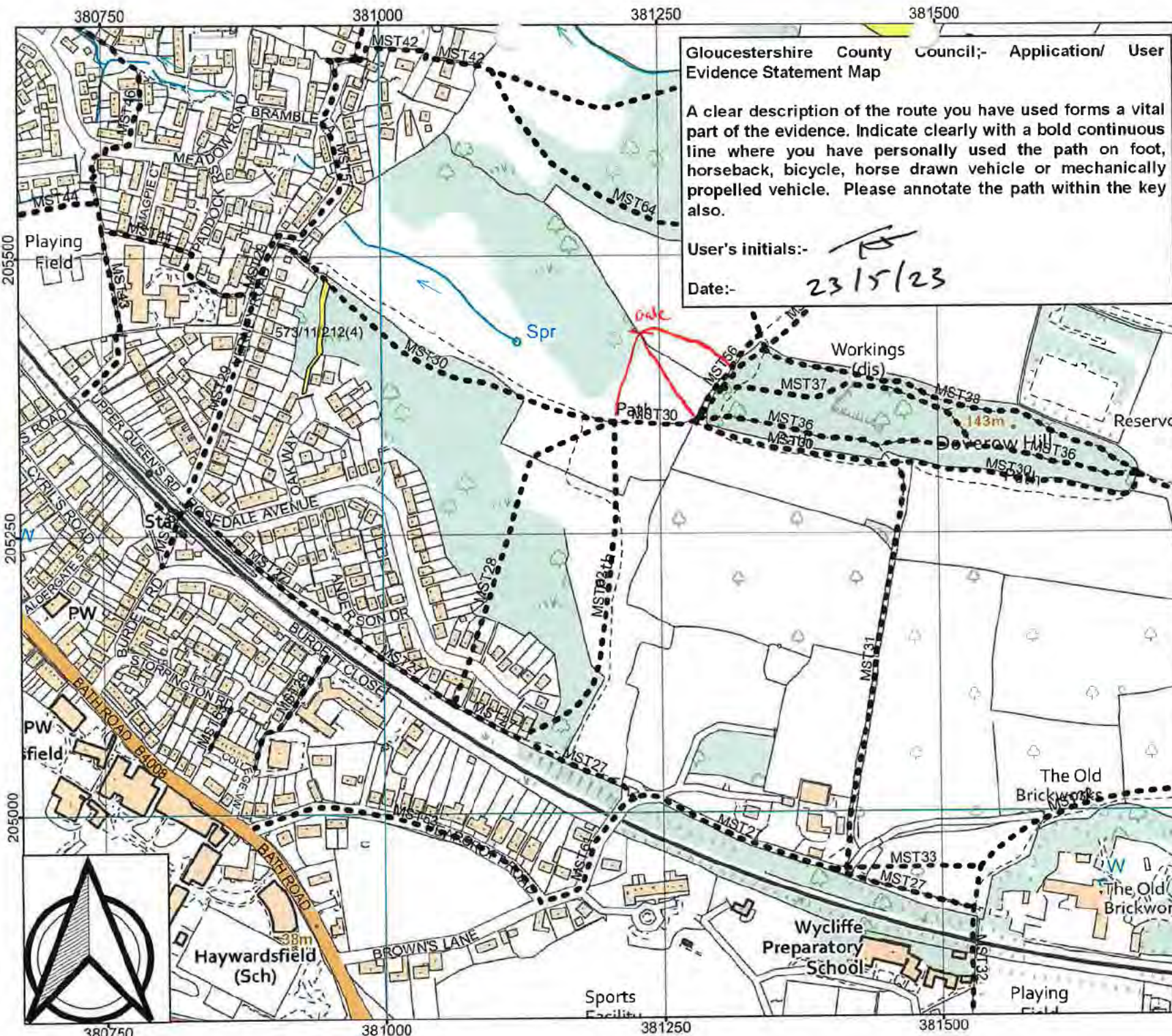
Claimed route


Unaffected public rights of way


Highway Records

Shire Hall, Westgate Street,
 Gloucester GL1 2TG
 Tel. 01452 328981
 www.gloucestershire.gov.uk
 Drawn by: J Harris
 SCALE: 1:4,634.005904
 DATE: 20/04/2023

This map is reproduced from (or based upon) Ordnance Survey material with the permission of Ordnance Survey on behalf of the controller of His Majesty's Stationery Office. © Crown Copyright and database right 2023, Ordnance Survey 100019134. Unauthorised reproduction infringes Crown copyright and may lead to prosecution or civil proceedings. You are not permitted to copy, sub-license, distribute or sell any of this data to third parties in any form.





PUBLIC RIGHT OF WAY USER EVIDENCE STATEMENT

PLEASE KEEP A COPY FOR YOUR OWN RECORDS

ABOUT YOU

Name ELIZABETH HILLARY

Address 12 RODBOROUGH AVENUE
..... STROUD

Postcode GL5 3RS

Year of Birth 1964

Have you lived at any other addresses during the time you have used the path or way?
If so, please provide details and years [full addresses are not required]

..... DEC 2001 - OCT 2018 - 14 BURDETT ROAD,
..... STONEHOUSE GL10 2JW

MAP OF THE APPLICATION ROUTE

Please mark the route or routes which you have used on a blank copy of the general location map supplied by the OMA, and annotate the map with anything that is referred to in your statement. If the plan does not show the entire route used, or if any route or routes have been 'pre-marked', please contact the Modification Orders Team at modificationorders@gloucestershire.gov.uk.

Please put your initials on your map and date it. DO NOT ADD YOUR FULL SIGNATURE.

YOUR USE OF THE APPLICATION ROUTE

1. In which years did you use the application route?
From 2001 To NOW

2. Were there any extended periods during which you did not use the route at all? If so, please state when and why?

..... NO.

3. Please describe the application route, including the start and finish points (providing Public Rights of Way numbers, road names or OS grid references if you can)

From the bench under the Oak, goes up the hill, crosses a metal gate, turns right & enters Dorewood plus there is a diagonal path from the gate that enters Dorewood
 508119405353 at oak/bench to metal gate 508130305392

4. How did you use the application route and how often? [Please tick any that apply]

	Daily	Weekly	Monthly	Every few months	Once a year	Other (please describe)
On foot		✓				
On horseback						
By pedal cycle						
By motor vehicle						
By horse-drawn vehicle						

5. Has the application route always followed the same course?

- Yes
- Don't know
- No

If no – how and when was the route altered?

.....

.....

.....

6. Approximately how wide is the application route?

[Please give your estimate of the width across which you used the route including the width used when passing others or walking with others. Take care to consider the overall width of the route. If this varies, please describe how] [Or please state 'Don't know']

Varies from 40-60cm in width.
The path passed the metal gate
is 60cm in width.

7. What type of surface does the application route have? (for example grass, gravel, earth)
[For varying surfaces, please describe with reference to your map]

Grassy paths + earth.

8. Have there ever been any of the following on the application route?

a. Stiles [state locations and show on your map; please also say how long you've known them in place]

There was a stile + a foot path signpost
where the metal gate now is - this
has now gone (perhaps in 2020).

b. Gates [state locations and show on your map; please also say how long you've known them in place & whether they've been locked (state whether permanently or temporarily locked)]

N/A

c. Other barriers [state locations and show on your map; please also say how long you've known them in place]

N/A

9. Did any of the above prevent you from using the application route?

No

Yes

If yes, please give details

.....

.....

10. Have you ever seen any signs or notices suggesting whether or not the application route is a public right of way? (for example "Private", "Keep Out", No Right of Way "Trespassers will be Prosecuted", "Permissive Route Only")

No

Yes

Don't know

If yes – state when and give details, including when they were present and mark their location on your map

.....

.....

.....

Land Ownership

11. Were you working for any owner or occupier of land crossed by the application route at the time when you used it, or were you a tenant / licensee of any such owner?

No

Yes

If yes – provide details and dates

.....

.....

.....

12. Did the owner or occupier ever give you permission (or did you seek permission) to use the application route?

No

Yes

If yes – provide details and dates

.....
.....
.....

13. Has anyone ever told you the application route was not public (including by an owner, tenant of the land or by anyone in their employment)?

- No
 Yes

**(This question continues on the next page...)
If yes – provide details and dates**

.....
.....
.....

14. Have you ever been stopped or turned back when using the application route?

- No
 Yes

If yes, please give details including when this happened and by who

.....
.....
.....

15. Have you ever had a private right to use the application route? (for example, an easement, private right of access, licence, etc.)

- No
 Yes

If yes, please give full details, including who gave the permission, why and when

.....
.....
.....

Other Information

16. Do you have, or do you have knowledge of, any documentary evidence which is relevant to the application route or which indicates public use? (for example photographs, guidebooks, letters, sale documents, old maps, etc.)

No

Yes

If yes – please provide details

Pictures up the hill + ~~the~~ of the oak tree

Are you willing to provide copies, if requested?

No

Yes

17. Please give any further information which you consider would be helpful in reaching a decision as to whether the application route should be recorded as a public right of way?

[Continue on a separate sheet if necessary]

[If you wish to provide a separate sketch map, please do so and attach to this statement]

I have enjoyed this open space and the views from the hill. It has been a great amenity for me and my family.

18. During the investigation the OMA may want to interview some or all of the claimants in order to gather additional information. Would you be willing to talk to an officer from the OMA about your knowledge of the application route?

Yes

No

19. Would you be willing to attend a hearing, or public inquiry to give evidence if necessary?

Yes

No

End of questions.

Highway Records
 Shire Hall, Westgate Street,
 Gloucester GL1 2TG
 Tel. 01452 328981
 www.gloucestershire.gov.uk
 Drawn by: J Harris
 SCALE: 1:4,634,005904
 DATE: 04/04/2023

Key

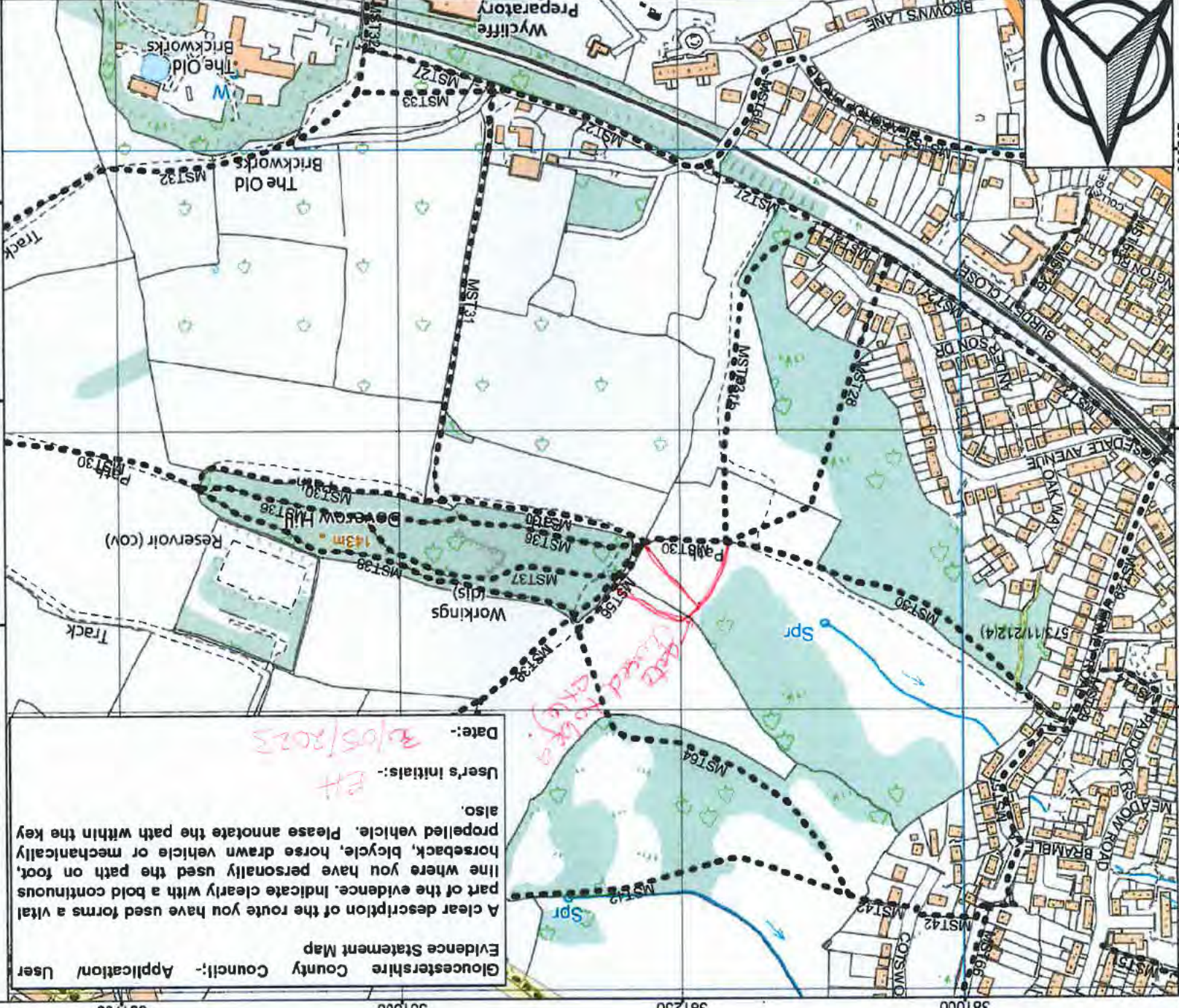
Claimed route
 Unaffected public rights of way

VERNEY FIELDS STONEHOUSE

Gloucestershire County Council:- Application/ User
 Evidence Statement Map

A clear description of the route you have used forms a vital part of the evidence. Indicate clearly with a bold continuous line where you have personally used the path on foot, horseback, bicycle, horse drawn vehicle or mechanically propelled vehicle. Please annotate the path within the key also.

Users' initials:- *EH*
 Date:- *30/05/2023*



This map is reproduced from (or based upon) Ordnance Survey material with the permission of Ordnance Survey on behalf of the controller of Her Majesty's Stationery Office. © Crown Copyright and database right 2022. Ordnance Survey 100019134. Unauthorised reproduction infringes Crown copyright and may lead to prosecution or civil proceedings. You are not permitted to copy, sub-license, distribute or sell any of this data to third parties in any form.



PUBLIC RIGHT OF WAY USER EVIDENCE STATEMENT

PLEASE KEEP A COPY FOR YOUR OWN RECORDS

ABOUT YOU

Name STEPHEN ARMSTRONG

Address BLECKFIELD

VERNEY ROAD

STANHOUSE

Postcode GL10 2QB

Year of Birth 1968

Have you lived at any other addresses during the time you have used the path or way? If so, please provide details and years [full addresses are not required]

NO.

MAP OF THE APPLICATION ROUTE

Please mark the route or routes which you have used on a blank copy of the general location map supplied by the OMA, and annotate the map with anything that is referred to in your statement. If the plan does not show the entire route used, or if any route or routes have been 'pre-marked', please contact the Modification Orders Team at modificationorders@gloucestershire.gov.uk.

Please put your initials on your map and date it. DO NOT ADD YOUR FULL SIGNATURE.

YOUR USE OF THE APPLICATION ROUTE

1. In which years did you use the application route?

From March 2000 To June 2023 (Present Time)

2. Were there any extended periods during which you did not use the route at all? If so, please state when and why?

NO.

3. Please describe the application route, including the start and finish points (providing Public Rights of Way numbers, road names or OS grid references if you can)

The path runs uphill from the large oak tree (SO 81194 05253) crosses into the next field then turns right to join MST 56 (SO 81127 05598)

There is a gentler diagonal path which runs from the kissing gate (SO ~~8223 05342~~) to the fence line/gate (SO 8303 05392).
81274 05348

4. How did you use the application route and how often? [Please tick any that apply]

	Daily	Weekly	Monthly	Every few months	Once a year	Other (please describe)
On foot		✓				
On horseback						
By pedal cycle						
By motor vehicle						
By horse-drawn vehicle						

5. Has the application route always followed the same course?

- Yes
 Don't know
 No

If no – how and when was the route altered?

.....

6. Approximately how wide is the application route?
[Please give your estimate of the width across which you used the route including the width used when passing others or walking with others. Take care to consider the overall width of the route. If this varies, please describe how] [Or please state 'Don't know']

0.5m ~~at~~ typically although the gentler path runs on an old farm track (indistinct)

7. What type of surface does the application route have? (for example grass, gravel, earth)
[For varying surfaces, please describe with reference to your map]

Grass/earth throughout

8. Have there ever been any of the following on the application route?

- a. Stiles [state locations and show on your map; please also say how long you've known them in place]

Yes - see map. This stile was removed sometime in 2020 but access was still possible to the side of the gate that was installed

- b. Gates [state locations and show on your map; please also say how long you've known them in place & whether they've been locked (state whether permanently or temporarily locked)]

No

- c. Other barriers [state locations and show on your map; please also say how long you've known them in place]

Where there used to be a stile (see) the gap ^{by the} ~~is~~ gate has been sealed with barbed wire. This barbed wire was fitted April/May ~~to~~ 2023

9. Did any of the above prevent you from using the application route?

No

Yes

If yes, please give details

The installation of barbed wire in Spring 2023

10. Have you ever seen any signs or notices suggesting whether or not the application route is a public right of way? (for example "Private", "Keep Out", No Right of Way "Trespassers will be Prosecuted", "Permissive Route Only")

No

Yes

Don't know

If yes – state when and give details, including when they were present and mark their location on your map

Land Ownership

11. Were you working for any owner or occupier of land crossed by the application route at the time when you used it, or were you a tenant / licensee of any such owner?

No

Yes

If yes – provide details and dates

12. Did the owner or occupier ever give you permission (or did you seek permission) to use the application route?

No

Yes

If yes – provide details and dates

.....
.....
.....

13. Has anyone ever told you the application route was not public (including by an owner, tenant of the land or by anyone in their employment)?

- No
- Yes

(This question continues on the next page...)
If yes – provide details and dates

.....
.....
.....

14. Have you ever been stopped or turned back when using the application route?

- No
- Yes

If yes, please give details including when this happened and by who

.....
.....
.....

15. Have you ever had a private right to use the application route? (for example, an easement, private right of access, licence, etc.)

- No
- Yes

If yes, please give full details, including who gave the permission, why and when

.....
.....
.....

Other Information

16. Do you have, or do you have knowledge of, any documentary evidence which is relevant to the application route or which indicates public use? (for example photographs, guidebooks, letters, sale documents, old maps, etc.)

No

Yes

If yes – please provide details

There is photographic evidence of children sledging in ~~the~~ this area from the early 20th century, approx 100 yrs ago

Are you willing to provide copies, if requested?

No

Yes

17. Please give any further information which you consider would be helpful in reaching a decision as to whether the application route should be recorded as a public right of way?

[Continue on a separate sheet if necessary]

[If you wish to provide a separate sketch map, please do so and attach to this statement]

This is a popular and commonly used walking route by a large number of individuals

18. During the investigation the OMA may want to interview some or all of the claimants in order to gather additional information. Would you be willing to talk to an officer from the OMA about your knowledge of the application route?

Yes

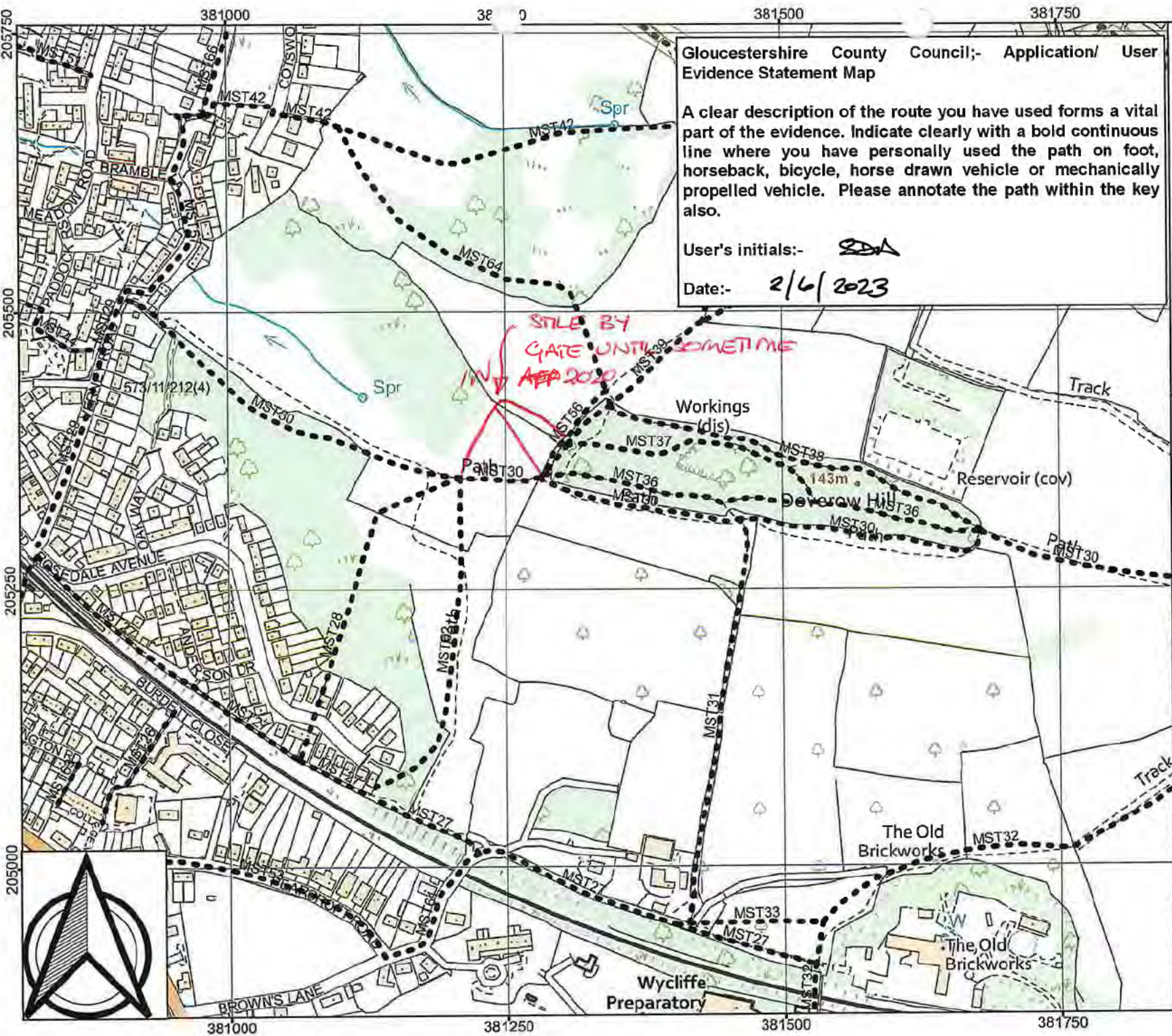
No

19. Would you be willing to attend a hearing, or public inquiry to give evidence if necessary?

Yes

No

End of questions.



Gloucestershire County Council;- Application/ User Evidence Statement Map


A clear description of the route you have used forms a vital part of the evidence. Indicate clearly with a bold continuous line where you have personally used the path on foot, horseback, bicycle, horse drawn vehicle or mechanically propelled vehicle. Please annotate the path within the key also.


User's initials:- **SDA**

Date:- **2/6/2023**

**VERNEY FIELDS
STONEHOUSE**

Key

Claimed route (Red Pen) 


Unaffected public rights of way 

Highway Records

Shire Hall, Westgate Street,
Gloucester GL1 2TG
Tel. 01452 328981
www.gloucestershire.gov.uk
Drawn by: J Harris
SCALE: 1:4,634.005904
DATE: 04/04/2023

This map is reproduced from (or based upon) Ordnance Survey material with the permission of Ordnance Survey on behalf of the controller of Her Majesty's Stationery Office. © Crown Copyright and database right 2022, Ordnance Survey 100019134. Unauthorised reproduction infringes Crown copyright and may lead to prosecution or civil proceedings. You are not permitted to copy, sub-license, distribute or sell any of this data to third parties in any form.





PUBLIC RIGHT OF WAY USER EVIDENCE STATEMENT

PLEASE KEEP A COPY FOR YOUR OWN RECORDS

ABOUT YOU

Name SARAH L JACKSON

Address 41 UPPER QUEENS RD STONEHOUSE

Postcode GL10 2QF

Year of Birth 1969

Have you lived at any other addresses during the time you have used the path or way? If so, please provide details and years [full addresses are not required]

N/A

MAP OF THE APPLICATION ROUTE

Please mark the route or routes which you have used on a blank copy of the general location map supplied by the OMA, and annotate the map with anything that is referred to in your statement. If the plan does not show the entire route used, or if any route or routes have been 'pre-marked', please contact the Modification Orders Team at modificationorders@gloucestershire.gov.uk.

Please put your initials on your map and date it. DO NOT ADD YOUR FULL SIGNATURE.

YOUR USE OF THE APPLICATION ROUTE

1. In which years did you use the application route?

From 2002 To 2023

2. Were there any extended periods during which you did not use the route at all? If so, please state when and why?

N/A

3. Please describe the application route, including the start and finish points (providing Public Rights of Way numbers, road names or OS grid references if you can)

S08119 405353 @ Verney Oak + bench to
 metal gate S08123 605413 Top path meets MST56 @
 S08130305392 Diagonal from metal gate meets MST56 +
 MST30 where they intersect

4. How did you use the application route and how often? [Please tick any that apply]

	Daily	Weekly	Monthly	Every few months	Once a year	Other (please describe)
On foot			✓			
On horseback						
By pedal cycle						
By motor vehicle						
By horse-drawn vehicle						

5. Has the application route always followed the same course?

- Yes
- Don't know
- No

If no – how and when was the route altered?

.....

6. Approximately how wide is the application route?

[Please give your estimate of the width across which you used the route including the width used when passing others or walking with others. Take care to consider the overall width of the route. If this varies, please describe how] [Or please state 'Don't know']

.. path to oak 40-60cm wide ..
 .. path from metal gate to MST56 is approx 50cm wide ..
 .. diagonal path down to kissing gate facing Davenham Wood 40-50cm wide ..

7. What type of surface does the application route have? (for example grass, gravel, earth)
[For varying surfaces, please describe with reference to your map]

Grassy

8. Have there ever been any of the following on the application route?

a. Stiles [state locations and show on your map; please also say how long you've known them in place]

Stile + footpath sign @ top of hill where metal gate is. Replaced during 2020 with metal gate.

b. Gates [state locations and show on your map; please also say how long you've known them in place & whether they've been locked (state whether permanently or temporarily locked)]

c. Other barriers [state locations and show on your map; please also say how long you've known them in place]

Barb wire placed around in March 2023 to prevent walkers passing around the side of the gate.

9. Did any of the above prevent you from using the application route?

No

Yes

If yes, please give details

Hard to use routes when stile removed but still could pass round side of gate. Barb wire has now made this much harder.

10. Have you ever seen any signs or notices suggesting whether or not the application route is a public right of way? (for example "Private", "Keep Out", No Right of Way "Trespassers will be Prosecuted", "Permissive Route Only")

- No
- Yes
- Don't know

If yes – state when and give details, including when they were present and mark their location on your map

Not to my knowledge but barb wire is a barrier

Land Ownership

11. Were you working for any owner or occupier of land crossed by the application route at the time when you used it, or were you a tenant / licensee of any such owner?

- No
- Yes

If yes – provide details and dates

12. Did the owner or occupier ever give you permission (or did you seek permission) to use the application route?

- No
- Yes

If yes – provide details and dates

13. Has anyone ever told you the application route was not public (including by an owner, tenant of the land or by anyone in their employment)?

- No
- Yes

(This question continues on the next page...)
If yes – provide details and dates

.....
.....
.....

14. Have you ever been stopped or turned back when using the application route?

- No
- Yes

If yes, please give details including when this happened and by who

.....
.....
.....

15. Have you ever had a private right to use the application route? (for example, an easement, private right of access, licence, etc.)

- No
- Yes

If yes, please give full details, including who gave the permission, why and when

.....
.....
.....

Other Information

16. Do you have, or do you have knowledge of, any documentary evidence which is relevant to the application route or which indicates public use? (for example photographs, guidebooks, letters, sale documents, old maps, etc.)

- No
- Yes

If yes – please provide details

...photos.....
.....
.....

Are you willing to provide copies, if requested? No Yes

17. Please give any further information which you consider would be helpful in reaching a decision as to whether the application route should be recorded as a public right of way?

[Continue on a separate sheet if necessary]

[If you wish to provide a separate sketch map, please do so and attach to this statement]

.....
Family + friends have used this area for sledging.....
every time its snowed since 2002.....
.....
.....
.....
.....
.....

18. During the investigation the OMA may want to interview some or all of the claimants in order to gather additional information. Would you be willing to talk to an officer from the OMA about your knowledge of the application route?

Yes

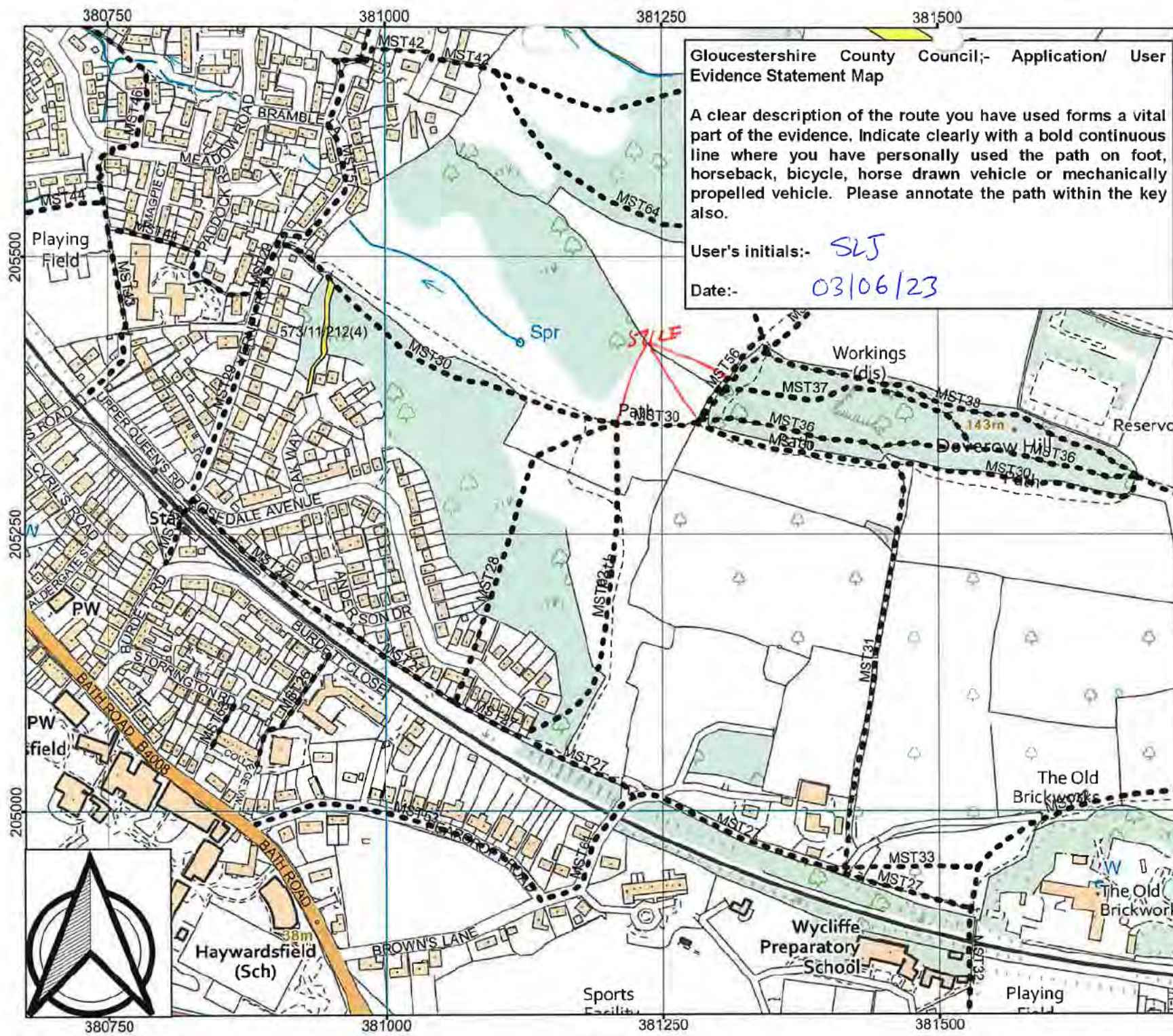
No

19. Would you be willing to attend a hearing, or public inquiry to give evidence if necessary?

Yes

No

End of questions.




Gloucestershire County Council;- Application/ User Evidence Statement Map


A clear description of the route you have used forms a vital part of the evidence. Indicate clearly with a bold continuous line where you have personally used the path on foot, horseback, bicycle, horse drawn vehicle or mechanically propelled vehicle. Please annotate the path within the key also.

User's initials:- **SLJ**
 Date:- **03/06/23**

**VERNEY FIELDS
STONEHOUSE**

Key

Claimed route



Unaffected public rights of way


Highway Records

Shire Hall, Westgate Street,
 Gloucester GL1 2TG
 Tel. 01452 328981
 www.gloucestershire.gov.uk
 Drawn by: J Harris
 SCALE: 1:4,634.005904
 DATE: 20/04/2023

This map is reproduced from (or based upon) Ordnance Survey material with the permission of Ordnance Survey on behalf of the controller of His Majesty's Stationery Office. © Crown Copyright and database right 2023, Ordnance Survey 100019134. Unauthorised reproduction infringes Crown copyright and may lead to prosecution or civil proceedings. You are not permitted to copy, sub-license, distribute or sell any of this data to third parties in any form.





PUBLIC RIGHT OF WAY USER EVIDENCE STATEMENT

PLEASE KEEP A COPY FOR YOUR OWN RECORDS

ABOUT YOU

Name MICHAEL WISE

Address 3 COTSWOLD GREEN
STONEHOUSE
GLOS.

Postcode GL10 2ES

Year of Birth 1965

Have you lived at any other addresses during the time you have used the path or way?
If so, please provide details and years [full addresses are not required] YES

4 VERNEY ROAD, STONEHOUSE
98 RYELANDS ROAD, STONEHOUSE.

MAP OF THE APPLICATION ROUTE

Please mark the route or routes which you have used on a blank copy of the general location map supplied by the OMA, and annotate the map with anything that is referred to in your statement. If the plan does not show the entire route used, or if any route or routes have been 'pre-marked', please contact the Modification Orders Team at modificationorders@gloucestershire.gov.uk.

Please put your initials on your map and date it. DO NOT ADD YOUR FULL SIGNATURE.

YOUR USE OF THE APPLICATION ROUTE

1. In which years did you use the application route?

From 1994 To 2023

2. Were there any extended periods during which you did not use the route at all? If so, please state when and why?

No

3. Please describe the application route, including the start and finish points (providing Public Rights of Way numbers, road names or OS grid references if you can)

A TRIANGULA PATH HEADING NORTH
UPHILL FROM MST 30, to a STYLE
(RECENTLY REMOVED).

4. How did you use the application route and how often? [Please tick any that apply]

	Daily	Weekly	Monthly	Every few months	Once a year	Other (please describe)
On foot	✓					
On horseback						
By pedal cycle						
By motor vehicle						
By horse-drawn vehicle						

5. Has the application route always followed the same course?

- Yes
 Don't know
 No

If no – how and when was the route altered?

.....
.....
.....

6. Approximately how wide is the application route?
[Please give your estimate of the width across which you used the route including the width used when passing others or walking with others. Take care to consider the overall width of the route. If this varies, please describe how] [Or please state 'Don't know']

2 feet to 3 feet wide

7. What type of surface does the application route have? (for example grass, gravel, earth)
[For varying surfaces, please describe with reference to your map]

Grass.

8. Have there ever been any of the following on the application route?

- a. Stiles [state locations and show on your map; please also say how long you've known them in place]

Yes, at the Northerly intersection with the next field. Removed Recently.

- b. Gates [state locations and show on your map; please also say how long you've known them in place & whether they've been locked (state whether permanently or temporarily locked)]

Kissing gate into Doverow Wood.

- c. Other barriers [state locations and show on your map; please also say how long you've known them in place]

None

9. Did any of the above prevent you from using the application route?

No

Yes

If yes, please give details

.....
.....

10. Have you ever seen any signs or notices suggesting whether or not the application route is a public right of way? (for example "Private", "Keep Out", No Right of Way "Trespassers will be Prosecuted", "Permissive Route Only")

No

Yes

Don't know

If yes – state when and give details, including when they were present and mark their location on your map

.....
.....
.....

Land Ownership

11. Were you working for any owner or occupier of land crossed by the application route at the time when you used it, or were you a tenant / licensee of any such owner?

No

Yes

If yes – provide details and dates

.....
.....
.....

12. Did the owner or occupier ever give you permission (or did you seek permission) to use the application route?

No

Yes

If yes – provide details and dates

.....
.....
.....

13. Has anyone ever told you the application route was not public (including by an owner, tenant of the land or by anyone in their employment)?

- No
 Yes

(This question continues on the next page...)
If yes – provide details and dates

.....
.....
.....

14. Have you ever been stopped or turned back when using the application route?

- No
 Yes

If yes, please give details including when this happened and by who

.....
.....
.....

15. Have you ever had a private right to use the application route? (for example, an easement, private right of access, licence, etc.)

- No
 Yes

If yes, please give full details, including who gave the permission, why and when

.....
.....
.....

Other Information

16. Do you have, or do you have knowledge of, any documentary evidence which is relevant to the application route or which indicates public use? (for example photographs, guidebooks, letters, sale documents, old maps, etc.)

No

Yes

If yes – please provide details

.....
.....
.....

Are you willing to provide copies, if requested?

No

Yes

17. Please give any further information which you consider would be helpful in reaching a decision as to whether the application route should be recorded as a public right of way?

[Continue on a separate sheet if necessary]

[If you wish to provide a separate sketch map, please do so and attach to this statement]

.....
.....
.....
.....
.....
.....
.....
.....
.....
.....

18. During the investigation the OMA may want to interview some or all of the claimants in order to gather additional information. Would you be willing to talk to an officer from the OMA about your knowledge of the application route?

Yes

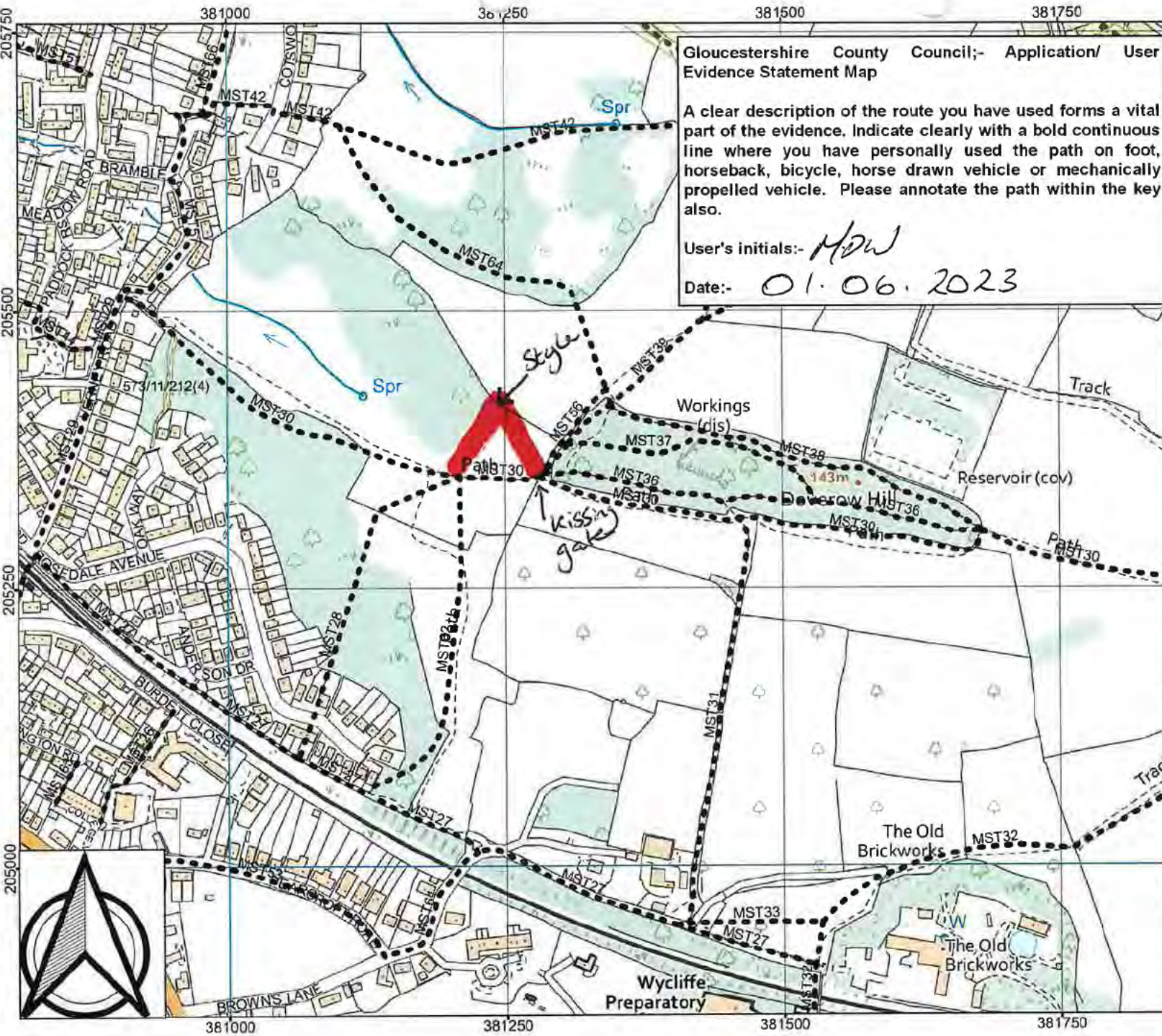
No

19. Would you be willing to attend a hearing, or public inquiry to give evidence if necessary?

Yes

No

End of questions.



Gloucestershire County Council;- Application/ User Evidence Statement Map

A clear description of the route you have used forms a vital part of the evidence. Indicate clearly with a bold continuous line where you have personally used the path on foot, horseback, bicycle, horse drawn vehicle or mechanically propelled vehicle. Please annotate the path within the key also.

User's initials:- *MDW*

Date:- *01.06.2023*

**VERNEY FIELDS
STONEHOUSE**

Key

Claimed route



Unaffected public rights of way



Highway Records

Shire Hall, Westgate Street,
Gloucester GL1 2TG
Tel. 01452 328981
www.gloucestershire.gov.uk
Drawn by: J Harris
SCALE: 1:4,634.005904
DATE: 04/04/2023

This map is reproduced from (or based upon) Ordnance Survey material with the permission of Ordnance Survey on behalf of the controller of Her Majesty's Stationery Office. © Crown Copyright and database right 2022. Ordnance Survey 100019134. Unauthorised reproduction infringes Crown copyright and may lead to prosecution or civil proceedings. You are not permitted to copy, sub-license, distribute or sell any of this data to third parties in any form.



PUBLIC RIGHT OF WAY USER EVIDENCE STATEMENT

PLEASE KEEP A COPY FOR YOUR OWN RECORDS

ABOUT YOU

Name WILLIAM MORETON

Address 13 COTSWOLD GREEN STONEHOUSE

GLoucestershire

Postcode GL10 2ES

Year of Birth 1954

Have you lived at any other addresses during the time you have used the path or way? If so, please provide details and years [full addresses are not required]

3 SYDNEY, LITTLE AUSTRALIA, STONEHOUSE 1984 - 1986

MAP OF THE APPLICATION ROUTE

Please mark the route or routes which you have used on a blank copy of the general location map supplied by the OMA, and annotate the map with anything that is referred to in your statement. If the plan does not show the entire route used, or if any route or routes have been 'pre-marked', please contact the Modification Orders Team at modificationorders@gloucestershire.gov.uk.

Please put your initials on your map and date it. DO NOT ADD YOUR FULL SIGNATURE.

YOUR USE OF THE APPLICATION ROUTE

1. In which years did you use the application route?

From 1987 To PRESENT

2. Were there any extended periods during which you did not use the route at all? If so, please state when and why?

[Handwritten mark]

3. Please describe the application route, including the start and finish points (providing Public Rights of Way numbers, road names or OS grid references if you can)

FROM VERNEY OAK TO METAL GATE UP HILL
 MIDDLE DOWN TO JON DOVERON WOOD KISSING GATE,
 TOP PATH TAKE THROUGH DOVERON WOOD HALF WAY
 ALONG KISSING GATE

4. How did you use the application route and how often? [Please tick any that apply]

	Daily	Weekly	Monthly	Every few months	Once a year	Other (please describe)
On foot	✓					
On horseback						
By pedal cycle						
By motor vehicle						
By horse-drawn vehicle						

5. Has the application route always followed the same course?

- Yes
 Don't know
 No

If no – how and when was the route altered?

.....

6. Approximately how wide is the application route?
[Please give your estimate of the width across which you used the route including the width used when passing others or walking with others. Take care to consider the overall width of the route. If this varies, please describe how] [Or please state 'Don't know']

PATH APPROX 50^{CM}, DIA PATH DOWN APPROX 50^{CM}

7. What type of surface does the application route have? (for example grass, gravel, earth)
[For varying surfaces, please describe with reference to your map]

GRASS AND EARTH

8. Have there ever been any of the following on the application route?

- a. Stiles [state locations and show on your map; please also say how long you've known them in place]

STILE SO 8123705420 REPLACED WITH LOCKED GATE 2020 (NEW OWNERS OF VERNEY FIELD HAVE ALSO PUT BARBED WIRE TO SIDE OF GATE

- b. Gates [state locations and show on your map; please also say how long you've known them in place & whether they've been locked (state whether permanently or temporarily locked)]

METAL GATE AS ABOVE

- c. Other barriers [state locations and show on your map; please also say how long you've known them in place]

9. Did any of the above prevent you from using the application route?

No

Yes

If yes, please give details

.....
.....

10. Have you ever seen any signs or notices suggesting whether or not the application route is a public right of way? (for example "Private", "Keep Out", No Right of Way "Trespassers will be Prosecuted", "Permissive Route Only")

No

Yes

Don't know

If yes – state when and give details, including when they were present and mark their location on your map

.....
.....
.....

Land Ownership

11. Were you working for any owner or occupier of land crossed by the application route at the time when you used it, or were you a tenant / licensee of any such owner?

No

Yes

If yes – provide details and dates

.....
.....
.....

12. Did the owner or occupier ever give you permission (or did you seek permission) to use the application route?

No

Yes

If yes – provide details and dates

.....
.....
.....

13. Has anyone ever told you the application route was not public (including by an owner, tenant of the land or by anyone in their employment)?

- No NOT UNTIL RECENT NOTICE'S .
- Yes

(This question continues on the next page...)
If yes – provide details and dates

.....
.....
.....

14. Have you ever been stopped or turned back when using the application route?

- No
- Yes

If yes, please give details including when this happened and by who

.....
.....
.....

15. Have you ever had a private right to use the application route? (for example, an easement, private right of access, licence, etc.)

- No
- Yes

If yes, please give full details, including who gave the permission, why and when

.....
.....
.....

Other Information

16. Do you have, or do you have knowledge of, any documentary evidence which is relevant to the application route or which indicates public use? (for example photographs, guidebooks, letters, sale documents, old maps, etc.)

No

Yes

If yes – please provide details

..... NOT SURE

Are you willing to provide copies, if requested?

No

Yes

17. Please give any further information which you consider would be helpful in reaching a decision as to whether the application route should be recorded as a public right of way?

[Continue on a separate sheet if necessary]

[If you wish to provide a separate sketch map, please do so and attach to this statement]

..... I HAVE WALKED THESE PATHS SINCE 1986

18. During the investigation the OMA may want to interview some or all of the claimants in order to gather additional information. Would you be willing to talk to an officer from the OMA about your knowledge of the application route?

Yes

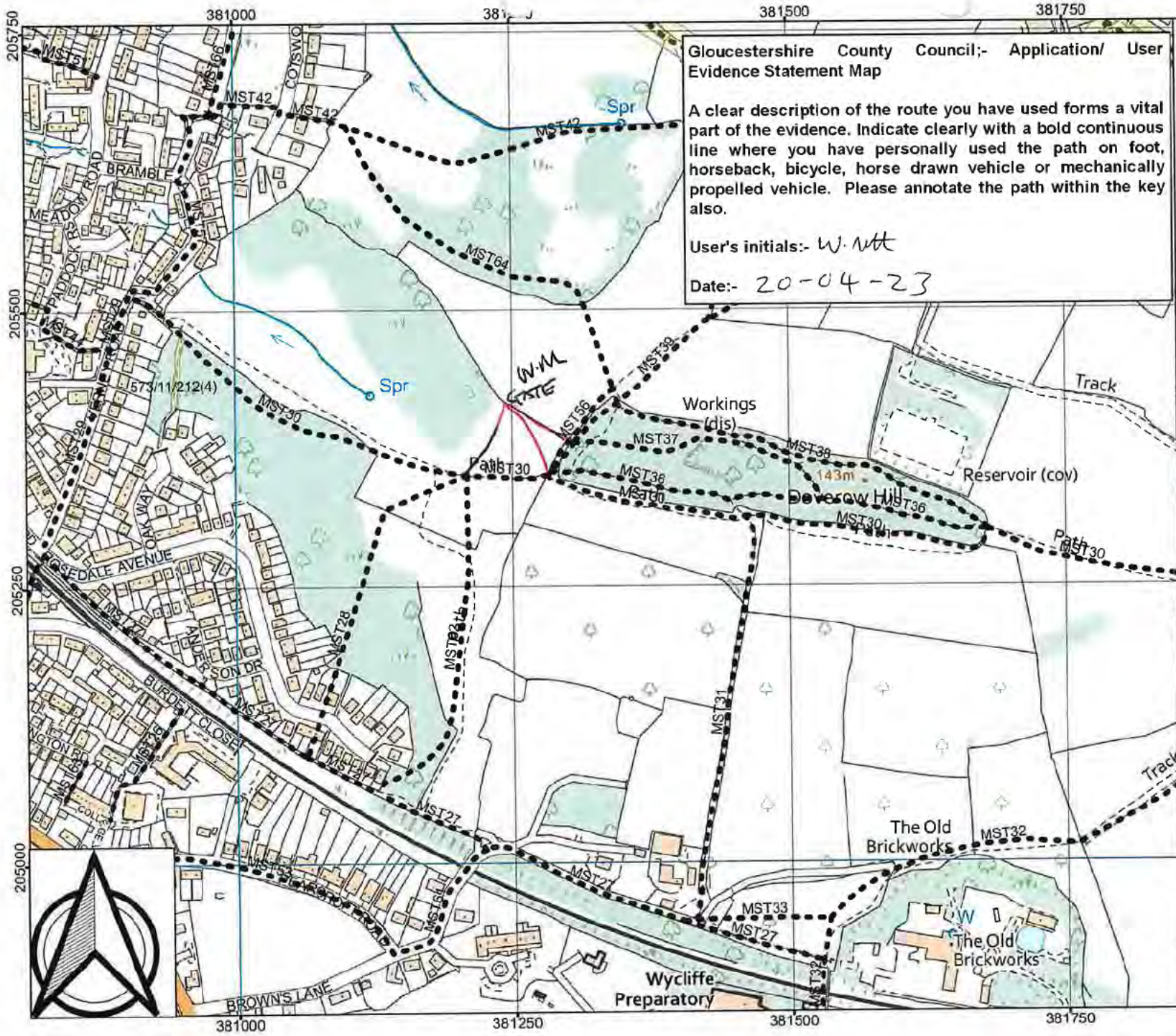
No

19. Would you be willing to attend a hearing, or public inquiry to give evidence if necessary?

Yes

No

End of questions.



Gloucestershire County Council;- Application/ User Evidence Statement Map

A clear description of the route you have used forms a vital part of the evidence. Indicate clearly with a bold continuous line where you have personally used the path on foot, horseback, bicycle, horse drawn vehicle or mechanically propelled vehicle. Please annotate the path within the key also.

User's initials:- *W.M.H*
 Date:- *20-04-23*

**VERNEY FIELDS
STONEHOUSE**

Key

Claimed route




Unaffected public rights of way



Highway Records

Shire Hall, Westgate Street,
 Gloucester GL1 2TG
 Tel. 01452 328981
www.gloucestershire.gov.uk
 Drawn by: J Harris
 SCALE: 1:4,634.005904
 DATE: 04/04/2023

This map is reproduced from (or based upon) Ordnance Survey material with the permission of Ordnance Survey on behalf of the controller of Her Majesty's Stationery Office. © Crown Copyright and database right 2022, Ordnance Survey 100019134. Unauthorised reproduction infringes Crown copyright and may lead to prosecution or civil proceedings. You are not permitted to copy, sub-license, distribute or sell any of this data to third parties in any form.



PUBLIC RIGHT OF WAY USER EVIDENCE STATEMENT

PLEASE KEEP A COPY FOR YOUR OWN RECORDS

ABOUT YOU

Name NEIL GIBBS

Address 47 Arrowsmith Drive STONEHOUSE

Postcode GL10 2QS

Year of Birth 1957

Have you lived at any other addresses during the time you have used the path or way? If so, please provide details and years [full addresses are not required]

Ryeland Road, STONEHOUSE 1980-2000

MAP OF THE APPLICATION ROUTE

Please mark the route or routes which you have used on a blank copy of the general location map supplied by the OMA, and annotate the map with anything that is referred to in your statement. If the plan does not show the entire route used, or if any route or routes have been 'pre-marked', please contact the Modification Orders Team at modificationorders@gloucestershire.gov.uk.

Please put your initials on your map and date it. DO NOT ADD YOUR FULL SIGNATURE.

YOUR USE OF THE APPLICATION ROUTE

1. In which years did you use the application route?

From 1980 To 2023

2. Were there any extended periods during which you did not use the route at all? If so, please state when and why?

No

3. Please describe the application route, including the start and finish points (providing Public Rights of Way numbers, road names or OS grid references if you can)

Footpaths to and from the viewpoint below Darrow Woods.
These paths provide access to the bench under the tree which is a famous local viewpoint.

4. How did you use the application route and how often? [Please tick any that apply]

	Daily	Weekly	Monthly	Every few months	Once a year	Other (please describe)
On foot		✓	✓			
On horseback						
By pedal cycle						
By motor vehicle						
By horse-drawn vehicle						

5. Has the application route always followed the same course?

- Yes
 Don't know
 No

If no – how and when was the route altered?

.....
.....
.....

6. Approximately how wide is the application route?
[Please give your estimate of the width across which you used the route including the width used when passing others or walking with others. Take care to consider the overall width of the route. If this varies, please describe how] [Or please state 'Don't know']

Approx 1 metre

7. What type of surface does the application route have? (for example grass, gravel, earth)
[For varying surfaces, please describe with reference to your map]

Grassy

8. Have there ever been any of the following on the application route?
- a. Stiles [state locations and show on your map; please also say how long you've known them in place]

No

- b. Gates [state locations and show on your map; please also say how long you've known them in place & whether they've been locked (state whether permanently or temporarily locked)]

No

- c. Other barriers [state locations and show on your map; please also say how long you've known them in place]

No

9. Did any of the above prevent you from using the application route?

No

Yes

If yes, please give details

.....

.....

10. Have you ever seen any signs or notices suggesting whether or not the application route is a public right of way? (for example "Private", "Keep Out", No Right of Way "Trespassers will be Prosecuted", "Permissive Route Only")

No

Yes

Don't know

If yes – state when and give details, including when they were present and mark their location on your map

.....

.....

.....

Land Ownership

11. Were you working for any owner or occupier of land crossed by the application route at the time when you used it, or were you a tenant / licensee of any such owner?

No

Yes

If yes – provide details and dates

.....

.....

.....

12. Did the owner or occupier ever give you permission (or did you seek permission) to use the application route?

No

Yes

If yes – provide details and dates

.....
.....
.....

13. Has anyone ever told you the application route was not public (including by an owner, tenant of the land or by anyone in their employment)?

- No
 Yes

(This question continues on the next page...)
If yes – provide details and dates

.....
.....
.....

14. Have you ever been stopped or turned back when using the application route?

- No
 Yes

If yes, please give details including when this happened and by who

.....
.....
.....

15. Have you ever had a private right to use the application route? (for example, an easement, private right of access, licence, etc.)

- No
 Yes

If yes, please give full details, including who gave the permission, why and when

.....
.....
.....

Other Information

16. Do you have, or do you have knowledge of, any documentary evidence which is relevant to the application route or which indicates public use? (for example photographs, guidebooks, letters, sale documents, old maps, etc.)

- No
- Yes

If yes – please provide details

.....

.....

.....

Are you willing to provide copies, if requested? No Yes

17. Please give any further information which you consider would be helpful in reaching a decision as to whether the application route should be recorded as a public right of way?

[Continue on a separate sheet if necessary]

[If you wish to provide a separate sketch map, please do so and attach to this statement]

The footpaths I refer to have been used for generations by local people and give access to local viewpoints.

.....

.....

.....

.....

.....

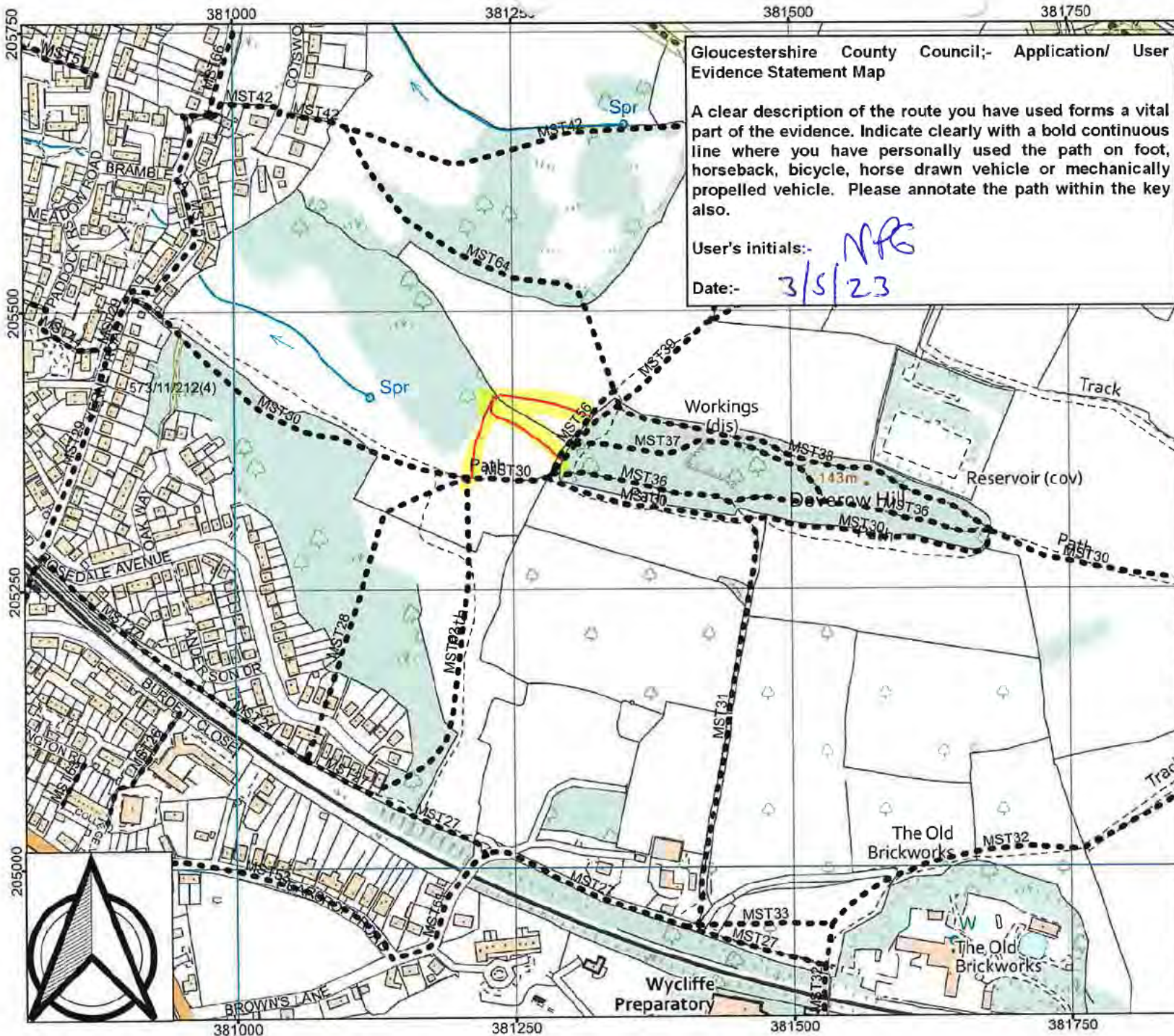
18. During the investigation the OMA may want to interview some or all of the claimants in order to gather additional information. Would you be willing to talk to an officer from the OMA about your knowledge of the application route?

- Yes
- No

19. Would you be willing to attend a hearing, or public inquiry to give evidence if necessary?

- Yes
- No

End of questions.



Gloucestershire County Council;- Application/ User Evidence Statement Map

A clear description of the route you have used forms a vital part of the evidence. Indicate clearly with a bold continuous line where you have personally used the path on foot, horseback, bicycle, horse drawn vehicle or mechanically propelled vehicle. Please annotate the path within the key also.

User's initials:- *NFG*

Date:- *3/5/23*

**VERNEY FIELDS
STONEHOUSE**

Key


Claimed route

Unaffected public rights of way

Highway Records

Shire Hall, Westgate Street,
Gloucester GL1 2TG
Tel. 01452 328981
www.gloucestershire.gov.uk
Drawn by: J Harris
SCALE: 1:4,634.005904
DATE: 04/04/2023

This map is reproduced from (or based upon) Ordnance Survey material with the permission of Ordnance Survey on behalf of the controller of Her Majesty's Stationery Office. © Crown Copyright and database right 2022, Ordnance Survey 100019134. Unauthorised reproduction infringes Crown copyright and may lead to prosecution or civil proceedings. You are not permitted to copy, sub-license, distribute or sell any of this data to third parties in any form.



PUBLIC RIGHT OF WAY USER EVIDENCE STATEMENT

PLEASE KEEP A COPY FOR YOUR OWN RECORDS

ABOUT YOU

Name DAVID SOLOMON

Address LITTLE DORMERS
VERNEY ROAD
STONEHOUSE

GLOS Postcode GL10 2QB

Year of Birth 1953

Have you lived at any other addresses during the time you have used the path or way?
If so, please provide details and years [full addresses are not required]

NO

MAP OF THE APPLICATION ROUTE

Please mark the route or routes which you have used on a blank copy of the general location map supplied by the OMA, and annotate the map with anything that is referred to in your statement. If the plan does not show the entire route used, or if any route or routes have been 'pre-marked', please contact the Modification Orders Team at modificationorders@gloucestershire.gov.uk.

Please put your initials on your map and date it. DO NOT ADD YOUR FULL SIGNATURE.

YOUR USE OF THE APPLICATION ROUTE

1. In which years did you use the application route?

From 1982 To 2023

2. Were there any extended periods during which you did not use the route at all? If so, please state when and why?

NO

3. Please describe the application route, including the start and finish points (providing Public Rights of Way numbers, road names or OS grid references if you can)

The route runs from where path MST62 joins MST30 and continues to a gate (until recently a stile), then turns right to path MST56.

4. How did you use the application route and how often? [Please tick any that apply]

	Daily	Weekly	Monthly	Every few months	Once a year	Other (please describe)
On foot		✓				
On horseback						
By pedal cycle						
By motor vehicle						
By horse-drawn vehicle						

5. Has the application route always followed the same course?

Yes

Don't know

No

If no – how and when was the route altered?

.....

.....

.....

6. Approximately how wide is the application route?

[Please give your estimate of the width across which you used the route including the width used when passing others or walking with others. Take care to consider the overall width of the route. If this varies, please describe how] [Or please state 'Don't know']

Approximately one metre

.....

.....

.....

7. What type of surface does the application route have? (for example grass, gravel, earth)
[For varying surfaces, please describe with reference to your map]

Grass

8. Have there ever been any of the following on the application route?

- a. Stiles [state locations and show on your map; please also say how long you've known them in place]

Yes, indicated on map, but now replaced with a gate. Stile was in place for at least 40 years.

- b. Gates [state locations and show on your map; please also say how long you've known them in place & whether they've been locked (state whether permanently or temporarily locked)]

Gate replaced stile in 2022 and is now permanently locked, although there is a large gap between the gate and a hedge and so is easily passed.

- c. Other barriers [state locations and show on your map; please also say how long you've known them in place]

No

9. Did any of the above prevent you from using the application route?

No

Yes

If yes, please give details

10. Have you ever seen any signs or notices suggesting whether or not the application route is a public right of way? (for example "Private", "Keep Out", No Right of Way "Trespassers will be Prosecuted", "Permissive Route Only")

- No
- Yes
- Don't know

If yes – state when and give details, including when they were present and mark their location on your map

.....

.....

.....

Land Ownership

11. Were you working for any owner or occupier of land crossed by the application route at the time when you used it, or were you a tenant / licensee of any such owner?

- No
- Yes

If yes – provide details and dates

.....

.....

.....

12. Did the owner or occupier ever give you permission (or did you seek permission) to use the application route?

- No
- Yes

If yes – provide details and dates

.....

.....

.....

13. Has anyone ever told you the application route was not public (including by an owner, tenant of the land or by anyone in their employment)?

- No
- Yes

(This question continues on the next page...)
If yes – provide details and dates

.....
.....
.....

14. Have you ever been stopped or turned back when using the application route?

No

Yes

If yes, please give details including when this happened and by who

.....
.....
.....

15. Have you ever had a private right to use the application route? (for example, an easement, private right of access, licence, etc.)

No

Yes

If yes, please give full details, including who gave the permission, why and when

.....
.....
.....

Other Information

16. Do you have, or do you have knowledge of, any documentary evidence which is relevant to the application route or which indicates public use? (for example photographs, guidebooks, letters, sale documents, old maps, etc.)

No

Yes

If yes – please provide details

Dotted line on Gcc Footpaths map.
.....
.....

Are you willing to provide copies, if requested?

No

Yes

17. Please give any further information which you consider would be helpful in reaching a decision as to whether the application route should be recorded as a public right of way?

[Continue on a separate sheet if necessary]

[If you wish to provide a separate sketch map, please do so and attach to this statement]

The route is a direct path from the bottom of Doverow Hill to Westrip. The official public footpath runs through Doverow woods and is extremely steep and slippery. I am unable to use it unless the ground is dry and even then it is perilous.

18. During the investigation the OMA may want to interview some or all of the claimants in order to gather additional information. Would you be willing to talk to an officer from the OMA about your knowledge of the application route?

Yes

No

19. Would you be willing to attend a hearing, or public inquiry to give evidence if necessary?

Yes

No

End of questions.



PUBLIC RIGHT OF WAY USER EVIDENCE STATEMENT

PLEASE KEEP A COPY FOR YOUR OWN RECORDS

ABOUT YOU

Name JONATHAN PIERS HUGO

Address 35 HIGH STREET
..... STONEHOUSE
..... STREET

Postcode GL10 2NG

Year of Birth 1947

Have you lived at any other addresses during the time you have used the path or way?
If so, please provide details and years [full addresses are not required]

..... NO

MAP OF THE APPLICATION ROUTE

Please mark the route or routes which you have used on a blank copy of the general location map supplied by the OMA, and annotate the map with anything that is referred to in your statement. If the plan does not show the entire route used, or if any route or routes have been 'pre-marked', please contact the Modification Orders Team at modificationorders@gloucestershire.gov.uk.

Please put your initials on your map and date it. DO NOT ADD YOUR FULL SIGNATURE.

YOUR USE OF THE APPLICATION ROUTE

1. In which years did you use the application route?

From 2003 To 2022

2. Were there any extended periods during which you did not use the route at all? If so, please state when and why?

..... NO

3. Please describe the application route, including the start and finish points (providing Public Rights of Way numbers, road names or OS grid references if you can)

813053 → 813050

This is part of a regular long run

4. How did you use the application route and how often? [Please tick any that apply]

	Daily	Weekly	Monthly	Every few months	Once a year	Other (please describe)
On foot				✓		
On horseback						
By pedal cycle						
By motor vehicle						
By horse-drawn vehicle						

5. Has the application route always followed the same course?

Yes

Don't know

No

If no – how and when was the route altered?

.....

.....

.....

6. Approximately how wide is the application route?

[Please give your estimate of the width across which you used the route including the width used when passing others or walking with others. Take care to consider the overall width of the route. If this varies, please describe how] [Or please state 'Don't know']

50cm — 1 metre

.....

.....

.....

7. What type of surface does the application route have? (for example grass, gravel, earth)
[For varying surfaces, please describe with reference to your map]

Earth and grass

8. Have there ever been any of the following on the application route?

- a. Stiles [state locations and show on your map; please also say how long you've known them in place]

stile and latterly a gate. See map

- b. Gates [state locations and show on your map; please also say how long you've known them in place & whether they've been locked (state whether permanently or temporarily locked)]

locked gate since 2019 (?) See map.

This gate has a wide space left beside it to pass through

- c. Other barriers [state locations and show on your map; please also say how long you've known them in place]

NONE

9. Did any of the above prevent you from using the application route?

No

Yes

If yes, please give details

10. Have you ever seen any signs or notices suggesting whether or not the application route is a public right of way? (for example "Private", "Keep Out", No Right of Way "Trespassers will be Prosecuted", "Permissive Route Only")

No

Yes

Don't know

If yes – state when and give details, including when they were present and mark their location on your map

Only Northwants from stile shown, since 2019 warning dog users to pick up poo to avoid contamination for cows

Land Ownership

11. Were you working for any owner or occupier of land crossed by the application route at the time when you used it, or were you a tenant / licensee of any such owner?

No

Yes

If yes – provide details and dates

.....
.....
.....

12. Did the owner or occupier ever give you permission (or did you seek permission) to use the application route?

No

Yes

If yes – provide details and dates

.....
.....
.....

13. Has anyone ever told you the application route was not public (including by an owner, tenant of the land or by anyone in their employment)?

No

Yes

(This question continues on the next page...)
If yes – provide details and dates

.....
.....
.....

14. Have you ever been stopped or turned back when using the application route?

- No
- Yes

If yes, please give details including when this happened and by who

.....
.....
.....

15. Have you ever had a private right to use the application route? (for example, an easement, private right of access, licence, etc.)

- No
- Yes

If yes, please give full details, including who gave the permission, why and when

.....
.....
.....

Other Information

16. Do you have, or do you have knowledge of, any documentary evidence which is relevant to the application route or which indicates public use? (for example photographs, guidebooks, letters, sale documents, old maps, etc.)

- No
- Yes

If yes – please provide details

.....
.....
.....

Are you willing to provide copies, if requested? No Yes

17. Please give any further information which you consider would be helpful in reaching a decision as to whether the application route should be recorded as a public right of way?

[Continue on a separate sheet if necessary]

[If you wish to provide a separate sketch map, please do so and attach to this statement]

I am a regular runner and walker over this route, part of a much longer route. I have often seen other people using the same route.

18. During the investigation the OMA may want to interview some or all of the claimants in order to gather additional information. Would you be willing to talk to an officer from the OMA about your knowledge of the application route?

Yes

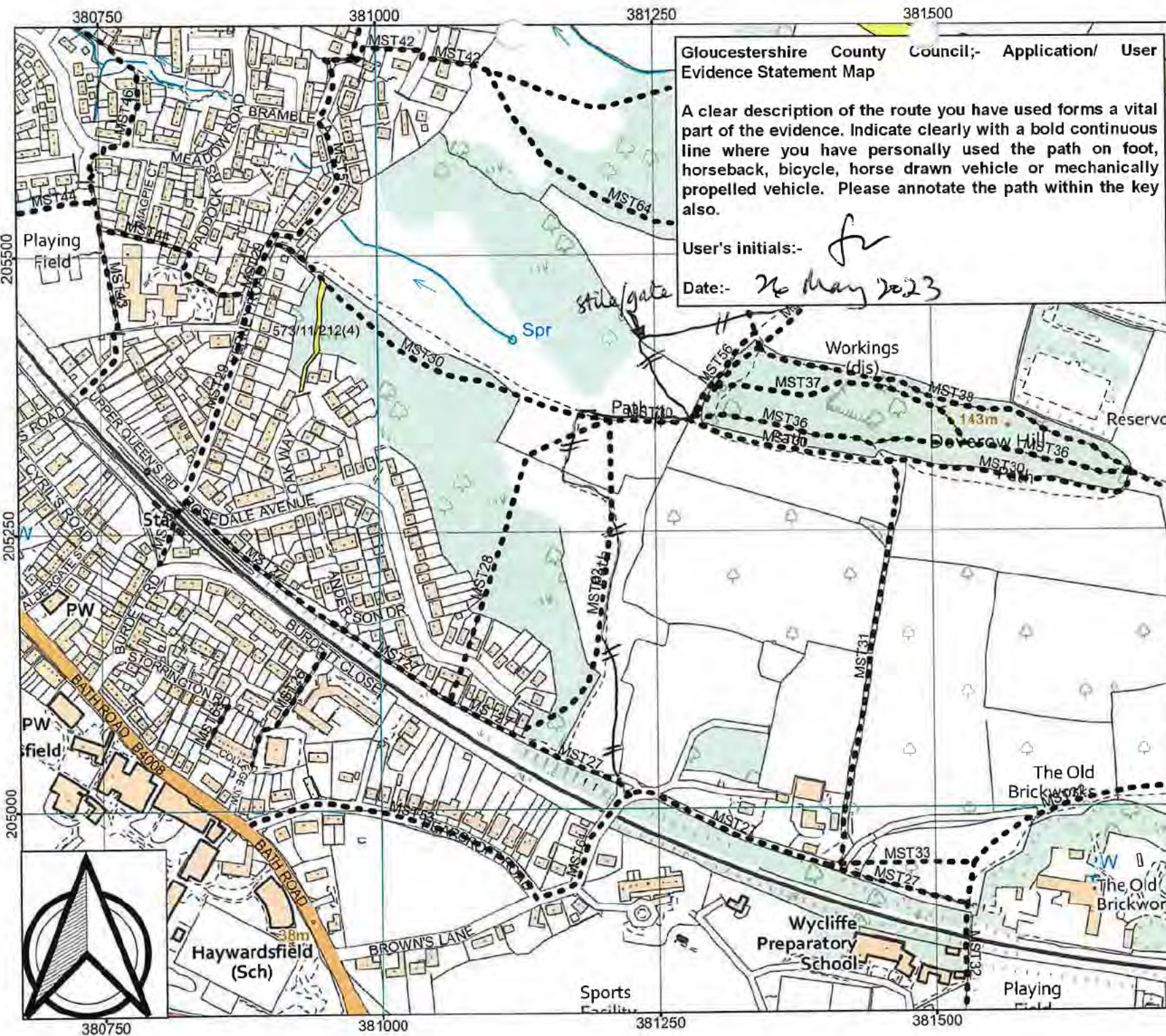
No

19. Would you be willing to attend a hearing, or public inquiry to give evidence if necessary?

Yes

No

End of questions.



Gloucestershire County Council;- Application/ User Evidence Statement Map

A clear description of the route you have used forms a vital part of the evidence. Indicate clearly with a bold continuous line where you have personally used the path on foot, horseback, bicycle, horse drawn vehicle or mechanically propelled vehicle. Please annotate the path within the key also.

User's initials:- *fr*

Date:- *26 May 2023*

VERNEY FIELDS STONEHOUSE

Key

Claimed route

Unaffected public rights of way

Highway Records

Shire Hall, Westgate Street,
 Gloucester GL1 2TG
 Tel. 01452 328981
 www.gloucestershire.gov.uk
 Drawn by: J Harris
 SCALE: 1:4,634.005904
 DATE: 20/04/2023

This map is reproduced from (or based upon) Ordnance Survey material with the permission of Ordnance Survey on behalf of the controller of His Majesty's Stationery Office. © Crown Copyright and database right 2023, Ordnance Survey 100019134. Unauthorised reproduction infringes Crown copyright and may lead to prosecution or civil proceedings. You are not permitted to copy, sub-license, distribute or sell any of this data to third parties in any form.



Haywardsfield (Sch)
38m

Wycliffe Preparatory School

The Old Brickworks

The Old Brickwork

Sports Facility

Playing Field

Workings (dis)

Reservo

Doverow Hill 143m

Spr

stile/gate

Path

Playing Field

PW field

PW field

380750

381000

381250

381500

205500

205250

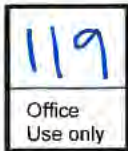
205000

380750

381000

381250

381500



PUBLIC RIGHT OF WAY USER EVIDENCE STATEMENT

PLEASE KEEP A COPY FOR YOUR OWN RECORDS

ABOUT YOU

Name SARAH HUGHES

Address GROVE FARM HOUSE

BROWNS LANE

STONEHOUSE

Postcode GL10 2JZ

Year of Birth 1967

Have you lived at any other addresses during the time you have used the path or way? If so, please provide details and years [full addresses are not required]

NO

MAP OF THE APPLICATION ROUTE

Please mark the route or routes which you have used on a blank copy of the general location map supplied by the OMA, and annotate the map with anything that is referred to in your statement. If the plan does not show the entire route used, or if any route or routes have been 'pre-marked', please contact the Modification Orders Team at modificationorders@gloucestershire.gov.uk.

Please put your initials on your map and date it. DO NOT ADD YOUR FULL SIGNATURE.

YOUR USE OF THE APPLICATION ROUTE

1. In which years did you use the application route?

From 2012 To PRESENT DAY

2. Were there any extended periods during which you did not use the route at all? If so, please state when and why?

NO

3. Please describe the application route, including the start and finish points (providing Public Rights of Way numbers, road names or OS grid references if you can)

At the bench beneath the Venrey Out the path rises to a metal gate where it meets God'sall's land. Top path meets MST56 @ S08112705593. Bottom path meets MST56 + MST30 where they intersect @ S08127405348

4. How did you use the application route and how often? [Please tick any that apply]

	Daily	Weekly	Monthly	Every few months	Once a year	Other (please describe)
On foot			✓			
On horseback						
By pedal cycle						
By motor vehicle						
By horse-drawn vehicle						

5. Has the application route always followed the same course?

- Yes
- Don't know
- No

If no – how and when was the route altered?

.....

.....

.....

6. Approximately how wide is the application route?

[Please give your estimate of the width across which you used the route including the width used when passing others or walking with others. Take care to consider the overall width of the route. If this varies, please describe how] [Or please state 'Don't know']

1 m maximum

7. What type of surface does the application route have? (for example grass, gravel, earth)

[For varying surfaces, please describe with reference to your map]

grass / mud

8. Have there ever been any of the following on the application route?

a. Stiles [state locations and show on your map; please also say how long you've known them in place]

There was a stile. It was replaced with a gate in approx 2020. You were able to walk around the gate. Now someone has put barbed wire on it - just in the last month or so.

b. Gates [state locations and show on your map; please also say how long you've known them in place & whether they've been locked (state whether permanently or temporarily locked)]

gate now, approx 2 yrs ago it replaced

the stile. It was more accessible before.

c. Other barriers [state locations and show on your map; please also say how long you've known them in place]

barbed wire just recently

9. Did any of the above prevent you from using the application route?

No

Yes

If yes, please give details

.....
.....

10. Have you ever seen any signs or notices suggesting whether or not the application route is a public right of way? (for example "Private", "Keep Out", No Right of Way "Trespassers will be Prosecuted", "Permissive Route Only")

No

Yes

Don't know

If yes – state when and give details, including when they were present and mark their location on your map

.....
.....
.....

Land Ownership

11. Were you working for any owner or occupier of land crossed by the application route at the time when you used it, or were you a tenant / licensee of any such owner?

No

Yes

If yes – provide details and dates

.....
.....
.....

12. Did the owner or occupier ever give you permission (or did you seek permission) to use the application route?

No

Yes

If yes – provide details and dates

.....
.....
.....

13. Has anyone ever told you the application route was not public (including by an owner, tenant of the land or by anyone in their employment)?

- No
- Yes

(This question continues on the next page...)
If yes – provide details and dates

.....
.....
.....

14. Have you ever been stopped or turned back when using the application route?

- No
- Yes

If yes, please give details including when this happened and by who

.....
.....
.....

15. Have you ever had a private right to use the application route? (for example, an easement, private right of access, licence, etc.)

- No
- Yes

If yes, please give full details, including who gave the permission, why and when

.....
.....
.....

Other Information

16. Do you have, or do you have knowledge of, any documentary evidence which is relevant to the application route or which indicates public use? (for example photographs, guidebooks, letters, sale documents, old maps, etc.)

No

Yes

If yes – please provide details

.....
.....
.....

Are you willing to provide copies, if requested? No Yes

17. Please give any further information which you consider would be helpful in reaching a decision as to whether the application route should be recorded as a public right of way?

[Continue on a separate sheet if necessary]

[If you wish to provide a separate sketch map, please do so and attach to this statement]

We understand that locals have used this area for general recreation, especially sledging for some 100 years or more.

.....
.....
.....
.....

18. During the investigation the OMA may want to interview some or all of the claimants in order to gather additional information. Would you be willing to talk to an officer from the OMA about your knowledge of the application route?

Yes

No

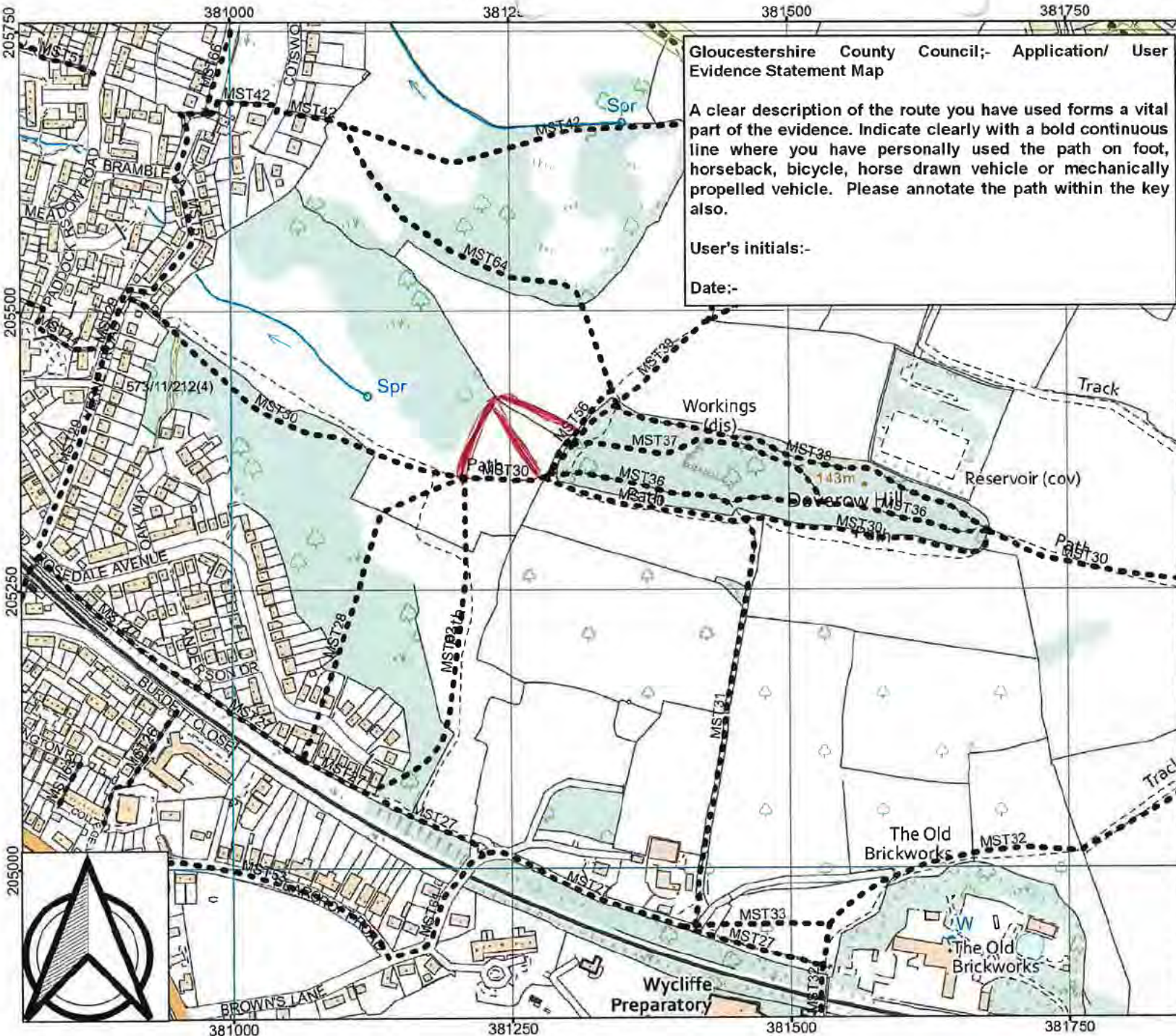
19. Would you be willing to attend a hearing, or public inquiry to give evidence if necessary?

Yes

No

End of questions.

SH 04-05-23



Gloucestershire County Council;- Application/ User Evidence Statement Map


A clear description of the route you have used forms a vital part of the evidence. Indicate clearly with a bold continuous line where you have personally used the path on foot, horseback, bicycle, horse drawn vehicle or mechanically propelled vehicle. Please annotate the path within the key also.


User's initials:-

Date:-

VERNEY FIELDS STONEHOUSE

Key


Claimed route


Unaffected public rights of way


Highway Records

Shire Hall, Westgate Street,
 Gloucester GL1 2TG
 Tel. 01452 328981
 www.gloucestershire.gov.uk
 Drawn by: J Harris
 SCALE: 1:4,634.005904
 DATE: 04/04/2023

This map is reproduced from (or based upon) Ordnance Survey material with the permission of Ordnance Survey on behalf of the controller of Her Majesty's Stationery Office. © Crown Copyright and database right 2022, Ordnance Survey 100019134. Unauthorised reproduction infringes Crown copyright and may lead to prosecution or civil proceedings. You are not permitted to copy, sub-license, distribute or sell any of this data to third parties in any form.



PUBLIC RIGHT OF WAY USER EVIDENCE STATEMENT

PLEASE KEEP A COPY FOR YOUR OWN RECORDS

ABOUT YOU

Name JOHN M. CALLINAN

Address AVALON, 12 LABURNUM WALK,

STONEHOUSE,

GLOS.

Postcode GL10 2NR.

Year of Birth [REDACTED] 1948

Have you lived at any other addresses during the time you have used the path or way?
If so, please provide details and years [full addresses are not required]

3B, THE BUNGALOWS, BRIDGEND, STONEHOUSE.

26, CORNER RD, STONEHOUSE.

5 CHAPEL ROW, HIGH ST., STONEHOUSE.

MAP OF THE APPLICATION ROUTE

Please mark the route or routes which you have used on a blank copy of the general location map supplied by the OMA, and annotate the map with anything that is referred to in your statement. If the plan does not show the entire route used, or if any route or routes have been 'pre-marked', please contact the Modification Orders Team at modificationorders@gloucestershire.gov.uk.

Please put your initials on your map and date it. DO NOT ADD YOUR FULL SIGNATURE.

YOUR USE OF THE APPLICATION ROUTE

1. In which years did you use the application route?

From 1958 (APPROX) To 2023

2. Were there any extended periods during which you did not use the route at all? If so, please state when and why?

BETWEEN 1999 - 2003 WORKED OVERSEAS, BUT EVERY 3 MONTHS LEAVE PERIOD I ALWAYS WALKED ROUTE AT LEAST ONCE.

3. Please describe the application route, including the start and finish points (providing Public Rights of Way numbers, road names or OS grid references if you can)

MADE UP OF 2 SECTIONS, MAIN SECTION IS FROM OAK TREE + BENCH ON MST 30 DOWN TO MST 27 AT KISSING GATE CLOSEST TO ROSEDALE. SPUR SECTION FROM KISSING GATE CLOSEST TO BROWN'S LANE ON MST 27 JOINING MAIN SECTION OF CLAIMED ROUTE

4. How did you use the application route and how often? [Please tick any that apply]

	Daily	Weekly	Monthly	Every few months	Once a year	Other (please describe)
On foot			✓			
On horseback						
By pedal cycle						
By motor vehicle						
By horse-drawn vehicle						

5. Has the application route always followed the same course?

- Yes - MORE OR LESS.
- Don't know
- No

If no – how and when was the route altered?

.....

.....

.....

6. Approximately how wide is the application route?
[Please give your estimate of the width across which you used the route including the width used when passing others or walking with others. Take care to consider the overall width of the route. If this varies, please describe how] [Or please state 'Don't know']

.....
ABOUT A METRE.
.....
.....

7. What type of surface does the application route have? (for example grass, gravel, earth)
[For varying surfaces, please describe with reference to your map]

.....
ON GRASS
.....
.....

8. Have there ever been any of the following on the application route?

- a. Stiles [state locations and show on your map; please also say how long you've known them in place]

.....
.....
.....

- b. Gates [state locations and show on your map; please also say how long you've known them in place & whether they've been locked (state whether permanently or temporarily locked)]

.....
ONLY ON MST 27 BUT AS A CHILD WHEN USING
THIS RIGHT OF WAY I DON'T RECALL ANY KISSING GATES.

WOODS FOOTPATH WAS STRAIGHT ACROSS THE FIELD AND ACCESS TO DOWEROW WAS UP THE CLAIMED ROUTE.

- c. Other barriers [state locations and show on your map; please also say how long you've known them in place]

.....
.....
.....

9. Did any of the above prevent you from using the application route?

No

Yes

If yes, please give details

.....
.....

10. Have you ever seen any signs or notices suggesting whether or not the application route is a public right of way? (for example "Private", "Keep Out", No Right of Way "Trespassers will be Prosecuted", "Permissive Route Only")

- No **UPTO MARCH 2023 I'VE SEEN NOTHING TO SUGGEST ACCESS WAS FORBIDDEN OR RESTRICTED. THATS OVER 60 YEARS.**
- Yes
- Don't know

If yes – state when and give details, including when they were present and mark their location on your map

NOTE: **ON MARCH 21st SIGNS WENT UP SAYING PRIVATE LAND.**

.....
.....

Land Ownership

11. Were you working for any owner or occupier of land crossed by the application route at the time when you used it, or were you a tenant / licensee of any such owner?

- No
- Yes

If yes – provide details and dates

.....
.....
.....

12. Did the owner or occupier ever give you permission (or did you seek permission) to use the application route?

- No
- Yes

If yes – provide details and dates

.....
.....
.....

13. Has anyone ever told you the application route was not public (including by an owner, tenant of the land or by anyone in their employment)?

- No **UP TO MARCH 2023**
- Yes

(This question continues on the next page...)
If yes – provide details and dates

**NOTE: ON MARCH 21ST 2023 SIGNS WENT UP SAYING
PRIVATE LAND.**

.....
.....

14. Have you ever been stopped or turned back when using the application route?

- No
- Yes

If yes, please give details including when this happened and by who

.....
.....
.....

15. Have you ever had a private right to use the application route? (for example, an easement, private right of access, licence, etc.)

- No
- Yes

If yes, please give full details, including who gave the permission, why and when

.....
.....
.....

Other Information

16. Do you have, or do you have knowledge of, any documentary evidence which is relevant to the application route or which indicates public use? (for example photographs, guidebooks, letters, sale documents, old maps, etc.)

No

Yes

If yes – please provide details

I HAVE COPY OF THE 1984 PARISH COUNCIL (STONEHOUSE) FOOTPATH MAP, SHOWING POSITION OF MST 60 ALMOST EXACTLY IN THE CLAIMED ROUTE POSITION

Are you willing to provide copies, if requested?

No

Yes

17. Please give any further information which you consider would be helpful in reaching a decision as to whether the application route should be recorded as a public right of way?

[Continue on a separate sheet if necessary]

[If you wish to provide a separate sketch map, please do so and attach to this statement]

USERS OF MST 28 USED THIS PUBLIC RIGHT OF WAY UNTIL BRAMBLE AND SCRUB TOOK OVER ROUTE. USERS ~~THE~~ PROGRESSIVELY MADE MST 60 THE MAIN ROUTE FROM THE JUNCTION OF MST 30 ADJACENT TO THE OAK TREE AND BENCH.

18. During the investigation the OMA may want to interview some or all of the claimants in order to gather additional information. Would you be willing to talk to an officer from the OMA about your knowledge of the application route?

Yes

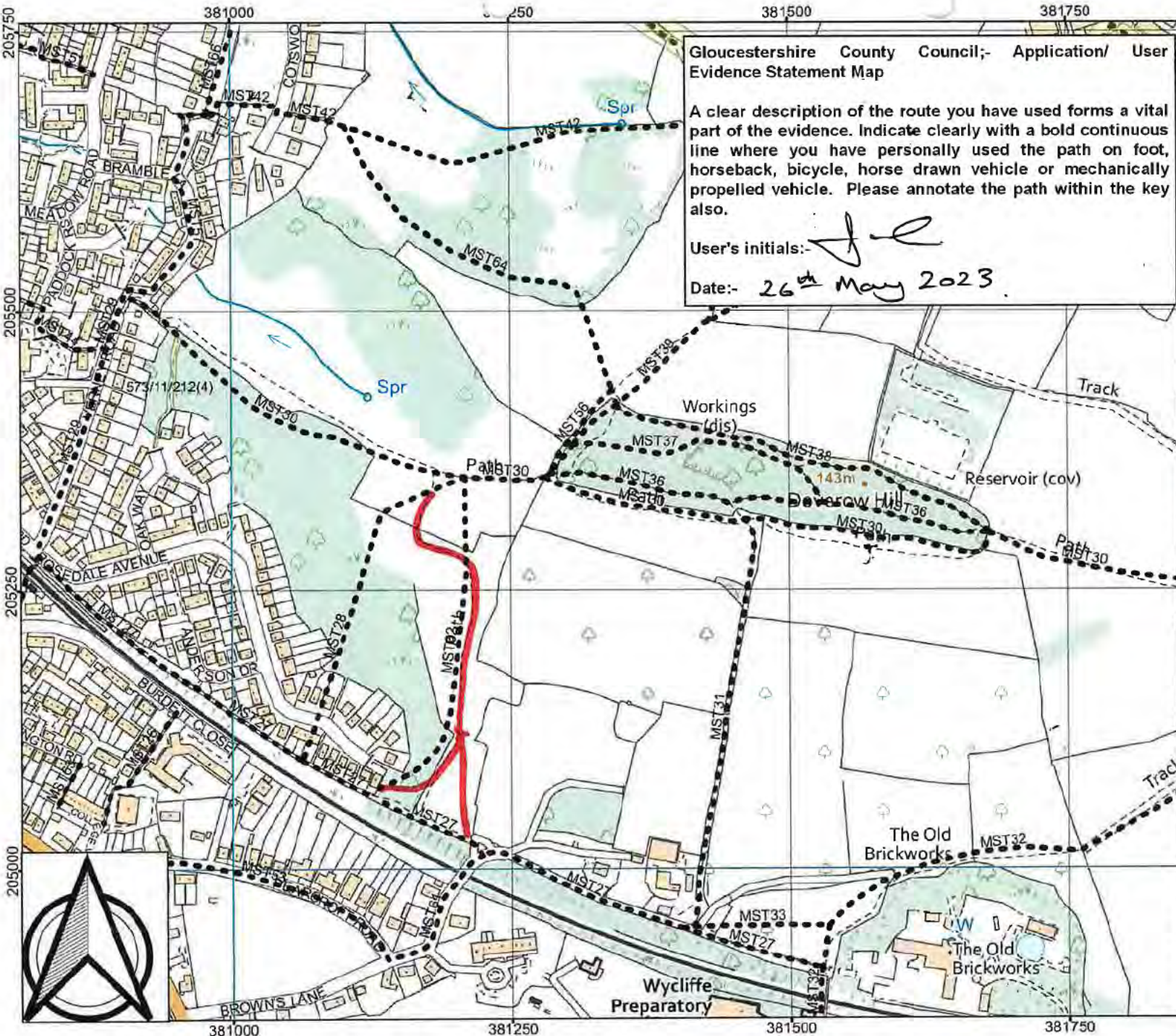
No

19. Would you be willing to attend a hearing, or public inquiry to give evidence if necessary?

Yes

No

End of questions.



Gloucestershire County Council;- Application/ User Evidence Statement Map

A clear description of the route you have used forms a vital part of the evidence. Indicate clearly with a bold continuous line where you have personally used the path on foot, horseback, bicycle, horse drawn vehicle or mechanically propelled vehicle. Please annotate the path within the key also.

User's initials: *JL*

Date:- *26th May 2023*

**VERNEY FIELDS
STONEHOUSE**

Key

- Claimed route**
- Unaffected public rights of way**

Highway Records

Shire Hall, Westgate Street,
Gloucester GL1 2TG
Tel. 01452 328981
www.gloucestershire.gov.uk
Drawn by: J Harris
SCALE: 1:4,634.005904
DATE: 04/04/2023

This map is reproduced from (or based upon) Ordnance Survey material with the permission of Ordnance Survey on behalf of the controller of Her Majesty's Stationery Office. © Crown Copyright and database right 2022, Ordnance Survey 100019134. Unauthorised reproduction infringes Crown copyright and may lead to prosecution or civil proceedings. You are not permitted to copy, sub-license, distribute or sell any of this data to third parties in any form.