



PUBLIC RIGHT OF WAY USER EVIDENCE STATEMENT

PLEASE KEEP A COPY FOR YOUR OWN RECORDS

ABOUT YOU

Name MICHAEL WISE

Address 3 COTSWOLD GREEN
STONEHOUSE
GLOS.

Postcode GL10 2ES

Year of Birth 1965

Have you lived at any other addresses during the time you have used the path or way?
If so, please provide details and years [full addresses are not required] YES

4, VERNEY ROAD, STONEHOUSE
98, RYELANDS ROAD, STONEHOUSE

MAP OF THE APPLICATION ROUTE

Please mark the route or routes which you have used on a blank copy of the general location map supplied by the OMA, and annotate the map with anything that is referred to in your statement. If the plan does not show the entire route used, or if any route or routes have been 'pre-marked', please contact the Modification Orders Team at modificationorders@gloucestershire.gov.uk.

Please put your initials on your map and date it. DO NOT ADD YOUR FULL SIGNATURE.

YOUR USE OF THE APPLICATION ROUTE

1. In which years did you use the application route?
From 1994 To 2023

2. Were there any extended periods during which you did not use the route at all? If so, please state when and why?
NO

- .....
- .....
3. Please describe the application route, including the start and finish points (providing Public Rights of Way numbers, road names or OS grid references if you can)

Style close to the top of Cotswold Green, past the "lonely oak" public bench, and to the bottom SW edge of Douerou Wood.

4. How did you use the application route and how often? [Please tick any that apply]

	Daily	Weekly	Monthly	Every few months	Once a year	Other (please describe)
On foot	✓					
On horseback						
By pedal cycle						
By motor vehicle						
By horse-drawn vehicle						

5. Has the application route always followed the same course?

- Yes
- Don't know
- No

If no – how and when was the route altered?

.....

.....

.....

6. Approximately how wide is the application route?  
[Please give your estimate of the width across which you used the route including the width used when passing others or walking with others. Take care to consider the overall width of the route. If this varies, please describe how] [Or please state 'Don't know']

2 feet to 3 feet wide

7. What type of surface does the application route have? (for example grass, gravel, earth)  
[For varying surfaces, please describe with reference to your map]

Grass.

8. Have there ever been any of the following on the application route?

- a. Stiles [state locations and show on your map; please also say how long you've known them in place]

Yes, a style at the Cotswold Green end and a "kissing gate" at the Doverow Wood end.

- b. Gates [state locations and show on your map; please also say how long you've known them in place & whether they've been locked (state whether permanently or temporarily locked)]

- c. Other barriers [state locations and show on your map; please also say how long you've known them in place]

None. The Cotswold Green style has been blocked by the landowner for the past 8 weeks.

9. Did any of the above prevent you from using the application route?

No Not previous to the last 8 weeks.

Yes

If yes, please give details

.....  
.....

**10.** Have you ever seen any signs or notices suggesting whether or not the application route is a public right of way? (for example "Private", "Keep Out", No Right of Way "Trespassers will be Prosecuted", "Permissive Route Only")

No

Yes

Don't know

If yes – state when and give details, including when they were present and mark their location on your map

.....  
.....  
.....

**Land Ownership**

**11.** Were you working for any owner or occupier of land crossed by the application route at the time when you used it, or were you a tenant / licensee of any such owner?

No

Yes

If yes – provide details and dates

.....  
.....  
.....

**12.** Did the owner or occupier ever give you permission (or did you seek permission) to use the application route?

No

Yes

If yes – provide details and dates

.....  
.....  
.....

**13.** Has anyone ever told you the application route was not public (including by an owner, tenant of the land or by anyone in their employment)?

- No  
 Yes

(This question continues on the next page...)  
If yes – provide details and dates

.....  
.....  
.....

**14.** Have you ever been stopped or turned back when using the application route?

- No  
 Yes

If yes, please give details including when this happened and by who

.....  
.....  
.....

**15.** Have you ever had a private right to use the application route? (for example, an easement, private right of access, licence, etc.)

- No  
 Yes

If yes, please give full details, including who gave the permission, why and when

.....  
.....  
.....

**Other Information**

16. Do you have, or do you have knowledge of, any documentary evidence which is relevant to the application route or which indicates public use? (for example photographs, guidebooks, letters, sale documents, old maps, etc.)

No

Yes

If yes – please provide details

.....  
.....  
.....

Are you willing to provide copies, if requested?                       No                       Yes

17. Please give any further information which you consider would be helpful in reaching a decision as to whether the application route should be recorded as a public right of way?

[Continue on a separate sheet if necessary]

[If you wish to provide a separate sketch map, please do so and attach to this statement]

.....  
.....  
.....  
.....  
.....  
.....  
.....  
.....  
.....  
.....

18. During the investigation the OMA may want to interview some or all of the claimants in order to gather additional information. Would you be willing to talk to an officer from the OMA about your knowledge of the application route?

Yes

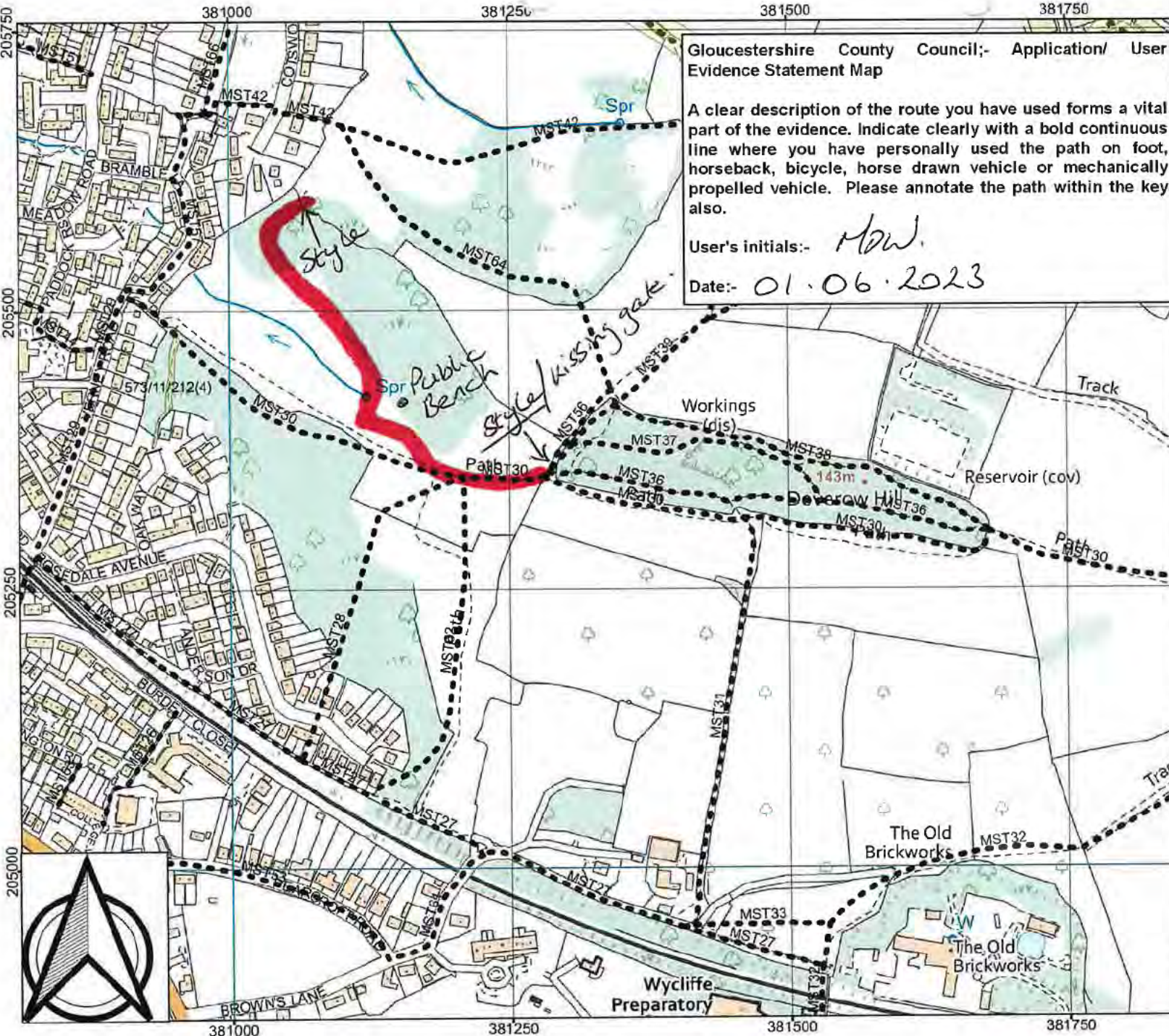
No

19. Would you be willing to attend a hearing, or public inquiry to give evidence if necessary?

Yes

No

**End of questions.**



Gloucestershire County Council;- Application/ User Evidence Statement Map

A clear description of the route you have used forms a vital part of the evidence. Indicate clearly with a bold continuous line where you have personally used the path on foot, horseback, bicycle, horse drawn vehicle or mechanically propelled vehicle. Please annotate the path within the key also.

User's initials:- *MW.*  
 Date:- *01.06.2023*

# VERNEY FIELDS STONEHOUSE

**Key**

**Claimed route**

**Unaffected public rights of way**

**Highway Records**

Shire Hall, Westgate Street,  
 Gloucester GL1 2TG  
 Tel. 01452 328981  
[www.gloucestershire.gov.uk](http://www.gloucestershire.gov.uk)  
 Drawn by: J Harris  
 SCALE: 1:4,634.005904  
 DATE: 04/04/2023

This map is reproduced from (or based upon) Ordnance Survey material with the permission of Ordnance Survey on behalf of the controller of Her Majesty's Stationery Office. © Crown Copyright and database right 2022, Ordnance Survey 100019134. Unauthorised reproduction infringes Crown copyright and may lead to prosecution or civil proceedings. You are not permitted to copy, sub-license, distribute or sell any of this data to third parties in any form.





**PUBLIC RIGHT OF WAY USER EVIDENCE STATEMENT**

**PLEASE KEEP A COPY FOR YOUR OWN RECORDS**

**ABOUT YOU**

Name SARAH L JACKSON

Address 41 UPPER QUEENS RD  
STONEHOUSE

Postcode GL10 2QF

Year of Birth 1969

Have you lived at any other addresses during the time you have used the path or way?  
If so, please provide details and years [full addresses are not required]

N/A

**MAP OF THE APPLICATION ROUTE**

Please mark the route or routes which you have used on a blank copy of the general location map supplied by the OMA, and annotate the map with anything that is referred to in your statement. If the plan does not show the entire route used, or if any route or routes have been 'pre-marked', please contact the Modification Orders Team at [modificationorders@gloucestershire.gov.uk](mailto:modificationorders@gloucestershire.gov.uk).

Please put your initials on your map and date it. DO NOT ADD YOUR FULL SIGNATURE.

**YOUR USE OF THE APPLICATION ROUTE**

1. In which years did you use the application route?

From 2002 To 2023

2. Were there any extended periods during which you did not use the route at all? If so, please state when and why?

N/A

3. Please describe the application route, including the start and finish points (providing Public Rights of Way numbers, road names or OS grid references if you can)

SO 8095105474 just before climb stile coming from Oak Way to SO8109805656 where it joins MST64 + MST30 beyond the spring by the Verney Oak @ approx SO8119405353

4. How did you use the application route and how often? [Please tick any that apply]

	Daily	Weekly	Monthly	Every few months	Once a year	Other (please describe)
On foot	<input checked="" type="checkbox"/>		<input checked="" type="checkbox"/>			
On horseback						
By pedal cycle						
By motor vehicle						
By horse-drawn vehicle						

5. Has the application route always followed the same course?

Yes

Don't know

No

If no – how and when was the route altered?

.....  
 .....  
 .....

6. Approximately how wide is the application route?

[Please give your estimate of the width across which you used the route including the width used when passing others or walking with others. Take care to consider the overall width of the route. If this varies, please describe how] [Or please state 'Don't know']

varies bet 30 - 60cm (Oak trees to Catswold Green)  
 path to Verney Oak + bench, past spring is approx 30cm wide

7. What type of surface does the application route have? (for example grass, gravel, earth)  
[For varying surfaces, please describe with reference to your map]

Grassy

8. Have there ever been any of the following on the application route?

- a. Stiles [state locations and show on your map; please also say how long you've known them in place]

Oak way footpath

From Verney Field into field behind Cotswold Green

- b. Gates [state locations and show on your map; please also say how long you've known them in place & whether they've been locked (state whether permanently or temporarily locked)]

- c. Other barriers [state locations and show on your map; please also say how long you've known them in place]

9. Did any of the above prevent you from using the application route?

No

Yes

If yes, please give details

Large board erected in March 2023 by new owners where path goes into field to Jam M5764

10. Have you ever seen any signs or notices suggesting whether or not the application route is a public right of way? (for example "Private", "Keep Out", No Right of Way "Trespassers will be Prosecuted", "Permissive Route Only")

No

Yes

Don't know

If yes – state when and give details, including when they were present and mark their location on your map

refer to Q9. Signs "Private Land" "No PROW"  
"Woodland Habitat" "Keep Out" erected March 21, 2023

### Land Ownership

11. Were you working for any owner or occupier of land crossed by the application route at the time when you used it, or were you a tenant / licensee of any such owner?

No

Yes

If yes – provide details and dates

.....  
.....  
.....

12. Did the owner or occupier ever give you permission (or did you seek permission) to use the application route?

No

Yes

If yes – provide details and dates

.....  
.....  
.....

13. Has anyone ever told you the application route was not public (including by an owner, tenant of the land or by anyone in their employment)?

No

Yes

(This question continues on the next page...)  
If yes – provide details and dates

.....  
.....  
.....

14. Have you ever been stopped or turned back when using the application route?

No

Yes

If yes, please give details including when this happened and by who

.....  
.....  
.....

15. Have you ever had a private right to use the application route? (for example, an easement, private right of access, licence, etc.)

No

Yes

If yes, please give full details, including who gave the permission, why and when

.....  
.....  
.....

### Other Information

16. Do you have, or do you have knowledge of, any documentary evidence which is relevant to the application route or which indicates public use? (for example photographs, guidebooks, letters, sale documents, old maps, etc.)

No

Yes

If yes – please provide details

.....photo.....  
.....  
.....

Are you willing to provide copies, if requested?

No

Yes

17. Please give any further information which you consider would be helpful in reaching a decision as to whether the application route should be recorded as a public right of way?

[Continue on a separate sheet if necessary]

[If you wish to provide a separate sketch map, please do so and attach to this statement]

.....  
...Family walks.....  
...Walking with friends.....  
.....  
.....  
.....  
.....  
.....

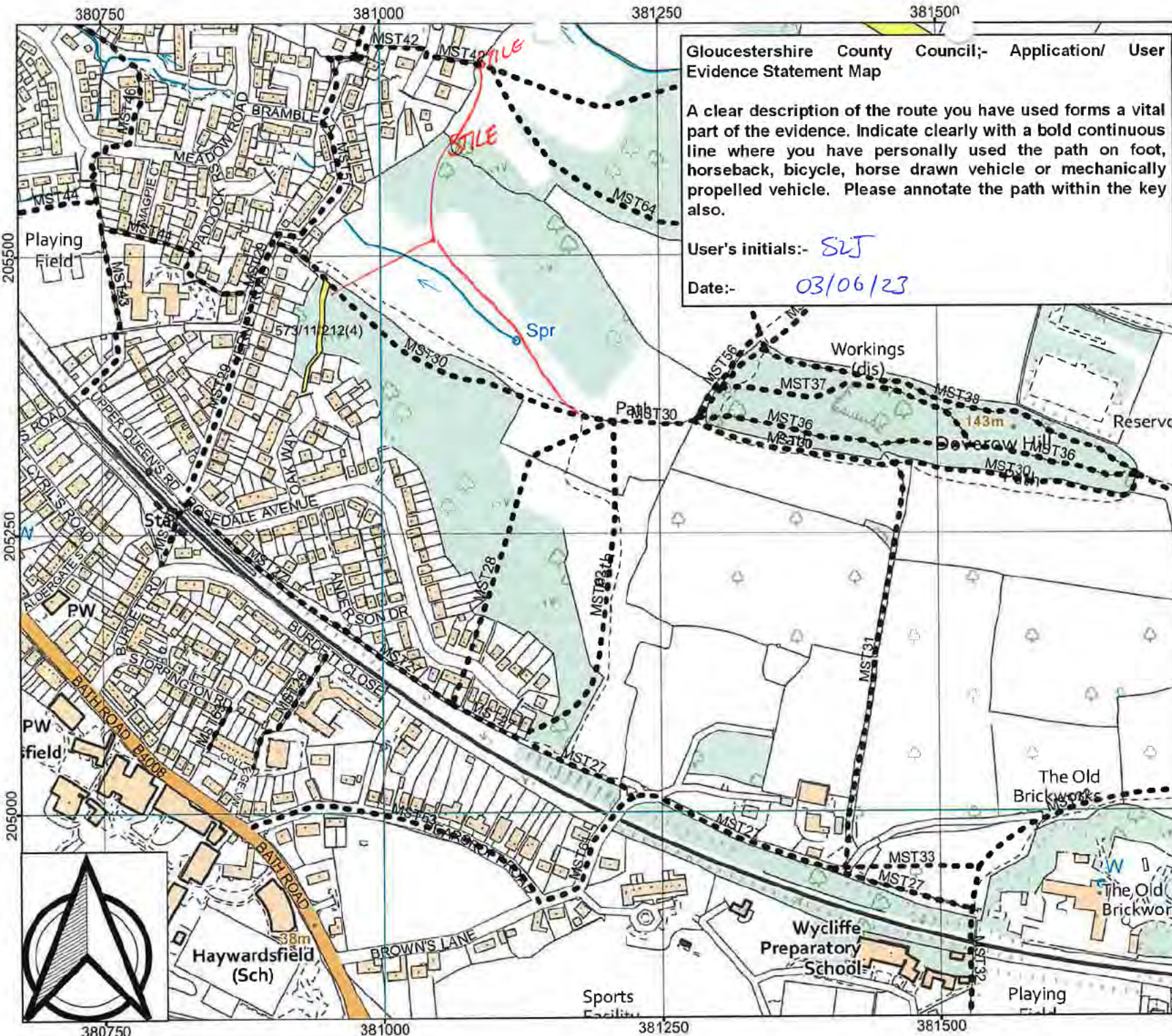
18. During the investigation the OMA may want to interview some or all of the claimants in order to gather additional information. Would you be willing to talk to an officer from the OMA about your knowledge of the application route?

- Yes
- No

19. Would you be willing to attend a hearing, or public inquiry to give evidence if necessary?

- Yes
- No

**End of questions.**




**Gloucestershire County Council;- Application/ User Evidence Statement Map**


A clear description of the route you have used forms a vital part of the evidence. Indicate clearly with a bold continuous line where you have personally used the path on foot, horseback, bicycle, horse drawn vehicle or mechanically propelled vehicle. Please annotate the path within the key also.

User's initials:- *SLJ*  
 Date:- *03/06/23*

**VERNEY FIELDS  
STONEHOUSE**

**Key**

**Claimed route**  


**Unaffected public rights of way**  


**Highway Records**

Shire Hall, Westgate Street,  
 Gloucester GL1 2TG  
 Tel. 01452 328981  
 www.gloucestershire.gov.uk  
 Drawn by: J Harris  
 SCALE: 1:4,634.005904  
 DATE: 20/04/2023

This map is reproduced from (or based upon) Ordnance Survey material with the permission of Ordnance Survey on behalf of the controller of His Majesty's Stationery Office. © Crown Copyright and database right 2023, Ordnance Survey 100019134. Unauthorised reproduction infringes Crown copyright and may lead to prosecution or civil proceedings. You are not permitted to copy, sub-license, distribute or sell any of this data to third parties in any form





**PUBLIC RIGHT OF WAY USER EVIDENCE STATEMENT**

**PLEASE KEEP A COPY FOR YOUR OWN RECORDS**

**ABOUT YOU**

Name ..... MICHAEL E HANSHAW

Address ..... 9 FOXMOOR LANE

..... EBLEY

..... STRUD

..... Postcode ..... GL5 4PW

Year of Birth ..... 1967

Have you lived at any other addresses during the time you have used the path or way?  
If so, please provide details and years [full addresses are not required]

..... N/A

**MAP OF THE APPLICATION ROUTE**

Please mark the route or routes which you have used on a blank copy of the general location map supplied by the OMA, and annotate the map with anything that is referred to in your statement. If the plan does not show the entire route used, or if any route or routes have been 'pre-marked', please contact the Modification Orders Team at [modificationorders@gloucestershire.gov.uk](mailto:modificationorders@gloucestershire.gov.uk).

Please put your initials on your map and date it. DO NOT ADD YOUR FULL SIGNATURE.

**YOUR USE OF THE APPLICATION ROUTE**

1. In which years did you use the application route?

From ..... 1999 ..... To ..... Now

2. Were there any extended periods during which you did not use the route at all? If so, please state when and why?

..... NONE

3. Please describe the application route, including the start and finish points (providing Public Rights of Way numbers, road names or OS grid references if you can)

Where MST 28 meets MST 62, walking past MST 30 + cross fields, past the spring  
 + join (at junction) MST 42 + MST 64

4. How did you use the application route and how often? [Please tick any that apply]

	Daily	Weekly	Monthly	Every few months	Once a year	Other (please describe)
On foot	✓					
On horseback						
By pedal cycle						
By motor vehicle						
By horse-drawn vehicle						

5. Has the application route always followed the same course?

- Yes  
 Don't know  
 No

If no – how and when was the route altered?

.....

.....

.....

6. Approximately how wide is the application route?  
[Please give your estimate of the width across which you used the route including the width used when passing others or walking with others. Take care to consider the overall width of the route. If this varies, please describe how] [Or please state 'Don't know']

30m

7. What type of surface does the application route have? (for example grass, gravel, earth)  
[For varying surfaces, please describe with reference to your map]

Grassy but can become clayey after rainfall at spring & metal kissing gate  
ad & entrance for Cobwell Way.

8. Have there ever been any of the following on the application route?

- a. Stiles [state locations and show on your map; please also say how long you've known them in place]

Stile from Veneysfield into Catswell Green. Had been there for when we  
first started to walk this route in 1999 until broke down by new owners  
in 2020, though were still able to climb over wooden poles left in situ.

- b. Gates [state locations and show on your map; please also say how long you've known them in place & whether they've been locked (state whether permanently or temporarily locked)]

N/A

- c. Other barriers [state locations and show on your map; please also say how long you've known them in place]

Owners have erected "Keep Out" signs & Big board to stop walkers climbing  
over.

9. Did any of the above prevent you from using the application route?

No

Yes

If yes, please give details

Big boat March 2023 use fetch join MST 64

10. Have you ever seen any signs or notices suggesting whether or not the application route is a public right of way? (for example "Private", "Keep Out", No Right of Way "Trespassers will be Prosecuted", "Permissive Route Only")

No

Yes

Don't know

If yes – state when and give details, including when they were present and mark their location on your map

Signs put up March 2023

### Land Ownership

11. Were you working for any owner or occupier of land crossed by the application route at the time when you used it, or were you a tenant / licensee of any such owner?

No

Yes

If yes – provide details and dates

12. Did the owner or occupier ever give you permission (or did you seek permission) to use the application route?

No

Yes

If yes – provide details and dates

.....  
.....  
.....

13. Has anyone ever told you the application route was not public (including by an owner, tenant of the land or by anyone in their employment)?

- No  
 Yes

(This question continues on the next page...)

If yes – provide details and dates

.....  
.....  
.....

14. Have you ever been stopped or turned back when using the application route?

- No  
 Yes

If yes, please give details including when this happened and by who

.....  
.....  
.....

15. Have you ever had a private right to use the application route? (for example, an easement, private right of access, licence, etc.)

- No  
 Yes

If yes, please give full details, including who gave the permission, why and when

.....  
.....  
.....

**Other Information**

16. Do you have, or do you have knowledge of, any documentary evidence which is relevant to the application route or which indicates public use? (for example photographs, guidebooks, letters, sale documents, old maps, etc.)

No

Yes

If yes – please provide details

Photograph of remains of stile

Are you willing to provide copies, if requested?

No

Yes

17. Please give any further information which you consider would be helpful in reaching a decision as to whether the application route should be recorded as a public right of way?

[Continue on a separate sheet if necessary]

[If you wish to provide a separate sketch map, please do so and attach to this statement]

Route used daily and more frequently by those local to Shroton, from Ashby, Coleshill, Walsley and those travelling along side of Doreas to reach Ashby Green and other end of town.

Recreation benefits, wildlife, fresh + famous, relaxation & to  
dedication. Exercise. Dog walking, family explore & play

18. During the investigation the OMA may want to interview some or all of the claimants in order to gather additional information. Would you be willing to talk to an officer from the OMA about your knowledge of the application route?

Yes

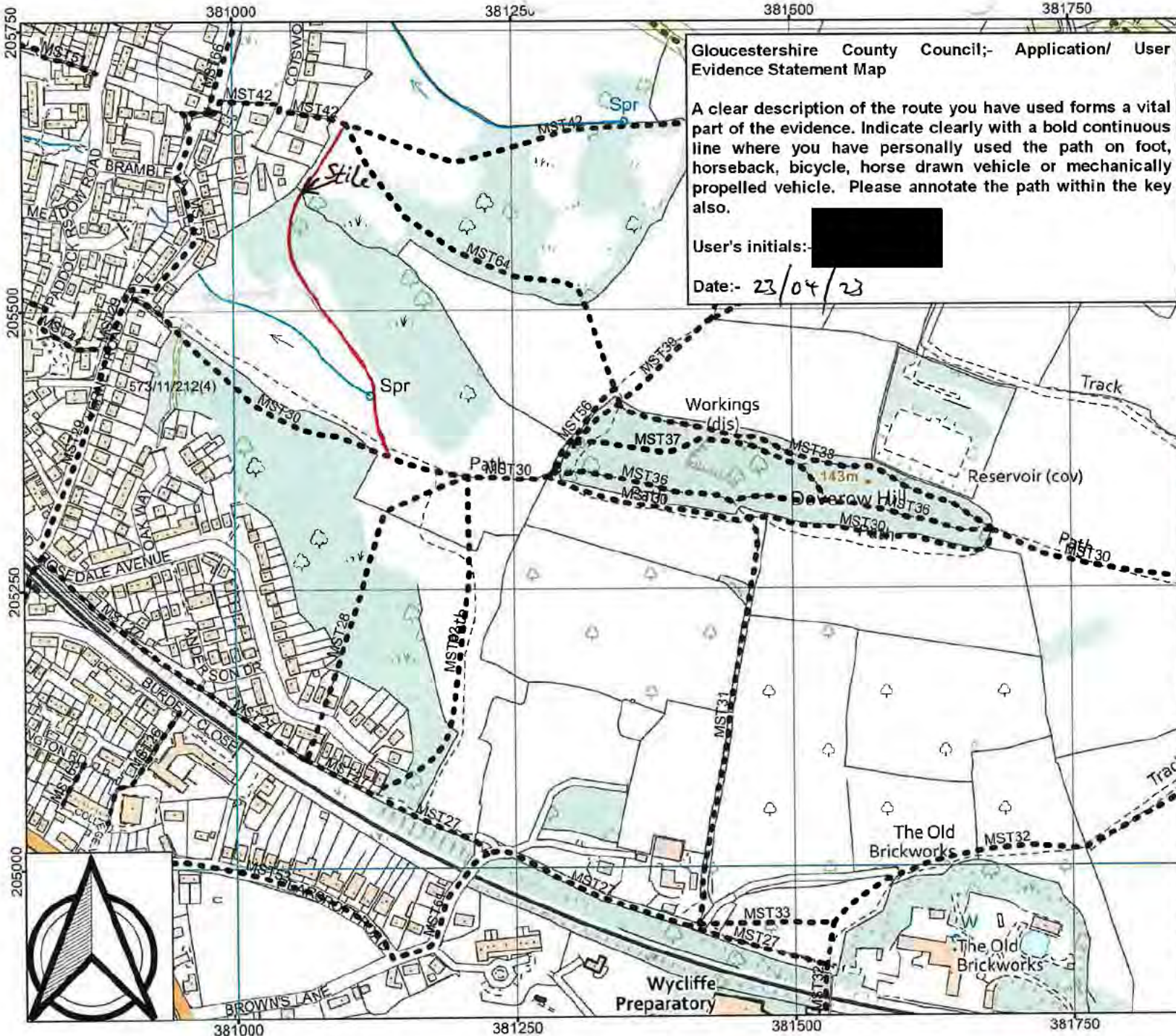
No

19. Would you be willing to attend a hearing, or public inquiry to give evidence if necessary?

Yes

No

End of questions.



**Gloucestershire County Council;- Application/ User Evidence Statement Map**

A clear description of the route you have used forms a vital part of the evidence. Indicate clearly with a bold continuous line where you have personally used the path on foot, horseback, bicycle, horse drawn vehicle or mechanically propelled vehicle. Please annotate the path within the key also.

User's initials: [Redacted]

Date:- 23/04/23

**VERNEY FIELDS  
STONEHOUSE**

**Key**

**Claimed route**

**Unaffected public rights of way**

**Highway Records**

Shire Hall, Westgate Street,  
 Gloucester GL1 2TG  
 Tel. 01452 328981  
 www.gloucestershire.gov.uk  
 Drawn by: J Harris  
 SCALE: 1:4,634.005904  
 DATE: 04/04/2023

This map is reproduced from (or based upon) Ordnance Survey material with the permission of Ordnance Survey on behalf of the controller of Her Majesty's Stationery Office. © Crown Copyright and database right 2022. Ordnance Survey 100019134. Unauthorised reproduction infringes Crown copyright and may lead to prosecution or civil proceedings. You are not permitted to copy, sub-license, distribute or sell any of this data to third parties in any form.



PUBLIC RIGHT OF WAY USER EVIDENCE STATEMENT

PLEASE KEEP A COPY FOR YOUR OWN RECORDS

ABOUT YOU

Name STEPHEN ARMSTRONG

Address BEECHFIELD

VERNEY ROAD

STONEHOUSE

Postcode GL10 2QB

Year of Birth 1968

Have you lived at any other addresses during the time you have used the path or way? If so, please provide details and years [full addresses are not required]

No

MAP OF THE APPLICATION ROUTE

Please mark the route or routes which you have used on a blank copy of the general location map supplied by the OMA, and annotate the map with anything that is referred to in your statement. If the plan does not show the entire route used, or if any route or routes have been 'pre-marked', please contact the Modification Orders Team at modificationorders@gloucestershire.gov.uk.

Please put your initials on your map and date it. DO NOT ADD YOUR FULL SIGNATURE.

YOUR USE OF THE APPLICATION ROUTE

1. In which years did you use the application route?

From MARCH 2000 To CURRENT TIME (JUN 2023)

2. Were there any extended periods during which you did not use the route at all? If so, please state when and why?

No

3. Please describe the application route, including the start and finish points (providing Public Rights of Way numbers, road names or OS grid references if you can)

*SPUR* The route runs from the stile at MST 42, across the field to a fence where there used to be a stile contouring round to join MST 30. A spur branches off this path to cross the stile at Bramble Ln/Veney Rd.

Start Point: ~~SO 80947 05444~~ ~~SO 81127 05444~~  
 Spur: SO 80947 05494  
 End point: SO 8119405353

4. How did you use the application route and how often? [Please tick any that apply]

	Daily	Weekly	Monthly	Every few months	Once a year	Other (please describe)
On foot		✓				
On horseback						
By pedal cycle						
By motor vehicle						
By horse-drawn vehicle						

5. Has the application route always followed the same course?

- Yes
- Don't know
- No

If no – how and when was the route altered?

.....

.....

.....

6. Approximately how wide is the application route?  
[Please give your estimate of the width across which you used the route including the width used when passing others or walking with others. Take care to consider the overall width of the route. If this varies, please describe how] [Or please state 'Don't know']

Typically 0.5 m wide

7. What type of surface does the application route have? (for example grass, gravel, earth)  
[For varying surfaces, please describe with reference to your map]

Earth path through grass fields / undergrowth.

8. Have there ever been any of the following on the application route?

- a. Stiles [state locations and show on your map; please also say how long you've known them in place]

YES - There was a stile (marked on the map) which had a damaged step tread. This was never replaced ~~after~~ in the last 5 years. Access over fence was still possible

- b. Gates [state locations and show on your map; please also say how long you've known them in place & whether they've been locked (state whether permanently or temporarily locked)]

NO

- c. Other barriers [state locations and show on your map; please also say how long you've known them in place]

In March 2023 a board was fitted to the fence line (where the stile used to be) preventing access

9. Did any of the above prevent you from using the application route?

No

Yes

If yes, please give details

..... Access has been prevented since March 2023 .....

10. Have you ever seen any signs or notices suggesting whether or not the application route is a public right of way? (for example "Private", "Keep Out", No Right of Way "Trespassers will be Prosecuted", "Permissive Route Only")

No

Yes

Don't know

If yes – state when and give details, including when they were present and mark their location on your map

..... In March 2023 a notice (along with the barrier) stated "Private Land No Public Right of Way" .....

### Land Ownership

11. Were you working for any owner or occupier of land crossed by the application route at the time when you used it, or were you a tenant / licensee of any such owner?

No

Yes

If yes – provide details and dates

.....  
.....  
.....

12. Did the owner or occupier ever give you permission (or did you seek permission) to use the application route?

No

Yes

If yes – provide details and dates

.....  
.....  
.....

13. Has anyone ever told you the application route was not public (including by an owner, tenant of the land or by anyone in their employment)?

- No
- Yes

(This question continues on the next page...)

If yes – provide details and dates

By the signage in <sup>March</sup> 2023 Before this no other  
notice or statement saying ~~no~~ right of  
way.

14. Have you ever been stopped or turned back when using the application route?

- No
- Yes

If yes, please give details including when this happened and by who

.....  
.....  
.....

15. Have you ever had a private right to use the application route? (for example, an easement, private right of access, licence, etc.)

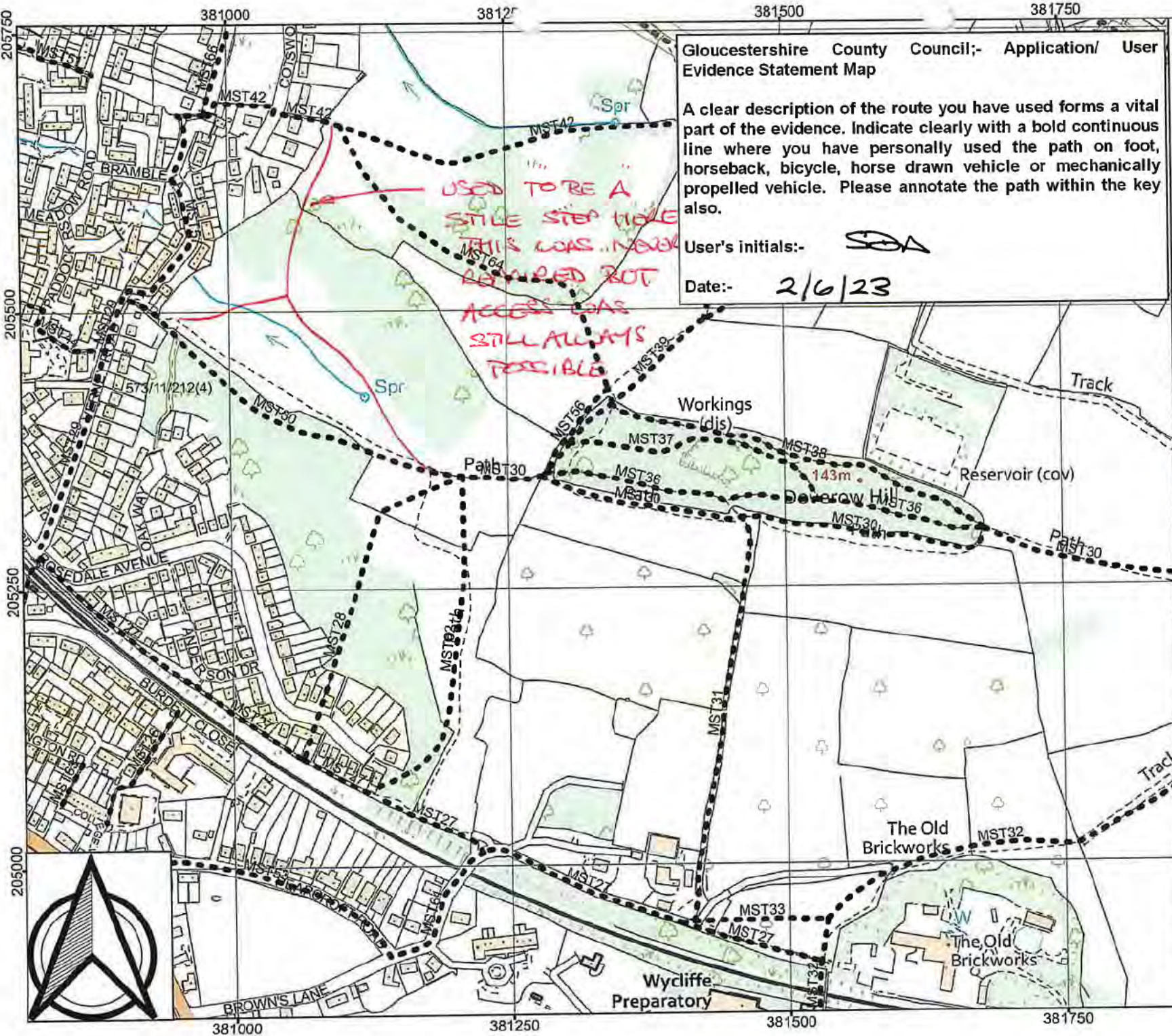
- No
- Yes

If yes, please give full details, including who gave the permission, why and when

.....  
.....  
.....

**Other Information**





Gloucestershire County Council;- Application/ User Evidence Statement Map

A clear description of the route you have used forms a vital part of the evidence. Indicate clearly with a bold continuous line where you have personally used the path on foot, horseback, bicycle, horse drawn vehicle or mechanically propelled vehicle. Please annotate the path within the key also.

User's initials:- **SDA**

Date:- **2/6/23**

**USED TO BE A STILE STEP HOLE THIS WAS NEVER REMOVED BUT ACCESS WAS STILL ALWAYS POSSIBLE**

# VERNEY FIELDS STONEHOUSE

**Key**

**Claimed route** (Red line)

**Unaffected public rights of way** (Dashed line)

**Highway Records**

Shire Hall, Westgate Street,  
Gloucester GL1 2TG  
Tel. 01452 328981  
[www.gloucestershire.gov.uk](http://www.gloucestershire.gov.uk)  
Drawn by: J Harris  
SCALE: 1:4,634.005904  
DATE: 04/04/2023

This map is reproduced from (or based upon) Ordnance Survey material with the permission of Ordnance Survey on behalf of the controller of Her Majesty's Stationery Office. © Crown Copyright and database right 2022, Ordnance Survey 100019134. Unauthorised reproduction infringes Crown copyright and may lead to prosecution or civil proceedings. You are not permitted to copy, sub-license, distribute or sell any of this data to third parties in any form.



PUBLIC RIGHT OF WAY USER EVIDENCE STATEMENT

PLEASE KEEP A COPY FOR YOUR OWN RECORDS

ABOUT YOU

Name ELIZABETH HILLARY

Address 12 RODBOROUGH AVENUE  
STROUD

Postcode GL5 3RS

Year of Birth 1964

Have you lived at any other addresses during the time you have used the path or way? If so, please provide details and years [full addresses are not required]

DEC 2001 - OCT 2018 - 14 BURDETT ROAD,  
STONEHOUSE GL40 2JW

MAP OF THE APPLICATION ROUTE

Please mark the route or routes which you have used on a blank copy of the general location map supplied by the OMA, and annotate the map with anything that is referred to in your statement. If the plan does not show the entire route used, or if any route or routes have been 'pre-marked', please contact the Modification Orders Team at [modificationorders@gloucestershire.gov.uk](mailto:modificationorders@gloucestershire.gov.uk).

Please put your initials on your map and date it. DO NOT ADD YOUR FULL SIGNATURE.

YOUR USE OF THE APPLICATION ROUTE

1. In which years did you use the application route?

From 2001 To NOW

2. Were there any extended periods during which you did not use the route at all? If so, please state when and why?

NO

3. Please describe the application route, including the start and finish points (providing Public Rights of Way numbers, road names or OS grid references if you can)

508094705494 joins MST64 at  
 808112705593 and joins MST30  
 beyond spring at 508119405353.

4. How did you use the application route and how often? [Please tick any that apply]

	Daily	Weekly	Monthly	Every few months	Once a year	Other (please describe)
On foot		✓				
On horseback						
By pedal cycle						
By motor vehicle						
By horse-drawn vehicle						

5. Has the application route always followed the same course?

- Yes
- Don't know
- No

If no – how and when was the route altered?

.....

.....

.....

6. Approximately how wide is the application route?

[Please give your estimate of the width across which you used the route including the width used when passing others or walking with others. Take care to consider the overall width of the route. If this varies, please describe how] [Or please state 'Don't know']

The path going past Oak Tree up to  
Cotswold Green is up to 80cm wide.  
The path past the spring is 30cm wide.

7. What type of surface does the application route have? (for example grass, gravel, earth)

[For varying surfaces, please describe with reference to your map]

mainly grass + earth (unmade)

8. Have there ever been any of the following on the application route?

a. Stiles [state locations and show on your map; please also say how long you've known them in place]

Stile ~~is~~ on the foot path from Oakway.  
There is a stile from Verney fields where it  
meets MST64. The BST on top of this  
stile was removed in 2020.

b. Gates [state locations and show on your map; please also say how long you've known them in place & whether they've been locked (state whether permanently or temporarily locked)]

N/A

c. Other barriers [state locations and show on your map; please also say how long you've known them in place]

N/A

9. Did any of the above prevent you from using the application route?

No

Yes

If yes, please give details

.....  
.....

10. Have you ever seen any signs or notices suggesting whether or not the application route is a public right of way? (for example "Private", "Keep Out", No Right of Way "Trespassers will be Prosecuted", "Permissive Route Only")

No

Yes

Don't know

If yes – state when and give details, including when they were present and mark their location on your map

.....  
.....  
.....

#### Land Ownership

11. Were you working for any owner or occupier of land crossed by the application route at the time when you used it, or were you a tenant / licensee of any such owner?

No

Yes

If yes – provide details and dates

.....  
.....  
.....

12. Did the owner or occupier ever give you permission (or did you seek permission) to use the application route?

No

Yes

If yes – provide details and dates

.....  
.....  
.....  
**13. Has anyone ever told you the application route was not public (including by an owner, tenant of the land or by anyone in their employment)?**

- No  
 Yes

**(This question continues on the next page...)  
If yes – provide details and dates**

.....  
.....  
.....

**14. Have you ever been stopped or turned back when using the application route?**

- No  
 Yes

**If yes, please give details including when this happened and by who**

.....  
.....  
.....

**15. Have you ever had a private right to use the application route? (for example, an easement, private right of access, licence, etc.)**

- No  
 Yes

**If yes, please give full details, including who gave the permission, why and when**

.....  
.....  
.....

**Other Information**

16. Do you have, or do you have knowledge of, any documentary evidence which is relevant to the application route or which indicates public use? (for example photographs, guidebooks, letters, sale documents, old maps, etc.)

- No
- Yes

If yes – please provide details

I have possession  
.....  
.....  
.....

Are you willing to provide copies, if requested?  No  Yes N/A

17. Please give any further information which you consider would be helpful in reaching a decision as to whether the application route should be recorded as a public right of way?  
[Continue on a separate sheet if necessary]  
[If you wish to provide a separate sketch map, please do so and attach to this statement]

I have enjoyed using this path  
over the past 20 years with  
my family and friends.  
.....  
.....  
.....

18. During the investigation the OMA may want to interview some or all of the claimants in order to gather additional information. Would you be willing to talk to an officer from the OMA about your knowledge of the application route?

- Yes
- No

19. Would you be willing to attend a hearing, or public inquiry to give evidence if necessary?

- Yes
- No

End of questions.


Gloucestershire County Council;- Application/ User Evidence Statement Map


A clear description of the route you have used forms a vital part of the evidence. Indicate clearly with a bold continuous line where you have personally used the path on foot, horseback, bicycle, horse drawn vehicle or mechanically propelled vehicle. Please annotate the path within the key also.

User's Initials:- **EH**  
 Date:- **30/05/2023**

# VERNEY FIELDS STONEHOUSE

**Key**

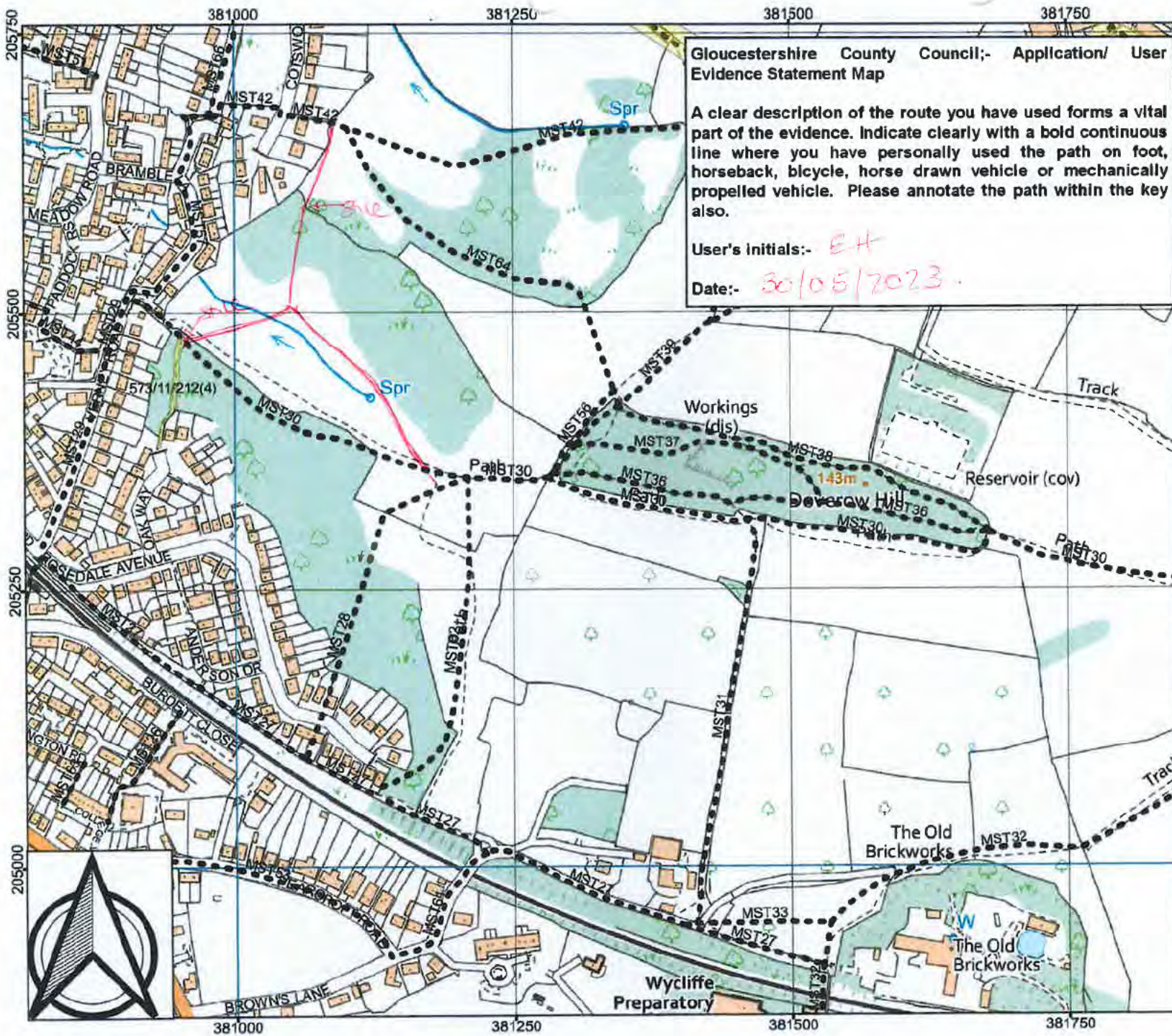
**Claimed route**  


**Unaffected public rights of way**  


## Highway Records

Shire Hall, Westgate Street,  
 Gloucester GL1 2TG  
 Tel. 01452 328981  
[www.gloucestershire.gov.uk](http://www.gloucestershire.gov.uk)  
 Drawn by: J Harris  
**SCALE: 1:4,634.005904**  
**DATE: 04/04/2023**

This map is reproduced from (or based upon) Ordnance Survey material with the permission of Ordnance Survey on behalf of the controller of Her Majesty's Stationery Office. © Crown Copyright and database right 2022. Ordnance Survey 100019134. Unauthorised reproduction infringes Crown copyright and may lead to prosecution or civil proceedings. You are not permitted to copy, sub-license, distribute or sell any of this data to third parties in any form.





**PUBLIC RIGHT OF WAY USER EVIDENCE STATEMENT**

**PLEASE KEEP A COPY FOR YOUR OWN RECORDS**

**ABOUT YOU**

Name ..... DAVID SOLOMON .....

Address ..... LITTLE DORMERS .....

..... VERNEY ROAD .....

..... STONEHOUSE .....

..... GLOS ..... Postcode GL10 2QB .....

Year of Birth ..... 1953 .....

Have you lived at any other addresses during the time you have used the path or way?  
If so, please provide details and years [full addresses are not required]

..... NO .....

**MAP OF THE APPLICATION ROUTE**

Please mark the route or routes which you have used on a blank copy of the general location map supplied by the OMA, and annotate the map with anything that is referred to in your statement. If the plan does not show the entire route used, or if any route or routes have been 'pre-marked', please contact the Modification Orders Team at [modificationorders@gloucestershire.gov.uk](mailto:modificationorders@gloucestershire.gov.uk).

Please put your initials on your map and date it. DO NOT ADD YOUR FULL SIGNATURE.

**YOUR USE OF THE APPLICATION ROUTE**

1. In which years did you use the application route?

From ..... 1982 ..... To ..... 2023 .....

2. Were there any extended periods during which you did not use the route at all? If so, please state when and why?

..... NO .....

3. Please describe the application route, including the start and finish points (providing Public Rights of Way numbers, road names or OS grid references if you can)

The route runs from the stile at the top of Oak Way, over a stile into Cotswold Green, to a stile into Cotswold Green housing. The route divides into two, giving access to Doveran Woods from Cotswold Green.

4. How did you use the application route and how often? [Please tick any that apply]

	Daily	Weekly	Monthly	Every few months	Once a year	Other (please describe)
On foot		✓				
On horseback						
By pedal cycle						
By motor vehicle						
By horse-drawn vehicle						

5. Has the application route always followed the same course?

- Yes
- Don't know
- No

If no – how and when was the route altered?

.....

.....

.....

6. Approximately how wide is the application route?

[Please give your estimate of the width across which you used the route including the width used when passing others or walking with others. Take care to consider the overall width of the route. If this varies, please describe how] [Or please state 'Don't know']

Approx one metre.

.....

.....

.....

7. What type of surface does the application route have? (for example grass, gravel, earth)  
[For varying surfaces, please describe with reference to your map]

The route is of grass, well trodden and so is of earth in places.

8. Have there ever been any of the following on the application route?

- a. Stiles [state locations and show on your map; please also say how long you've known them in place]

Stile at top of Oak Way.

Stile leading into Coteswold Green

- b. Gates [state locations and show on your map; please also say how long you've known them in place & whether they've been locked (state whether permanently or temporarily locked)]

- c. Other barriers [state locations and show on your map; please also say how long you've known them in place]

9. Did any of the above prevent you from using the application route?

No

Yes

If yes, please give details

10. Have you ever seen any signs or notices suggesting whether or not the application route is a public right of way? (for example "Private", "Keep Out", No Right of Way "Trespassers will be Prosecuted", "Permissive Route Only")

No

Yes

Don't know

If yes – state when and give details, including when they were present and mark their location on your map

Signpost erected in March 2023 indicating that route is not a public right of way.

### Land Ownership

11. Were you working for any owner or occupier of land crossed by the application route at the time when you used it, or were you a tenant / licensee of any such owner?

No

Yes

If yes – provide details and dates

.....  
.....  
.....

12. Did the owner or occupier ever give you permission (or did you seek permission) to use the application route?

No

Yes

If yes – provide details and dates

.....  
.....  
.....

13. Has anyone ever told you the application route was not public (including by an owner, tenant of the land or by anyone in their employment)?

No

Yes

(This question continues on the next page...)

If yes – provide details and dates

.....  
.....  
.....

14. Have you ever been stopped or turned back when using the application route?

No

Yes

If yes, please give details including when this happened and by who

.....  
.....  
.....

15. Have you ever had a private right to use the application route? (for example, an easement, private right of access, licence, etc.)

No

Yes

If yes, please give full details, including who gave the permission, why and when

.....  
.....  
.....

### Other Information

16. Do you have, or do you have knowledge of, any documentary evidence which is relevant to the application route or which indicates public use? (for example photographs, guidebooks, letters, sale documents, old maps, etc.)

No

Yes

If yes – please provide details

Dotted line on GCC Footpaths map  
.....  
.....  
.....

Are you willing to provide copies, if requested?

No

Yes

17. Please give any further information which you consider would be helpful in reaching a decision as to whether the application route should be recorded as a public right of way?

[Continue on a separate sheet if necessary]

[If you wish to provide a separate sketch map, please do so and attach to this statement]

The route enables walkers from Verney Road,  
~~Rosedale~~ Rosedale etc to gain access to Cotswold  
Green, without walking through housing estates.  
It is a direct route from Cotswold Green to  
Doverow Woods

18. During the investigation the OMA may want to interview some or all of the claimants in order to gather additional information. Would you be willing to talk to an officer from the OMA about your knowledge of the application route?

Yes

No


19. Would you be willing to attend a hearing, or public inquiry to give evidence if necessary?

Yes

No

End of questions.





PUBLIC RIGHT OF WAY USER EVIDENCE STATEMENT

PLEASE KEEP A COPY FOR YOUR OWN RECORDS

ABOUT YOU

Name Tim Jackson

Address 41 Upper Queens Rd Stonehouse

Postcode GL10 2QF

Year of Birth 1968

Have you lived at any other addresses during the time you have used the path or way? If so, please provide details and years [full addresses are not required]

MAP OF THE APPLICATION ROUTE

Please mark the route or routes which you have used on a blank copy of the general location map supplied by the OMA, and annotate the map with anything that is referred to in your statement. If the plan does not show the entire route used, or if any route or routes have been 'pre-marked', please contact the Modification Orders Team at modificationorders@gloucestershire.gov.uk.

Please put your initials on your map and date it. DO NOT ADD YOUR FULL SIGNATURE.

YOUR USE OF THE APPLICATION ROUTE

1. In which years did you use the application route? From 2002 To 2023

2. Were there any extended periods during which you did not use the route at all? If so, please state when and why? No

3. Please describe the application route, including the start and finish points (providing Public Rights of Way numbers, road names or OS grid references if you can)

From SO8095105474 over stile from Oakway.....  
 joins MST64 footpath + also to Verney Oaks above  
 the spring.....

4. How did you use the application route and how often? [Please tick any that apply]

	Daily	Weekly	Monthly	Every few months	Once a year	Other (please describe)
On foot		✓				
On horseback						
By pedal cycle						
By motor vehicle						
By horse-drawn vehicle						

5. Has the application route always followed the same course?

Yes

Don't know

No

If no – how and when was the route altered?

.....  
 .....  
 .....

6. Approximately how wide is the application route?

[Please give your estimate of the width across which you used the route including the width used when passing others or walking with others. Take care to consider the overall width of the route. If this varies, please describe how] [Or please state 'Don't know']

..... About 1m wide.....  
 .....  
 .....

7. What type of surface does the application route have? (for example grass, gravel, earth)  
[For varying surfaces, please describe with reference to your map]

Grass / mud

8. Have there ever been any of the following on the application route?

a. Stiles [state locations and show on your map; please also say how long you've known them in place]

Stile from Oakway... Also stile from Verney Fields to  
Cokwold Green... (the step from the stile was removed about 2020,  
but has still been regularly used)

b. Gates [state locations and show on your map; please also say how long you've known them in place & whether they've been locked (state whether permanently or temporarily locked)]

c. Other barriers [state locations and show on your map; please also say how long you've known them in place]

9. Did any of the above prevent you from using the application route?

No

Yes

If yes, please give details

Sign put up in March 2023 where path joins M.S.T.64



(This question continues on the next page...)  
If yes – provide details and dates

.....  
.....  
.....

14. Have you ever been stopped or turned back when using the application route?

No

Yes

If yes, please give details including when this happened and by who

.....  
.....  
.....

15. Have you ever had a private right to use the application route? (for example, an easement, private right of access, licence, etc.)

No

Yes

If yes, please give full details, including who gave the permission, why and when

.....  
.....  
.....

### Other Information

16. Do you have, or do you have knowledge of, any documentary evidence which is relevant to the application route or which indicates public use? (for example photographs, guidebooks, letters, sale documents, old maps, etc.)

No

Yes

If yes – please provide details

..... Google Earth Pro shows historical images going back  
..... many years of the path.....  
.....

Are you willing to provide copies, if requested?

No

Yes

17. Please give any further information which you consider would be helpful in reaching a decision as to whether the application route should be recorded as a public right of way?

[Continue on a separate sheet if necessary]

[If you wish to provide a separate sketch map, please do so and attach to this statement]

.....  
Regularly used by many residents for dog walking  
blackberry picking, walking etc.  
.....  
.....  
.....  
.....  
.....  
.....

18. During the investigation the OMA may want to interview some or all of the claimants in order to gather additional information. Would you be willing to talk to an officer from the OMA about your knowledge of the application route?

Yes

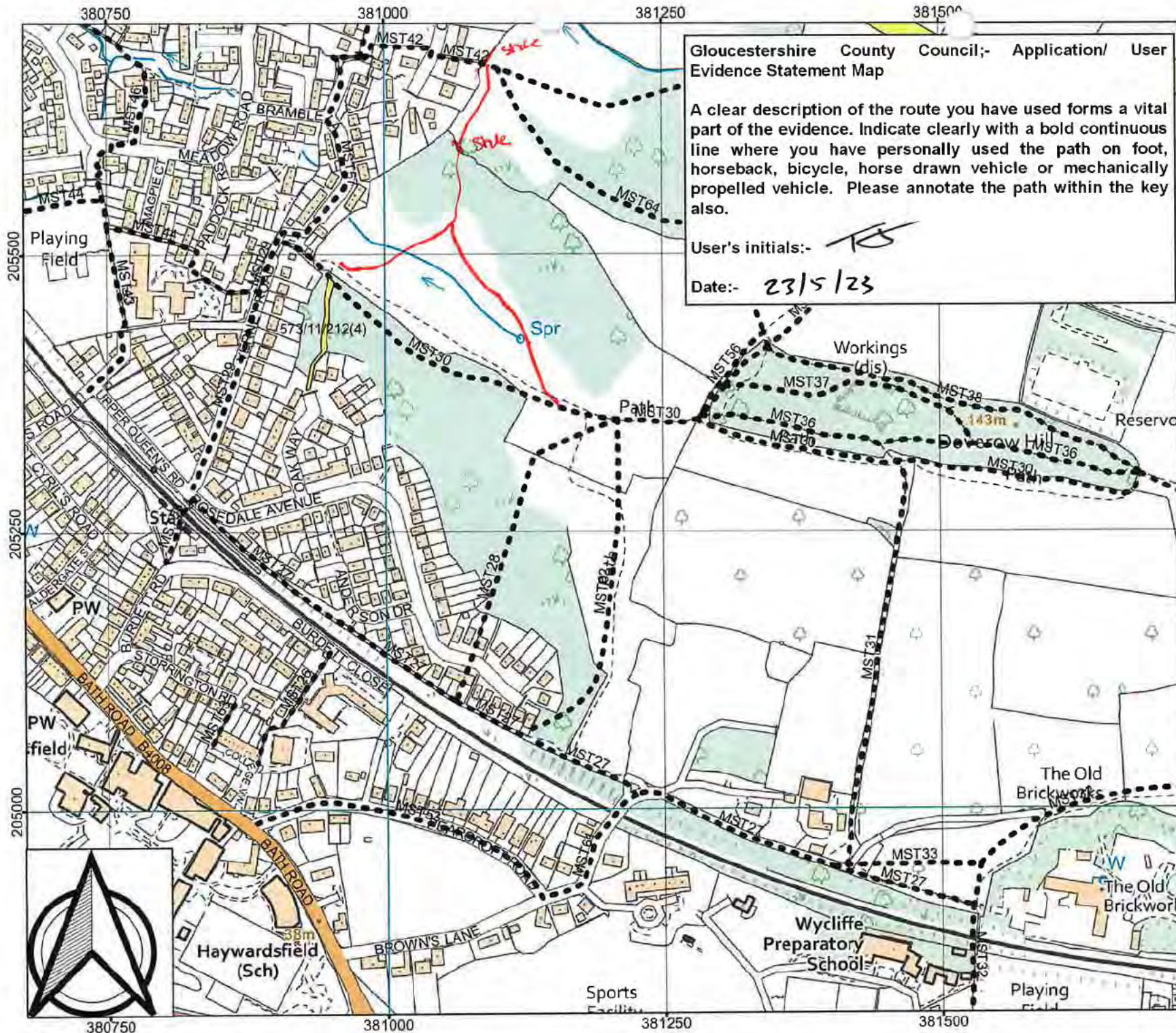
No

19. Would you be willing to attend a hearing, or public inquiry to give evidence if necessary?

Yes

No

End of questions.



Gloucestershire County Council;- Application/ User Evidence Statement Map


A clear description of the route you have used forms a vital part of the evidence. Indicate clearly with a bold continuous line where you have personally used the path on foot, horseback, bicycle, horse drawn vehicle or mechanically propelled vehicle. Please annotate the path within the key also.


User's initials:- *JH*

Date:- *23/5/23*

# VERNEY FIELDS STONEHOUSE

**Key**

**Claimed route**  


**Unaffected public rights of way**  


## Highway Records

Shire Hall, Westgate Street,  
 Gloucester GL1 2TG  
 Tel. 01452 328981  
[www.gloucestershire.gov.uk](http://www.gloucestershire.gov.uk)  
 Drawn by: J Harris  
 SCALE: 1:4,634.005904  
 DATE: 20/04/2023

This map is reproduced from (or based upon) Ordnance Survey material with the permission of Ordnance Survey on behalf of the controller of His Majesty's Stationery Office. © Crown Copyright and database right 2023, Ordnance Survey 100019134. Unauthorised reproduction infringes Crown copyright and may lead to prosecution or civil proceedings. You are not permitted to copy, sub-license, distribute or sell any of this data to third parties in any form.





PUBLIC RIGHT OF WAY USER EVIDENCE STATEMENT

PLEASE KEEP A COPY FOR YOUR OWN RECORDS

ABOUT YOU

Name ... MARY POWELL

Address ... 9, Cates Court Stonehouse GL10 2HS

Postcode ... GL10 2HS

Year of Birth ... [redacted] 42

Have you lived at any other addresses during the time you have used the path or way? If so, please provide details and years [full addresses are not required]

MANKORFTES STONEHOUSE 1948-1951, MIDLAND RD STONEHOUSE 1951-1980, FERNAL RD STONEHOUSE 1981-2023

MAP OF THE APPLICATION ROUTE

Please mark the route or routes which you have used on a blank copy of the general location map supplied by the OMA, and annotate the map with anything that is referred to in your statement. If the plan does not show the entire route used, or if any route or routes have been 'pre-marked', please contact the Modification Orders Team at modificationorders@gloucestershire.gov.uk.

Please put your initials on your map and date it. DO NOT ADD YOUR FULL SIGNATURE.

YOUR USE OF THE APPLICATION ROUTE

1. In which years did you use the application route?

From 1948 To 2023

2. Were there any extended periods during which you did not use the route at all? If so, please state when and why?

[Dotted lines for response]

3. Please describe the application route, including the start and finish points (providing Public Rights of Way numbers, road names or OS grid references if you can)

A Footpath leading from Oak way. The path continues across Verney Fields towards the gate leading to Coteswold green.   
 OS grid reference: M8564.

4. How did you use the application route and how often? [Please tick any that apply]

	Daily	Weekly	Monthly	Every few months	Once a year	Other (please describe)
On foot		✓				
On horseback						
By pedal cycle						
By motor vehicle						
By horse-drawn vehicle						

5. Has the application route always followed the same course?

- Yes
- Don't know
- No

If no – how and when was the route altered?

.....

.....

.....

6. Approximately how wide is the application route?

[Please give your estimate of the width across which you used the route including the width used when passing others or walking with others. Take care to consider the overall width of the route. If this varies, please describe how] [Or please state 'Don't know']

The path varies between 40cm and 1m wide.

7. What type of surface does the application route have? (for example grass, gravel, earth)

[For varying surfaces, please describe with reference to your map]

Worn down grass going uphill to the garage gate. Grassy across field behind Coteswold Green.

8. Have there ever been any of the following on the application route?

a. Stiles [state locations and show on your map; please also say how long you've known them in place]

Stile on Oak way leading into Verney Field  
Been there since Quarry abandoned.  
Stile into Coteswold Green has been removed  
and keep out sign put there.

b. Gates [state locations and show on your map; please also say how long you've known them in place & whether they've been locked (state whether permanently or temporarily locked)]

Barbed wire put on around gate post March 2025

c. Other barriers [state locations and show on your map; please also say how long you've known them in place]

9. Did any of the above prevent you from using the application route?

No

Yes

If yes, please give details

.....  
.....

10. Have you ever seen any signs or notices suggesting whether or not the application route is a public right of way? (for example "Private", "Keep Out", No Right of Way "Trespassers will be Prosecuted", "Permissive Route Only")

- No  
 Yes  
 Don't know

If yes – state when and give details, including when they were present and mark their location on your map

.....  
.....  
.....

**Land Ownership**

11. Were you working for any owner or occupier of land crossed by the application route at the time when you used it, or were you a tenant / licensee of any such owner?

- No  
 Yes

If yes – provide details and dates

.....  
.....  
.....

12. Did the owner or occupier ever give you permission (or did you seek permission) to use the application route?

- No  
 Yes

If yes – provide details and dates

.....  
.....  
.....

**13.** Has anyone ever told you the application route was not public (including by an owner, tenant of the land or by anyone in their employment)?

- No  
 Yes

(This question continues on the next page...)  
If yes – provide details and dates

.....  
.....  
.....

**14.** Have you ever been stopped or turned back when using the application route?

- No  
 Yes

If yes, please give details including when this happened and by who

.....  
.....  
.....

**15.** Have you ever had a private right to use the application route? (for example, an easement, private right of access, licence, etc.)

- No  
 Yes

If yes, please give full details, including who gave the permission, why and when

.....  
.....  
.....

**Other Information**

16. Do you have, or do you have knowledge of, any documentary evidence which is relevant to the application route or which indicates public use? (for example photographs, guidebooks, letters, sale documents, old maps, etc.)

- No
- Yes

If yes – please provide details

.....

.....

.....

Are you willing to provide copies, if requested?                       No                       Yes

17. Please give any further information which you consider would be helpful in reaching a decision as to whether the application route should be recorded as a public right of way?  
[Continue on a separate sheet if necessary]  
[If you wish to provide a separate sketch map, please do so and attach to this statement]

.....

.....

.....

.....

.....

.....

.....

.....

.....

.....

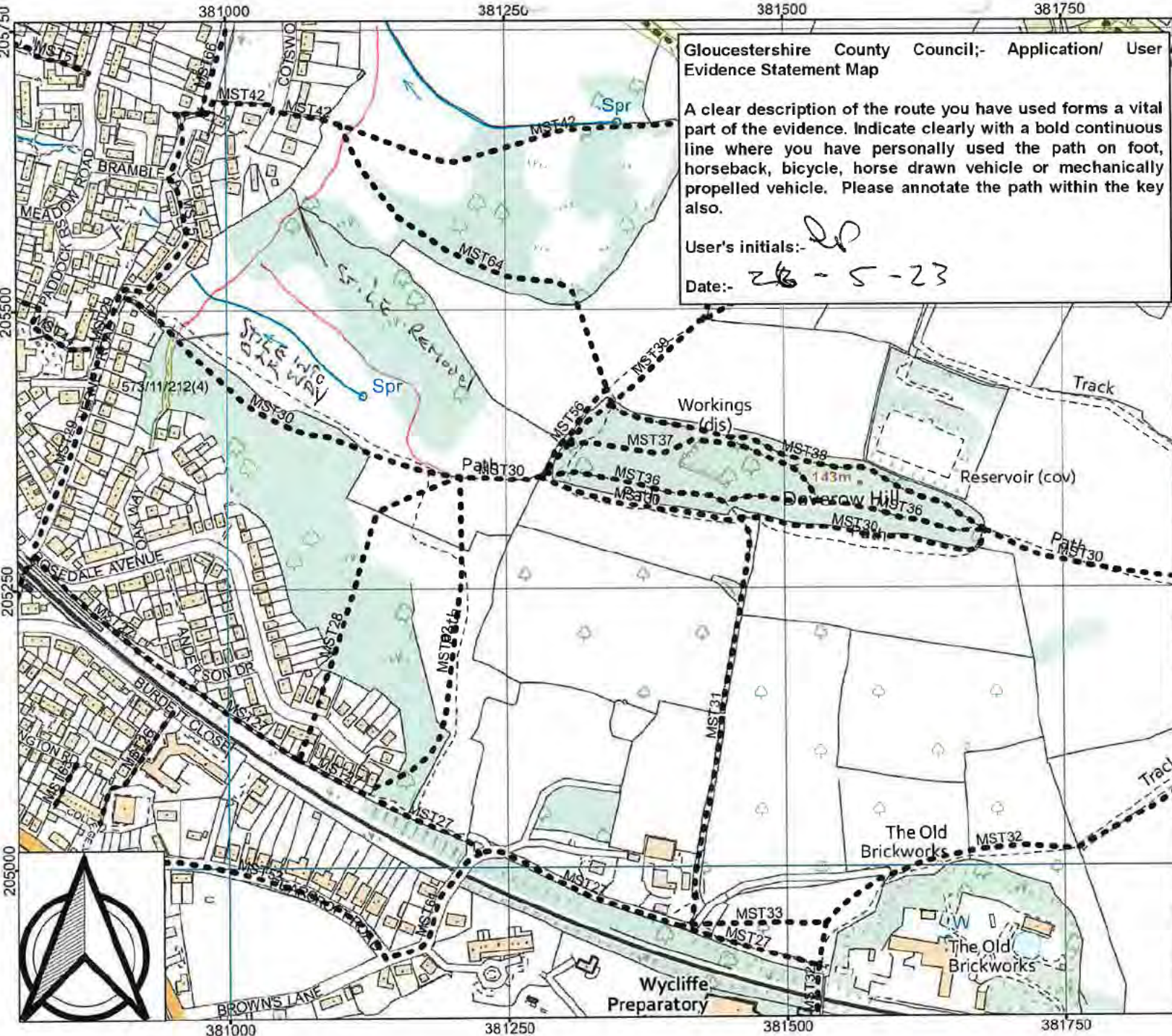
18. During the investigation the OMA may want to interview some or all of the claimants in order to gather additional information. Would you be willing to talk to an officer from the OMA about your knowledge of the application route?

- Yes
- No

19. Would you be willing to attend a hearing, or public inquiry to give evidence if necessary?

- Yes
- No

**End of questions.**



**Gloucestershire County Council;- Application/ User Evidence Statement Map**

A clear description of the route you have used forms a vital part of the evidence. Indicate clearly with a bold continuous line where you have personally used the path on foot, horseback, bicycle, horse drawn vehicle or mechanically propelled vehicle. Please annotate the path within the key also.

User's initials:- *JH*

Date:- *26-5-23*

**VERNEY FIELDS  
STONEHOUSE**

**Key**

- Claimed route**  
— (Red line)
- Unaffected public rights of way**  
- - - (Dashed line)

**Highway Records**

Shire Hall, Westgate Street,  
Gloucester GL1 2TG  
Tel. 01452 328981  
[www.gloucestershire.gov.uk](http://www.gloucestershire.gov.uk)  
Drawn by: J Harris  
SCALE: 1:4,634.005904  
DATE: 04/04/2023

This map is reproduced from (or based upon) Ordnance Survey material with the permission of Ordnance Survey on behalf of the controller of Her Majesty's Stationery Office. © Crown Copyright and database right 2022, Ordnance Survey 100019134. Unauthorised reproduction infringes Crown copyright and may lead to prosecution or civil proceedings. You are not permitted to copy, sub-license, distribute or sell any of this data to third parties in any form.



PUBLIC RIGHT OF WAY USER EVIDENCE STATEMENT

PLEASE KEEP A COPY FOR YOUR OWN RECORDS

ABOUT YOU

Name EMILY FINNEY

Address 9 ROSEDALE AVENUE STONEHOUSE

Postcode GL10 2QH

Year of Birth 1972

Have you lived at any other addresses during the time you have used the path or way? If so, please provide details and years [full addresses are not required]

No

MAP OF THE APPLICATION ROUTE

Please mark the route or routes which you have used on a blank copy of the general location map supplied by the OMA, and annotate the map with anything that is referred to in your statement. If the plan does not show the entire route used, or if any route or routes have been 'pre-marked', please contact the Modification Orders Team at modificationorders@gloucestershire.gov.uk.

Please put your initials on your map and date it. DO NOT ADD YOUR FULL SIGNATURE.

YOUR USE OF THE APPLICATION ROUTE

1. In which years did you use the application route? From 2007 To 2023

2. Were there any extended periods during which you did not use the route at all? If so, please state when and why?

No

3. Please describe the application route, including the start and finish points (providing Public Rights of Way numbers, road names or OS grid references if you can)

From the stile at the top of Verney Road through to MST42 (parallel to MST57).

4. How did you use the application route and how often? [Please tick any that apply]

	Daily	Weekly	Monthly	Every few months	Once a year	Other (please describe)
On foot						twice in a decade
On horseback						
By pedal cycle						
By motor vehicle						
By horse-drawn vehicle						

5. Has the application route always followed the same course?

Yes

Don't know

No

If no – how and when was the route altered?

.....

.....

.....

6. Approximately how wide is the application route?  
[Please give your estimate of the width across which you used the route including the width used when passing others or walking with others. Take care to consider the overall width of the route. If this varies, please describe how] [Or please state 'Don't know']

1m or less.

7. What type of surface does the application route have? (for example grass, gravel, earth)  
[For varying surfaces, please describe with reference to your map]

grass/earth

8. Have there ever been any of the following on the application route?

a. Stiles [state locations and show on your map; please also say how long you've known them in place]

Yes - one at Verney Road entrance.

b. Gates [state locations and show on your map; please also say how long you've known them in place & whether they've been locked (state whether permanently or temporarily locked)]

c. Other barriers [state locations and show on your map; please also say how long you've known them in place]

9. Did any of the above prevent you from using the application route?

No

Yes

If yes, please give details

.....  
.....

10. Have you ever seen any signs or notices suggesting whether or not the application route is a public right of way? (for example "Private", "Keep Out", No Right of Way "Trespassers will be Prosecuted", "Permissive Route Only")

No

Yes

Don't know

If yes – state when and give details, including when they were present and mark their location on your map

.....  
.....  
.....

**Land Ownership**

11. Were you working for any owner or occupier of land crossed by the application route at the time when you used it, or were you a tenant / licensee of any such owner?

No

Yes

If yes – provide details and dates

.....  
.....  
.....

12. Did the owner or occupier ever give you permission (or did you seek permission) to use the application route?

No

Yes

If yes – provide details and dates

.....  
.....  
.....

**13.** Has anyone ever told you the application route was not public (including by an owner, tenant of the land or by anyone in their employment)?

- No
- Yes

(This question continues on the next page...)  
If yes – provide details and dates

.....  
.....  
.....

**14.** Have you ever been stopped or turned back when using the application route?

- No
- Yes

If yes, please give details including when this happened and by who

.....  
.....  
.....

**15.** Have you ever had a private right to use the application route? (for example, an easement, private right of access, licence, etc.)

- No
- Yes

If yes, please give full details, including who gave the permission, why and when

.....  
.....  
.....

**Other Information**

16. Do you have, or do you have knowledge of, any documentary evidence which is relevant to the application route or which indicates public use? (for example photographs, guidebooks, letters, sale documents, old maps, etc.)

No

Yes

If yes – please provide details

.....  
.....  
.....

Are you willing to provide copies, if requested?

No

Yes

17. Please give any further information which you consider would be helpful in reaching a decision as to whether the application route should be recorded as a public right of way?

[Continue on a separate sheet if necessary]

[If you wish to provide a separate sketch map, please do so and attach to this statement]

.....  
.....  
.....  
.....  
.....  
.....  
.....  
.....  
.....

18. During the investigation the OMA may want to interview some or all of the claimants in order to gather additional information. Would you be willing to talk to an officer from the OMA about your knowledge of the application route?

Yes

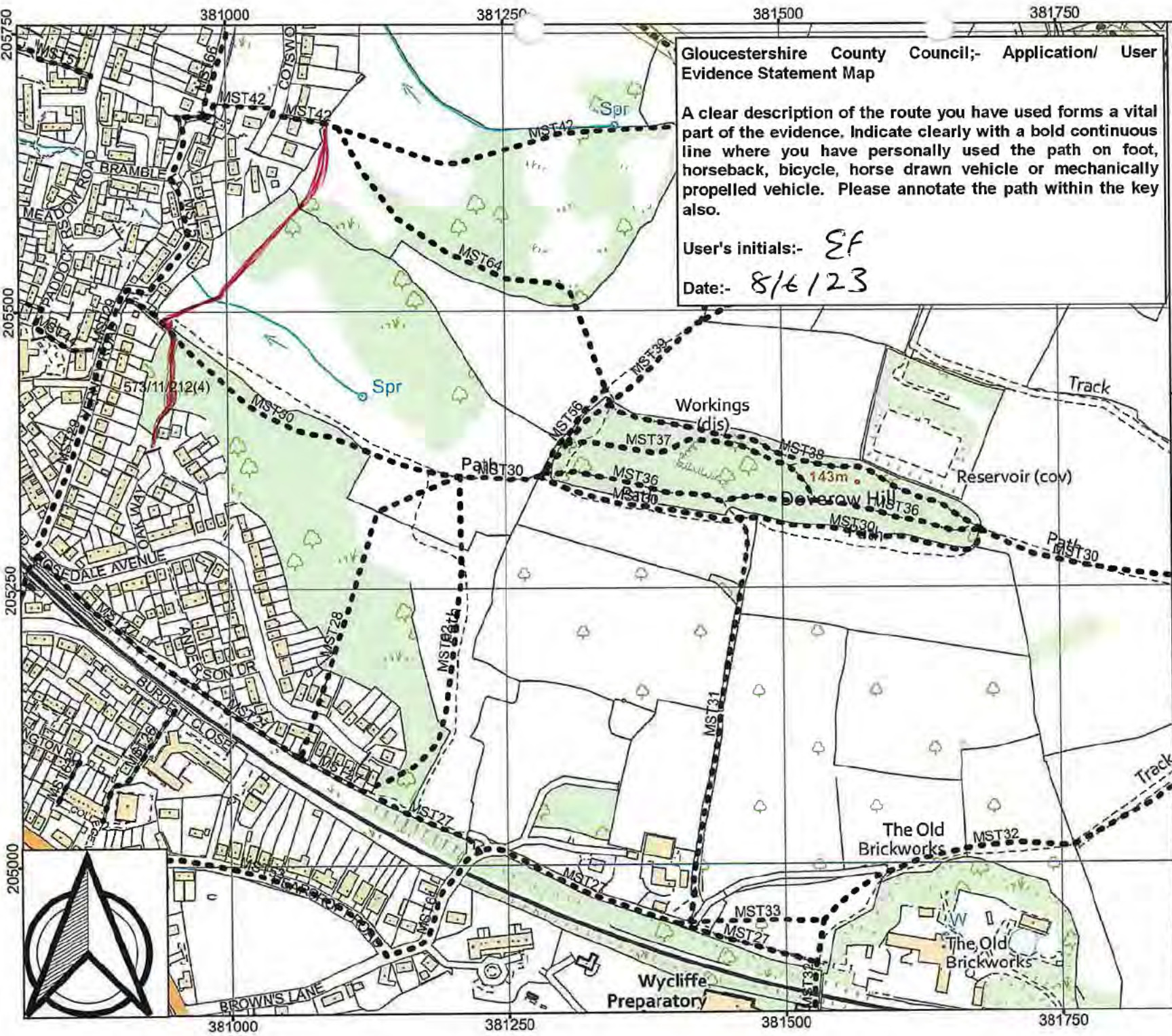
No

19. Would you be willing to attend a hearing, or public inquiry to give evidence if necessary?

Yes

No

**End of questions.**



**Gloucestershire County Council;- Application/ User Evidence Statement Map**

A clear description of the route you have used forms a vital part of the evidence. Indicate clearly with a bold continuous line where you have personally used the path on foot, horseback, bicycle, horse drawn vehicle or mechanically propelled vehicle. Please annotate the path within the key also.

User's initials:- **EF**

Date:- **8/6/23**

**VERNEY FIELDS  
STONEHOUSE**

**Key**

**Claimed route**



**Unaffected public rights of way**



**Highway Records**

Shire Hall, Westgate Street,  
Gloucester GL1 2TG

Tel. 01452 328981

[www.gloucestershire.gov.uk](http://www.gloucestershire.gov.uk)

Drawn by: J Harris

SCALE: 1:4,634.005904

DATE: 04/04/2023

This map is reproduced from (or based upon) Ordnance Survey material with the permission of Ordnance Survey on behalf of the controller of Her Majesty's Stationery Office. © Crown Copyright and database right 2022, Ordnance Survey 100019134. Unauthorised reproduction infringes Crown copyright and may lead to prosecution or civil proceedings. You are not permitted to copy, sub-license, distribute or sell any of this data to third parties in any form.



PUBLIC RIGHT OF WAY USER EVIDENCE STATEMENT

PLEASE KEEP A COPY FOR YOUR OWN RECORDS

ABOUT YOU

Name LINDA POWELL

Address 9 GLEN COURT

STONEHOUSE

GL10 2HS

Postcode GL10 2HS

Year of Birth [redacted] 1950

Have you lived at any other addresses during the time you have used the path or way? If so, please provide details and years [full addresses are not required]

WILLOW Rd STONEHOUSE 1973 - 1977

FESTIVAL RD 11 1977 - 1981

MAP OF THE APPLICATION ROUTE

Please mark the route or routes which you have used on a blank copy of the general location map supplied by the OMA, and annotate the map with anything that is referred to in your statement. If the plan does not show the entire route used, or if any route or routes have been 'pre-marked', please contact the Modification Orders Team at modificationorders@gloucestershire.gov.uk.

Please put your initials on your map and date it. DO NOT ADD YOUR FULL SIGNATURE.

YOUR USE OF THE APPLICATION ROUTE

1. In which years did you use the application route?

From 1973 To 2023

2. Were there any extended periods during which you did not use the route at all? If so, please state when and why?

NO

.....  
.....  
3. Please describe the application route, including the start and finish points (providing Public Rights of Way numbers, road names or OS grid references if you can)

FROM S0809330544 TO S08119405353  
.....  
.....

4. How did you use the application route and how often? [Please tick any that apply]

	Daily	Weekly	Monthly	Every few months	Once a year	Other (please describe)
On foot	✓					
On horseback						
By pedal cycle						
By motor vehicle						
By horse-drawn vehicle						

5. Has the application route always followed the same course?

- Yes  
 Don't know  
 No

If no – how and when was the route altered?

.....  
.....  
.....

6. Approximately how wide is the application route?

[Please give your estimate of the width across which you used the route including the width used when passing others or walking with others. Take care to consider the overall width of the route. If this varies, please describe how] [Or please state 'Don't know']

STARTS AT 3M WIDE LOWER PATH 3.5M WIDE  
HIGER PATH 1/2M WIDE

7. What type of surface does the application route have? (for example grass, gravel, earth)  
[For varying surfaces, please describe with reference to your map]

AT START VERY MUDDY DURING BAD WEATHER  
OTHERWISE GRASSY

8. Have there ever been any of the following on the application route?

a. Stiles [state locations and show on your map; please also say how long you've known them in place]

PRIOR TO BRANISH LANE BEING BUILT A  
STILE FORM VERNEY FIELDS WHICH HAD  
BEEN THERE 70 YEARS. APPX 1984 A STILE WAS BUILT  
FROM BRANISH LANE.

b. Gates [state locations and show on your map; please also say how long you've known them in place & whether they've been locked (state whether permanently or temporarily locked)]

A KISSING GATE ON THE OUTSIRTS DOVEROUL  
WOOD 100 YEARS AT LEAST

c. Other barriers [state locations and show on your map; please also say how long you've known them in place]

9. Did any of the above prevent you from using the application route?

No

Yes

If yes, please give details

.....  
.....

**10.** Have you ever seen any signs or notices suggesting whether or not the application route is a public right of way? (for example "Private", "Keep Out", No Right of Way "Trespassers will be Prosecuted", "Permissive Route Only")

No

Yes

Don't know

If yes – state when and give details, including when they were present and mark their location on your map

.....  
.....  
.....

### Land Ownership

**11.** Were you working for any owner or occupier of land crossed by the application route at the time when you used it, or were you a tenant / licensee of any such owner?

No

Yes

If yes – provide details and dates

.....  
.....  
.....

**12.** Did the owner or occupier ever give you permission (or did you seek permission) to use the application route?

No

Yes

If yes – provide details and dates

.....  
.....  
.....

**13.** Has anyone ever told you the application route was not public (including by an owner, tenant of the land or by anyone in their employment)?

- No  
 Yes

(This question continues on the next page...)  
If yes – provide details and dates

.....  
.....  
.....

**14.** Have you ever been stopped or turned back when using the application route?

- No  
 Yes

If yes, please give details including when this happened and by who

.....  
.....  
.....

**15.** Have you ever had a private right to use the application route? (for example, an easement, private right of access, licence, etc.)

- No  
 Yes

If yes, please give full details, including who gave the permission, why and when

.....  
.....  
.....

**Other Information**

16. Do you have, or do you have knowledge of, any documentary evidence which is relevant to the application route or which indicates public use? (for example photographs, guidebooks, letters, sale documents, old maps, etc.)

- No
- Yes

If yes – please provide details

.....

.....

.....

Are you willing to provide copies, if requested?  No  Yes

17. Please give any further information which you consider would be helpful in reaching a decision as to whether the application route should be recorded as a public right of way?

[Continue on a separate sheet if necessary]  
[If you wish to provide a separate sketch map, please do so and attach to this statement]

FOR ALL THE YEARS I HAVE INDICATED I HAVE WALKED WITH MY DOGS MY FAMILY AND FRIENDS WE HAVE PICKNICED IN THE SUMMER AND HAVE SLEDGED IN THE WINTER MONTHS BLACKBERRY PICKING BIRD WATCHING AND TWO DIFFERENT TYPES OF DEARB.

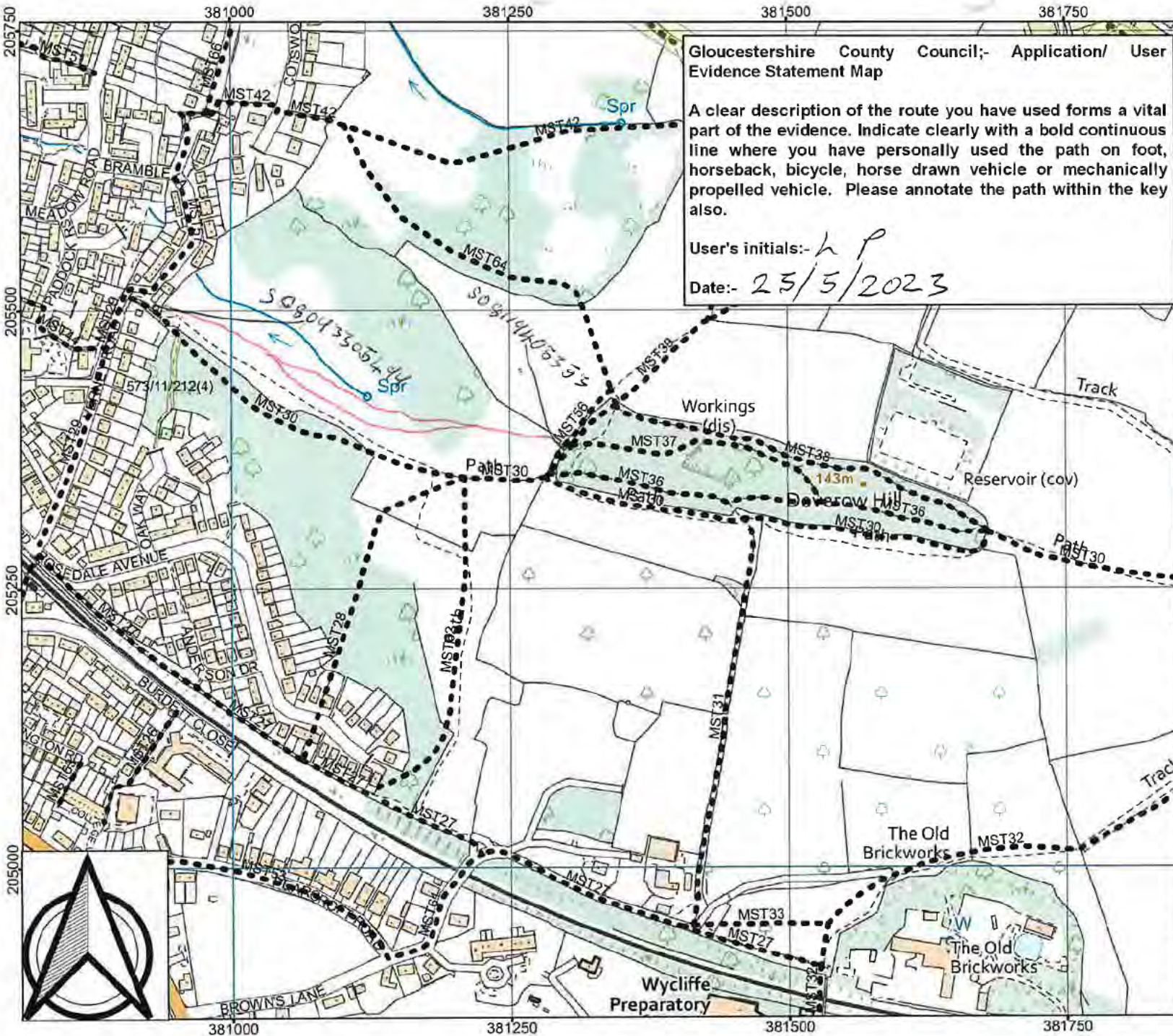
18. During the investigation the OMA may want to interview some or all of the claimants in order to gather additional information. Would you be willing to talk to an officer from the OMA about your knowledge of the application route?

- Yes
- No

19. Would you be willing to attend a hearing, or public inquiry to give evidence if necessary?

- Yes
- No

End of questions.



**Gloucestershire County Council;- Application/ User Evidence Statement Map**

A clear description of the route you have used forms a vital part of the evidence. Indicate clearly with a bold continuous line where you have personally used the path on foot, horseback, bicycle, horse drawn vehicle or mechanically propelled vehicle. Please annotate the path within the key also.

User's initials:- *h p*  
 Date:- *25/5/2023*


**VERNEY FIELDS  
STONEHOUSE**

- Key**
- Claimed route**
  - Unaffected public rights of way**

**Highway Records**

Shire Hall, Westgate Street,  
 Gloucester GL1 2TG  
 Tel 01452 328981  
[www.gloucestershire.gov.uk](http://www.gloucestershire.gov.uk)  
 Drawn by: J Harris  
 SCALE: 1:4,634.005904  
 DATE: 04/04/2023

This map is reproduced from (or based upon) Ordnance Survey material with the permission of Ordnance Survey on behalf of the controller of Her Majesty's Stationery Office. © Crown Copyright and database right 2022. Ordnance Survey 100019134. Unauthorised reproduction infringes Crown copyright and may lead to prosecution or civil proceedings. You are not permitted to copy, sub-license, distribute or sell any of this data to third parties in any form.



**PUBLIC RIGHT OF WAY USER EVIDENCE STATEMENT**

**PLEASE KEEP A COPY FOR YOUR OWN RECORDS**

**ABOUT YOU**

Name DEBORAH CURTIS

Address 21 QUEENS ROAD

STONEHOUSE

GLOS

Postcode GL40 2QA

Year of Birth [REDACTED] 66

Have you lived at any other addresses during the time you have used the path or way?  
If so, please provide details and years [full addresses are not required]

No

**MAP OF THE APPLICATION ROUTE**

Please mark the route or routes which you have used on a blank copy of the general location map supplied by the OMA, and annotate the map with anything that is referred to in your statement. If the plan does not show the entire route used, or if any route or routes have been 'pre-marked', please contact the Modification Orders Team at [modificationorders@gloucestershire.gov.uk](mailto:modificationorders@gloucestershire.gov.uk).

Please put your initials on your map and date it. DO NOT ADD YOUR FULL SIGNATURE.

**YOUR USE OF THE APPLICATION ROUTE**

1. In which years did you use the application route?

From 2003 To 2023

2. Were there any extended periods during which you did not use the route at all? If so, please state when and why?

No

3. Please describe the application route, including the start and finish points (providing Public Rights of Way numbers, road names or OS grid references if you can)

SO8095105474 - just before stile at Oak Way to  
 SO8109805656 where path joins MST64 and MST30  
 beyond the spring near Verney oak at approx SO8119405353

4. How did you use the application route and how often? [Please tick any that apply]

	Daily	Weekly	Monthly	Every few months	Once a year	Other (please describe)
On foot	<del>XXXX</del>	✓				
On horseback						
By pedal cycle						
By motor vehicle						
By horse-drawn vehicle						

5. Has the application route always followed the same course?

- Yes  
 Don't know  
 No

If no - how and when was the route altered?

.....  
 .....  
 .....

6. Approximately how wide is the application route?

[Please give your estimate of the width across which you used the route including the width used when passing others or walking with others. Take care to consider the overall width of the route. If this varies, please describe how] [Or please state 'Don't know']

The path down the slope past 2 oak trees is narrow - between 40 + 60cms wide. The path from where it separates is the same to the left + approx 30cm wide -> right on the way to the spring + Verney oak.

7. What type of surface does the application route have? (for example grass, gravel, earth) [For varying surfaces, please describe with reference to your map]

Path is grass - muddy in dip by oak trees + grassy on way along to spring.

8. Have there ever been any of the following on the application route?

a. Stiles [state locations and show on your map; please also say how long you've known them in place]

There is a stile from the path from Oak way into Verney fields. There used to be a stile over the boundary fence into the fields at the back of Cotswold green - step of stile no longer there + there are now 'keep out' signs in place

b. Gates [state locations and show on your map; please also say how long you've known them in place & whether they've been locked (state whether permanently or temporarily locked)]

No

c. Other barriers [state locations and show on your map; please also say how long you've known them in place]

No

9. Did any of the above prevent you from using the application route?

No

Yes

If yes, please give details

..... Notice put up in March 2023 where path goes into  
field to link up with MST 64 .....

10. Have you ever seen any signs or notices suggesting whether or not the application route is a public right of way? (for example "Private", "Keep Out", No Right of Way "Trespassers will be Prosecuted", "Permissive Route Only")

No

Yes

Don't know

If yes – state when and give details, including when they were present and mark their location on your map

..... On March 21 2023 Signs went up: .....

Private land	No public Right of way	Woodland Habitat
		Keep Out

.....

### Land Ownership

11. Were you working for any owner or occupier of land crossed by the application route at the time when you used it, or were you a tenant / licensee of any such owner?

No

Yes

If yes – provide details and dates

.....  
.....  
.....

12. Did the owner or occupier ever give you permission (or did you seek permission) to use the application route?

No

Yes

If yes – provide details and dates

.....  
.....  
.....

13. Has anyone ever told you the application route was not public (including by an owner, tenant of the land or by anyone in their employment)?

- No  
 Yes

(This question continues on the next page...)  
If yes – provide details and dates

.....  
.....  
.....

14. Have you ever been stopped or turned back when using the application route?

- No  
 Yes

If yes, please give details including when this happened and by who

.....  
.....  
.....

15. Have you ever had a private right to use the application route? (for example, an easement, private right of access, licence, etc.)

- No  
 Yes

If yes, please give full details, including who gave the permission, why and when

.....  
.....  
.....

**Other Information**

16. Do you have, or do you have knowledge of, any documentary evidence which is relevant to the application route or which indicates public use? (for example photographs, guidebooks, letters, sale documents, old maps, etc.)

No

Yes

If yes – please provide details

.....

.....

.....

Are you willing to provide copies, if requested?

No

Yes

17. Please give any further information which you consider would be helpful in reaching a decision as to whether the application route should be recorded as a public right of way?

[Continue on a separate sheet if necessary]

[If you wish to provide a separate sketch map, please do so and attach to this statement]

This path round the back of Bramble Lane + over the  
Spire to pass round the back of Cotswold Green ~~ended~~  
a circular walk along the edge of town and was  
well walked by people heading further out to  
Far Westrip and Rendwick Woods. It was still possible  
to climb over the fence to link up with other paths  
but signs now discourage this / prohibit entry / exit at  
this point.

18. During the investigation the OMA may want to interview some or all of the claimants in order to gather additional information. Would you be willing to talk to an officer from the OMA about your knowledge of the application route?

Yes

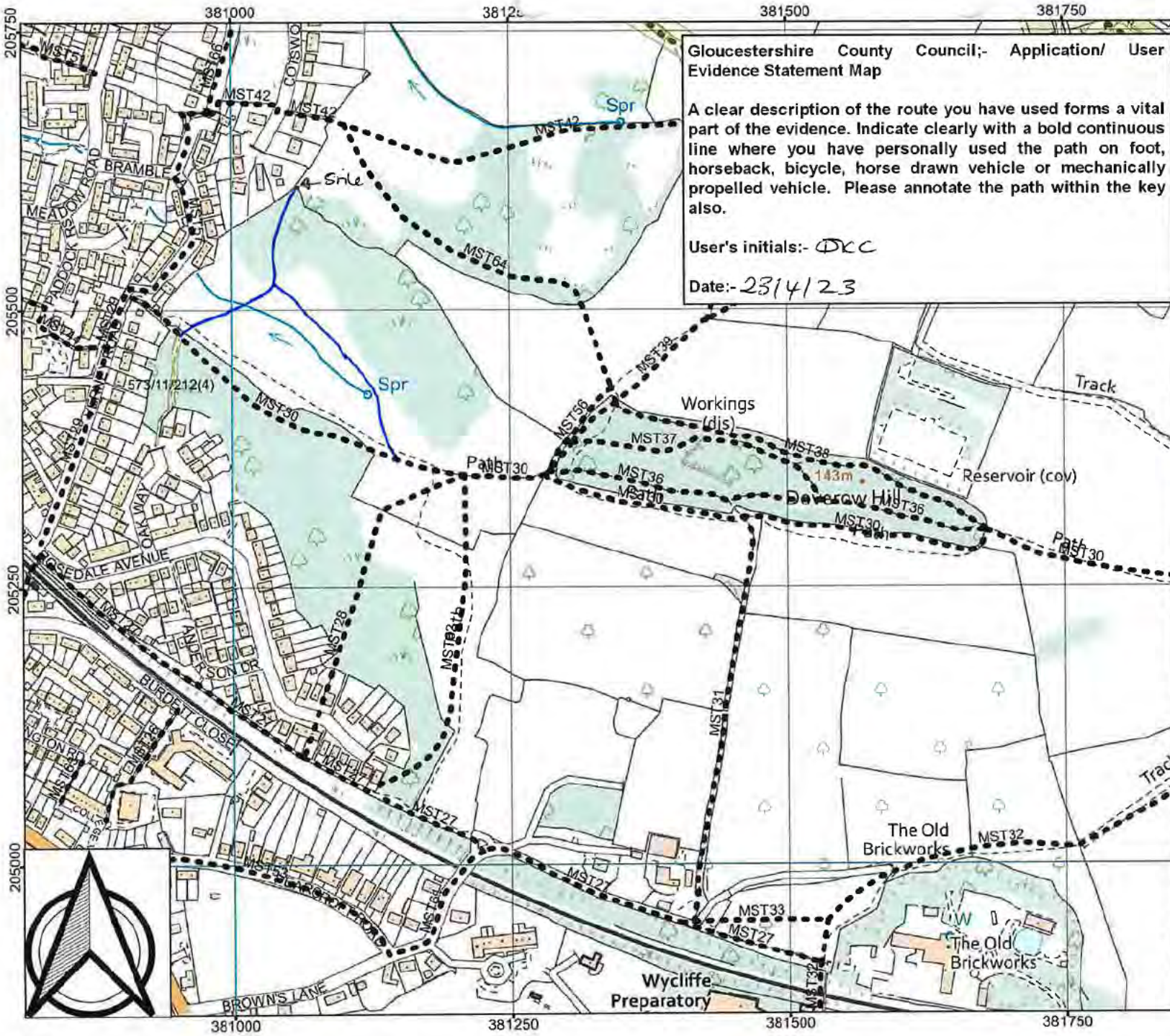
No

19. Would you be willing to attend a hearing, or public inquiry to give evidence if necessary?

Yes

No

End of questions.



**Gloucestershire County Council;- Application/ User Evidence Statement Map**

A clear description of the route you have used forms a vital part of the evidence. Indicate clearly with a bold continuous line where you have personally used the path on foot, horseback, bicycle, horse drawn vehicle or mechanically propelled vehicle. Please annotate the path within the key also.


User's initials:- **DCC**

Date:- **23/4/23**

**VERNEY FIELDS  
STONEHOUSE**

**Key**

**Claimed route**  


**Unaffected public rights of way**  


**Highway Records**

Shire Hall, Westgate Street,  
 Gloucester GL1 2TG  
 Tel. 01452 328981  
[www.gloucestershire.gov.uk](http://www.gloucestershire.gov.uk)  
 Drawn by: J Harris  
 SCALE: 1:4,634.005904  
 DATE: 04/04/2023

This map is reproduced from (or based upon) Ordnance Survey material with the permission of Ordnance Survey on behalf of the controller of Her Majesty's Stationery Office. © Crown Copyright and database right 2022, Ordnance Survey 100019134. Unauthorised reproduction infringes Crown copyright and may lead to prosecution or civil proceedings. You are not permitted to copy, sub-license, distribute or sell any of this data to third parties in any form.





**PUBLIC RIGHT OF WAY USER EVIDENCE STATEMENT**

**PLEASE KEEP A COPY FOR YOUR OWN RECORDS**

**ABOUT YOU**

Name ..... SCOTT CURTIS

Address ..... 21 QUEENS RD  
STONEHOUSE

Postcode ..... GL10 2QA

Year of Birth ..... 1968

Have you lived at any other addresses during the time you have used the path or way?  
If so, please provide details and years [full addresses are not required]

No

**MAP OF THE APPLICATION ROUTE**

Please mark the route or routes which you have used on a blank copy of the general location map supplied by the OMA, and annotate the map with anything that is referred to in your statement. If the plan does not show the entire route used, or if any route or routes have been 'pre-marked', please contact the Modification Orders Team at [modificationorders@gloucestershire.gov.uk](mailto:modificationorders@gloucestershire.gov.uk).

Please put your initials on your map and date it. DO NOT ADD YOUR FULL SIGNATURE.

**YOUR USE OF THE APPLICATION ROUTE**

1. In which years did you use the application route?

From ..... 2003 ..... To ..... 2023 .....

2. Were there any extended periods during which you did not use the route at all? If so, please state when and why?

No

.....  
.....  
3. Please describe the application route, including the start and finish points (providing Public Rights of Way numbers, road names or OS grid references if you can)

S08095105474 to S08109805656 to  
S08119405353

.....  
.....

4. How did you use the application route and how often? [Please tick any that apply]

	Daily	Weekly	Monthly	Every few months	Once a year	Other (please describe)
On foot	<input checked="" type="checkbox"/>					
On horseback						
By pedal cycle						
By motor vehicle						
By horse-drawn vehicle						

5. Has the application route always followed the same course?

- Yes  
 Don't know  
 No

If no – how and when was the route altered?

.....  
.....  
.....

6. Approximately how wide is the application route?  
[Please give your estimate of the width across which you used the route including the width used when passing others or walking with others. Take care to consider the overall width of the route. If this varies, please describe how] [Or please state 'Don't know']

Narrow from the main path down to the small valley - approx 0.5 m.  
Same width when it goes to top of ridge & forks left to stile and right to top to spring.

7. What type of surface does the application route have? (for example grass, gravel, earth)  
[For varying surfaces, please describe with reference to your map]

Mainly grass. In winter some mud in small 'valley'

8. Have there ever been any of the following on the application route?

- a. Stiles [state locations and show on your map; please also say how long you've known them in place]

Stile in place from the path from Oak way gate to Veney Fields. Stile now removed at gate which is locked on by Colswold Green houses

- b. Gates [state locations and show on your map; please also say how long you've known them in place & whether they've been locked (state whether permanently or temporarily locked)]

No

- c. Other barriers [state locations and show on your map; please also say how long you've known them in place]

No

9. Did any of the above prevent you from using the application route?

No

Yes

If yes, please give details

State removed and access blocked to join MST64

10. Have you ever seen any signs or notices suggesting whether or not the application route is a public right of way? (for example "Private", "Keep Out", "No Right of Way", "Trespassers will be Prosecuted", "Permissive Route Only")

No

Yes

Don't know

If yes – state when and give details, including when they were present and mark their location on your map

March 2023 - Sign stating private land

#### Land Ownership

11. Were you working for any owner or occupier of land crossed by the application route at the time when you used it, or were you a tenant / licensee of any such owner?

No

Yes

If yes – provide details and dates

12. Did the owner or occupier ever give you permission (or did you seek permission) to use the application route?

No

Yes

If yes – provide details and dates

.....  
.....  
.....

**13.** Has anyone ever told you the application route was not public (including by an owner, tenant of the land or by anyone in their employment)?

- No  
 Yes

(This question continues on the next page...)  
If yes – provide details and dates

.....  
.....  
.....

**14.** Have you ever been stopped or turned back when using the application route?

- No  
 Yes

If yes, please give details including when this happened and by who

.....  
.....  
.....

**15.** Have you ever had a private right to use the application route? (for example, an easement, private right of access, licence, etc.)

- No  
 Yes

If yes, please give full details, including who gave the permission, why and when

.....  
.....  
.....

**Other Information**

16. Do you have, or do you have knowledge of, any documentary evidence which is relevant to the application route or which indicates public use? (for example photographs, guidebooks, letters, sale documents, old maps, etc.)

- No  
 Yes

If yes – please provide details

.....  
.....  
.....

Are you willing to provide copies, if requested?  No  Yes

17. Please give any further information which you consider would be helpful in reaching a decision as to whether the application route should be recorded as a public right of way?

[Continue on a separate sheet if necessary]

[If you wish to provide a separate sketch map, please do so and attach to this statement]

The path down from the Venev fields path across the valley and up to the left to the stile was well walked and used particularly by dog walkers and blackberry pickers - lots of brambles around here - and allowed access on to Rendish Woods & Far Westrip.

.....  
.....  
.....

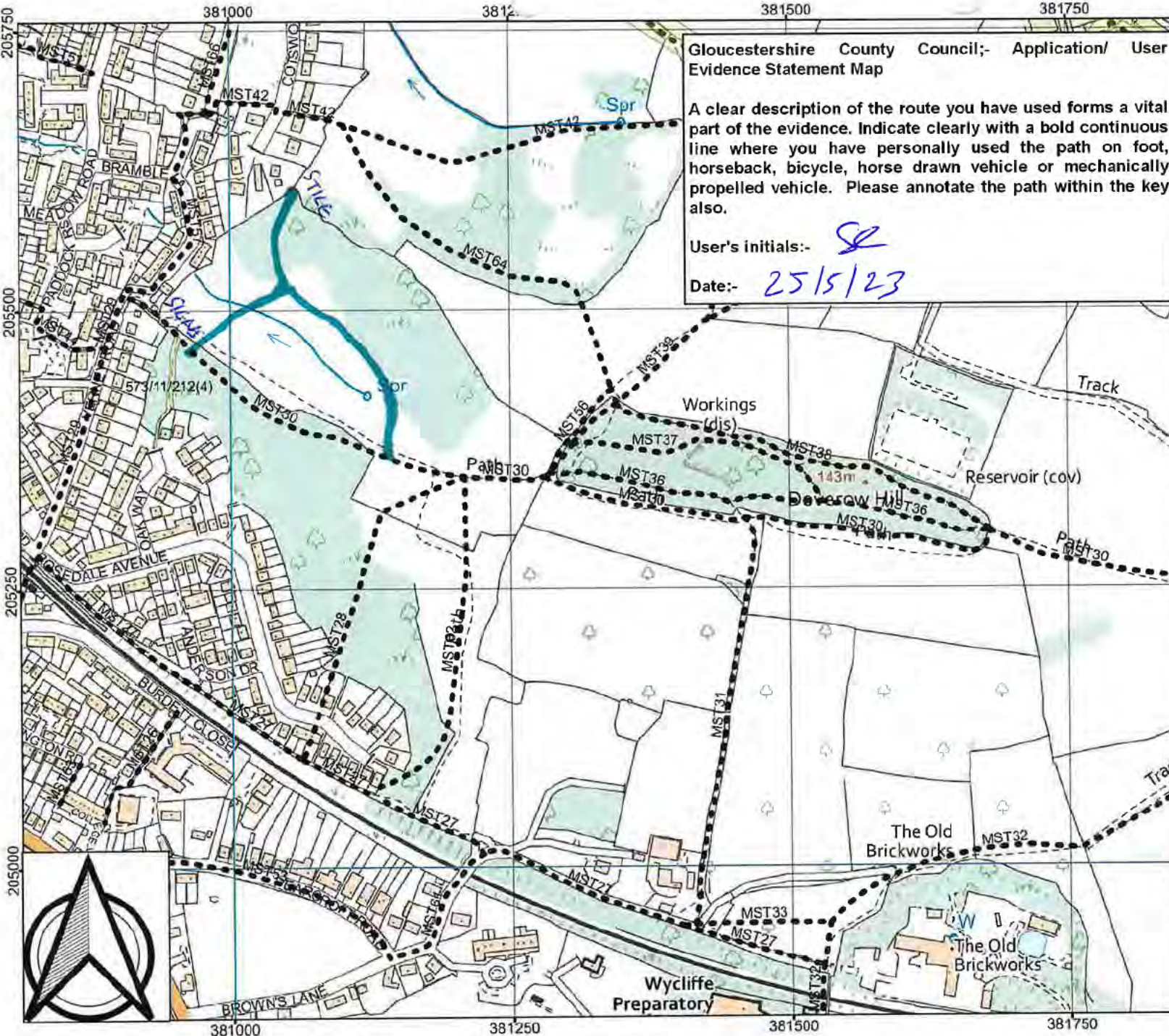
18. During the investigation the OMA may want to interview some or all of the claimants in order to gather additional information. Would you be willing to talk to an officer from the OMA about your knowledge of the application route?

- Yes  
 No

19. Would you be willing to attend a hearing, or public inquiry to give evidence if necessary?

- Yes  
 No

End of questions.



Gloucestershire County Council;- Application/ User Evidence Statement Map

A clear description of the route you have used forms a vital part of the evidence. Indicate clearly with a bold continuous line where you have personally used the path on foot, horseback, bicycle, horse drawn vehicle or mechanically propelled vehicle. Please annotate the path within the key also.

User's initials:- *SE*  
 Date:- *25/5/23*

# VERNEY FIELDS STONEHOUSE

**Key**

**Claimed route**

**Unaffected public rights of way**

## Highway Records

Shire Hall, Westgate Street,  
 Gloucester GL1 2TG  
 Tel. 01452 328981  
[www.gloucestershire.gov.uk](http://www.gloucestershire.gov.uk)  
 Drawn by: J Harris  
 SCALE: 1:4,634.005904  
 DATE: 04/04/2023

This map is reproduced from (or based upon) Ordnance Survey material with the permission of Ordnance Survey on behalf of the controller of Her Majesty's Stationery Office. © Crown Copyright and database right 2022, Ordnance Survey 100019134. Unauthorised reproduction infringes Crown copyright and may lead to prosecution or civil proceedings. You are not permitted to copy, sub-license, distribute or sell any of this data to third parties in any form.



**PUBLIC RIGHT OF WAY USER EVIDENCE STATEMENT**

**PLEASE KEEP A COPY FOR YOUR OWN RECORDS**

**ABOUT YOU**

Name ..... ELIZABETH ANNE SOLOMON .....

Address ..... LITTLE DORMERS .....

..... VERNEY ROAD .....

..... STONEHOUSE .....

..... GLOS ..... Postcode GL10 2QB .....

Year of Birth ..... 1956 .....

Have you lived at any other addresses during the time you have used the path or way?  
If so, please provide details and years [full addresses are not required]

..... NO .....

**MAP OF THE APPLICATION ROUTE**

Please mark the route or routes which you have used on a blank copy of the general location map supplied by the OMA, and annotate the map with anything that is referred to in your statement. If the plan does not show the entire route used, or if any route or routes have been 'pre-marked', please contact the Modification Orders Team at [modificationorders@gloucestershire.gov.uk](mailto:modificationorders@gloucestershire.gov.uk).

Please put your initials on your map and date it. DO NOT ADD YOUR FULL SIGNATURE.

**YOUR USE OF THE APPLICATION ROUTE**

1. In which years did you use the application route?

From ..... 1982 ..... To ..... 2023 .....

2. Were there any extended periods during which you did not use the route at all? If so, please state when and why?

..... NO .....

3. Please describe the application route, including the start and finish points (providing Public Rights of Way numbers, road names or OS grid references if you can)

A VARIETY OF DIFFERENT ROUTES TO ENABLE VARIOUS CIRCULAR WALKS MOSTLY STARTING AND FINISHING IN VERNEY ROAD OR ROSEDALE/BROWNS LANE

4. How did you use the application route and how often? [Please tick any that apply]

	Daily	Weekly	Monthly	Every few months	Once a year	Other (please describe)
On foot			CURRENTLY ✓			PREVIOUSLY MORE OFTEN
On horseback						
By pedal cycle						
By motor vehicle						
By horse-drawn vehicle						

5. Has the application route always followed the same course?

Yes AS FAR AS I AM AWARE

Don't know

No

If no – how and when was the route altered?

.....  
 .....  
 .....

6. Approximately how wide is the application route?

[Please give your estimate of the width across which you used the route including the width used when passing others or walking with others. Take care to consider the overall width of the route. If this varies, please describe how] [Or please state 'Don't know']

APPROX 1 - 2 METRES

.....  
 .....

7. What type of surface does the application route have? (for example grass, gravel, earth)  
[For varying surfaces, please describe with reference to your map]

GRASS OR EARTH

8. Have there ever been any of the following on the application route?

a. Stiles [state locations and show on your map; please also say how long you've known them in place]

YES - SINCE 1982

b. Gates [state locations and show on your map; please also say how long you've known them in place & whether they've been locked (state whether permanently or temporarily locked)]

NO

c. Other barriers [state locations and show on your map; please also say how long you've known them in place]

NO

9. Did any of the above prevent you from using the application route?

No

Yes

If yes, please give details

10. Have you ever seen any signs or notices suggesting whether or not the application route is a public right of way? (for example "Private", "Keep Out", No Right of Way "Trespassers will be Prosecuted", "Permissive Route Only")

- No
- Yes
- Don't know

If yes – state when and give details, including when they were present and mark their location on your map

.....

.....

.....

**Land Ownership**

11. Were you working for any owner or occupier of land crossed by the application route at the time when you used it, or were you a tenant / licensee of any such owner?

- No
- Yes

If yes – provide details and dates

.....

.....

.....

12. Did the owner or occupier ever give you permission (or did you seek permission) to use the application route?

- No
- Yes

If yes – provide details and dates

.....

.....

.....

13. Has anyone ever told you the application route was not public (including by an owner, tenant of the land or by anyone in their employment)?

- No
- Yes



17. Please give any further information which you consider would be helpful in reaching a decision as to whether the application route should be recorded as a public right of way?

[Continue on a separate sheet if necessary]

[If you wish to provide a separate sketch map, please do so and attach to this statement]

SINCE 1982 I HAVE REGULARLY USED THE  
ROUTES WITH MY FAMILY WHILST WALKING  
OUR DOGS, TO ENJOY PICNICS WITH MY CHILDREN  
WHEN THEY WERE YOUNGER AND IN ORDER TO  
PICK BLACKBERRIES + SLOES. IT IS NOW MY  
GRANDCHILDREN WHO I SHARE THESE ACTIVITIES WITH  
AND EVERY TIME I AM GRATEFUL FOR THE WONDERFUL  
AREA + COUNTRYSIDE IN WHICH WE LIVE AND ~~AND~~ KNOW THAT  
MANY OTHERS FEEL THE SAME WAY.

18. During the investigation the OMA may want to interview some or all of the claimants in order to gather additional information. Would you be willing to talk to an officer from the OMA about your knowledge of the application route?

Yes

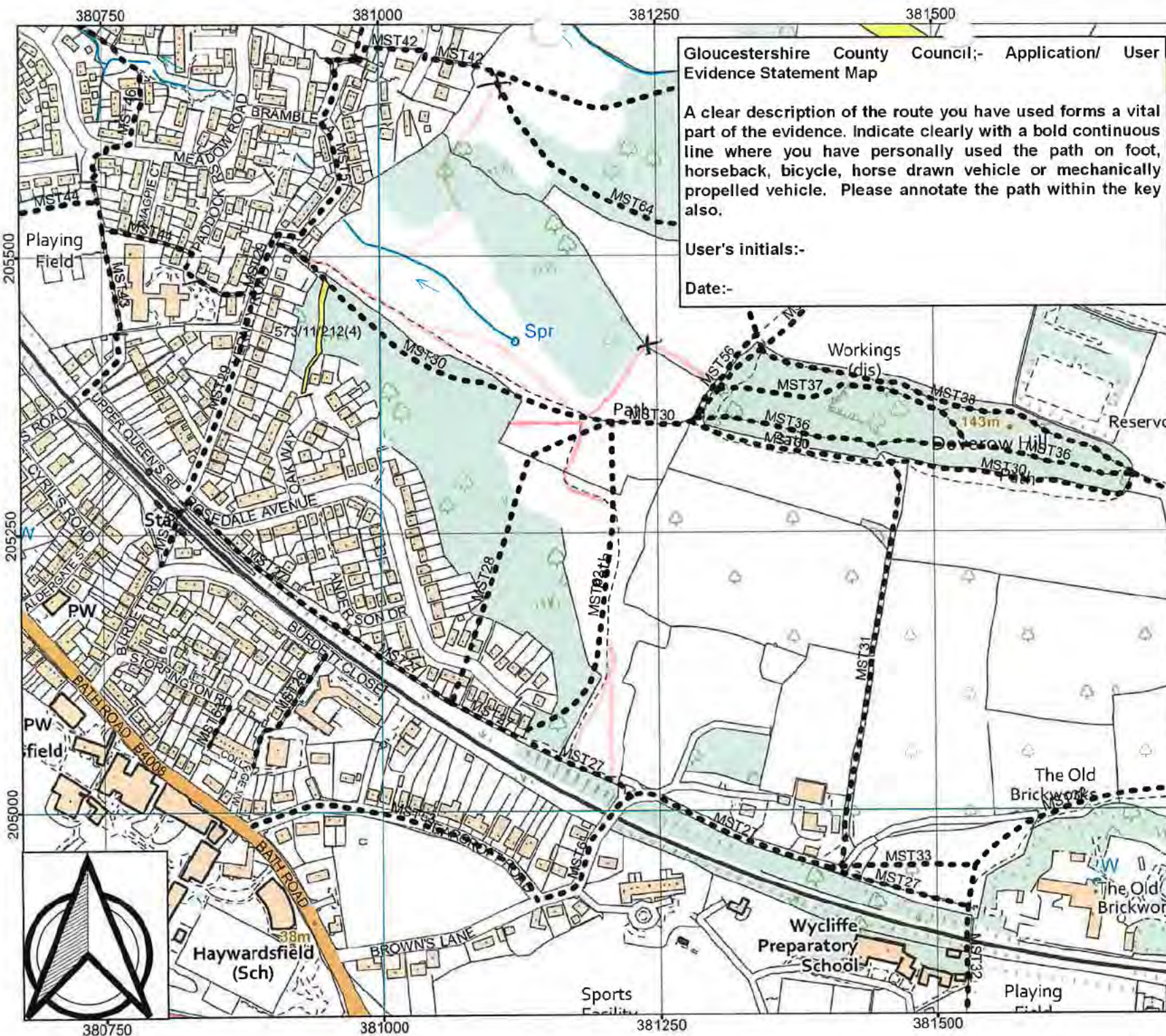
No

19. Would you be willing to attend a hearing, or public inquiry to give evidence if necessary?

Yes

No

End of questions.



**Gloucestershire County Council;- Application/ User Evidence Statement Map**

A clear description of the route you have used forms a vital part of the evidence. Indicate clearly with a bold continuous line where you have personally used the path on foot, horseback, bicycle, horse drawn vehicle or mechanically propelled vehicle. Please annotate the path within the key also.

User's initials:-

Date:-

**VERNEY FIELDS  
STONEHOUSE**

Key **X - STILES**

Claimed route

Unaffected public rights of way

*Eos 23/5/23*

**Highway Records**

Shire Hall, Westgate Street,  
Gloucester GL1 2TG  
Tel. 01452 328981  
www.gloucestershire.gov.uk  
Drawn by: J Harris  
SCALE: 1:4,634.005904  
DATE: 20/04/2023

This map is reproduced from (or based upon) Ordnance Survey material with the permission of Ordnance Survey on behalf of the controller of His Majesty's Stationery Office. © Crown Copyright and database right 2023, Ordnance Survey 100019134. Unauthorised reproduction infringes Crown copyright and may lead to prosecution or civil proceedings. You are not permitted to copy, sub-license, distribute or sell any of this data to third parties in any form.



PUBLIC RIGHT OF WAY USER EVIDENCE STATEMENT

PLEASE KEEP A COPY FOR YOUR OWN RECORDS

ABOUT YOU

Name ABIGAIL MATTIS

Address 9, BARLOW CLOSE, STONEHOUSE, GLOS

Postcode GL10 30P

Year of Birth 1981

Have you lived at any other addresses during the time you have used the path or way?

If so, please provide details and years [full addresses are not required]

VERNEY ROAD, STONEHOUSE 1982 - 2004  
BRISBANE, STONEHOUSE 2004 - 2006

PHEASANT MEAD, STONEHOUSE 2006 - 2014

MAP OF THE APPLICATION ROUTE

Please mark the route or routes which you have used on a blank copy of the general location map supplied by the OMA, and annotate the map with anything that is referred to in your statement. If the plan does not show the entire route used, or if any route or routes have been 'pre-marked', please contact the Modification Orders Team at [modificationorders@gloucestershire.gov.uk](mailto:modificationorders@gloucestershire.gov.uk).

Please put your initials on your map and date it. DO NOT ADD YOUR FULL SIGNATURE.

YOUR USE OF THE APPLICATION ROUTE

1. In which years did you use the application route?

From 1983 To PRESENT

2. Were there any extended periods during which you did not use the route at all? If so, please state when and why?

JAN 2004 - MAY 2004 - EXTENDED PERIOD OF TRAVEL

3. Please describe the application route, including the start and finish points (providing Public Rights of Way numbers, road names or OS grid references if you can)

VARIOUS ROUTES MAKING A CIRCULAR WALKING ROUTE

4. How did you use the application route and how often? [Please tick any that apply]

	Daily	Weekly	Monthly	Every few months	Once a year	Other (please describe)
On foot				✓		MUCH MORE FREQUENTLY (DAILY - EVERY FEW DAYS) DURING YEARS 1987-1999
On horseback						
By pedal cycle						
By motor vehicle						
By horse-drawn vehicle						

5. Has the application route always followed the same course?

- Yes TO THE BEST OF MY KNOWLEDGE
- Don't know
- No

If no – how and when was the route altered?

.....

.....

.....

6. Approximately how wide is the application route?

[Please give your estimate of the width across which you used the route including the width used when passing others or walking with others. Take care to consider the overall width of the route. If this varies, please describe how] [Or please state 'Don't know']

1 - 2 METRES

.....

.....

.....

7. What type of surface does the application route have? (for example grass, gravel, earth)  
[For varying surfaces, please describe with reference to your map]

EARTH & GRASS

8. Have there ever been any of the following on the application route?

- a. Stiles [state locations and show on your map; please also say how long you've known them in place]

YES - SINCE FIRST USE

- b. Gates [state locations and show on your map; please also say how long you've known them in place & whether they've been locked (state whether permanently or temporarily locked)]

NO

- c. Other barriers [state locations and show on your map; please also say how long you've known them in place]

NO

9. Did any of the above prevent you from using the application route?

No

Yes

If yes, please give details

10. Have you ever seen any signs or notices suggesting whether or not the application route is a public right of way? (for example "Private", "Keep Out", No Right of Way "Trespassers will be Prosecuted", "Permissive Route Only")

- No
- Yes
- Don't know

If yes – state when and give details, including when they were present and mark their location on your map

.....

.....

.....

**Land Ownership**

11. Were you working for any owner or occupier of land crossed by the application route at the time when you used it, or were you a tenant / licensee of any such owner?

- No
- Yes

If yes – provide details and dates

.....

.....

.....

12. Did the owner or occupier ever give you permission (or did you seek permission) to use the application route?

- No
- Yes

If yes – provide details and dates

.....

.....

.....

13. Has anyone ever told you the application route was not public (including by an owner, tenant of the land or by anyone in their employment)?

- No
- Yes

(This question continues on the next page...)  
If yes – provide details and dates

.....  
.....  
.....

14. Have you ever been stopped or turned back when using the application route?

No

Yes

If yes, please give details including when this happened and by who

.....  
.....  
.....

15. Have you ever had a private right to use the application route? (for example, an easement, private right of access, licence, etc.)

No

Yes

If yes, please give full details, including who gave the permission, why and when

.....  
.....  
.....

### Other Information

16. Do you have, or do you have knowledge of, any documentary evidence which is relevant to the application route or which indicates public use? (for example photographs, guidebooks, letters, sale documents, old maps, etc.)

No

Yes

If yes – please provide details

.....  
.....  
.....

Are you willing to provide copies, if requested?  No  Yes

17. Please give any further information which you consider would be helpful in reaching a decision as to whether the application route should be recorded as a public right of way?

[Continue on a separate sheet if necessary]

[If you wish to provide a separate sketch map, please do so and attach to this statement]

Having grown up myself using these footpaths; from running about as a toddler, to venturing out to explore as a teenager, to more recently using them for exercise and dog walking, I am now bringing my children up in the same area. It is important to me that I am able to share these places and memories with them so that they might also grow up with the same sense of belonging, appreciation and awareness for our beautiful countryside, as is reinforced in me every time I walk in these fields.

18. During the investigation the OMA may want to interview some or all of the claimants in order to gather additional information. Would you be willing to talk to an officer from the OMA about your knowledge of the application route?

Yes

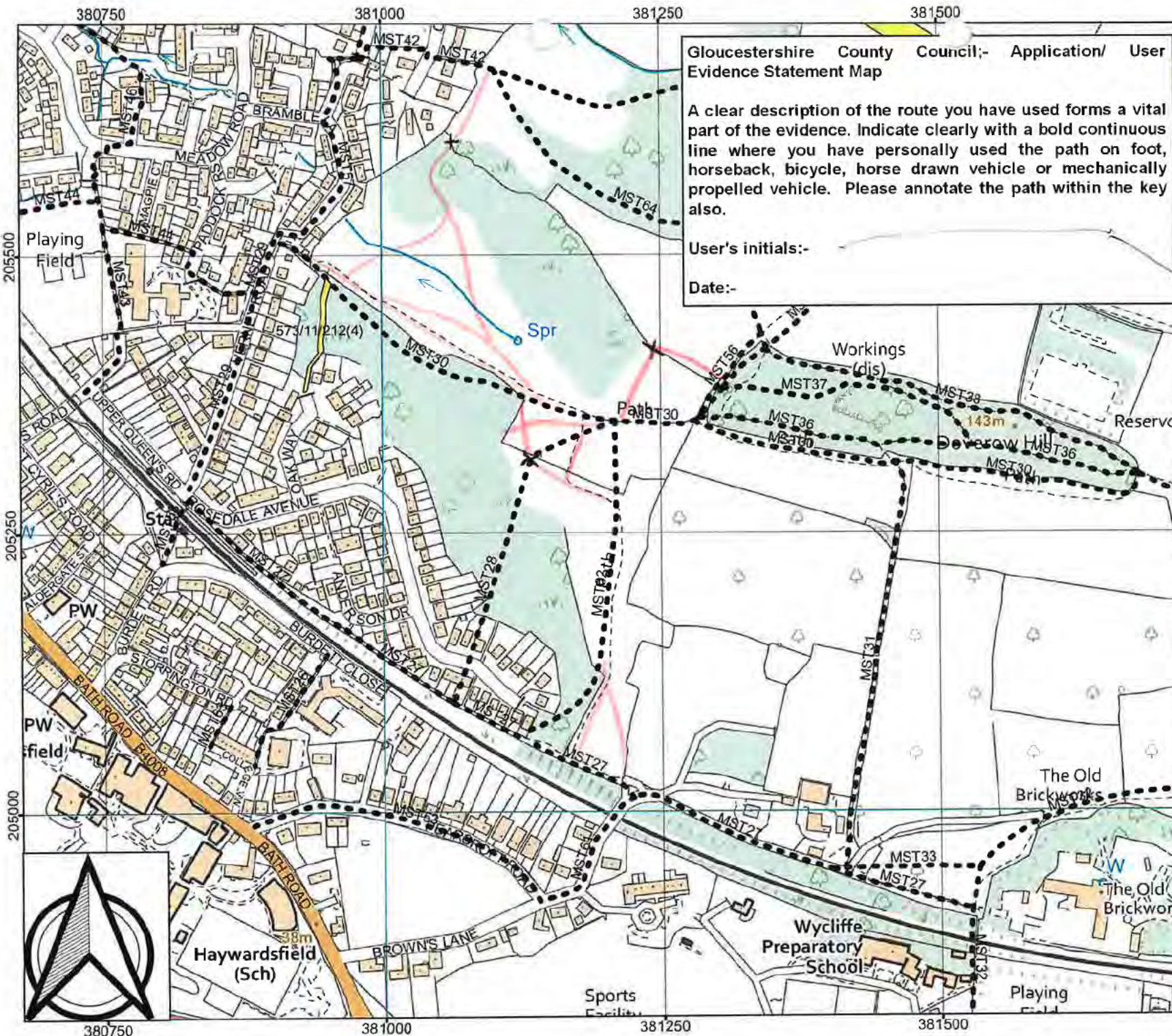
No

19. Would you be willing to attend a hearing, or public inquiry to give evidence if necessary?

Yes

No

**End of questions.**



**Gloucestershire County Council;- Application/ User Evidence Statement Map**

A clear description of the route you have used forms a vital part of the evidence. Indicate clearly with a bold continuous line where you have personally used the path on foot, horseback, bicycle, horse drawn vehicle or mechanically propelled vehicle. Please annotate the path within the key also.

User's initials:-

Date:-

**VERNEY FIELDS  
STONEHOUSE**

**Key**

- Claimed route ———
- Unaffected public rights of way
- X ~~Stile~~ STILE

*AM  
20/5/23*

**Highway Records**

Shire Hall, Westgate Street,  
Gloucester GL1 2TG  
Tel. 01452 328981  
[www.gloucestershire.gov.uk](http://www.gloucestershire.gov.uk)  
Drawn by: J Harris  
SCALE: 1:4,634.005904  
DATE: 20/04/2023

This map is reproduced from (or based upon) Ordnance Survey material with the permission of Ordnance Survey on behalf of the controller of His Majesty's Stationery Office. © Crown Copyright and database right 2023, Ordnance Survey 100019134. Unauthorised reproduction infringes Crown copyright and may lead to prosecution or civil proceedings. You are not permitted to copy, sub-license, distribute or sell any of this data to third parties in any form.



380750

381000

381250

381500

205500

205250

205000



PUBLIC RIGHT OF WAY USER EVIDENCE STATEMENT

PLEASE KEEP A COPY FOR YOUR OWN RECORDS

ABOUT YOU

Name C.A. HANNIS

Address 40 DEVEREAUX CRESCENT  
EBSEY STRAND

Postcode GL5 4PU

Year of Birth 1961

Have you lived at any other addresses during the time you have used the path or way?  
If so, please provide details and years [full addresses are not required]

MAP OF THE APPLICATION ROUTE

Please mark the route or routes which you have used on a blank copy of the general location map supplied by the OMA, and annotate the map with anything that is referred to in your statement. If the plan does not show the entire route used, or if any route or routes have been 'pre-marked', please contact the Modification Orders Team at [modificationorders@gloucestershire.gov.uk](mailto:modificationorders@gloucestershire.gov.uk).

Please put your initials on your map and date it. DO NOT ADD YOUR FULL SIGNATURE.

YOUR USE OF THE APPLICATION ROUTE

1. In which years did you use the application route?

From 2014 To 2023

2. Were there any extended periods during which you did not use the route at all? If so, please state when and why?

- .....
- .....
3. Please describe the application route, including the start and finish points (providing Public Rights of Way numbers, road names or OS grid references if you can)

Route 1

.....

.....

.....

4. How did you use the application route and how often? [Please tick any that apply]

	Daily	Weekly	Monthly	Every few months	Once a year	Other (please describe)
On foot	Route 1	Route 2				
On horseback						
By pedal cycle						
By motor vehicle						
By horse-drawn vehicle						

5. Has the application route always followed the same course?

- Yes
- Don't know
- No

If no – how and when was the route altered?

.....

.....

.....

6. Approximately how wide is the application route?

[Please give your estimate of the width across which you used the route including the width used when passing others or walking with others. Take care to consider the overall width of the route. If this varies, please describe how] [Or please state 'Don't know']

Route 1 2 meters

Route 2 1 meter

7. What type of surface does the application route have? (for example grass, gravel, earth)  
[For varying surfaces, please describe with reference to your map]

Earth

8. Have there ever been any of the following on the application route?

a. Stiles [state locations and show on your map; please also say how long you've known them in place]

Location 1. Stile + sign saying public footpath now blocked. Stumps of stile still there

Location 2 impassable. Location 3 NOT SAFE

b. Gates [state locations and show on your map; please also say how long you've known them in place & whether they've been locked (state whether permanently or temporarily locked)]

Location 1 permanently locked Gate

c. Other barriers [state locations and show on your map; please also say how long you've known them in place]

Location 1 Barbed wire

9. Did any of the above prevent you from using the application route?

No

Yes

If yes, please give details

Stile cut down and barbed wire location 1

10. Have you ever seen any signs or notices suggesting whether or not the application route is a public right of way? (for example "Private", "Keep Out", No Right of Way "Trespassers will be Prosecuted", "Permissive Route Only")

No

Yes

Don't know

If yes – state when and give details, including when they were present and mark their location on your map

Location 1 Signe saying public Foot path

#### Land Ownership

11. Were you working for any owner or occupier of land crossed by the application route at the time when you used it, or were you a tenant / licensee of any such owner?

No

Yes

If yes – provide details and dates

12. Did the owner or occupier ever give you permission (or did you seek permission) to use the application route?

No

Yes

If yes – provide details and dates

.....  
.....  
.....

13. Has anyone ever told you the application route was not public (including by an owner, tenant of the land or by anyone in their employment)?

- No  
 Yes

(This question continues on the next page...)  
If yes – provide details and dates

.....  
.....  
.....

14. Have you ever been stopped or turned back when using the application route?

- No  
 Yes

If yes, please give details including when this happened and by who

.....  
.....  
.....

15. Have you ever had a private right to use the application route? (for example, an easement, private right of access, licence, etc.)

- No  
 Yes

If yes, please give full details, including who gave the permission, why and when

.....  
.....  
.....

**Other Information**

16. Do you have, or do you have knowledge of, any documentary evidence which is relevant to the application route or which indicates public use? (for example photographs, guidebooks, letters, sale documents, old maps, etc.)

No

Yes

If yes – please provide details

..... Google Earth photo of stamps of  
..... s file .....

Are you willing to provide copies, if requested?

No

Yes

17. Please give any further information which you consider would be helpful in reaching a decision as to whether the application route should be recorded as a public right of way?

[Continue on a separate sheet if necessary]

[If you wish to provide a separate sketch map, please do so and attach to this statement]

.....  
.....  
.....  
.....  
.....  
.....  
.....  
.....  
.....

18. During the investigation the OMA may want to interview some or all of the claimants in order to gather additional information. Would you be willing to talk to an officer from the OMA about your knowledge of the application route?

Yes

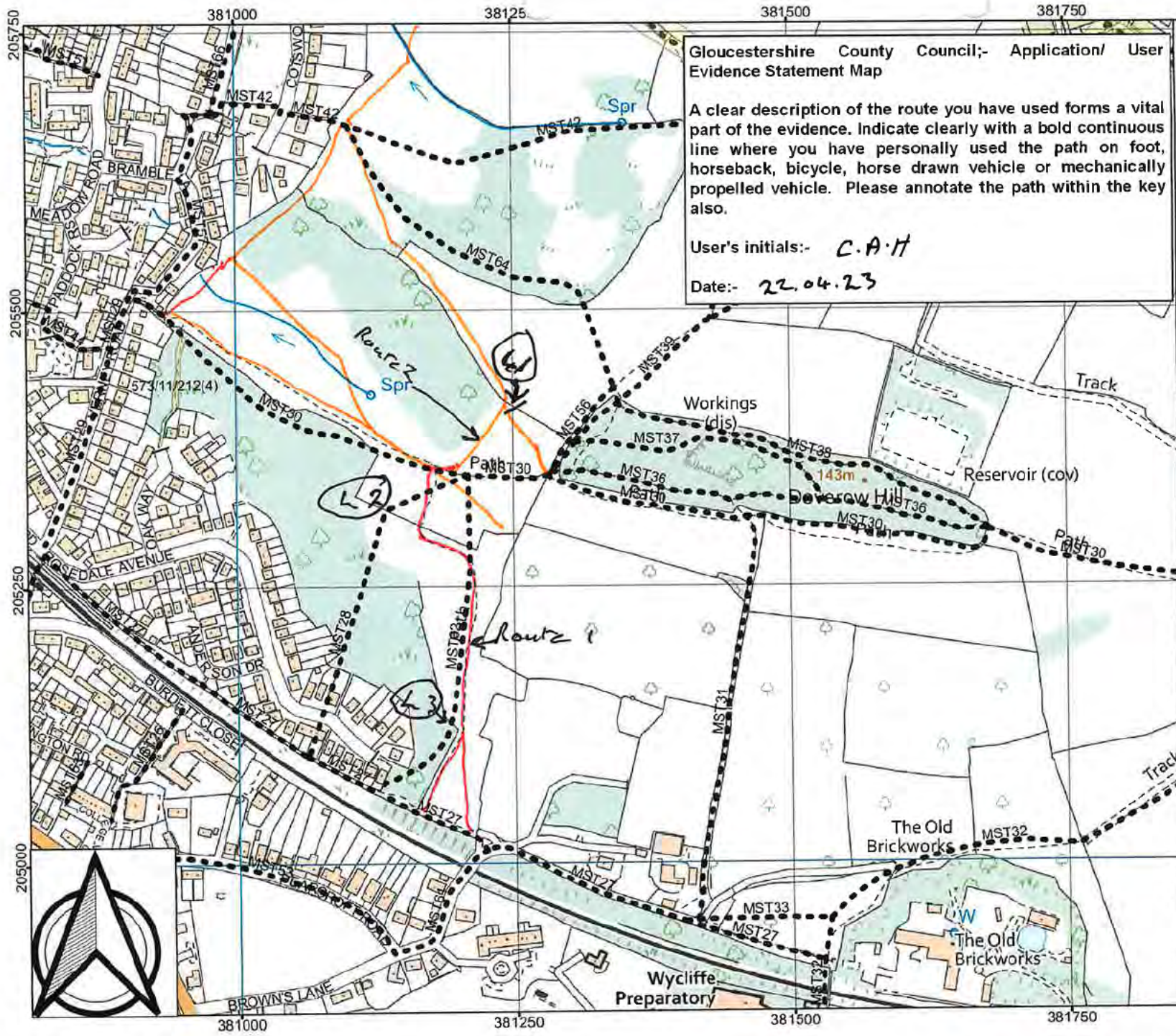
No

19. Would you be willing to attend a hearing, or public inquiry to give evidence if necessary?

Yes

No

End of questions.



Gloucestershire County Council;- Application/ User Evidence Statement Map

A clear description of the route you have used forms a vital part of the evidence. Indicate clearly with a bold continuous line where you have personally used the path on foot, horseback, bicycle, horse drawn vehicle or mechanically propelled vehicle. Please annotate the path within the key also.

User's initials:- C.A.H

Date:- 22.04.23

# VERNEY FIELDS STONEHOUSE

**Key**

Claimed route



Unaffected public rights of way

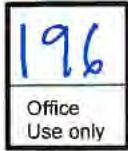


## Highway Records

Shire Hall, Westgate Street,  
Gloucester GL1 2TG  
Tel. 01452 328981  
www.gloucestershire.gov.uk  
Drawn by: J Harris  
SCALE: 1:4,634.005904  
DATE: 04/04/2023

This map is reproduced from (or based upon) Ordnance Survey material with the permission of Ordnance Survey on behalf of the controller of Her Majesty's Stationery Office. © Crown Copyright and database right 2022, Ordnance Survey 100019134. Unauthorised reproduction infringes Crown copyright and may lead to prosecution or civil proceedings. You are not permitted to copy, sub-license, distribute or sell any of this data to third parties in any form.





**PUBLIC RIGHT OF WAY USER EVIDENCE STATEMENT**

**PLEASE KEEP A COPY FOR YOUR OWN RECORDS**

**ABOUT YOU**

Name ..... JACKIE CLEARY

Address ..... 10 GLOUCESTER RD  
..... STONEHOUSE

..... Postcode GL10 2PB

Year of Birth ..... 1959

Have you lived at any other addresses during the time you have used the path or way?  
If so, please provide details and years [full addresses are not required]

..... NO

**MAP OF THE APPLICATION ROUTE**

Please mark the route or routes which you have used on a blank copy of the general location map supplied by the OMA, and annotate the map with anything that is referred to in your statement. If the plan does not show the entire route used, or if any route or routes have been 'pre-marked', please contact the Modification Orders Team at [modificationorders@gloucestershire.gov.uk](mailto:modificationorders@gloucestershire.gov.uk).

Please put your initials on your map and date it. DO NOT ADD YOUR FULL SIGNATURE.

**YOUR USE OF THE APPLICATION ROUTE**

1. In which years did you use the application route?

From ..... 2004 ..... To ..... 2023 (TO DATE)

2. Were there any extended periods during which you did not use the route at all? If so, please state when and why?

..... NO

3. Please describe the application route, including the start and finish points (providing Public Rights of Way numbers, road names or OS grid references if you can)

I USE THIS AREA EXTENSIVELY ALONG WITH MY FAMILY + 2 DOGS. USUALLY ENTER AREA FROM COTSWOLD GREEN OR WOODCOCK LANE. USE MST 42, MST 39, MST 38, MST 36, MST 30, MST 32 ALSO SOMETIMES MST 36, MST 37, MST 56, MST 64 USUALLY LEAVE AREA VIA BROWNS LANE OR BURDETT CLOSE

4. How did you use the application route and how often? [Please tick any that apply]

	Daily 3 or 4	Weekly per week	Monthly	Every few months	Once a year	Other (please describe)
On foot	✓	✓				
On horseback						
By pedal cycle						
By motor vehicle						
By horse-drawn vehicle						

5. Has the application route always followed the same course?

- Yes  
 Don't know  
 No

If no – how and when was the route altered?

MANY DIFFERENT ROUTES WALKED

6. Approximately how wide is the application route?  
[Please give your estimate of the width across which you used the route including the width used when passing others or walking with others. Take care to consider the overall width of the route. If this varies, please describe how] [Or please state 'Don't know']

SINGLE TRACK MOSTLY - OCCASIONAL  
VEHICULAR ROUTE

7. What type of surface does the application route have? (for example grass, gravel, earth)  
[For varying surfaces, please describe with reference to your map]

GRASS + OTHER VEGETATION

8. Have there ever been any of the following on the application route?

- a. Stiles [state locations and show on your map; please also say how long you've known them in place]

MANY STILES AS INDICATED ON MAP AS St  
ALL OF THESE HAVE BEEN UNCHANGED SINCE WE CAME  
TO AREA IN 2004

- b. Gates [state locations and show on your map; please also say how long you've known them in place & whether they've been locked (state whether permanently or temporarily locked)]

GATES SHOWN ON MAP - USABLE  
GATE AT BRAMBLE LANE HAS BEEN LOCKED RECENTLY

- c. Other barriers [state locations and show on your map; please also say how long you've known them in place]

KISSING GATES AT ENTRANCES TO WOODS

9. Did any of the above prevent you from using the application route?

No

Yes

If yes, please give details

.....  
.....

10. Have you ever seen any signs or notices suggesting whether or not the application route is a public right of way? (for example "Private", "Keep Out", No Right of Way "Trespassers will be Prosecuted", "Permissive Route Only")

No

Yes

Don't know

If yes – state when and give details, including when they were present and mark their location on your map

SIGNS WERE ERECTED EARLIER THIS YEAR  
DECREEING "PRIVATE LAND"  
THERE IS <sup>ALSO</sup> A NEW "FOOTPATH REROUTED" SIGN  
EAST OF MST64 JOINING MST39  
Land Ownership

11. Were you working for any owner or occupier of land crossed by the application route at the time when you used it, or were you a tenant / licensee of any such owner?

No

Yes

If yes – provide details and dates

.....  
.....  
.....

12. Did the owner or occupier ever give you permission (or did you seek permission) to use the application route?

No

Yes

If yes – provide details and dates

.....  
.....  
.....

**13.** Has anyone ever told you the application route was not public (including by an owner, tenant of the land or by anyone in their employment)?

- No  
 Yes

(This question continues on the next page...)  
If yes – provide details and dates

.....  
.....  
.....

**14.** Have you ever been stopped or turned back when using the application route?

- No  
 Yes

If yes, please give details including when this happened and by who

.....  
.....  
.....

**15.** Have you ever had a private right to use the application route? (for example, an easement, private right of access, licence, etc.)

- No  
 Yes

If yes, please give full details, including who gave the permission, why and when

.....  
.....  
.....

**Other Information**

16. Do you have, or do you have knowledge of, any documentary evidence which is relevant to the application route or which indicates public use? (for example photographs, guidebooks, letters, sale documents, old maps, etc.)

- No  
 Yes

If yes – please provide details

.....  
.....  
.....

Are you willing to provide copies, if requested?  No  Yes

17. Please give any further information which you consider would be helpful in reaching a decision as to whether the application route should be recorded as a public right of way?  
[Continue on a separate sheet if necessary]  
[If you wish to provide a separate sketch map, please do so and attach to this statement]

I VERY REGULARLY USE THE PATHS AND I SEE MANY OTHER PEOPLE ENJOYING THEM SINCE 2004. THEY ARE VERY ACCESSIBLE FROM MANY PARTS OF STONEHOUSE, STONEHOUSE HAS 3 SMALL PARKS BUT NO OTHER WILD NATURAL AREAS - VERNEY FIELDS AND DOVEROW WOODS ARE MASSIVELY IMPORTANT TO ALL AGES AND CLEARLY HAVE GREAT EMOTIONAL IMPORT HISTORICALLY, ALSO A MUCH LOVED SLEDGING AREA!

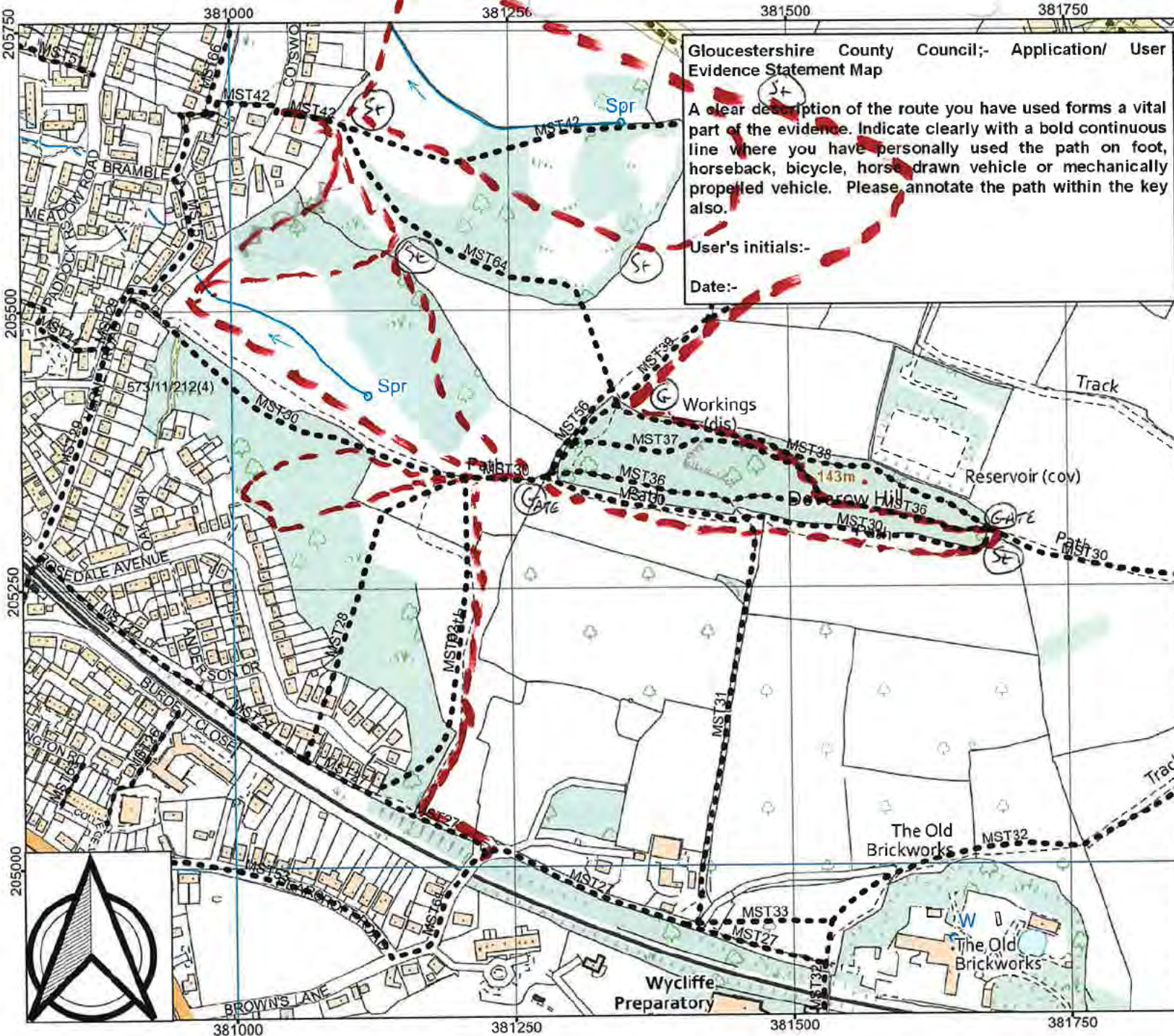
18. During the investigation the OMA may want to interview some or all of the claimants in order to gather additional information. Would you be willing to talk to an officer from the OMA about your knowledge of the application route?

- Yes  
 No

19. Would you be willing to attend a hearing, or public inquiry to give evidence if necessary?

- Yes  
 No

End of questions.



Gloucestershire County Council;- Application/ User Evidence Statement Map

A clear description of the route you have used forms a vital part of the evidence. Indicate clearly with a bold continuous line where you have personally used the path on foot, horseback, bicycle, horse drawn vehicle or mechanically propelled vehicle. Please annotate the path within the key also.

User's initials:-

Date:-

*JHC*  
25.5.23

- Key**
- $\text{St}$  = Stile
  - Claimed route  $\text{G}$  = Gate
  - Unaffected public rights of way

**Highway Records**

Shire Hall, Westgate Street,  
Gloucester GL1 2TG  
Tel. 01452 328981  
www.gloucestershire.gov.uk  
Drawn by: J Harris  
SCALE: 1:4,634.005904  
DATE: 04/04/2023

This map is reproduced from (or based upon) Ordnance Survey material with the permission of Ordnance Survey on behalf of the controller of Her Majesty's Stationery Office. © Crown Copyright and database right 2022, Ordnance Survey 100019134. Unauthorised reproduction infringes Crown copyright and may lead to prosecution or civil proceedings. You are not permitted to copy, sub-license, distribute or sell any of this data to third parties in any form.



**PUBLIC RIGHT OF WAY USER EVIDENCE STATEMENT**

**PLEASE KEEP A COPY FOR YOUR OWN RECORDS**

**ABOUT YOU**

Name ..... DEBORAH FITTER .....

Address ..... 49 ROSEDALE AVENUE .....

..... STONEHOUSE .....

..... GLOS .....

..... Postcode GL10 2QH .....

Year of Birth ..... 1959 .....

Have you lived at any other addresses during the time you have used the path or way?  
If so, please provide details and years [full addresses are not required]

.....  
.....

**MAP OF THE APPLICATION ROUTE**

Please mark the route or routes which you have used on a blank copy of the general location map supplied by the OMA, and annotate the map with anything that is referred to in your statement. If the plan does not show the entire route used, or if any route or routes have been 'pre-marked', please contact the Modification Orders Team at [modificationorders@gloucestershire.gov.uk](mailto:modificationorders@gloucestershire.gov.uk).

Please put your initials on your map and date it. DO NOT ADD YOUR FULL SIGNATURE.

**YOUR USE OF THE APPLICATION ROUTE**

1. In which years did you use the application route?

From ..... 1983 ..... To ..... 2023 .....

2. Were there any extended periods during which you did not use the route at all? If so, please state when and why?

..... NO .....

3. Please describe the application route, including the start and finish points (providing Public Rights of Way numbers, road names or OS grid references if you can)

SO 80939 05483 to SO 81212 05352 Along fence to south end in a spring  
 SO 81212 05352 to SO 8120 05355 Access to viewpoint  
 SO 81120 05355 to SO 81143 05323 Viewpoint to field stile  
 SO 81143 05323 to SO 81217 05279 Top of field  
 SO 81217 05279 to SO 81160 05058 westside of field,  
 SO 81217 05279 to SO 81212 05036 East side of field.

4. How did you use the application route and how often? [Please tick any that apply]

	Daily	Weekly	Monthly	Every few months	Once a year	Other (please describe)
On foot		✓				
On horseback						
By pedal cycle						
By motor vehicle						
By horse-drawn vehicle						

5. Has the application route always followed the same course?

- Yes  
 Don't know  
 No

If no – how and when was the route altered?

.....

.....

.....

6. Approximately how wide is the application route?  
[Please give your estimate of the width across which you used the route including the width used when passing others or walking with others. Take care to consider the overall width of the route. If this varies, please describe how] [Or please state 'Don't know']

variable approx 1m

7. What type of surface does the application route have? (for example grass, gravel, earth)  
[For varying surfaces, please describe with reference to your map]

Grass

8. Have there ever been any of the following on the application route?

- a. Stiles [state locations and show on your map; please also say how long you've known them in place]

Stiles at SO 81120 OS355 SO 81143 OS323  
SO 80964 OS47). All in place for over 40 years.

- b. Gates [state locations and show on your map; please also say how long you've known them in place & whether they've been locked (state whether permanently or temporarily locked)]

- c. Other barriers [state locations and show on your map; please also say how long you've known them in place]

9. Did any of the above prevent you from using the application route?

No

Yes

If yes, please give details

.....  
.....

10. Have you ever seen any signs or notices suggesting whether or not the application route is a public right of way? (for example "Private", "Keep Out", No Right of Way "Trespassers will be Prosecuted", "Permissive Route Only")

No

Yes

Don't know

If yes – state when and give details, including when they were present and mark their location on your map

New Signs appeared in April 2023 - stating  
No Public right of way, keep to designated footpath  
only. CCTV cameras in operation.

#### Land Ownership

11. Were you working for any owner or occupier of land crossed by the application route at the time when you used it, or were you a tenant / licensee of any such owner?

No

Yes

If yes – provide details and dates

.....  
.....  
.....

12. Did the owner or occupier ever give you permission (or did you seek permission) to use the application route?

No

Yes

If yes – provide details and dates

.....  
.....  
.....

**13.** Has anyone ever told you the application route was not public (including by an owner, tenant of the land or by anyone in their employment)?

- No  
 Yes

(This question continues on the next page...)  
If yes – provide details and dates

.....  
.....  
.....

**14.** Have you ever been stopped or turned back when using the application route?

- No  
 Yes

If yes, please give details including when this happened and by who

.....  
.....  
.....

**15.** Have you ever had a private right to use the application route? (for example, an easement, private right of access, licence, etc.)

- No  
 Yes

If yes, please give full details, including who gave the permission, why and when

.....  
.....  
.....

**Other Information**

16. Do you have, or do you have knowledge of, any documentary evidence which is relevant to the application route or which indicates public use? (for example photographs, guidebooks, letters, sale documents, old maps, etc.)

- No
- Yes

If yes – please provide details

.....

.....

.....

Are you willing to provide copies, if requested?                       No                       Yes

17. Please give any further information which you consider would be helpful in reaching a decision as to whether the application route should be recorded as a public right of way?  
[Continue on a separate sheet if necessary]  
[If you wish to provide a separate sketch map, please do so and attach to this statement]

.....

.....

.....

.....

.....

.....

.....

.....

.....

.....

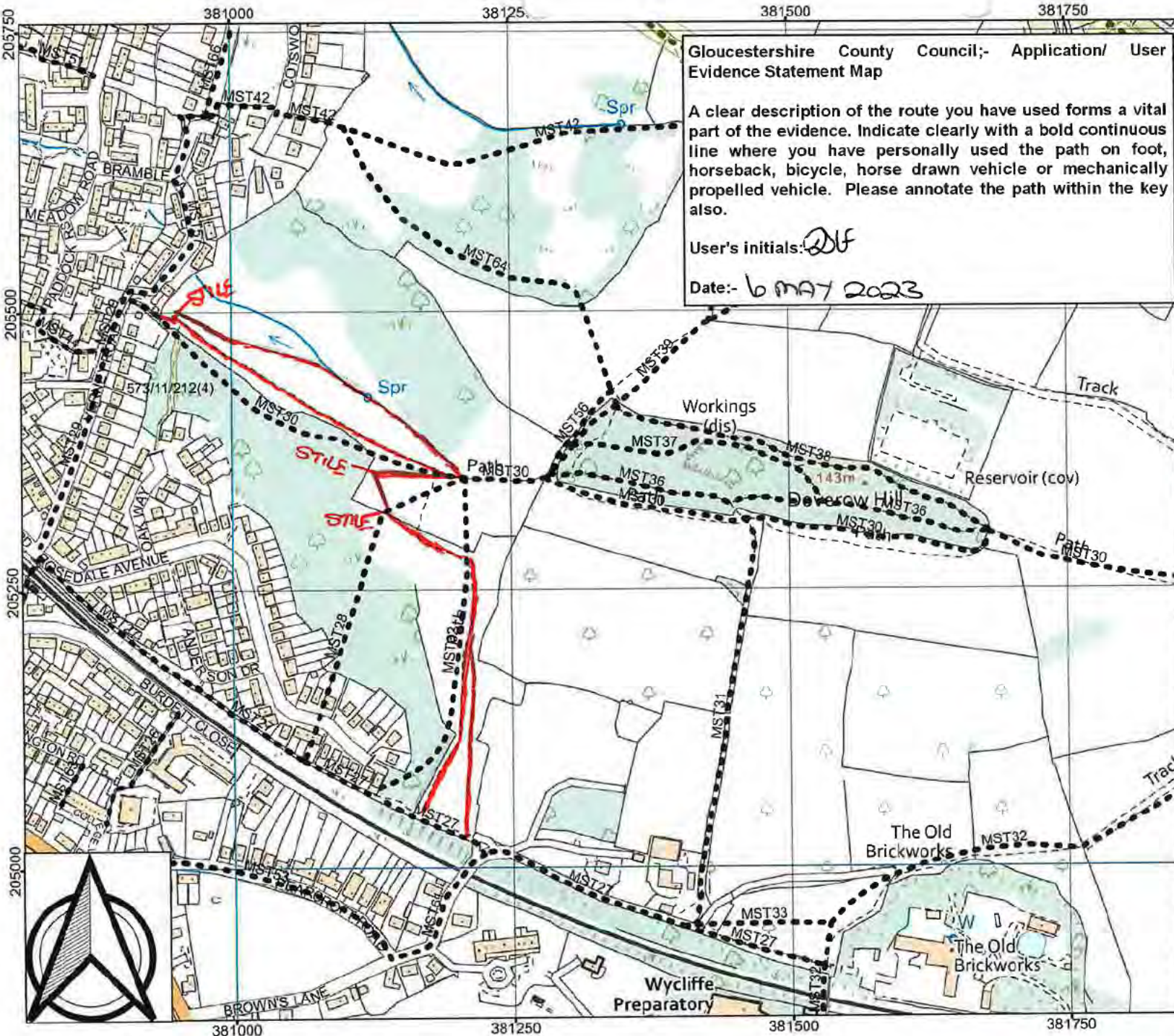
18. During the investigation the OMA may want to interview some or all of the claimants in order to gather additional information. Would you be willing to talk to an officer from the OMA about your knowledge of the application route?

- Yes
- No

19. Would you be willing to attend a hearing, or public inquiry to give evidence if necessary?

- Yes
- No

**End of questions.**



**Gloucestershire County Council;- Application/ User Evidence Statement Map**

A clear description of the route you have used forms a vital part of the evidence. Indicate clearly with a bold continuous line where you have personally used the path on foot, horseback, bicycle, horse drawn vehicle or mechanically propelled vehicle. Please annotate the path within the key also.

User's initials: *DF*

Date:- *6 MAY 2023*

**VERNEY FIELDS  
STONEHOUSE**

**Key**

- Claimed route**
- Unaffected public rights of way**

**Highway Records**

Shire Hall, Westgate Street,  
Gloucester GL1 2TG  
Tel 01452 328981  
[www.gloucestershire.gov.uk](http://www.gloucestershire.gov.uk)  
Drawn by: J Harris  
SCALE: 1:4,634.005904  
DATE: 04/04/2023

This map is reproduced from (or based upon) Ordnance Survey material with the permission of Ordnance Survey on behalf of the controller of Her Majesty's Stationery Office. © Crown Copyright and database right 2022, Ordnance Survey 100019134. Unauthorised reproduction infringes Crown copyright and may lead to prosecution or civil proceedings. You are not permitted to copy, sub-license, distribute or sell any of this data to third parties in any form.



PUBLIC RIGHT OF WAY USER EVIDENCE STATEMENT

PLEASE KEEP A COPY FOR YOUR OWN RECORDS

ABOUT YOU

Name MRS ANNE BOWKETT M.R. RONALD BOWKETT

Address 7 CHAFFINCH COURT STONEHOUSE GLOS GL10 2HU Postcode

Year of Birth 1945 1950 Husband

Have you lived at any other addresses during the time you have used the path or way? If so, please provide details and years [full addresses are not required]

NO

MAP OF THE APPLICATION ROUTE

Please mark the route or routes which you have used on a blank copy of the general location map supplied by the OMA, and annotate the map with anything that is referred to in your statement. If the plan does not show the entire route used, or if any route or routes have been 'pre-marked', please contact the Modification Orders Team at modificationorders@gloucestershire.gov.uk.

Please put your initials on your map and date it. DO NOT ADD YOUR FULL SIGNATURE.

YOUR USE OF THE APPLICATION ROUTE

1. In which years did you use the application route? (Ronald Bowkett to 2022 due to illness) From 1980 To 2023

2. Were there any extended periods during which you did not use the route at all? If so, please state when and why?

YES. Winter time when the weather is bad or the route is extremely muddy

3. Please describe the application route, including the start and finish points (providing Public Rights of Way numbers, road names or OS grid references if you can)

BRAMBLE LANE - UP TO THE SEAT AND WOODS  
 COTSWOLD GREEN - INTO A FIELD AND UP TO THE  
 WOODS

4. How did you use the application route and how often? [Please tick any that apply]

	Daily	Weekly	Monthly	Every few months	Once a year	Other (please describe)
On foot			✓			
On horseback						
By pedal cycle						
By motor vehicle						
By horse-drawn vehicle						

5. Has the application route always followed the same course?

- Yes
- Don't know
- No

If no – how and when was the route altered?

.....

.....

.....

6. Approximately how wide is the application route?  
[Please give your estimate of the width across which you used the route including the width used when passing others or walking with others. Take care to consider the overall width of the route. If this varies, please describe how] [Or please state 'Don't know']

ONE FOOT TO 4 FEET APPROXIMATELY

7. What type of surface does the application route have? (for example grass, gravel, earth)  
[For varying surfaces, please describe with reference to your map]

GRASS AND EARTH

8. Have there ever been any of the following on the application route?

- a. Stiles [state locations and show on your map; please also say how long you've known them in place]

STILE FROM BRAMBLE LANE

KISSING GATES BEFORE THE WOODS

COTSWOLD GREEN STILE INTO FIELD

- b. Gates [state locations and show on your map; please also say how long you've known them in place & whether they've been locked (state whether permanently or temporarily locked)]

GATE INTO BOTTOM OF WOODS BROKEN DOWN

- c. Other barriers [state locations and show on your map; please also say how long you've known them in place]

DON'T KNOW

9. Did any of the above prevent you from using the application route?

No

Yes

If yes, please give details

.....

.....

10. Have you ever seen any signs or notices suggesting whether or not the application route is a public right of way? (for example "Private", "Keep Out", No Right of Way "Trespassers will be Prosecuted", "Permissive Route Only")

No

Yes

Don't know

If yes – state when and give details, including when they were present and mark their location on your map

.....

.....

.....

### Land Ownership

11. Were you working for any owner or occupier of land crossed by the application route at the time when you used it, or were you a tenant / licensee of any such owner?

No

Yes

If yes – provide details and dates

.....

.....

.....

12. Did the owner or occupier ever give you permission (or did you seek permission) to use the application route?

No

Yes

If yes – provide details and dates

.....  
.....  
.....

**13.** Has anyone ever told you the application route was not public (including by an owner, tenant of the land or by anyone in their employment)?

- No
- Yes

(This question continues on the next page...)  
If yes – provide details and dates

.....  
.....  
.....

**14.** Have you ever been stopped or turned back when using the application route?

- No
- Yes

If yes, please give details including when this happened and by who

.....  
.....  
.....

**15.** Have you ever had a private right to use the application route? (for example, an easement, private right of access, licence, etc.)

- No
- Yes

If yes, please give full details, including who gave the permission, why and when

.....  
.....  
.....

**Other Information**

16. Do you have, or do you have knowledge of, any documentary evidence which is relevant to the application route or which indicates public use? (for example photographs, guidebooks, letters, sale documents, old maps, etc.)

No

Yes

If yes – please provide details

.....  
.....  
.....

Are you willing to provide copies, if requested?

No

Yes

17. Please give any further information which you consider would be helpful in reaching a decision as to whether the application route should be recorded as a public right of way?

[Continue on a separate sheet if necessary]

[If you wish to provide a separate sketch map, please do so and attach to this statement]

.....  
*ALWAYS walked the Route indicated*  
*for 43 years.*  
*The seat under the tree is a must as we*  
*get older for a rest part way up.*  
.....  
.....  
.....

18. During the investigation the OMA may want to interview some or all of the claimants in order to gather additional information. Would you be willing to talk to an officer from the OMA about your knowledge of the application route?

Yes

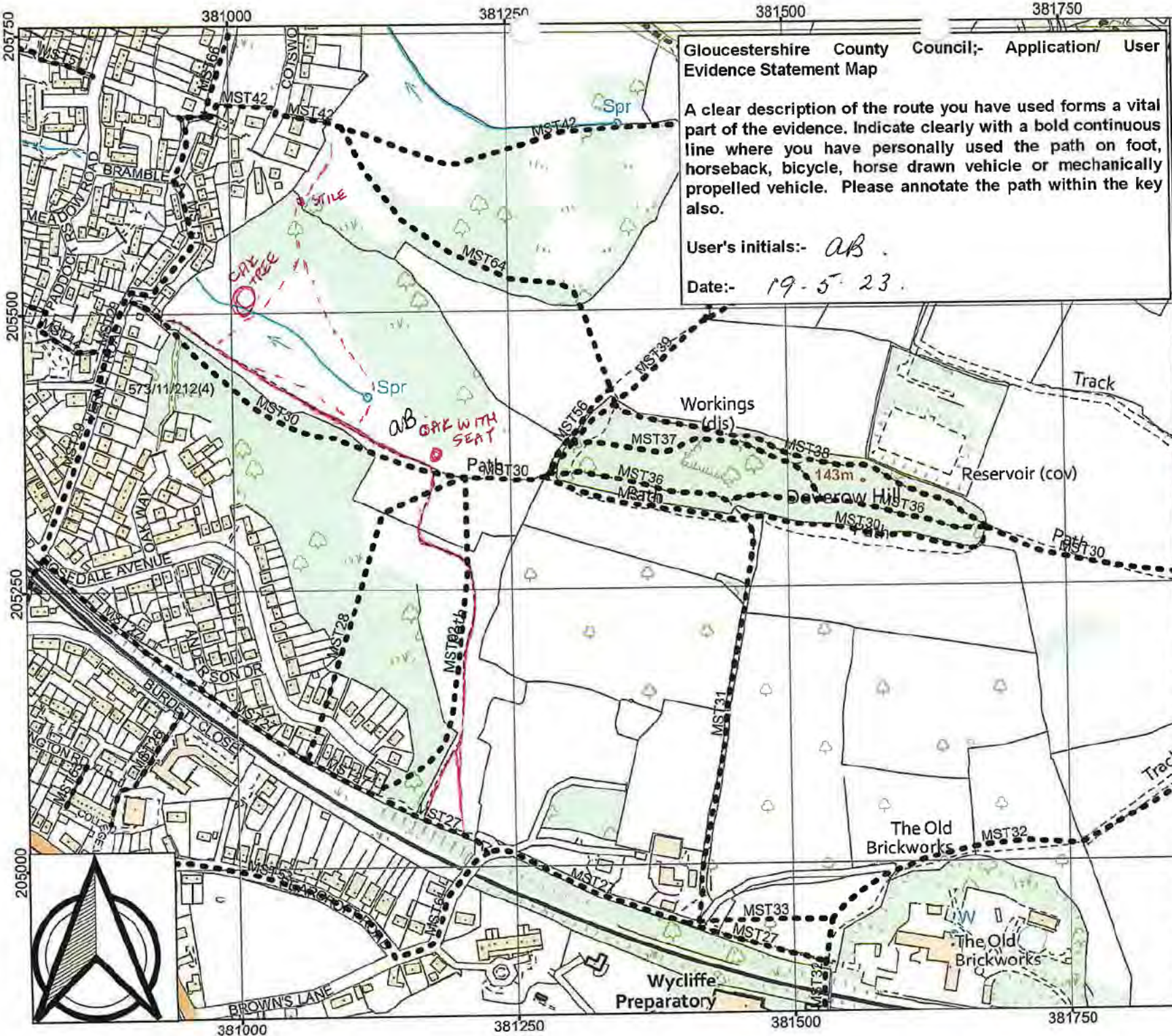
No

19. Would you be willing to attend a hearing, or public inquiry to give evidence if necessary?

Yes

No

**End of questions.**



Gloucestershire County Council:- Application/ User Evidence Statement Map

A clear description of the route you have used forms a vital part of the evidence. Indicate clearly with a bold continuous line where you have personally used the path on foot, horseback, bicycle, horse drawn vehicle or mechanically propelled vehicle. Please annotate the path within the key also.

User's initials:- *ab*

Date:- *19-5-23*

# VERNEY FIELDS STONEHOUSE

**Key**

Claimed routes *ab*

Unaffected public rights of way

**Highway Records**

Shire Hall, Westgate Street,  
Gloucester GL1 2TG  
Tel. 01452 328981  
www.gloucestershire.gov.uk  
Drawn by: J Harris  
SCALE: 1:4,634.005904  
DATE: 04/04/2023

This map is reproduced from (or based upon) Ordnance Survey material with the permission of Ordnance Survey on behalf of the controller of Her Majesty's Stationery Office. © Crown Copyright and database right 2022, Ordnance Survey 100019134. Unauthorised reproduction infringes Crown copyright and may lead to prosecution or civil proceedings. You are not permitted to copy, sub-license, distribute or sell any of this data to third parties in any form.



**PUBLIC RIGHT OF WAY USER EVIDENCE STATEMENT**

**PLEASE KEEP A COPY FOR YOUR OWN RECORDS**

**ABOUT YOU**

Name Maxine Bell

Address 8 Glen Court

Stonehouse

Glos

GL10 2HS Postcode GL10 2HS

Year of Birth 1967

Have you lived at any other addresses during the time you have used the path or way?  
If so, please provide details and years [full addresses are not required]

9 Glen Court

Stonehouse, Glos, GL10 2HS

**MAP OF THE APPLICATION ROUTE**

Please mark the route or routes which you have used on a blank copy of the general location map supplied by the OMA, and annotate the map with anything that is referred to in your statement. If the plan does not show the entire route used, or if any route or routes have been 'pre-marked', please contact the Modification Orders Team at [modificationorders@gloucestershire.gov.uk](mailto:modificationorders@gloucestershire.gov.uk).

Please put your initials on your map and date it. DO NOT ADD YOUR FULL SIGNATURE.

**YOUR USE OF THE APPLICATION ROUTE**

1. In which years did you use the application route?

From 2012 To 2023

2. Were there any extended periods during which you did not use the route at all? If so, please state when and why?

NO

3. Please describe the application route, including the start and finish points (providing Public Rights of Way numbers, road names or OS grid references if you can)

Footpath

1. S08093305499 - S08119405353

Footpath

2. S08094705494 - S08112705593 - S08119405353

Footpath

3. S08119405353 - S08130305392 - S08112705593

Footpath

4. S08093305499 - S08116305301 - S08119405353  
MST30 MST30 MST62  
 - S08120105280

4. How did you use the application route and how often? [Please tick any that apply]

	Daily	Weekly	Monthly	Every few months	Once a year	Other (please describe)
On foot	✓ ✓ ✓		✓			weather permitting
On horseback	_____					
By pedal cycle	_____					
By motor vehicle	_____					
By horse-drawn vehicle	_____					

5. Has the application route always followed the same course?

Yes 1, 2, 3 + 4

Don't know

No

If no - how and when was the route altered?

.....

.....

.....

6. Approximately how wide is the application route?

[Please give your estimate of the width across which you used the route including the width used when passing others or walking with others. Take care to consider the overall width of the route. If this varies, please describe how] [Or please state 'Don't know']

1 2m

2 2m

3 2m

4 2m

7. What type of surface does the application route have? (for example grass, gravel, earth)

[For varying surfaces, please describe with reference to your map]

1 Grass, mud

2 - " -

3 - " -

4 - " - + rock

8. Have there ever been any of the following on the application route?

a. Stiles [state locations and show on your map; please also say how long you've known them in place]

yes (10-11 years)

b. Gates [state locations and show on your map; please also say how long you've known them in place & whether they've been locked (state whether permanently or temporarily locked)]

Steep Path left of the verney oak used to have a stile, now a big locked gate with barbed wire recently added by Springfield Farm.....

c. Other barriers [state locations and show on your map; please also say how long you've known them in place]

Footpath from Oak way, past oak trees to Catswold Green, Springfield Farm blocked off (now in bush), prev. used for 10-11 years.

9. Did any of the above prevent you from using the application route?

No

Yes

If yes, please give details

..... Couldn't get through .....

10. Have you ever seen any signs or notices suggesting whether or not the application route is a public right of way? (for example "Private", "Keep Out", No Right of Way "Trespassers will be Prosecuted", "Permissive Route Only")

- No      only since farmer took over recently suddenly all over the place (now mostly disappeared)
- Yes
- Don't know

If yes – state when and give details, including when they were present and mark their location on your map

.....

.....

.....

**Land Ownership**

11. Were you working for any owner or occupier of land crossed by the application route at the time when you used it, or were you a tenant / licensee of any such owner?

- No
- Yes

If yes – provide details and dates

.....

.....

.....

12. Did the owner or occupier ever give you permission (or did you seek permission) to use the application route?

- No
- Yes

If yes – provide details and dates

.....  
.....  
.....

13. Has anyone ever told you the application route was not public (including by an owner, tenant of the land or by anyone in their employment)?

- No      *only since new landowner bought it recently. Spring 23.*
- Yes

(This question continues on the next page...)  
If yes – provide details and dates

.....  
.....  
.....

14. Have you ever been stopped or turned back when using the application route?

- No
- Yes

If yes, please give details including when this happened and by who

.....  
.....  
.....

15. Have you ever had a private right to use the application route? (for example, an easement, private right of access, licence, etc.)

- No
- Yes

If yes, please give full details, including who gave the permission, why and when

.....  
.....  
.....

**Other Information**

16. Do you have, or do you have knowledge of, any documentary evidence which is relevant to the application route or which indicates public use? (for example photographs, guidebooks, letters, sale documents, old maps, etc.)

- No  
 Yes

If yes – please provide details

1. Family photo all sat on the bench at Verney Oak.

2. Pics from the viewpoint

3. Pics in Doveraw woods.

Are you willing to provide copies, if requested?

No

Yes

17. Please give any further information which you consider would be helpful in reaching a decision as to whether the application route should be recorded as a public right of way?

[Continue on a separate sheet if necessary]

[If you wish to provide a separate sketch map, please do so and attach to this statement]

The main route leading from Bramble Lane up to Verney Oak / Doveraw woods has been used for many years dog walking, sledging, tracking, running, blackberrying, ashes scattered around the oak, picnics, building dens, geocaching.

The viewpoint has many types of wild beautifully coloured mushrooms in the autumn.

I also have a 'geocache' here.

18. During the investigation the OMA may want to interview some or all of the claimants in order to gather additional information. Would you be willing to talk to an officer from the OMA about your knowledge of the application route?

Yes absolutely.

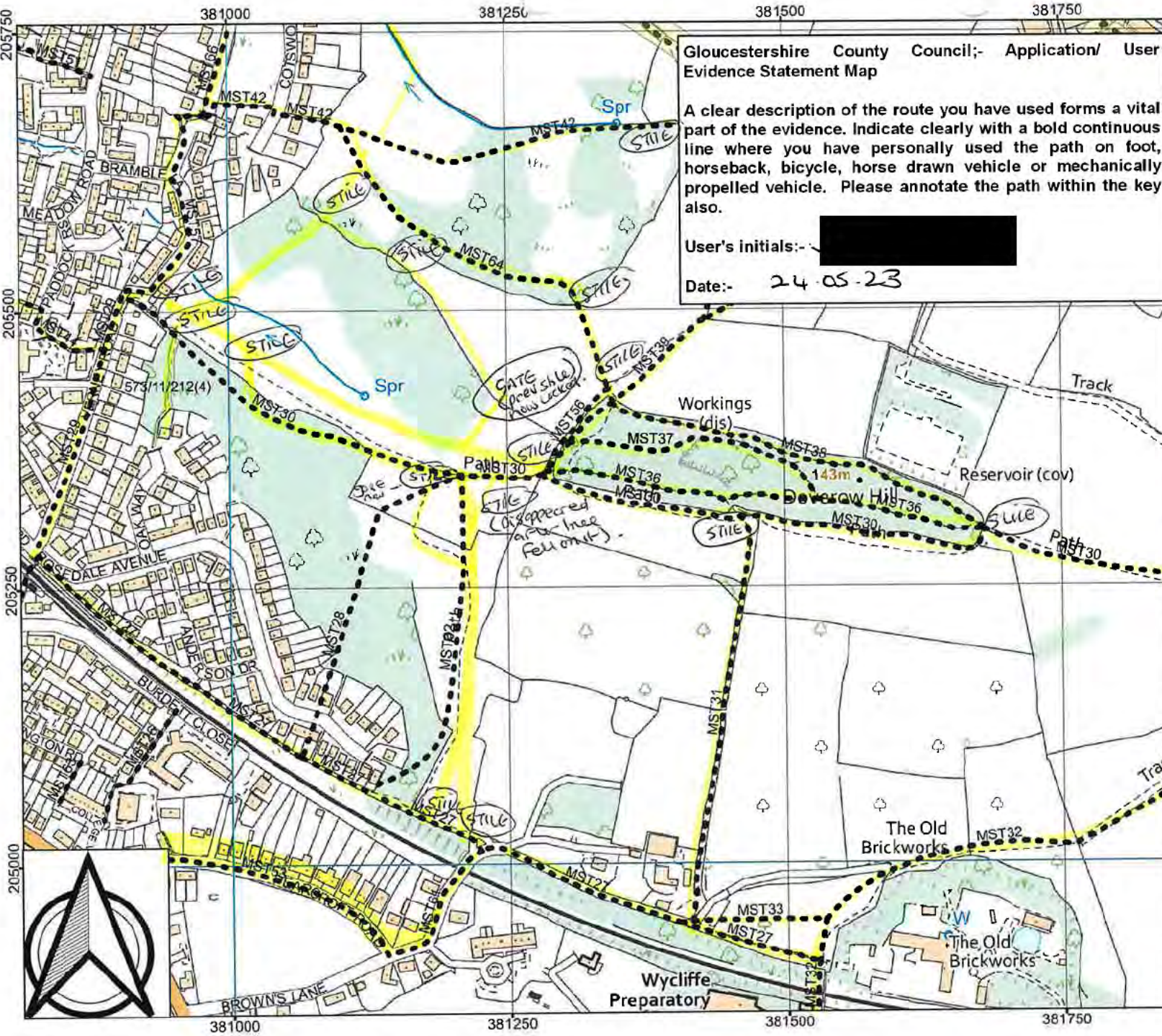
No

19. Would you be willing to attend a hearing, or public inquiry to give evidence if necessary?

Yes absolutely.

No

End of questions.



**Gloucestershire County Council;- Application/ User Evidence Statement Map**

A clear description of the route you have used forms a vital part of the evidence. Indicate clearly with a bold continuous line where you have personally used the path on foot, horseback, bicycle, horse drawn vehicle or mechanically propelled vehicle. Please annotate the path within the key also.

User's initials:- [REDACTED]

Date:- 24.05.23

**VERNEY FIELDS  
STONEHOUSE**

**Key**

- Claimed route**  
—————
- Unaffected public rights of way**  
- - - - -

**Highway Records**

Shire Hall, Westgate Street,  
Gloucester GL1 2TG  
Tel. 01452 328981  
www.gloucestershire.gov.uk  
Drawn by: J Harris  
SCALE: 1:4,634.005904  
DATE: 04/04/2023

This map is reproduced from (or based upon) Ordnance Survey material with the permission of Ordnance Survey on behalf of the controller of Her Majesty's Stationery Office. © Crown Copyright and database right 2022. Ordnance Survey 100019134. Unauthorised reproduction infringes Crown copyright and may lead to prosecution or civil proceedings. You are not permitted to copy, sub-license, distribute or sell any of this data to third parties in any form.



PUBLIC RIGHT OF WAY USER EVIDENCE STATEMENT

PLEASE KEEP A COPY FOR YOUR OWN RECORDS

ABOUT YOU

Name ..... Linde Webb

Address ..... H 6 Rasedale Avenue

..... Stone house

..... G105

..... Postcode G10 2QH

Year of Birth ..... 1951

Have you lived at any other addresses during the time you have used the path or way?
If so, please provide details and years [full addresses are not required]
-
.....
.....

MAP OF THE APPLICATION ROUTE

Please mark the route or routes which you have used on a blank copy of the general location map supplied by the OMA, and annotate the map with anything that is referred to in your statement. If the plan does not show the entire route used, or if any route or routes have been 'pre-marked', please contact the Modification Orders Team at modificationorders@gloucestershire.gov.uk.

Please put your initials on your map and date it. DO NOT ADD YOUR FULL SIGNATURE.

YOUR USE OF THE APPLICATION ROUTE

1. In which years did you use the application route?
From ..... 1984 ..... To ..... now .....

2. Were there any extended periods during which you did not use the route at all? If so, please state when and why?
-
.....
.....

3. Please describe the application route, including the start and finish points (providing Public Rights of Way numbers, road names or OS grid references if you can)

starts at Rosedale kissing gate  
 past sycamore trees, through gap in hedge,  
 turn left, follow well trodden path to viewpoint

4. How did you use the application route and how often? [Please tick any that apply]

	Daily	Weekly	Monthly	Every few months	Once a year	Other (please describe)
On foot			✓			
On horseback						
By pedal cycle						
By motor vehicle						
By horse-drawn vehicle						

5. Has the application route always followed the same course?

- Yes  
 Don't know  
 No

If no – how and when was the route altered?

.....

.....

.....

6. Approximately how wide is the application route?  
[Please give your estimate of the width across which you used the route including the width used when passing others or walking with others. Take care to consider the overall width of the route. If this varies, please describe how] [Or please state 'Don't know']

average 6ft

7. What type of surface does the application route have? (for example grass, gravel, earth)  
[For varying surfaces, please describe with reference to your map]

grass and well trodden earth from use

8. Have there ever been any of the following on the application route?

- a. Stiles [state locations and show on your map; please also say how long you've known them in place]

—  
kissing gate at Rosehole End

- b. Gates [state locations and show on your map; please also say how long you've known them in place & whether they've been locked (state whether permanently or temporarily locked)]

- c. Other barriers [state locations and show on your map; please also say how long you've known them in place]

9. Did any of the above prevent you from using the application route?

No

Yes

If yes, please give details

.....  
.....

10. Have you ever seen any signs or notices suggesting whether or not the application route is a public right of way? (for example "Private", "Keep Out", No Right of Way "Trespassers will be Prosecuted", "Permissive Route Only")

No

Yes

Don't know

If yes – state when and give details, including when they were present and mark their location on your map

.....  
.....  
.....  
.....  
.....

*only recently when new owners  
put notices up. March 2023*

### Land Ownership

11. Were you working for any owner or occupier of land crossed by the application route at the time when you used it, or were you a tenant / licensee of any such owner?

No

Yes

If yes – provide details and dates

.....  
.....  
.....

12. Did the owner or occupier ever give you permission (or did you seek permission) to use the application route?

No

Yes

If yes – provide details and dates

.....  
.....  
.....

**13.** Has anyone ever told you the application route was not public (including by an owner, tenant of the land or by anyone in their employment)?

- No
- Yes

(This question continues on the next page...)  
If yes – provide details and dates

.....  
.....  
.....

**14.** Have you ever been stopped or turned back when using the application route?

- No
- Yes

If yes, please give details including when this happened and by who

.....  
.....  
.....

**15.** Have you ever had a private right to use the application route? (for example, an easement, private right of access, licence, etc.)

- No
- Yes

If yes, please give full details, including who gave the permission, why and when

.....  
.....  
.....

**Other Information**

16. Do you have, or do you have knowledge of, any documentary evidence which is relevant to the application route or which indicates public use? (for example photographs, guidebooks, letters, sale documents, old maps, etc.)

- No
- Yes

If yes – please provide details

photos from Viewpoint

Are you willing to provide copies, if requested?

No

Yes

17. Please give any further information which you consider would be helpful in reaching a decision as to whether the application route should be recorded as a public right of way?

[Continue on a separate sheet if necessary]

[If you wish to provide a separate sketch map, please do so and attach to this statement]

Viewpoint has been used for  
celebration Beacons

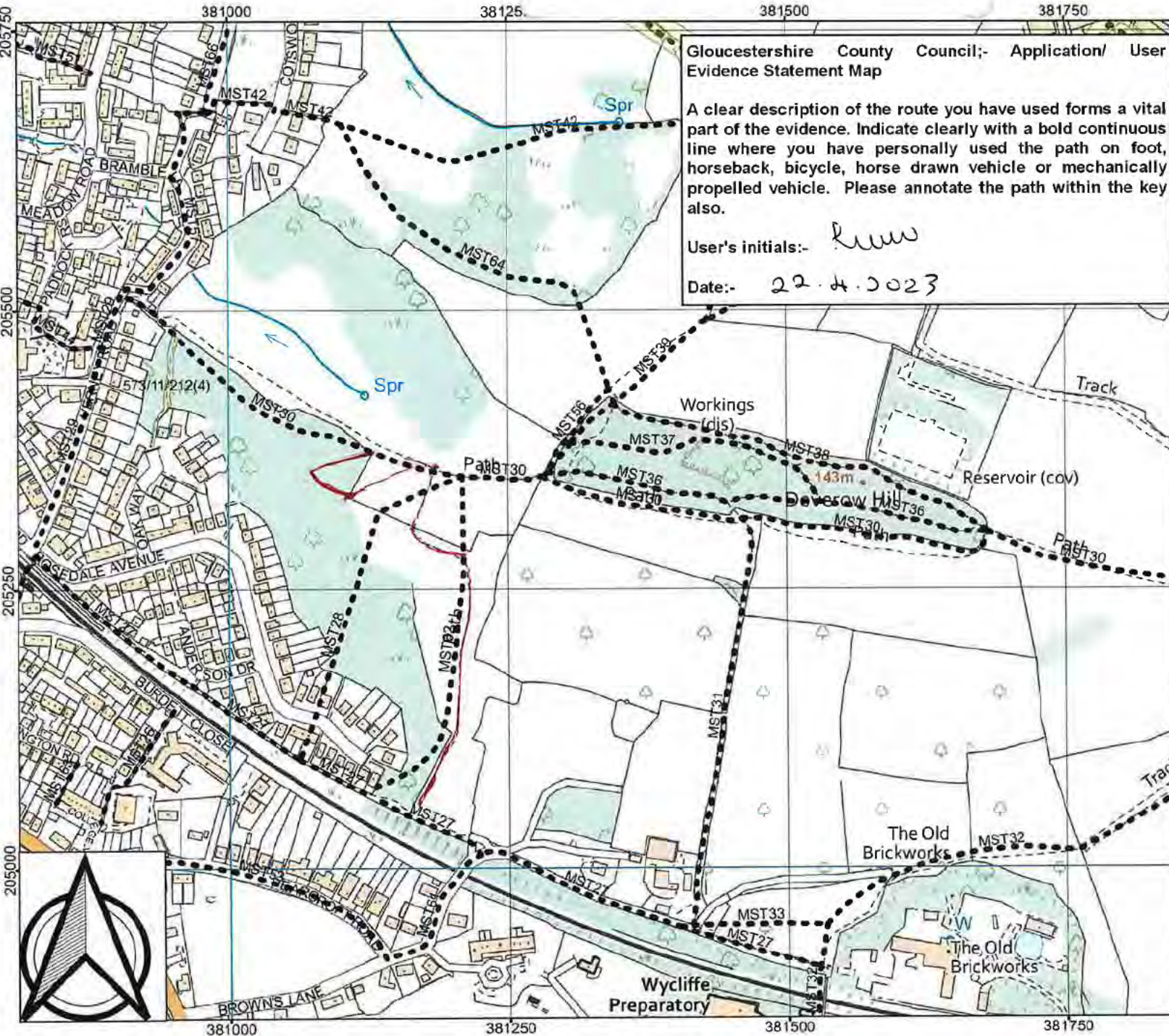
18. During the investigation the OMA may want to interview some or all of the claimants in order to gather additional information. Would you be willing to talk to an officer from the OMA about your knowledge of the application route?

- Yes
- No

19. Would you be willing to attend a hearing, or public inquiry to give evidence if necessary?

- Yes
- No

End of questions.



**Gloucestershire County Council;- Application/ User Evidence Statement Map**

A clear description of the route you have used forms a vital part of the evidence. Indicate clearly with a bold continuous line where you have personally used the path on foot, horseback, bicycle, horse drawn vehicle or mechanically propelled vehicle. Please annotate the path within the key also.

User's initials:- *RHW*

Date:- *22.4.2023*

**VERNEY FIELDS  
STONEHOUSE**

**Key**

- Claimed route**
- Unaffected public rights of way**

**Highway Records**

Shire Hall, Westgate Street,  
Gloucester GL1 2TG  
Tel. 01452 328981  
[www.gloucestershire.gov.uk](http://www.gloucestershire.gov.uk)  
Drawn by: J Harris  
SCALE: 1:4,634.005904  
DATE: 04/04/2023

This map is reproduced from (or based upon) Ordnance Survey material with the permission of Ordnance Survey on behalf of the controller of Her Majesty's Stationery Office. © Crown Copyright and database right 2022, Ordnance Survey 100019134. Unauthorised reproduction infringes Crown copyright and may lead to prosecution or civil proceedings. You are not permitted to copy, sub-license, distribute or sell any of this data to third parties in any form.