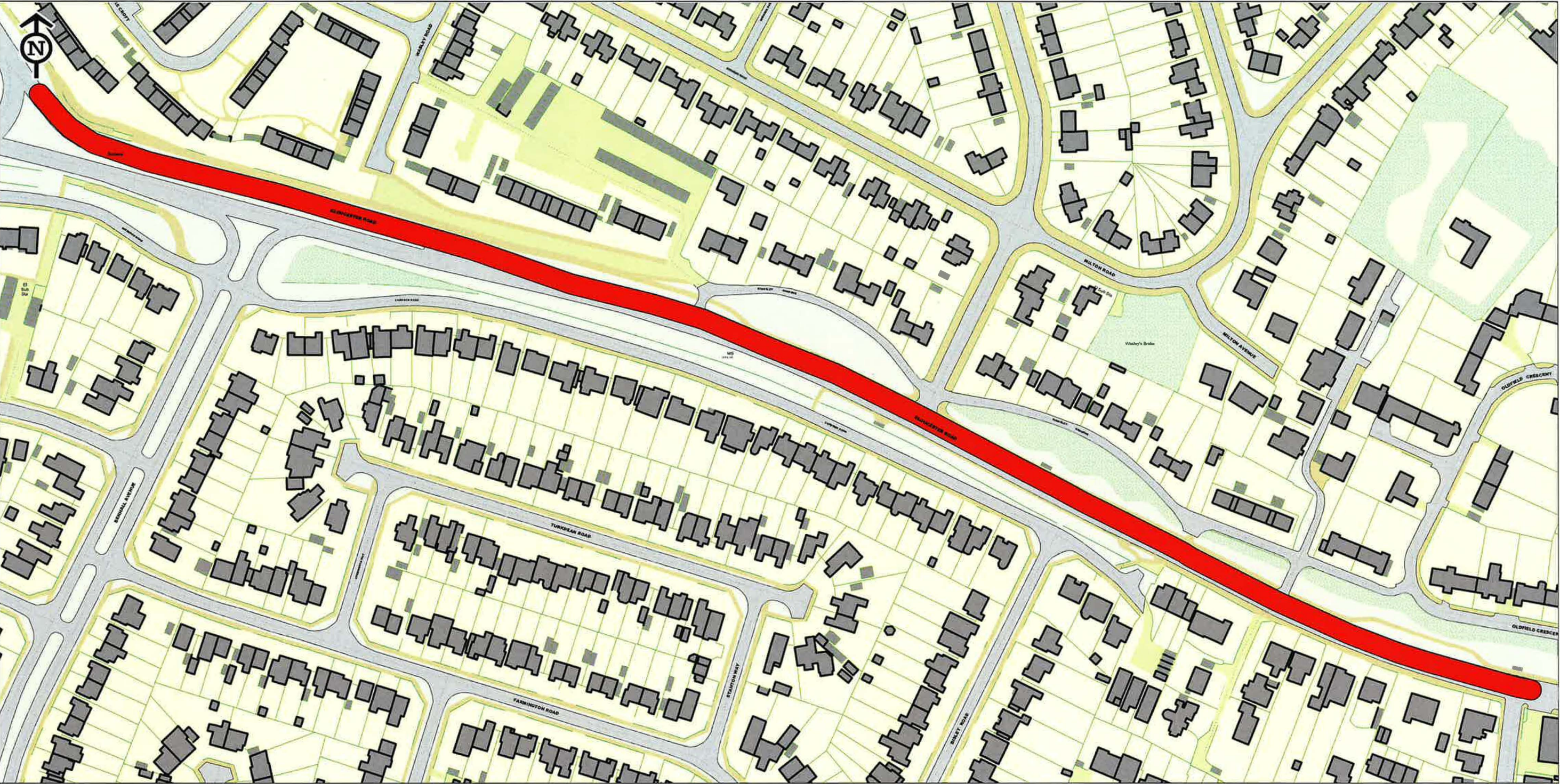



Gloucestershire County Council Bus Lane Order 2021

BUS LANE PLAN 1: A40 Gloucester Road, Cheltenham


Sheet Revision Number: 1
Sheet Active From: 21.05.2021



SCALE - 1 : 1700 at A3 size

 Bus lane extent

With Flow (Eastbound)
7am-7pm Monday to Saturday
Buses, Taxis, Pedal Cycles, Authorised Vehicles (Private Hire Vehicles)



Gloucestershire County Council,
Shire Hall, Bearland, Gloucester, GL1 2TH
© Crown Copyright and database rights
Gloucestershire County Council
Licence No: 100019134 2021
You are not permitted to copy, sub-license,
distribute or sell any of this data to third
parties in any form.

12628 (1)

Gloucestershire County Council Bus Lane Order 2021

BUS LANE PLAN 2: A40 Lansdown Road (eastbound), Cheltenham

BUS LANE PLAN 3: A40 Lansdown Road (westbound), Cheltenham

Sheet Revision Number: 1

Sheet Active From: 21.05.2021



SCALE - 1 : 900 at A3 size

 Bus lane extent

With Flow

7am-7pm Monday to Saturday

Buses, Taxis, Pedal Cycles, Authorised Vehicles (Private Hire Vehicles)



 **Gloucestershire**
COUNTY COUNCIL

Gloucestershire County Council,
Shire Hall, Bearland, Gloucester, GL1 2TH

© Crown Copyright and database rights
Gloucestershire County Council
Licence No: 100019134 2021

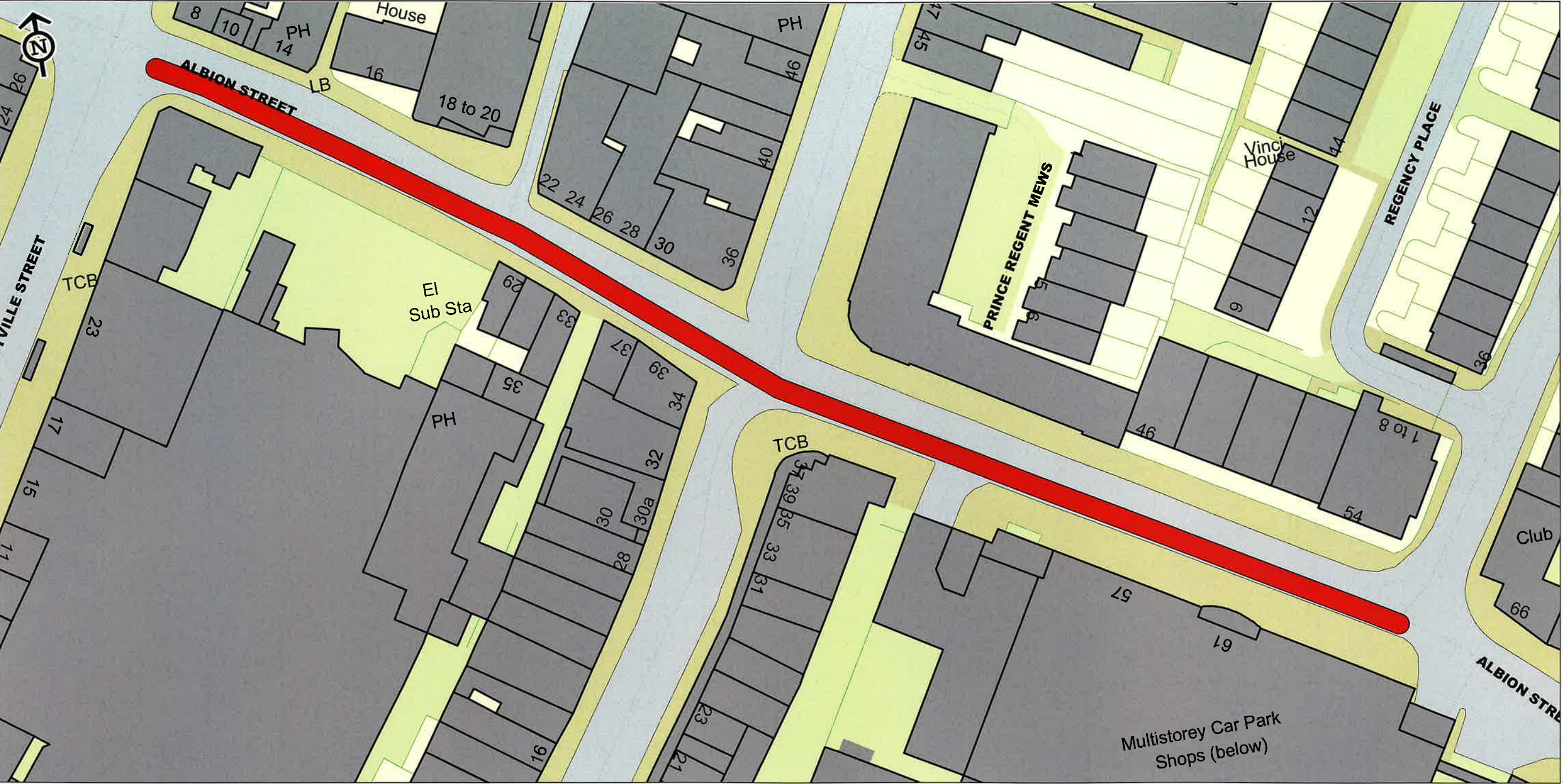
You are not permitted to copy, sub-license,
distribute or sell any of this data to third
parties in any form.

12628 (2)

Gloucestershire County Council Bus Lane Order 2021

BUS LANE PLAN 4: Albion Street, Cheltenham


Sheet Revision Number: 1
Sheet Active From: 21.05.2021



SCALE - 1 : 550 at A3 size

Bus lane extent

Contra-flow (Westbound)
At Any Time
Buses, Taxis, Pedal Cycles, Authorised Vehicles (Private Hire Vehicles)

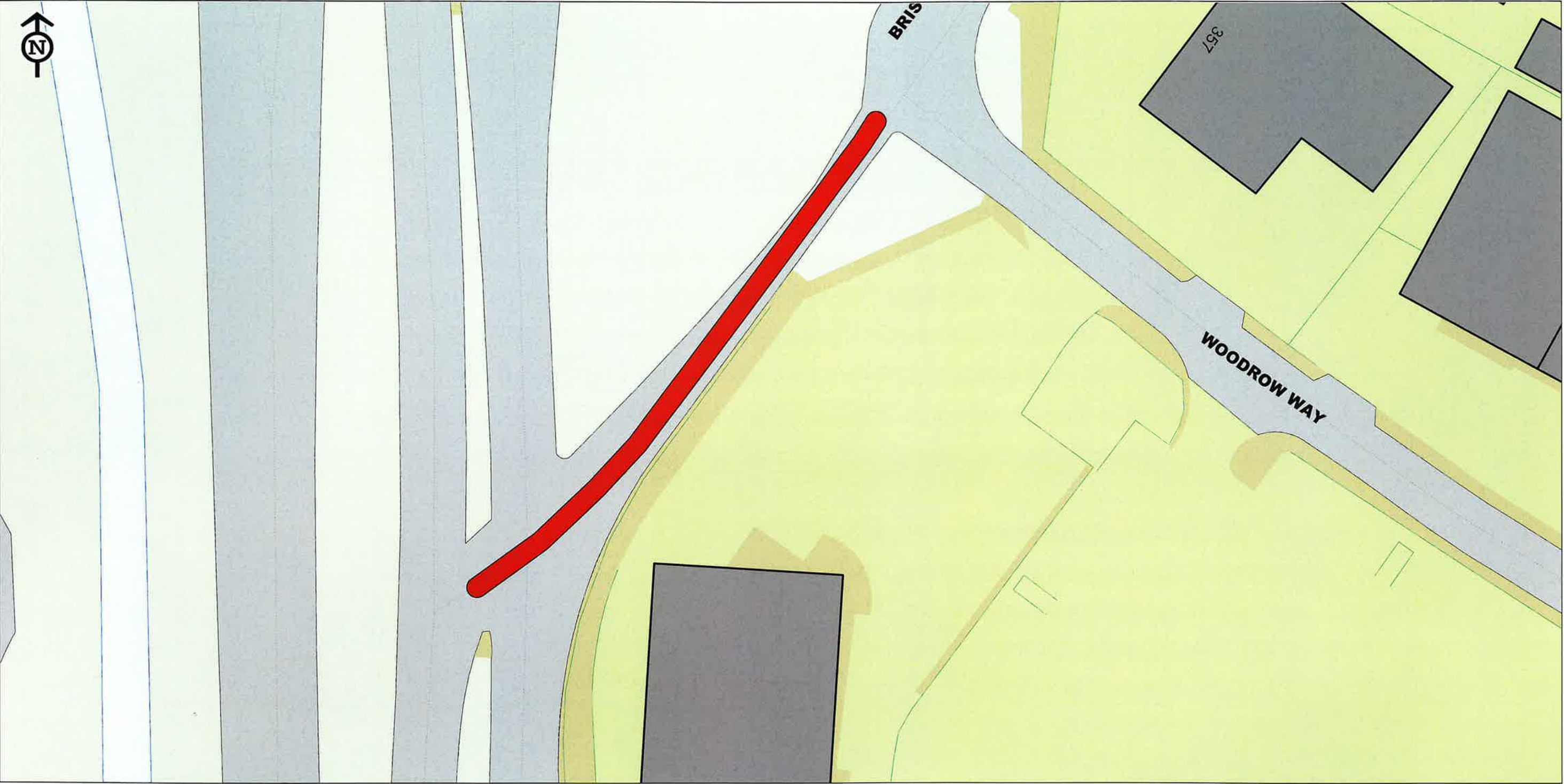


Gloucestershire County Council,
Shire Hall, Bearland, Gloucester, GL1 2TH
© Crown Copyright and database rights
Gloucestershire County Council
Licence No: 100019134 2021
You are not permitted to copy, sub-license,
distribute or sell any of this data to third
parties in any form.

Gloucestershire County Council Bus Lane Order 2021

BUS LANE PLAN 5: Bristol Road (Podsmead), Gloucester

Sheet Revision Number: 1
Sheet Active From: 21.05.2021



SCALE - 1 : 450 at A3 size

Bus lane extent

With Flow (Southbound)
At Any Time
Buses, Taxis, Pedal Cycles, Authorised Vehicles (Private Hire Vehicles)



12628(4)

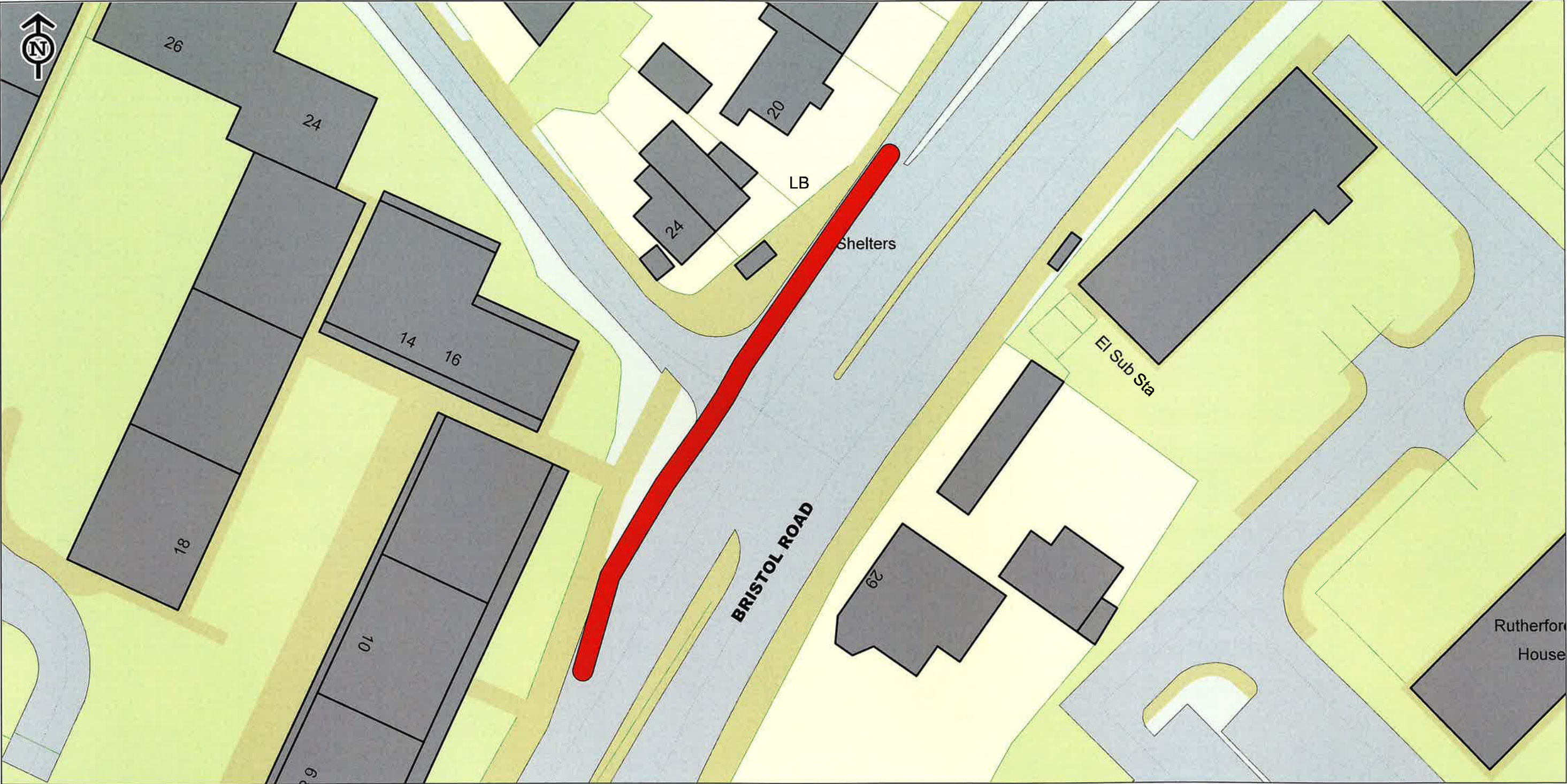


Gloucestershire County Council,
Shire Hall, Bearland, Gloucester, GL1 2TH
© Crown Copyright and database rights
Gloucestershire County Council
Licence No: 100019134 2021
You are not permitted to copy, sub-license,
distribute or sell any of this data to third
parties in any form.

Gloucestershire County Council Bus Lane Order 2021

BUS LANE PLAN 6: Bristol Road (Quedgeley), Gloucester

Sheet Revision Number: 1
Sheet Active From: 21.05.2021



SCALE - 1 : 450 at A3 size

Bus lane extent

With Flow (Northbound)
At Any Time
Buses, Taxis, Pedal Cycles, Authorised Vehicles (Private Hire Vehicles)

[Signature]
12628 (5)

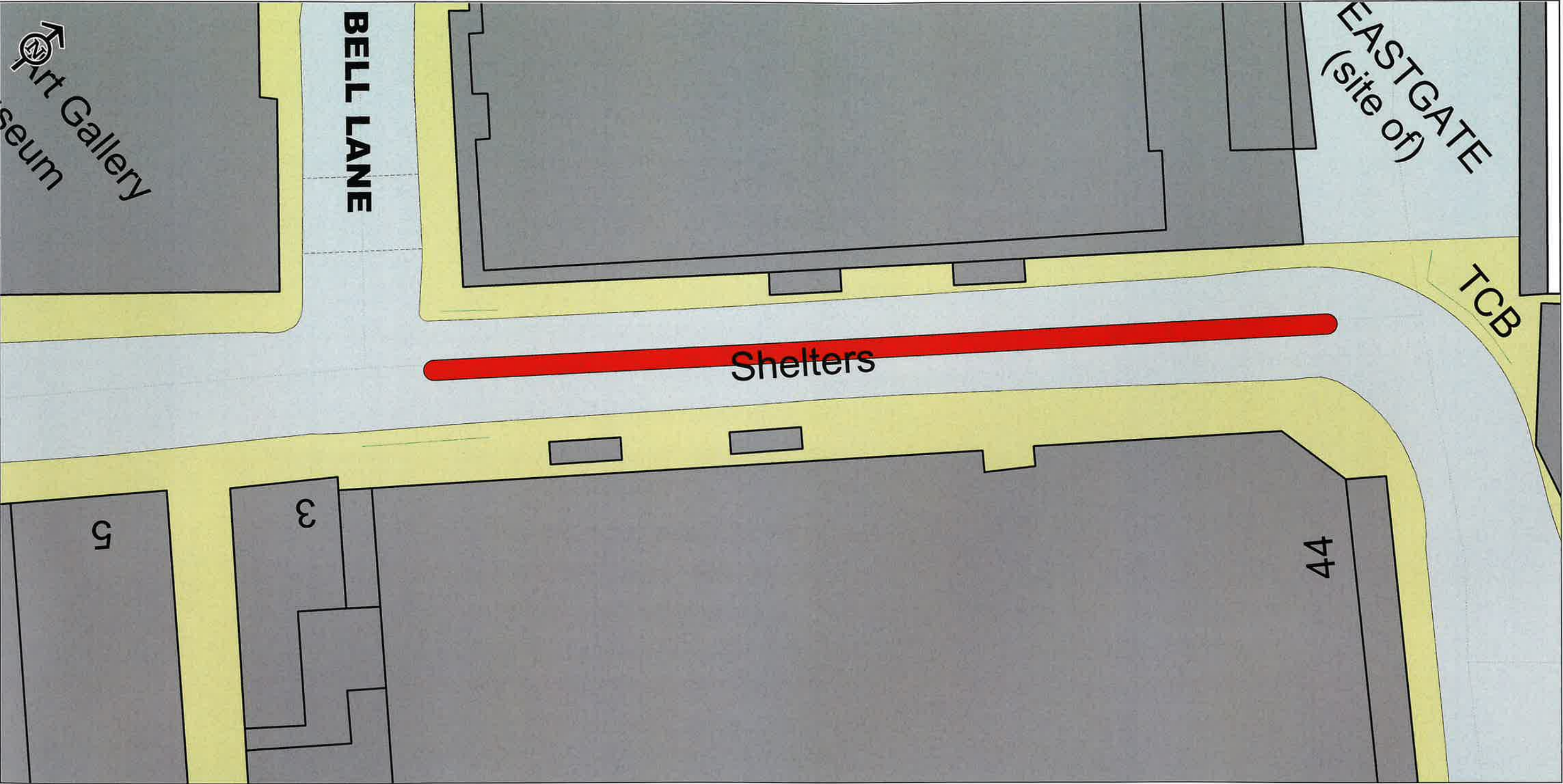


Gloucestershire County Council,
Shire Hall, Bearland, Gloucester, GL1 2TH
© Crown Copyright and database rights
Gloucestershire County Council
Licence No: 100019134 2021
You are not permitted to copy, sub-license,
distribute or sell any of this data to third
parties in any form.

Gloucestershire County Council Bus Lane Order 2021

BUS LANE PLAN 7: Brunswick Road, Gloucester

Sheet Revision Number: 1
Sheet Active From: 21.05.2021



SCALE - 1 : 250 at A3 size

Bus lane extent

Two-way
At Any Time
Buses, Taxis, Pedal Cycles, Authorised Vehicles (Private Hire Vehicles, Southbound Heavy Commercial Vehicles loading or unloading at Eastgate Shopping Centre)

12628 (b)

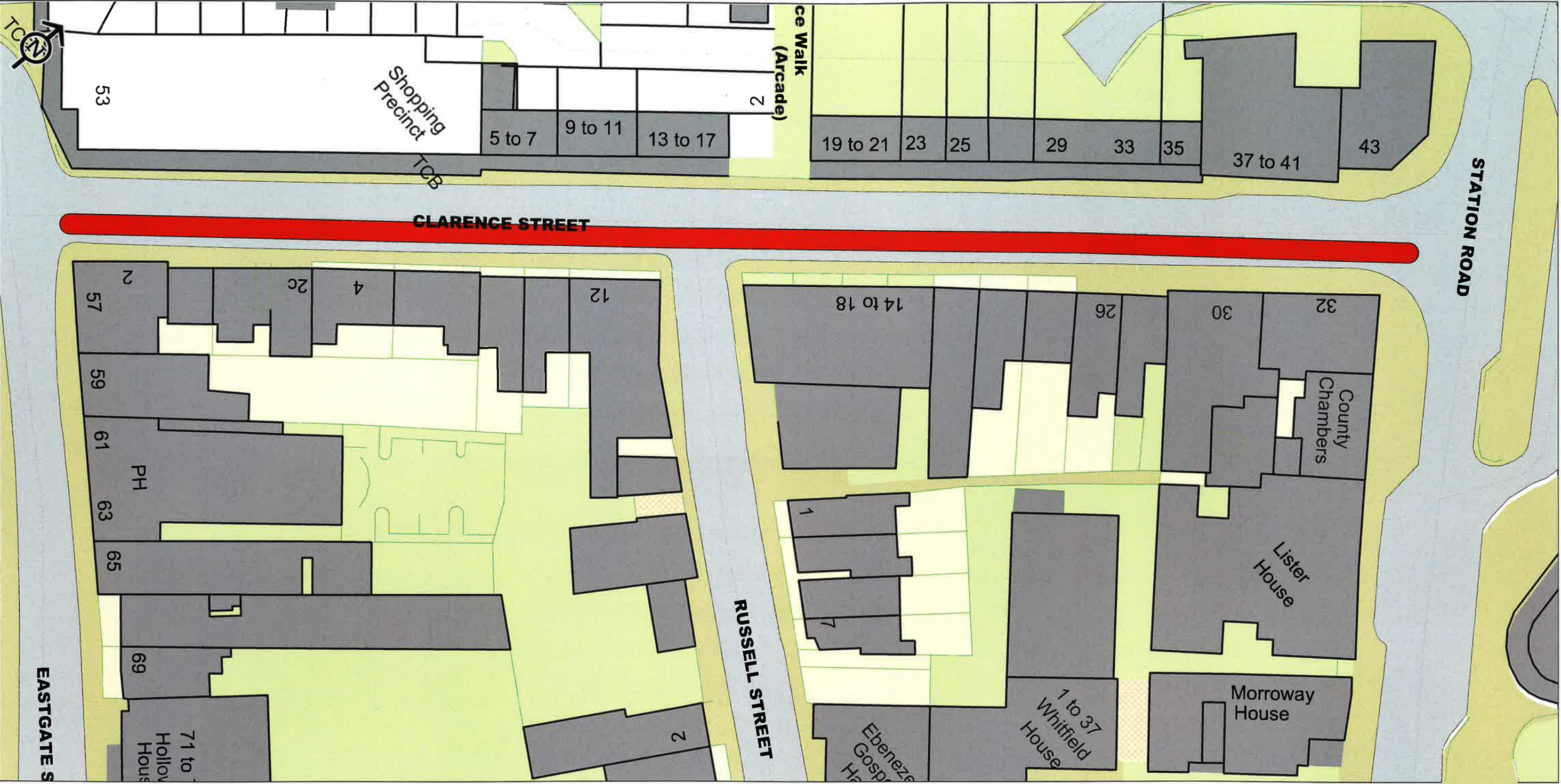


Gloucestershire County Council,
Shire Hall, Bearland, Gloucester, GL1 2TH
© Crown Copyright and database rights
Gloucestershire County Council
Licence No: 100019134 2021
You are not permitted to copy, sub-license,
distribute or sell any of this data to third
parties in any form.

Gloucestershire County Council Bus Lane Order 2021

BUS LANE PLAN 9: Clarence Street, Gloucester

Sheet Revision Number: 1
Sheet Active From: 21.05.2021



SCALE - 1 : 500 at A3 size

Bus lane extent

Contra-flow (Southbound)
At Any Time
Buses, Taxis, Pedal Cycles, Authorised Vehicles (Private Hire Vehicles)

[Signature]
12628 (8)

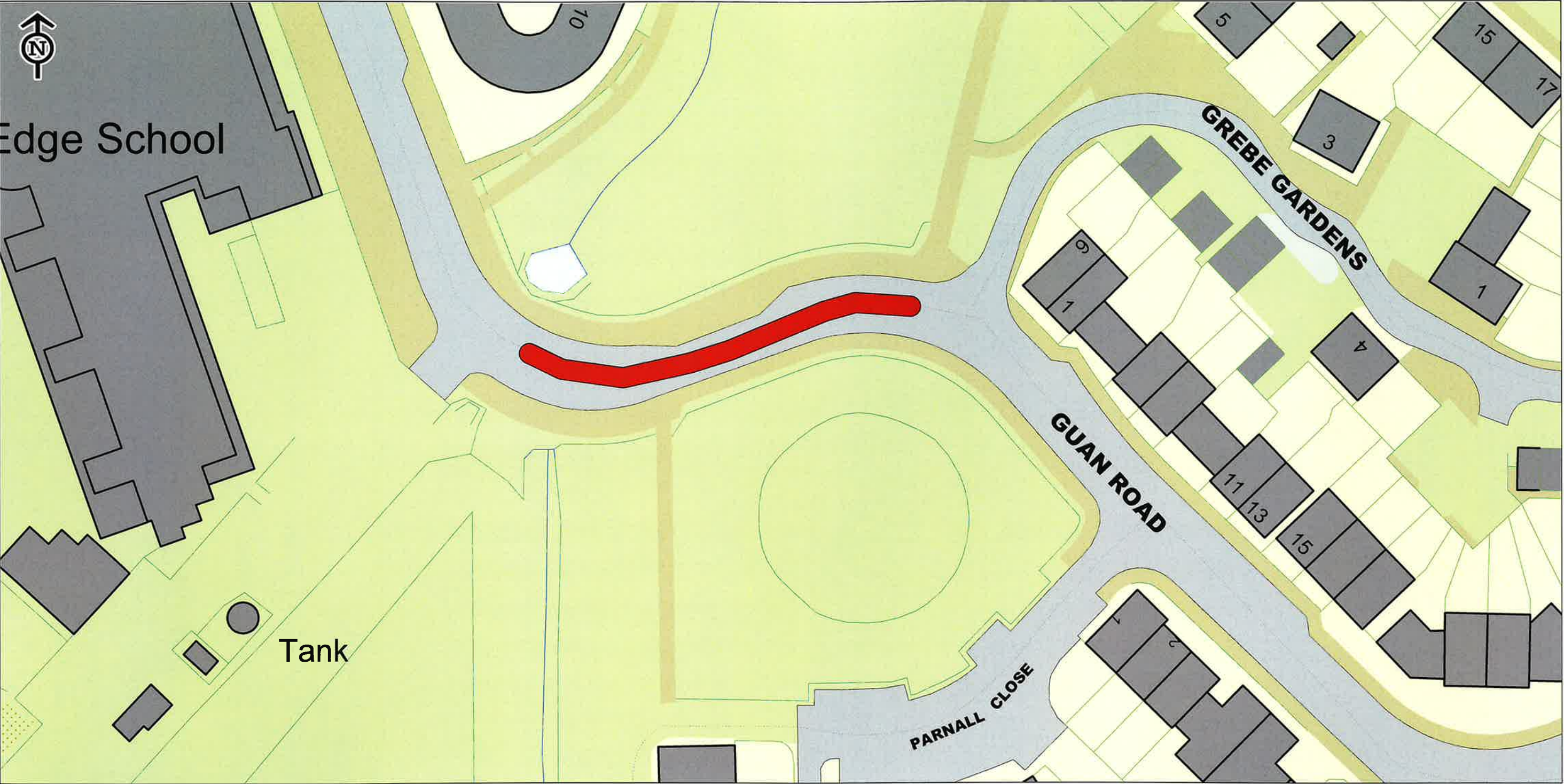


Gloucestershire County Council,
Shire Hall, Bearland, Gloucester, GL1 2TH
© Crown Copyright and database rights
Gloucestershire County Council
Licence No: 100019134 2021
You are not permitted to copy, sub-license,
distribute or sell any of this data to third
parties in any form.

Gloucestershire County Council Bus Lane Order 2021

BUS LANE PLAN 10: Guan Road (Typhoon Way), Brockworth


Sheet Revision Number: 1
Sheet Active From: 21.05.2021



SCALE - 1 : 500 at A3 size

Bus lane extent

Two-way
At Any Time
Local Buses, Taxis, Pedal Cycles, Authorised Vehicles (Private Hire Vehicles)


12628 (9)



Gloucestershire County Council,
Shire Hall, Bearland, Gloucester, GL1 2TH
© Crown Copyright and database rights
Gloucestershire County Council
Licence No: 100019134 2021
You are not permitted to copy, sub-license,
distribute or sell any of this data to third
parties in any form.

Gloucestershire County Council Bus Lane Order 2021

BUS LANE PLAN 11: High Street, Cheltenham

Sheet Revision Number: 1
Sheet Active From: 21.05.2021



SCALE - 1 : 500 at A3 size

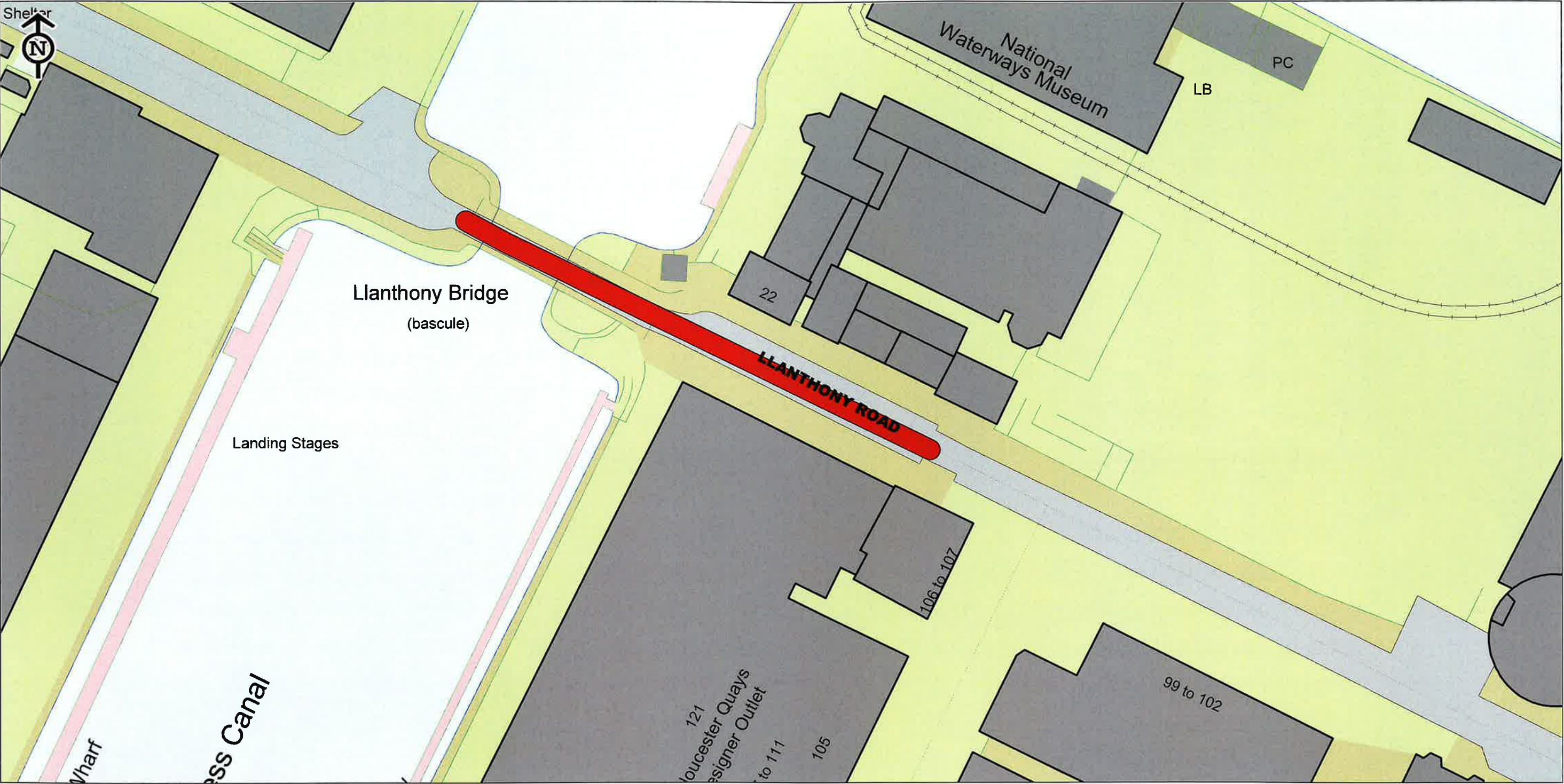
Bus lane extent

Two-way
At Any Time
Local Buses, Pedal Cycles, Authorised Vehicles (for access to/egress from properties situate on Church Street, loading or unloading at 200-222 (even numbers only) High Street 6pm-10am)

[Signature]
12.628 (10)



Gloucestershire County Council,
Shire Hall, Bearland, Gloucester, GL1 2TH
© Crown Copyright and database rights
Gloucestershire County Council
Licence No: 100019134 2021
You are not permitted to copy, sub-license,
distribute or sell any of this data to third
parties in any form.



SCALE - 1 : 500 at A3 size

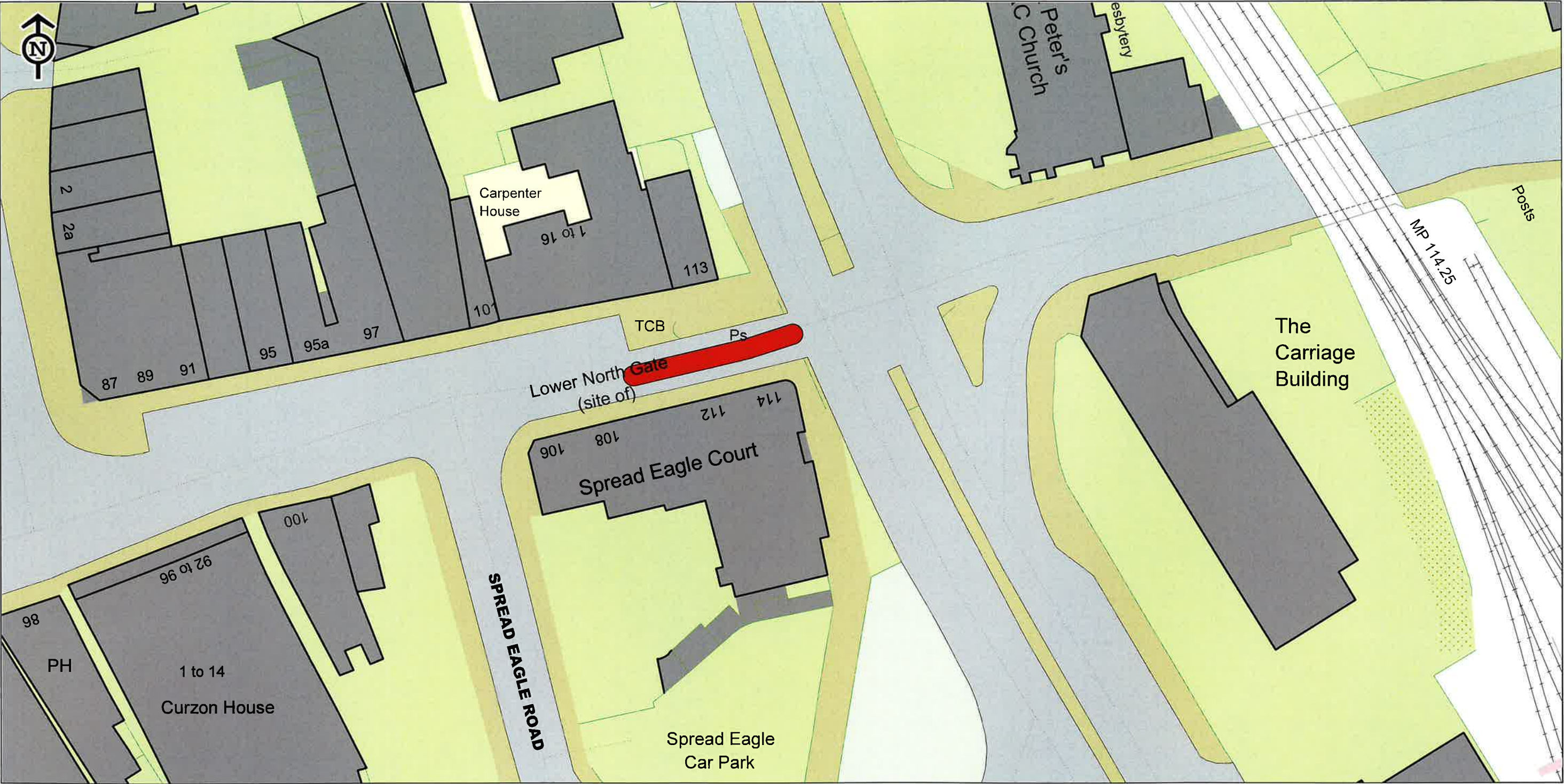
Bus lane extent

Two-way
At Any Time
Local Buses, Taxis, Pedal Cycles, Authorised Vehicles (Private Hire Vehicles)

[Signature]
12628 (1)



Gloucestershire County Council,
Shire Hall, Bearland, Gloucester, GL1 2TH
© Crown Copyright and database rights
Gloucestershire County Council
Licence No: 100019134 2021
You are not permitted to copy, sub-license,
distribute or sell any of this data to third
parties in any form.



SCALE - 1 : 500 at A3 size

Bus lane extent

Westbound
At Any Time
Buses, Taxis, Pedal Cycles, Authorised Vehicles (Private Hire Vehicles)



Gloucestershire County Council,
Shire Hall, Bearland, Gloucester, GL1 2TH

© Crown Copyright and database rights
Gloucestershire County Council
Licence No: 100019134 2021

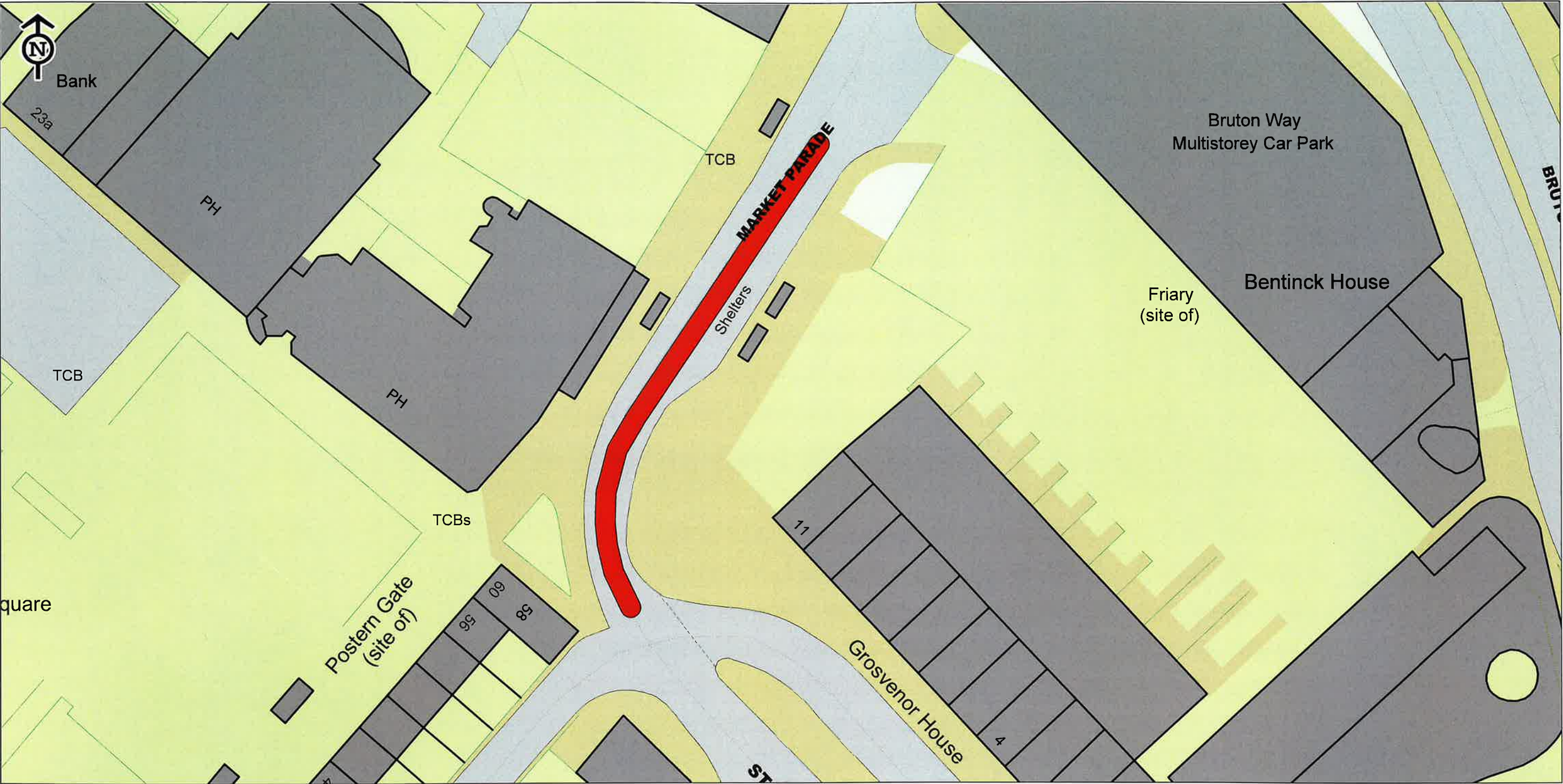
You are not permitted to copy, sub-license,
distribute or sell any of this data to third
parties in any form.

[Signature]
12628 (12)

Gloucestershire County Council Bus Lane Order 2021

BUS LANE PLAN 14: Market Parade, Gloucester

Sheet Revision Number: 1
Sheet Active From: 21.05.2021



SCALE - 1 : 500 at A3 size

Bus lane extent

Two-way
At Any Time
Buses, Taxis, Pedal Cycles, Authorised Vehicles (Private Hire Vehicles)

[Signature]
12628 (13)

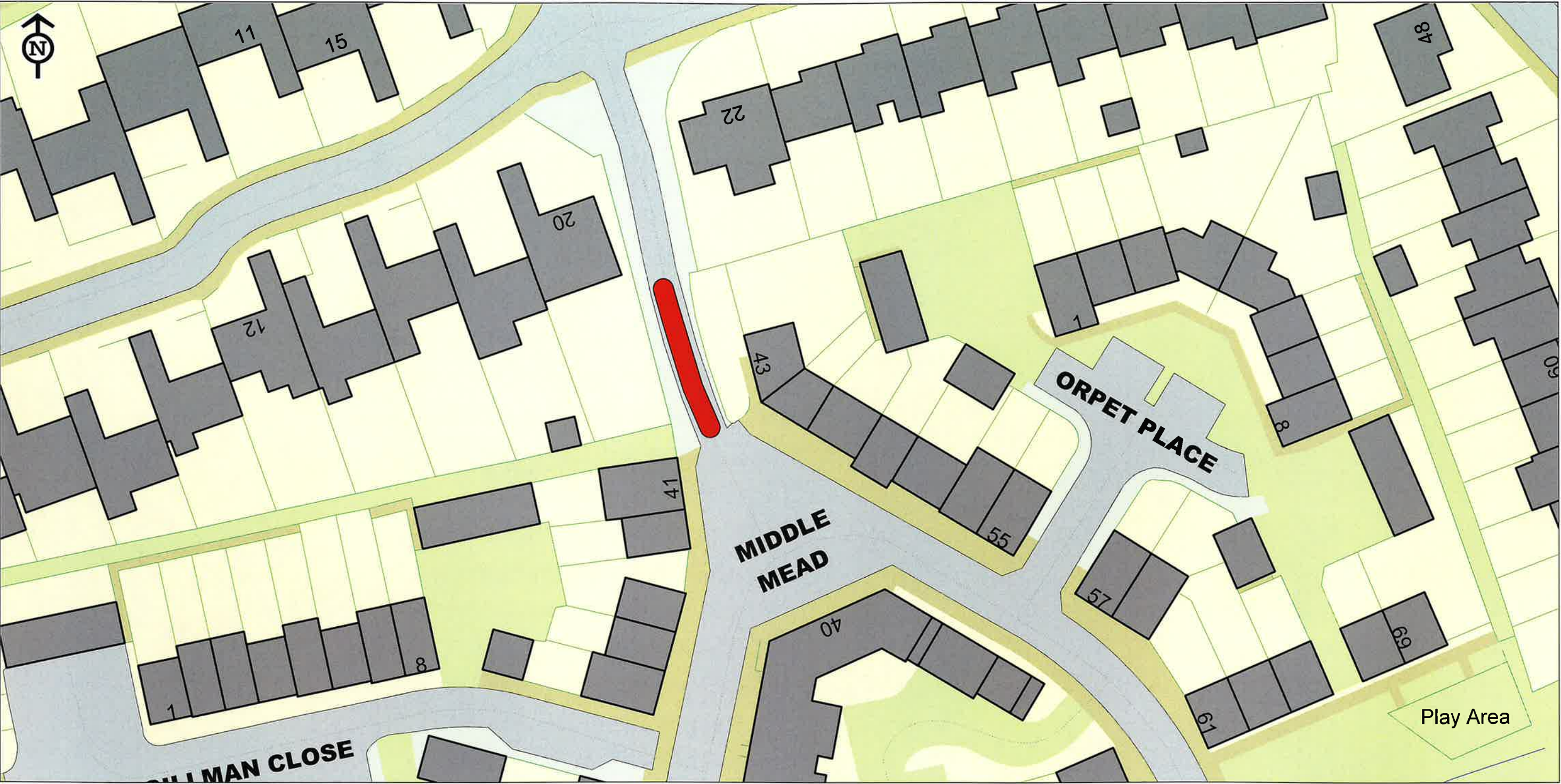


Gloucestershire County Council,
Shire Hall, Bearland, Gloucester, GL1 2TH
© Crown Copyright and database rights
Gloucestershire County Council
Licence No: 100019134 2021
You are not permitted to copy, sub-license,
distribute or sell any of this data to third
parties in any form.

Gloucestershire County Council Bus Lane Order 2021

BUS LANE PLAN 15: Middle Mead, Cirencester

Sheet Revision Number: 1
Sheet Active From: 21.05.2021



SCALE - 1 : 500 at A3 size

Bus lane extent

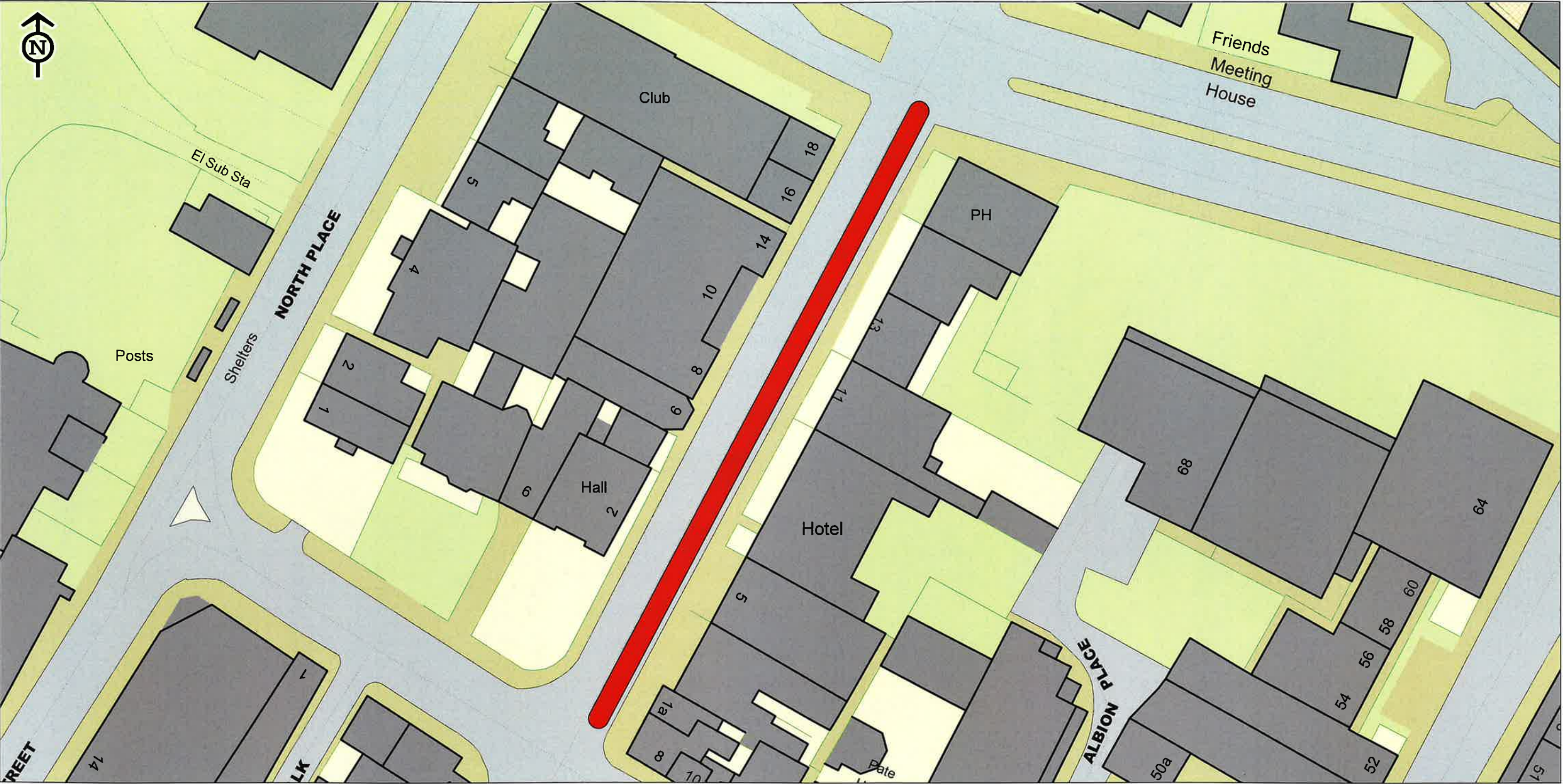
Two-way
At Any Time
Local Buses, Pedal Cycles, Authorised Vehicles (Private Hire Vehicles)

A handwritten signature in black ink is positioned to the left of a large, red, circular stamp with a serrated edge. Below the stamp, the number '12628 (14)' is handwritten in black ink.

12628 (14)



Gloucestershire County Council,
Shire Hall, Bearland, Gloucester, GL1 2TH
© Crown Copyright and database rights
Gloucestershire County Council
Licence No: 100019134 2021
You are not permitted to copy, sub-license,
distribute or sell any of this data to third
parties in any form.



SCALE - 1 : 500 at A3 size

Bus lane extent

Contra-flow (Southbound)
At Any Time
Buses, Taxis, Pedal Cycles, Authorised Vehicles (Private Hire Vehicles)

[Signature]
12628 (15)



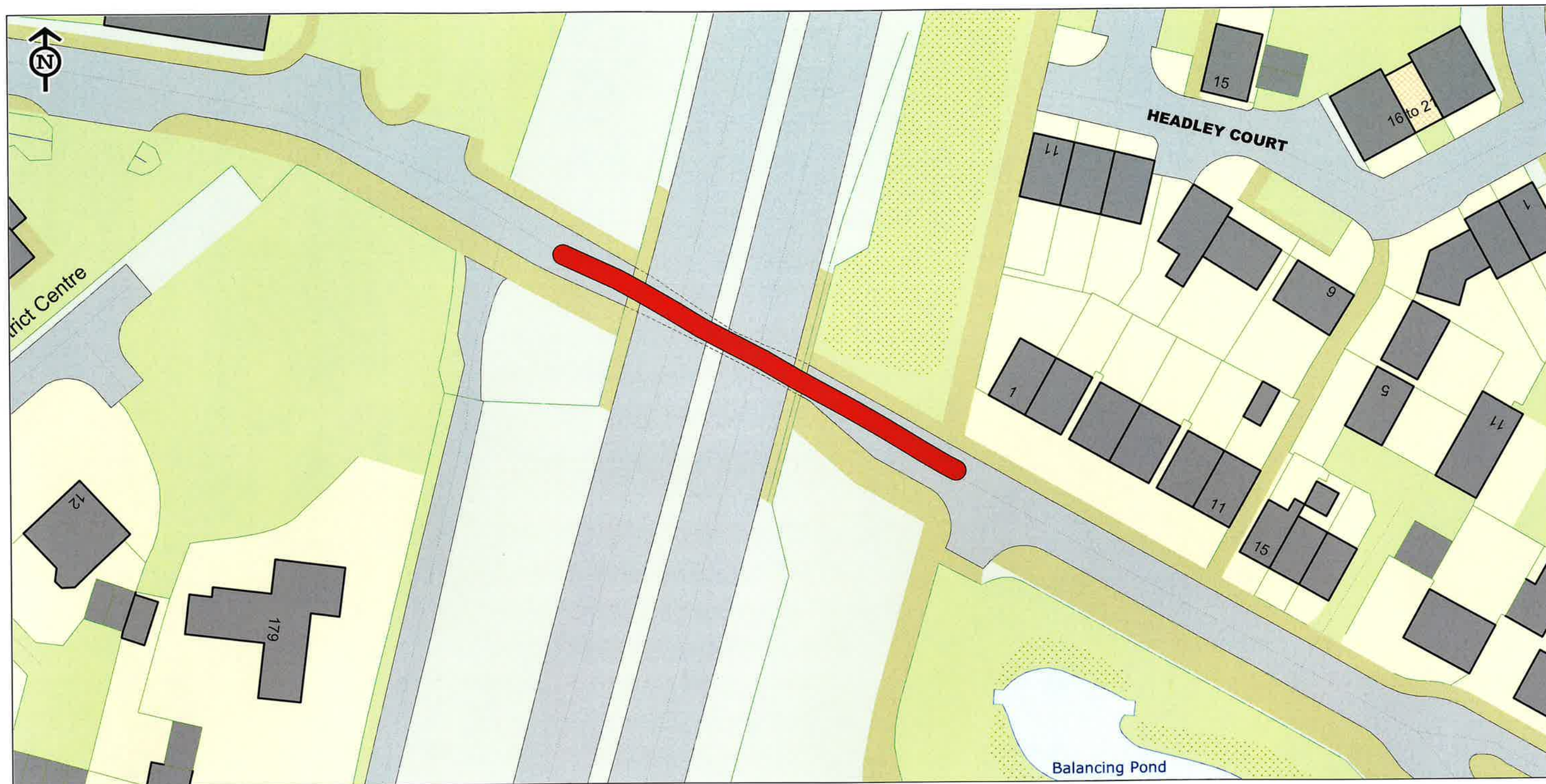
Gloucestershire County Council,
Shire Hall, Bearland, Gloucester, GL1 2TH
© Crown Copyright and database rights
Gloucestershire County Council
Licence No: 100019134 2021
You are not permitted to copy, sub-license,
distribute or sell any of this data to third
parties in any form.

Gloucestershire County Council Bus Lane Order 2021

BUS LANE PLAN 17: Valley Gardens (A38 Bridge), Gloucester

Sheet Revision Number: 1


Sheet Active From: 21.05.2021



SCALE - 1 : 500 at A3 size

 Bus lane extent

Two-way
At Any Time
Local Buses, Taxis, Pedal Cycles, Authorised Vehicles (Private Hire Vehicles)


12628 (16)

 **Gloucestershire**
COUNTY COUNCIL

Gloucestershire County Council,
Shire Hall, Bearland, Gloucester, GL1 2TH

© Crown Copyright and database rights
Gloucestershire County Council
Licence No: 100019134 2021

You are not permitted to copy, sub-license,
distribute or sell any of this data to third
parties in any form.

Gloucestershire County Council Bus Lane Order 2021

BUS LANE PLAN 18: Valley Gardens (School), Gloucester

Sheet Revision Number: 1



Sheet Active From: 21.05.2021



SCALE - 1 : 500 at A3 size

 Bus lane extent

Two-way
At Any Time
Local Buses, Taxis, Pedal Cycles, Authorised Vehicles (Private Hire Vehicles)



12628 (17)

 **Gloucestershire**
COUNTY COUNCIL

Gloucestershire County Council,
Shire Hall, Bearland, Gloucester, GL1 2TH

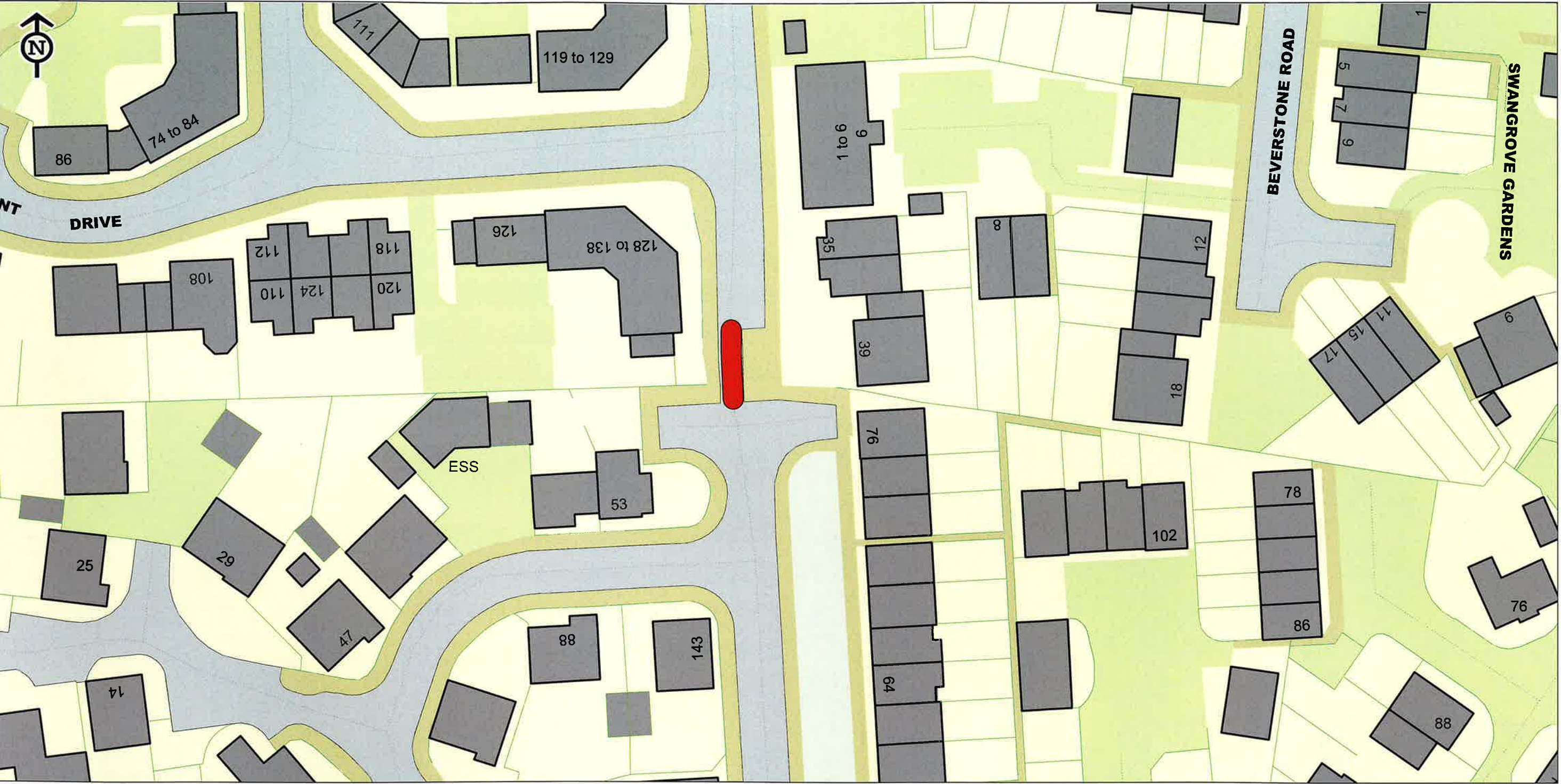
© Crown Copyright and database rights
Gloucestershire County Council
Licence No: 100019134 2021

You are not permitted to copy, sub-license,
distribute or sell any of this data to third
parties in any form.

Gloucestershire County Council Bus Lane Order 2021

BUS LANE PLAN 19: Woodvale, Gloucester

Sheet Revision Number: 1
Sheet Active From: 21.05.2021



SCALE - 1 : 500 at A3 size

Bus lane extent

Two-way
At Any Time
Local Buses, Taxis, Pedal Cycles, Authorised Vehicles (Private Hire Vehicles)

[Signature]
12628 (18)

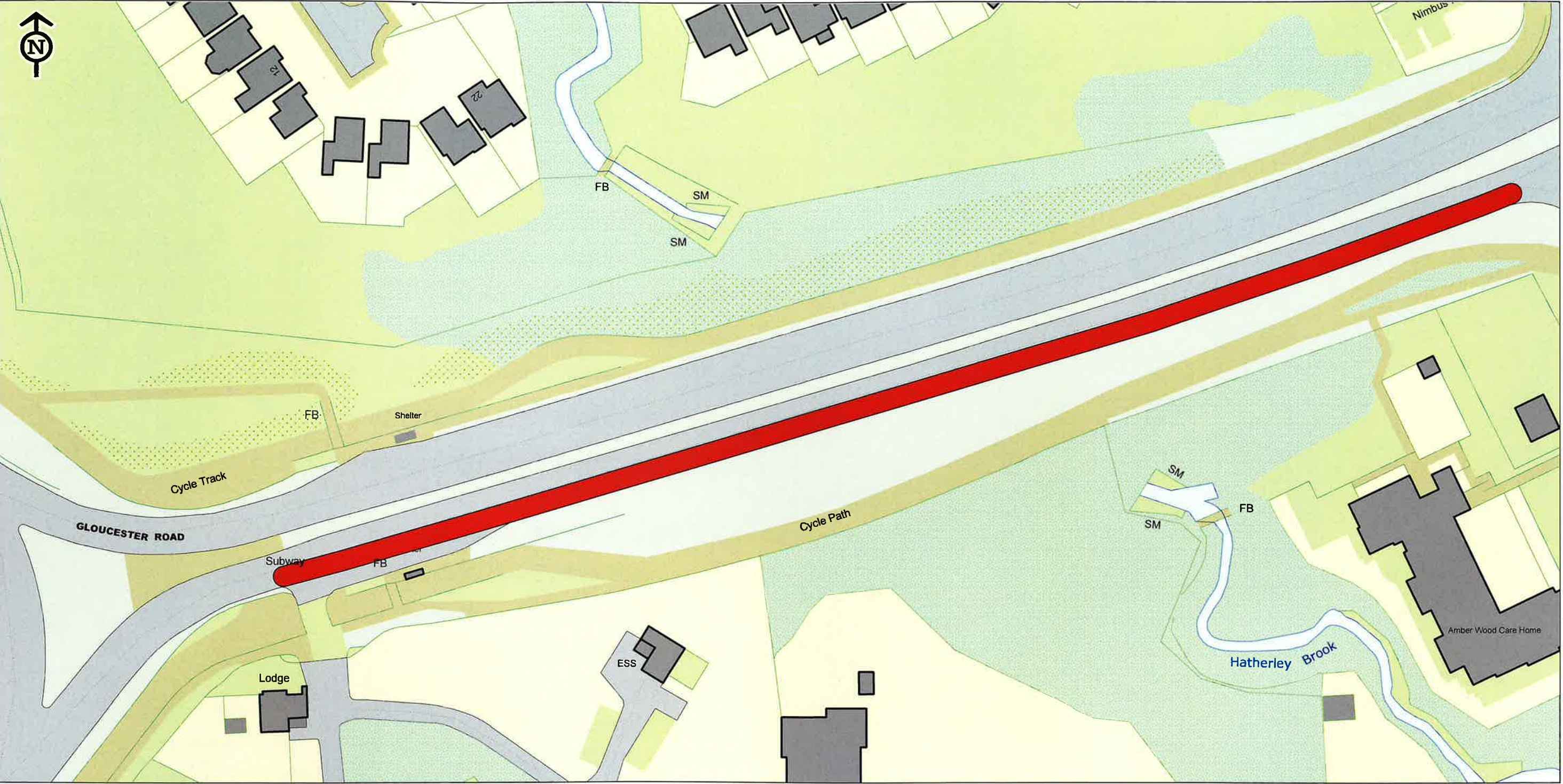


Gloucestershire County Council,
Shire Hall, Bearland, Gloucester, GL1 2TH
© Crown Copyright and database rights
Gloucestershire County Council
Licence No: 100019134 2021
You are not permitted to copy, sub-license,
distribute or sell any of this data to third
parties in any form.


Gloucestershire County Council Bus Lane Order 2021

BUS LANE PLAN 20: A40 Cheltenham - Near Whittington Road, West



Sheet Revision Number: 1
Sheet Active From: 21.05.2021



SCALE - 1 : 800 at A3 size

 Bus lane extent

Westbound
At Any Time
Local Buses, Taxis, Pedal Cycles, Public Service Vehicles, Authorised Vehicles (Private Hire Vehicles)



12628 (19)



Gloucestershire County Council,
Shire Hall, Bearland, Gloucester, GL1 2TH
© Crown Copyright and database rights
Gloucestershire County Council
Licence No: 100019134 2021
You are not permitted to copy, sub-license,
distribute or sell any of this data to third
parties in any form.

Gloucestershire County Council Bus Lane Order 2021

BUS LANE PLAN 21: Cambourne Place, Lydney

Sheet Revision Number: 1



Sheet Active From: 21.05.2021



SCALE - 1 : 1000 at A3 size

 Bus lane extent

Two-way
At Any Time
Local Buses, Taxis, Pedal Cycles, Authorised Vehicles (Private Hire Vehicles)

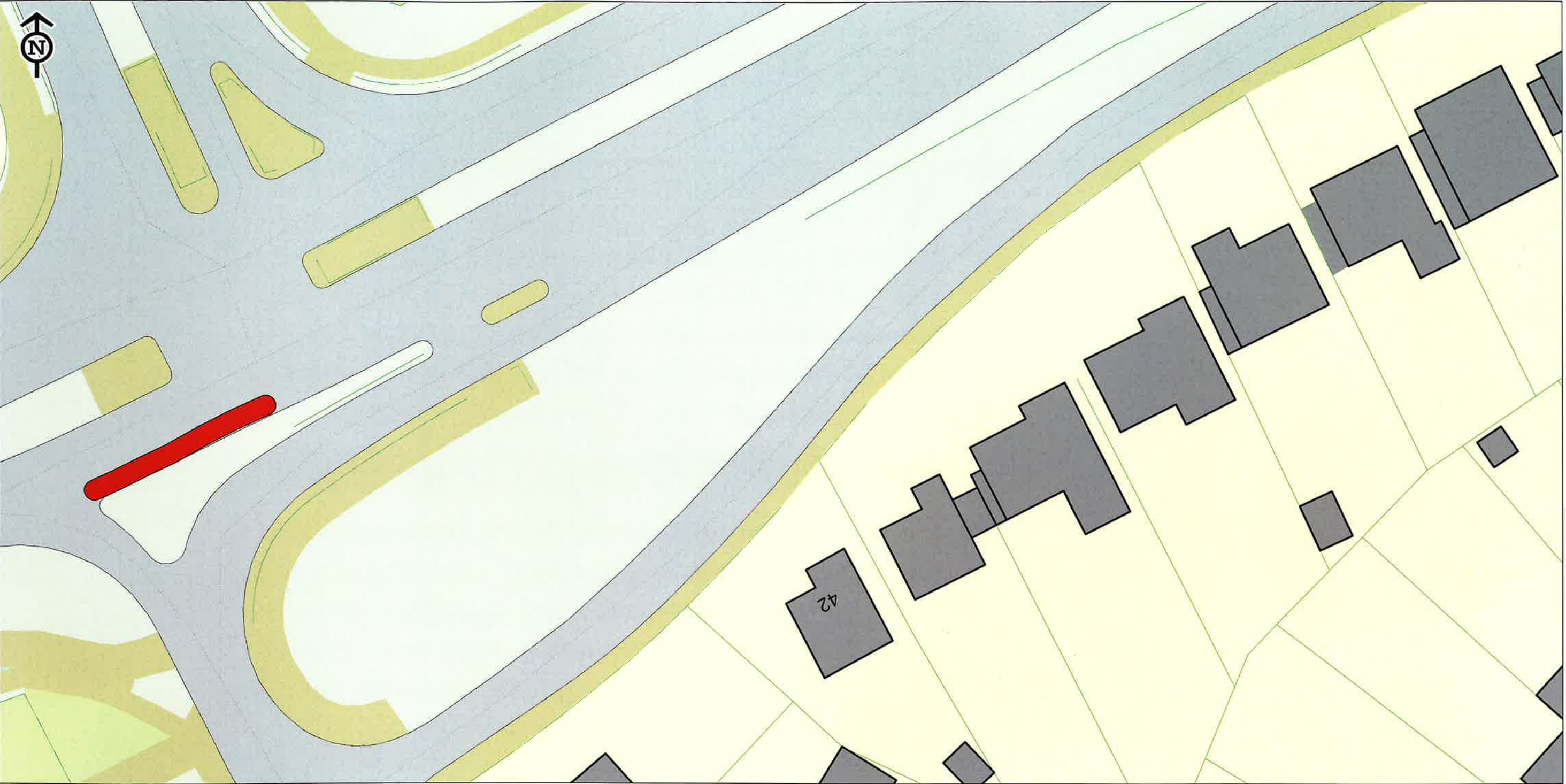


12628 (20)

 **Gloucestershire**
COUNTY COUNCIL

Gloucestershire County Council,
Shire Hall, Bearland, Gloucester, GL1 2TH

© Crown Copyright and database rights
Gloucestershire County Council
Licence No: 100019134 2021

You are not permitted to copy, sub-license,
distribute or sell any of this data to third
parties in any form.



SCALE - 1 : 387 at A3 size

Bus lane extent

Westbound
At Any Time
Local Buses, Taxis, Pedal Cycles, Public Service Vehicles, Authorised Vehicles (Private Hire Vehicles)

[Signature]
12628 (21)



Gloucestershire County Council,
Shire Hall, Bearland, Gloucester, GL1 2TH
© Crown Copyright and database rights
Gloucestershire County Council
Licence No: 100019134 2021
You are not permitted to copy, sub-license,
distribute or sell any of this data to third
parties in any form.

Gloucestershire County Council Bus Lane Order 2021

BUS LANE PLAN 23: Barley Road, Cheltenham

Sheet Revision Number: 1
Sheet Active From: 21.05.2021



SCALE - 1 : 1000 at A3 size

Bus lane extent

Two-way
At Any Time
Buses, Taxis, Pedal Cycles, Authorised Vehicles (Private Hire Vehicles)

[Signature]
12628 (22)



Gloucestershire County Council,
Shire Hall, Bearland, Gloucester, GL1 2TH
© Crown Copyright and database rights
Gloucestershire County Council
Licence No: 100019134 2021
You are not permitted to copy, sub-license,
distribute or sell any of this data to third
parties in any form.