

PUBLIC RIGHT OF WAY USER EVIDENCE STATEMENT

PLEASE KEEP A COPY FOR YOUR OWN RECORDS

ABOUT YOU

Name CAROL KAMBITES

Address 7 OAK WAY

STONEHOUSE

GL10 2QJ

Postcode GL10 2QJ

Year of Birth [REDACTED] 1949

Have you lived at any other addresses during the time you have used the path or way?
If so, please provide details and years [full addresses are not required]

no

MAP OF THE APPLICATION ROUTE

Please mark the route or routes which you have used on a blank copy of the general location map supplied by the OMA, and annotate the map with anything that is referred to in your statement. If the plan does not show the entire route used, or if any route or routes have been 'pre-marked', please contact the Modification Orders Team at modificationorders@gloucestershire.gov.uk.

Please put your initials on your map and date it. DO NOT ADD YOUR FULL SIGNATURE.

YOUR USE OF THE APPLICATION ROUTE

1. In which years did you use the application route?

From 2011 To 2023

2. Were there any extended periods during which you did not use the route at all? If so, please state when and why?

no

.....
.....
3. Please describe the application route, including the start and finish points (providing Public Rights of Way numbers, road names or OS grid references if you can)

From Oak Way (G410 2QJ) to the junction of MST 30 with MST 28 and MST 62. Route by-passes an impassable section of MST 30

4. How did you use the application route and how often? [Please tick any that apply]

	Daily	Weekly	Monthly	Every few months	Once a year	Other (please describe)
On foot		✓				
On horseback						
By pedal cycle						
By motor vehicle						
By horse-drawn vehicle						

5. Has the application route always followed the same course?

- Yes
 Don't know
 No

If no – how and when was the route altered?

.....
.....
.....

6. Approximately how wide is the application route?
[Please give your estimate of the width across which you used the route including the width used when passing others or walking with others. Take care to consider the overall width of the route. If this varies, please describe how] [Or please state 'Don't know']

width varies but averages about
50 cm → 1 m

7. What type of surface does the application route have? (for example grass, gravel, earth)
[For varying surfaces, please describe with reference to your map]

grass

8. Have there ever been any of the following on the application route?

- a. Stiles [state locations and show on your map; please also say how long you've known them in place]

one stile at access from Oak Way

- b. Gates [state locations and show on your map; please also say how long you've known them in place & whether they've been locked (state whether permanently or temporarily locked)]

no

- c. Other barriers [state locations and show on your map; please also say how long you've known them in place]

no

9. Did any of the above prevent you from using the application route?

No

Yes

If yes, please give details

.....
.....

10. Have you ever seen any signs or notices suggesting whether or not the application route is a public right of way? (for example "Private", "Keep Out", No Right of Way "Trespassers will be Prosecuted", "Permissive Route Only")

No

Yes

Don't know

If yes – state when and give details, including when they were present and mark their location on your map

*There have been no signs until very recently
March
(February 2023). There is now a sign on the
stile saying 'Please keep to the Public Footpath below'*

Land Ownership

11. Were you working for any owner or occupier of land crossed by the application route at the time when you used it, or were you a tenant / licensee of any such owner?

No

Yes

If yes – provide details and dates

.....
.....
.....

12. Did the owner or occupier ever give you permission (or did you seek permission) to use the application route?

No

Yes

If yes – provide details and dates

.....
.....
.....

13. Has anyone ever told you the application route was not public (including by an owner, tenant of the land or by anyone in their employment)?

- No
- Yes

(This question continues on the next page...)
If yes – provide details and dates

I had assumed it was a right of way
(last month - March 2023)
until very recently when comparing the
path with the definitive rights of way map

14. Have you ever been stopped or turned back when using the application route?

- No
- Yes

If yes, please give details including when this happened and by who

.....
.....
.....

15. Have you ever had a private right to use the application route? (for example, an easement, private right of access, licence, etc.)

- No
- Yes

If yes, please give full details, including who gave the permission, why and when

.....
.....
.....

Other Information

16. Do you have, or do you have knowledge of, any documentary evidence which is relevant to the application route or which indicates public use? (for example photographs, guidebooks, letters, sale documents, old maps, etc.)

- No
 Yes

If yes – please provide details

.....
.....
.....

Are you willing to provide copies, if requested? No Yes

17. Please give any further information which you consider would be helpful in reaching a decision as to whether the application route should be recorded as a public right of way?

[Continue on a separate sheet if necessary]

[If you wish to provide a separate sketch map, please do so and attach to this statement]

This is a well-used route by passing an impassable section of MST 30 and enabling access to Deveraux Woods and the wider footpath network.

.....
.....
.....
.....

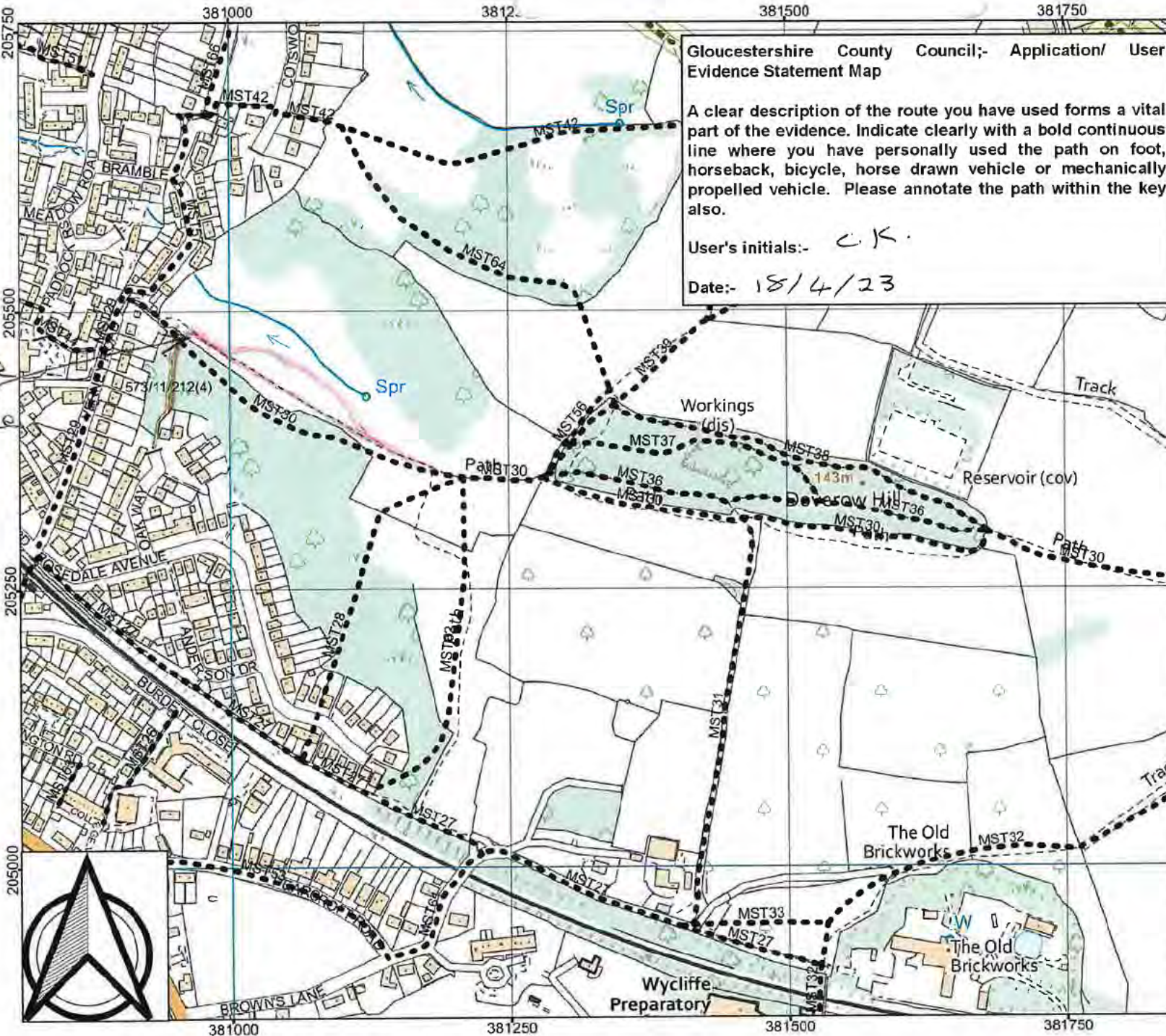
18. During the investigation the OMA may want to interview some or all of the claimants in order to gather additional information. Would you be willing to talk to an officer from the OMA about your knowledge of the application route?

- Yes
 No

19. Would you be willing to attend a hearing, or public inquiry to give evidence if necessary?

- Yes
 No

End of questions.



Gloucestershire County Council;- Application/ User Evidence Statement Map

A clear description of the route you have used forms a vital part of the evidence. Indicate clearly with a bold continuous line where you have personally used the path on foot, horseback, bicycle, horse drawn vehicle or mechanically propelled vehicle. Please annotate the path within the key also.

User's initials:- C.K.

Date:- 18/4/23

VERNEY FIELDS STONEHOUSE

Key

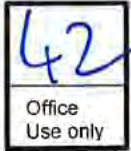
- Claimed route**
—————
- Unaffected public rights of way**
- - - - -

Highway Records

Shire Hall, Westgate Street,
Gloucester GL1 2TG
Tel. 01452 328981
www.gloucestershire.gov.uk
Drawn by: J Harris
SCALE: 1:4,634.005904
DATE: 04/04/2023

This map is reproduced from (or based upon) Ordnance Survey material with the permission of Ordnance Survey on behalf of the controller of Her Majesty's Stationery Office. © Crown Copyright and database right 2022, Ordnance Survey 100019134. Unauthorised reproduction infringes Crown copyright and may lead to prosecution or civil proceedings. You are not permitted to copy, sub-license, distribute or sell any of this data to third parties in any form.

style and notice



PUBLIC RIGHT OF WAY USER EVIDENCE STATEMENT

PLEASE KEEP A COPY FOR YOUR OWN RECORDS

ABOUT YOU

Name HUGH TIPPER

Address 10 OAK WAY STONEHOUSE GLOUCESTERSHIRE

Postcode GL10 2QJ

Year of Birth 1944

Have you lived at any other addresses during the time you have used the path or way? If so, please provide details and years [full addresses are not required]

NO

MAP OF THE APPLICATION ROUTE

Please mark the route or routes which you have used on a blank copy of the general location map supplied by the OMA, and annotate the map with anything that is referred to in your statement. If the plan does not show the entire route used, or if any route or routes have been 'pre-marked', please contact the Modification Orders Team at modificationorders@gloucestershire.gov.uk.

Please put your initials on your map and date it. DO NOT ADD YOUR FULL SIGNATURE.

YOUR USE OF THE APPLICATION ROUTE

1. In which years did you use the application route? From 1998 To CURRENT DATE

2. Were there any extended periods during which you did not use the route at all? If so, please state when and why? NO

3. Please describe the application route, including the start and finish points (providing Public Rights of Way numbers, road names or OS grid references if you can)

FROM S08093305499
 TO S08119405353

4. How did you use the application route and how often? [Please tick any that apply]

	Daily	Weekly	Monthly	Every few months	Once a year	Other (please describe)
On foot	TWICE 1998 TO 2018	2				
On horseback						
By pedal cycle						
By motor vehicle						
By horse-drawn vehicle						

5. Has the application route always followed the same course?

- Yes
 Don't know
 No

If no – how and when was the route altered?

THE ROUTE I HAVE HIGHLIGHTED IS THE ROUTE I USED. THERE IS HOWEVER, A WELL USED LOWER PATH IN THE VALLEY. I HAVE MARKED BOTH ROUTES BECAUSE THE LOWER PATH IS BETTER WHEN VERY MUNDY

6. Approximately how wide is the application route?
[Please give your estimate of the width across which you used the route including the width used when passing others or walking with others. Take care to consider the overall width of the route. If this varies, please describe how] [Or please state 'Don't know']

IT VARIES FROM 2.5 METRES TO
50 CM ON THE SIDE OF THE HILL

7. What type of surface does the application route have? (for example grass, gravel, earth)
[For varying surfaces, please describe with reference to your map]

IN WINTER MUD AND GRASS
IN SUMMER ALL GRASS

8. Have there ever been any of the following on the application route?

- a. Stiles [state locations and show on your map; please also say how long you've known them in place]

A STILE IS SITUATED ON THE ENTRANCE TO
VERNEY FIELD FROM BRAMBLE LANE. THE
STILE HAS BEEN IN SITUATION TO MY KNOWLEDGE
PRIOR TO 1998. THE STILE FROM OAK WAY WAS THERE IN 1998

- b. Gates [state locations and show on your map; please also say how long you've known them in place & whether they've been locked (state whether permanently or temporarily locked)]

NONE

- c. Other barriers [state locations and show on your map; please also say how long you've known them in place]

NONE

9. Did any of the above prevent you from using the application route?

- No



Yes

If yes, please give details

.....
.....

10. Have you ever seen any signs or notices suggesting whether or not the application route is a public right of way? (for example "Private", "Keep Out", No Right of Way "Trespassers will be Prosecuted", "Permissive Route Only")

No

Yes

Don't know

If yes – state when and give details, including when they were present and mark their location on your map

.....
.....
.....

Land Ownership

11. Were you working for any owner or occupier of land crossed by the application route at the time when you used it, or were you a tenant / licensee of any such owner?

No

Yes

If yes – provide details and dates

.....
.....
.....

12. Did the owner or occupier ever give you permission (or did you seek permission) to use the application route?

No

Yes

If yes – provide details and dates

.....
.....
.....

13. Has anyone ever told you the application route was not public (including by an owner, tenant of the land or by anyone in their employment)?

- No
 Yes

(This question continues on the next page...)
If yes – provide details and dates

.....
.....
.....

14. Have you ever been stopped or turned back when using the application route?

- No
 Yes

If yes, please give details including when this happened and by who

.....
.....
.....

15. Have you ever had a private right to use the application route? (for example, an easement, private right of access, licence, etc.)

- No
 Yes

If yes, please give full details, including who gave the permission, why and when

.....
.....
.....

Other Information

16. Do you have, or do you have knowledge of, any documentary evidence which is relevant to the application route or which indicates public use? (for example photographs, guidebooks, letters, sale documents, old maps, etc.)

- No
 Yes

If yes – please provide details

.....
.....
.....

Are you willing to provide copies, if requested? No Yes

17. Please give any further information which you consider would be helpful in reaching a decision as to whether the application route should be recorded as a public right of way?

[Continue on a separate sheet if necessary]

[If you wish to provide a separate sketch map, please do so and attach to this statement]

THE ROUTE I HAVE HIGHLIGHTED PROVIDES ACCESS TO DOWERLOW WOODS AND IS CONSIDERED TO BE A RIGHT OF WAY BY ALL THAT USE IT. THE EXISTING ROUTE OF MST30 PASSES THROUGH AN AREA THAT WAS EXCAVATED FOR CLAY AND AS A RESULT, IT IS IMPOSSIBLE TO FOLLOW THE MARKED ROUTE.

.....
.....
.....

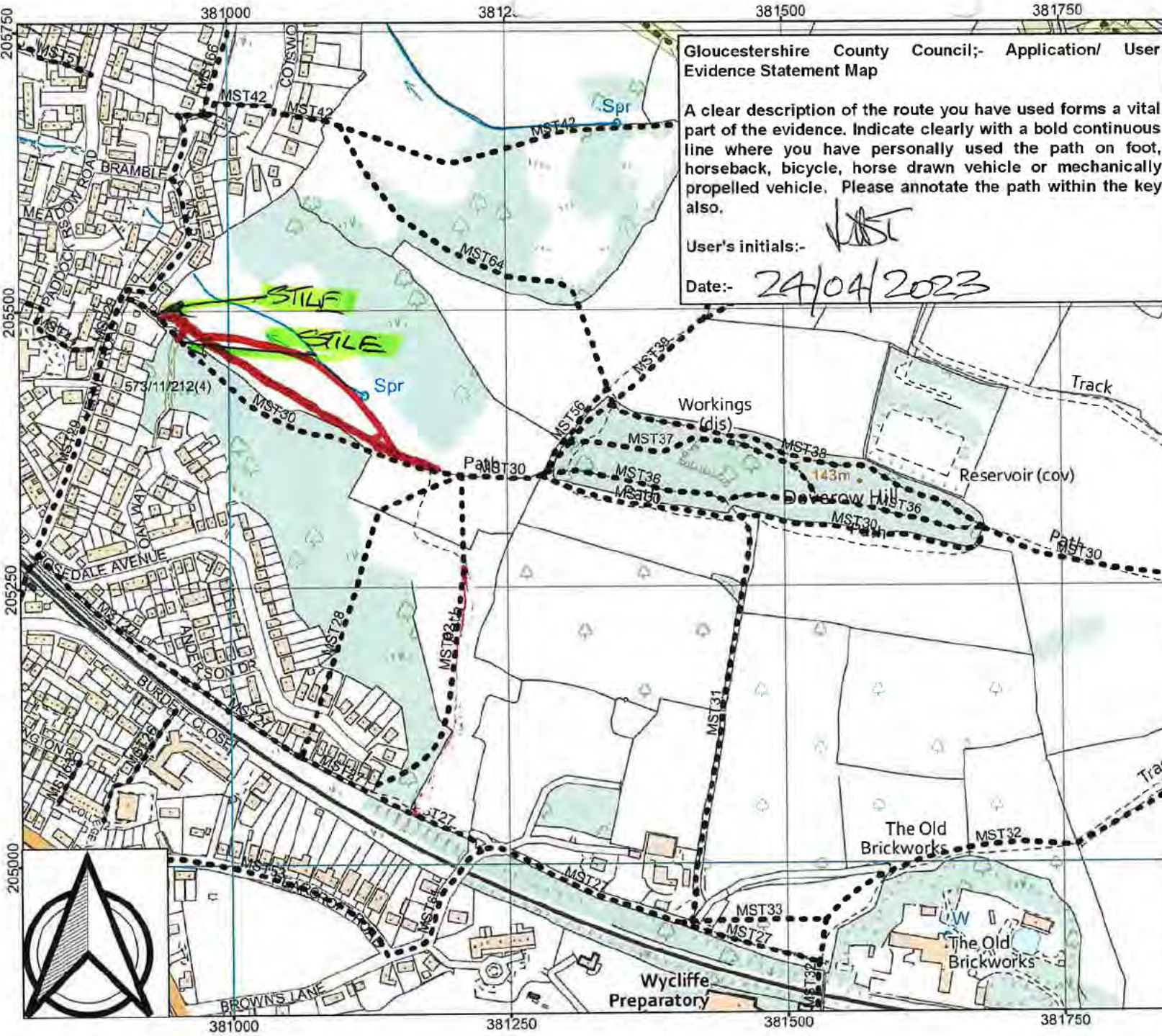
18. During the investigation the OMA may want to interview some or all of the claimants in order to gather additional information. Would you be willing to talk to an officer from the OMA about your knowledge of the application route?

- Yes
 No

19. Would you be willing to attend a hearing, or public inquiry to give evidence if necessary?

- Yes
 No

End of questions.



Gloucestershire County Council;- Application/ User Evidence Statement Map

A clear description of the route you have used forms a vital part of the evidence. Indicate clearly with a bold continuous line where you have personally used the path on foot, horseback, bicycle, horse drawn vehicle or mechanically propelled vehicle. Please annotate the path within the key also.

User's initials:-

JS

Date:- 24/04/2023

**VERNEY FIELDS
STONEHOUSE**

Key


- Claimed route**
- Unaffected public rights of way**

Highway Records

Shire Hall, Westgate Street,
Gloucester GL1 2TG
Tel. 01452 328981
www.gloucestershire.gov.uk
Drawn by: J Harris
SCALE: 1:4,634.005904
DATE: 04/04/2023

This map is reproduced from (or based upon) Ordnance Survey material with the permission of Ordnance Survey on behalf of the controller of Her Majesty's Stationery Office. © Crown Copyright and database right 2022. Ordnance Survey 100019134. Unauthorised reproduction infringes Crown copyright and may lead to prosecution or civil proceedings. You are not permitted to copy, sub-license, distribute or sell any of this data to third parties in any form.





PUBLIC RIGHT OF WAY USER EVIDENCE STATEMENT

PLEASE KEEP A COPY FOR YOUR OWN RECORDS

ABOUT YOU

Name JEREMY WANNOR

Address CLARKS COITAGE

WIGMORE GREEN

KINGS STANLEY

STONCHOUSE Postcode GL10 3QB

Year of Birth [redacted] 47

Have you lived at any other addresses during the time you have used the path or way? If so, please provide details and years [full addresses are not required]

YES SURGET 1970 - 79

MAP OF THE APPLICATION ROUTE

Please mark the route or routes which you have used on a blank copy of the general location map supplied by the OMA, and annotate the map with anything that is referred to in your statement. If the plan does not show the entire route used, or if any route or routes have been 'pre-marked', please contact the Modification Orders Team at modificationorders@gloucestershire.gov.uk.

Please put your initials on your map and date it. DO NOT ADD YOUR FULL SIGNATURE.

YOUR USE OF THE APPLICATION ROUTE

1. In which years did you use the application route?

From 1963 To 2023

2. Were there any extended periods during which you did not use the route at all? If so, please state when and why?

1970 - 79 - MOVED AWAY FROM STONCHOUSE

3. Please describe the application route, including the start and finish points (providing Public Rights of Way numbers, road names or OS grid references if you can)

MAIN ROUTE FROM V GANET AND / BRAMBLE LANE
 ENTRANCE RUNNING UP TO DOWN KISSING GATE
 SO 809 3305499 TO SO 811 940 5353

4. How did you use the application route and how often? [Please tick any that apply]

	Daily	Weekly	Monthly	Every few months	Once a year	Other (please describe)
On foot		✓		1963 - 1970		
On horseback FOOT				✓	1970 - 2010	
By pedal cycle FOOT					✓	2010 - 2023
By motor vehicle						
By horse-drawn vehicle						

5. Has the application route always followed the same course?

- Yes
- Don't know
- No

If no – how and when was the route altered?

.....

.....

.....

6. Approximately how wide is the application route?

[Please give your estimate of the width across which you used the route including the width used when passing others or walking with others. Take care to consider the overall width of the route. If this varies, please describe how] [Or please state 'Don't know']

FOOT PATH WIDTH ^{ABOUT} 1.0 METRES

7. What type of surface does the application route have? (for example grass, gravel, earth)
[For varying surfaces, please describe with reference to your map]

GRASS FIELD

8. Have there ever been any of the following on the application route?

a. Stiles [state locations and show on your map; please also say how long you've known them in place]

STILE AT VOLNEY ROAD BURNALL

b. Gates [state locations and show on your map; please also say how long you've known them in place & whether they've been locked (state whether permanently or temporarily locked)]

c. Other barriers [state locations and show on your map; please also say how long you've known them in place]

9. Did any of the above prevent you from using the application route?

No

Yes

If yes, please give details

.....
.....

10. Have you ever seen any signs or notices suggesting whether or not the application route is a public right of way? (for example "Private", "Keep Out", No Right of Way "Trespassers will be Prosecuted", "Permissive Route Only")

No

Yes

Don't know

If yes – state when and give details, including when they were present and mark their location on your map

.....
.....
.....

Land Ownership

11. Were you working for any owner or occupier of land crossed by the application route at the time when you used it, or were you a tenant / licensee of any such owner?

No

Yes

If yes – provide details and dates

.....
.....
.....

12. Did the owner or occupier ever give you permission (or did you seek permission) to use the application route?

No

Yes

If yes – provide details and dates

.....
.....
.....

13. Has anyone ever told you the application route was not public (including by an owner, tenant of the land or by anyone in their employment)?

- No
 Yes

(This question continues on the next page...)
If yes – provide details and dates

.....
.....
.....

14. Have you ever been stopped or turned back when using the application route?

- No
 Yes

If yes, please give details including when this happened and by who

.....
.....
.....

15. Have you ever had a private right to use the application route? (for example, an easement, private right of access, licence, etc.)

- No
 Yes

If yes, please give full details, including who gave the permission, why and when

.....
.....
.....

Other Information

16. Do you have, or do you have knowledge of, any documentary evidence which is relevant to the application route or which indicates public use? (for example photographs, guidebooks, letters, sale documents, old maps, etc.)

- No
 Yes

If yes – please provide details

.....
.....
.....

Are you willing to provide copies, if requested? No Yes

17. Please give any further information which you consider would be helpful in reaching a decision as to whether the application route should be recorded as a public right of way?
[Continue on a separate sheet if necessary]
[If you wish to provide a separate sketch map, please do so and attach to this statement]

.....
This route has been used
By generations of STONHOLSE
people
- including those ~~WALKING~~
TO & FROM THE QUARRIES IN
the mid 19
} ON DAVENHILL

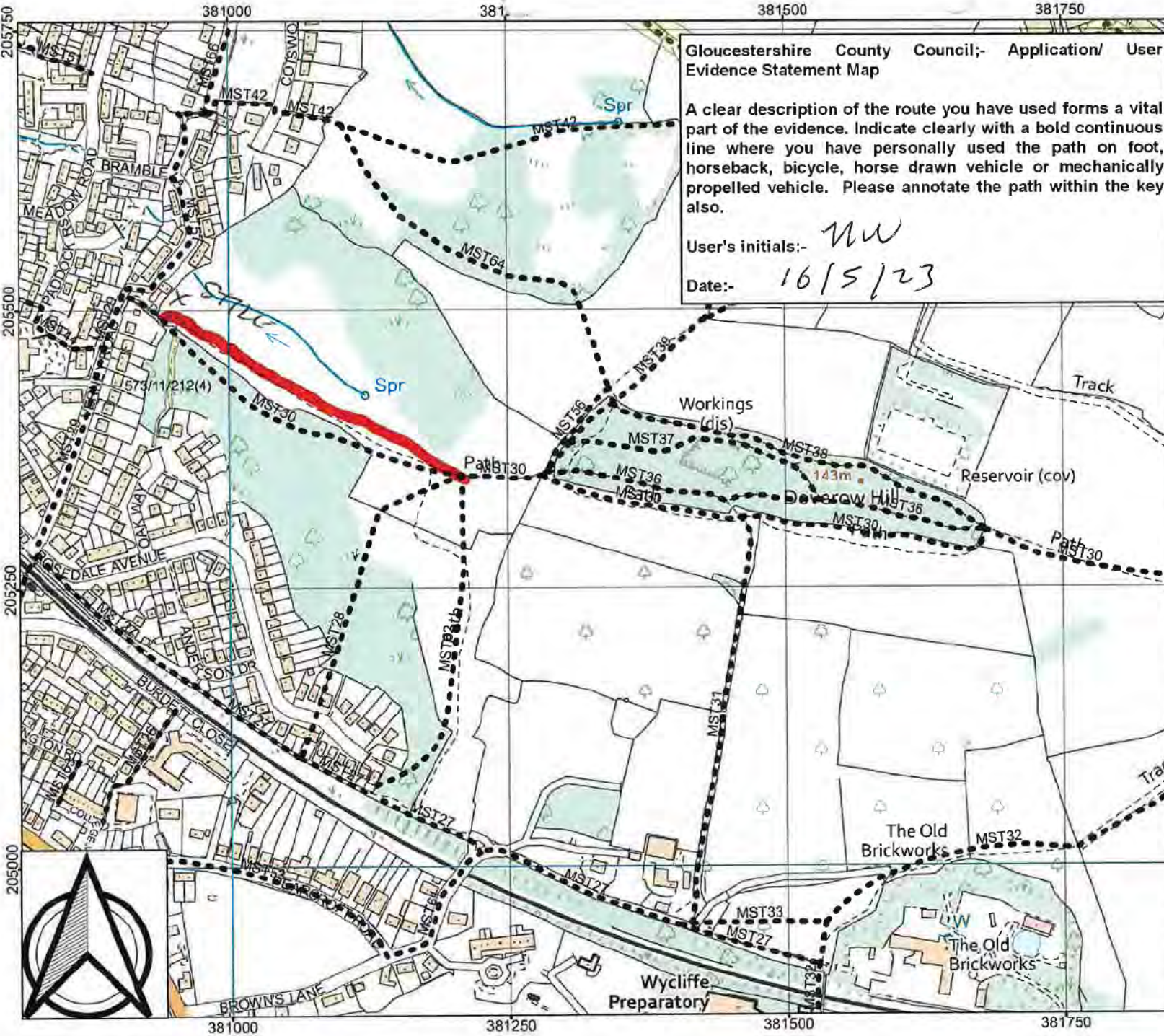
18. During the investigation the OMA may want to interview some or all of the claimants in order to gather additional information. Would you be willing to talk to an officer from the OMA about your knowledge of the application route?

- Yes
 No

19. Would you be willing to attend a hearing, or public inquiry to give evidence if necessary?

- Yes
 No

End of questions.



Gloucestershire County Council;- Application/ User Evidence Statement Map

A clear description of the route you have used forms a vital part of the evidence. Indicate clearly with a bold continuous line where you have personally used the path on foot, horseback, bicycle, horse drawn vehicle or mechanically propelled vehicle. Please annotate the path within the key also.

User's initials:- *NW*
 Date:- *16/5/23*


**VERNEY FIELDS
STONEHOUSE**

- Key**
- Claimed route**
 - Unaffected public rights of way**

Highway Records

Shire Hall, Westgate Street,
 Gloucester GL1 2TG
 Tel. 01452 328981
www.gloucestershire.gov.uk
 Drawn by: J Harris
 SCALE: 1:4,634.005904
 DATE: 04/04/2023

This map is reproduced from (or based upon) Ordnance Survey material with the permission of Ordnance Survey on behalf of the controller of Her Majesty's Stationery Office. © Crown Copyright and database right 2022, Ordnance Survey 100019134. Unauthorised reproduction infringes Crown copyright and may lead to prosecution or civil proceedings. You are not permitted to copy, sub-license, distribute or sell any of this data to third parties in any form.



PUBLIC RIGHT OF WAY USER EVIDENCE STATEMENT

PLEASE KEEP A COPY FOR YOUR OWN RECORDS

ABOUT YOU

Name Mrs Victoria Walker

Address 1, Glenthorne Close
Stonehouse
GL10 2EF

Postcode GL10 2EF

Year of Birth 1952

Have you lived at any other addresses during the time you have used the path or way?
If so, please provide details and years [full addresses are not required]

1961 - 1974 St Cyril's Road Stonehouse
1974 - 1979 College View Stonehouse

MAP OF THE APPLICATION ROUTE

Please mark the route or routes which you have used on a blank copy of the general location map supplied by the OMA, and annotate the map with anything that is referred to in your statement. If the plan does not show the entire route used, or if any route or routes have been 'pre-marked', please contact the Modification Orders Team at modificationorders@gloucestershire.gov.uk.

Please put your initials on your map and date it. DO NOT ADD YOUR FULL SIGNATURE.

YOUR USE OF THE APPLICATION ROUTE

1. In which years did you use the application route?

From 1961 To 2023

2. Were there any extended periods during which you did not use the route at all? If so, please state when and why?

1977 - 1985 when my children were babies and could not walk across fields.

3. Please describe the application route, including the start and finish points (providing Public Rights of Way numbers, road names or OS grid references if you can)

From S08093305499 to S08119405353
 From the top of Verney Road past the oak tree
 and bench to the gate at Doverow Wood

4. How did you use the application route and how often? [Please tick any that apply]

	Daily	Weekly	Monthly	Every few months	Once a year	Other (please describe)
On foot				✓		
On horseback						
By pedal cycle						
By motor vehicle						
By horse-drawn vehicle						

5. Has the application route always followed the same course?

- Yes
 Don't know
 No

If no – how and when was the route altered?

.....

.....

.....

6. Approximately how wide is the application route?
[Please give your estimate of the width across which you used the route including the width used when passing others or walking with others. Take care to consider the overall width of the route. If this varies, please describe how] [Or please state 'Don't know']

The path starts off 2.5 to 3 metres wide. Higher path is around 50cm wide. Lower path going past spring, is 1.5 to 2 metres wide

7. What type of surface does the application route have? (for example grass, gravel, earth)
[For varying surfaces, please describe with reference to your map]

Mainly grass. Sometimes muddy in wet weather.

8. Have there ever been any of the following on the application route?

- a. Stiles [state locations and show on your map; please also say how long you've known them in place]

There is a stile at the Verney Road/Bramble Lane entrance. This has been there at least 20 years. Before Bramble Lane was built I can't recall

- b. Gates [state locations and show on your map; please also say how long you've known them in place & whether they've been locked (state whether permanently or temporarily locked)]

There was a gate at the top of Verney Road in the 1960s. It was not locked.

- c. Other barriers [state locations and show on your map; please also say how long you've known them in place]

None

9. Did any of the above prevent you from using the application route?

No

Yes

If yes, please give details

.....

.....

10. Have you ever seen any signs or notices suggesting whether or not the application route is a public right of way? (for example "Private", "Keep Out", No Right of Way "Trespassers will be Prosecuted", "Permissive Route Only")

No

Yes

Don't know

If yes – state when and give details, including when they were present and mark their location on your map

.....

.....

.....

Land Ownership

11. Were you working for any owner or occupier of land crossed by the application route at the time when you used it, or were you a tenant / licensee of any such owner?

No

Yes

If yes – provide details and dates

.....

.....

.....

12. Did the owner or occupier ever give you permission (or did you seek permission) to use the application route?

No

Yes

If yes – provide details and dates

.....
.....
.....

13. Has anyone ever told you the application route was not public (including by an owner, tenant of the land or by anyone in their employment)?

- No
 Yes

(This question continues on the next page...)
If yes – provide details and dates

.....
.....
.....

14. Have you ever been stopped or turned back when using the application route?

- No
 Yes

If yes, please give details including when this happened and by who

.....
.....
.....

15. Have you ever had a private right to use the application route? (for example, an easement, private right of access, licence, etc.)

- No
 Yes

If yes, please give full details, including who gave the permission, why and when

.....
.....
.....

Other Information

16. Do you have, or do you have knowledge of, any documentary evidence which is relevant to the application route or which indicates public use? (for example photographs, guidebooks, letters, sale documents, old maps, etc.)

- No
 Yes

If yes – please provide details

Several photographs showing the application route dating from 1930s
Newspaper reports of activities on the hill

Are you willing to provide copies, if requested? No Yes

17. Please give any further information which you consider would be helpful in reaching a decision as to whether the application route should be recorded as a public right of way?

[Continue on a separate sheet if necessary]

[If you wish to provide a separate sketch map, please do so and attach to this statement]

I have personally used this route, both lower and upper pathways since 1961. As a child we played on Verney Fields and looked for tadpoles in the spring. We used to sledge down the slopes and so did my children and now grandchildren.

It is a direct route to Doverwood which is owned by Stonehouse people.

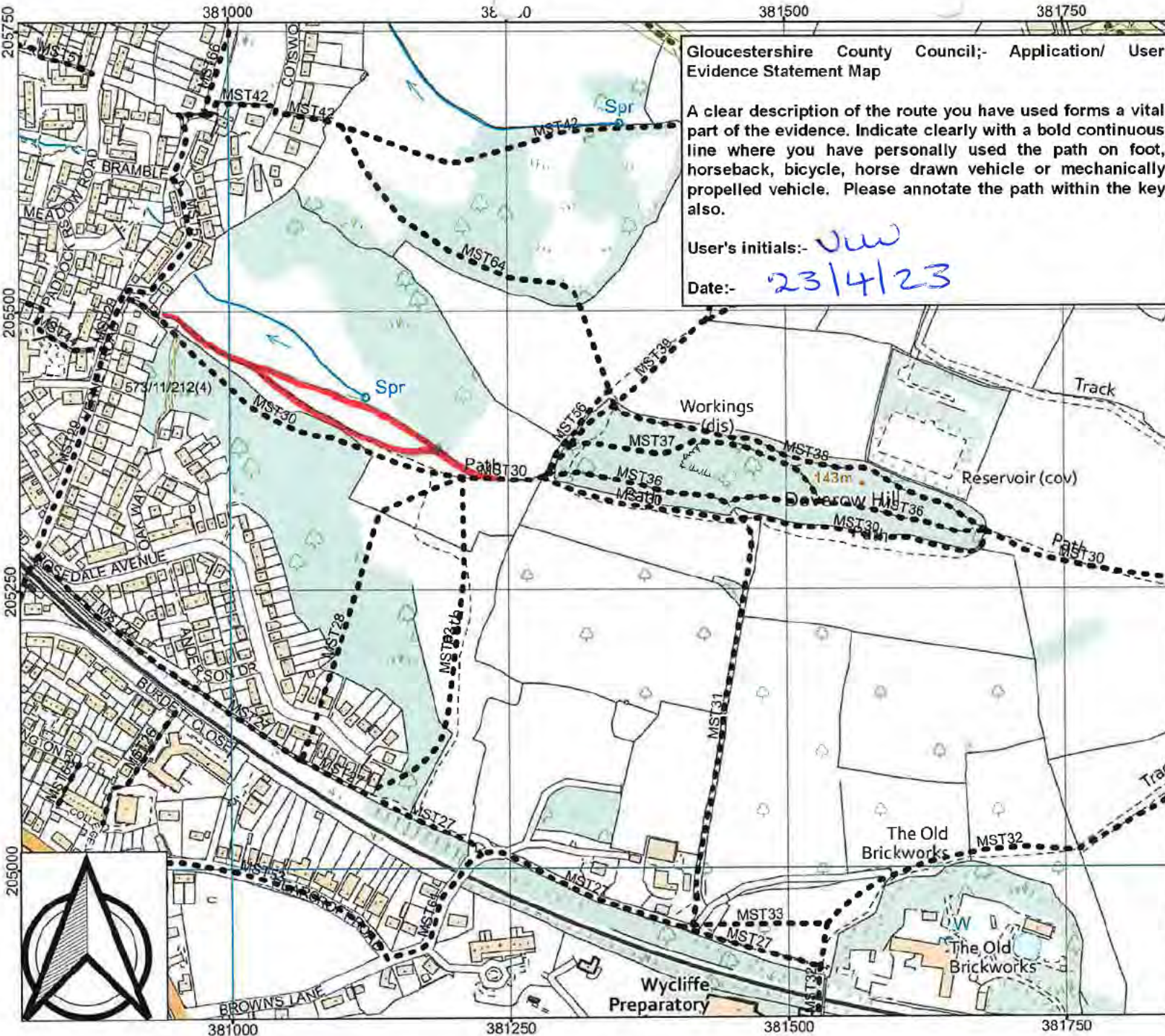
18. During the investigation the OMA may want to interview some or all of the claimants in order to gather additional information. Would you be willing to talk to an officer from the OMA about your knowledge of the application route?

- Yes
 No

19. Would you be willing to attend a hearing, or public inquiry to give evidence if necessary?

- Yes
 No

End of questions.



Gloucestershire County Council;- Application/ User Evidence Statement Map

A clear description of the route you have used forms a vital part of the evidence. Indicate clearly with a bold continuous line where you have personally used the path on foot, horseback, bicycle, horse drawn vehicle or mechanically propelled vehicle. Please annotate the path within the key also.

User's initials:- *JW*
 Date:- *23/4/23*

**VERNEY FIELDS
STONEHOUSE**

- Key**
- Claimed route**
 - Unaffected public rights of way**

Highway Records

Shire Hall, Westgate Street,
 Gloucester GL1 2TG
 Tel. 01452 328981
www.gloucestershire.gov.uk
 Drawn by: J Harris
 SCALE: 1:4,634.005904
 DATE: 04/04/2023

This map is reproduced from (or based upon) Ordnance Survey material with the permission of Ordnance Survey on behalf of the controller of Her Majesty's Stationery Office. © Crown Copyright and database right 2022, Ordnance Survey 100019134. Unauthorised reproduction infringes Crown copyright and may lead to prosecution or civil proceedings. You are not permitted to copy, sub-license, distribute or sell any of this data to third parties in any form.



PUBLIC RIGHT OF WAY USER EVIDENCE STATEMENT

PLEASE KEEP A COPY FOR YOUR OWN RECORDS

ABOUT YOU

Name SHAYNE IAN RING

Address APPLETREE COTTAGE

ORCHARD PLACE

STONEHOUSE

GLOS Postcode GL10 2PL

Year of Birth [redacted] 1959

Have you lived at any other addresses during the time you have used the path or way? If so, please provide details and years [full addresses are not required]

No

MAP OF THE APPLICATION ROUTE

Please mark the route or routes which you have used on a blank copy of the general location map supplied by the OMA, and annotate the map with anything that is referred to in your statement. If the plan does not show the entire route used, or if any route or routes have been 'pre-marked', please contact the Modification Orders Team at modificationorders@gloucestershire.gov.uk.

Please put your initials on your map and date it. DO NOT ADD YOUR FULL SIGNATURE.

YOUR USE OF THE APPLICATION ROUTE

1. In which years did you use the application route?

From 1992 To 2023

2. Were there any extended periods during which you did not use the route at all? If so, please state when and why?

YES THE FOOT-AND-MOUTH OUTBREAK OF 2001

3. Please describe the application route, including the start and finish points (providing Public Rights of Way numbers, road names or OS grid references if you can)

FROM VERNEY ROAD STILE LEADING
UP DOVEROW HILL TO OLD METAL
KISSING GATE.

4. How did you use the application route and how often? [Please tick any that apply]

	Daily	Weekly	Monthly	Every few months	Once a year	Other (please describe)
On foot	✓	✓				
On horseback						
By pedal cycle						
By motor vehicle						
By horse-drawn vehicle						

5. Has the application route always followed the same course?

- Yes
 Don't know
 No

If no – how and when was the route altered?

.....
.....
.....

6. Approximately how wide is the application route?
[Please give your estimate of the width across which you used the route including the width used when passing others or walking with others. Take care to consider the overall width of the route. If this varies, please describe how] [Or please state 'Don't know']

START OF PATH 5 METERS WIDE
THEN NARROWING TO 1 OR 2 M.

7. What type of surface does the application route have? (for example grass, gravel, earth)
[For varying surfaces, please describe with reference to your map]

VERY MUDDY AT FIRST THEN
MUD AND GRASS

8. Have there ever been any of the following on the application route?

- a. Stiles [state locations and show on your map; please also say how long you've known them in place]

YES A STILE AT VERNEY
ROAD ENTRANCE FOR AS LONG
AS I CAN REMEMBER

- b. Gates [state locations and show on your map; please also say how long you've known them in place & whether they've been locked (state whether permanently or temporarily locked)]

KISSING GATE AT TOP OF HILL
NEVER LOCKED

- c. Other barriers [state locations and show on your map; please also say how long you've known them in place]

NO OTHER BARRIERS

9. Did any of the above prevent you from using the application route?

No

Yes

If yes, please give details

.....
.....

10. Have you ever seen any signs or notices suggesting whether or not the application route is a public right of way? (for example "Private", "Keep Out", No Right of Way "Trespassers will be Prosecuted", "Permissive Route Only")

No

Yes

Don't know

If yes – state when and give details, including when they were present and mark their location on your map

.....
.....
.....

Land Ownership

11. Were you working for any owner or occupier of land crossed by the application route at the time when you used it, or were you a tenant / licensee of any such owner?

No

Yes

If yes – provide details and dates

.....
.....
.....

12. Did the owner or occupier ever give you permission (or did you seek permission) to use the application route?

No

Yes

If yes – provide details and dates

.....
.....
.....

13. Has anyone ever told you the application route was not public (including by an owner, tenant of the land or by anyone in their employment)?

- No
 Yes

(This question continues on the next page...)
If yes – provide details and dates

.....
.....
.....

14. Have you ever been stopped or turned back when using the application route?

- No
 Yes

If yes, please give details including when this happened and by who

THE PATH WAS CLOSED
FOR A FOOT AND MOUTH
OUTBREAK OF 2001

15. Have you ever had a private right to use the application route? (for example, an easement, private right of access, licence, etc.)

- No
 Yes

If yes, please give full details, including who gave the permission, why and when

.....
.....
.....

Other Information

16. Do you have, or do you have knowledge of, any documentary evidence which is relevant to the application route or which indicates public use? (for example photographs, guidebooks, letters, sale documents, old maps, etc.)

No

Yes

(ORDNANCE SURVEY PATHFINDER 1113)
(SO 80/90) STROUD 1991

If yes – please provide details

SR.
is on my
THE ROUTE ~~ON~~ ALL ORDNANCE
SURVEY MAPS AND YOUR MAP, LIGHT
DASH. BUT NOT THE SPRING DIVERSION

Are you willing to provide copies, if requested?

No

Yes

17. Please give any further information which you consider would be helpful in reaching a decision as to whether the application route should be recorded as a public right of way?

[Continue on a separate sheet if necessary]

[If you wish to provide a separate sketch map, please do so and attach to this statement]

THIS PATH HAS BEEN USED
BY ME AND GENERATIONS OF
STONEHOUSE RESIDENTS
FOR SO LONG THAT I CAN
NOT BELIEVE IT TO ANY-
THING OTHER THAN A PUBLIC
RIGHT OF WAY.

18. During the investigation the OMA may want to interview some or all of the claimants in order to gather additional information. Would you be willing to talk to an officer from the OMA about your knowledge of the application route?

Yes

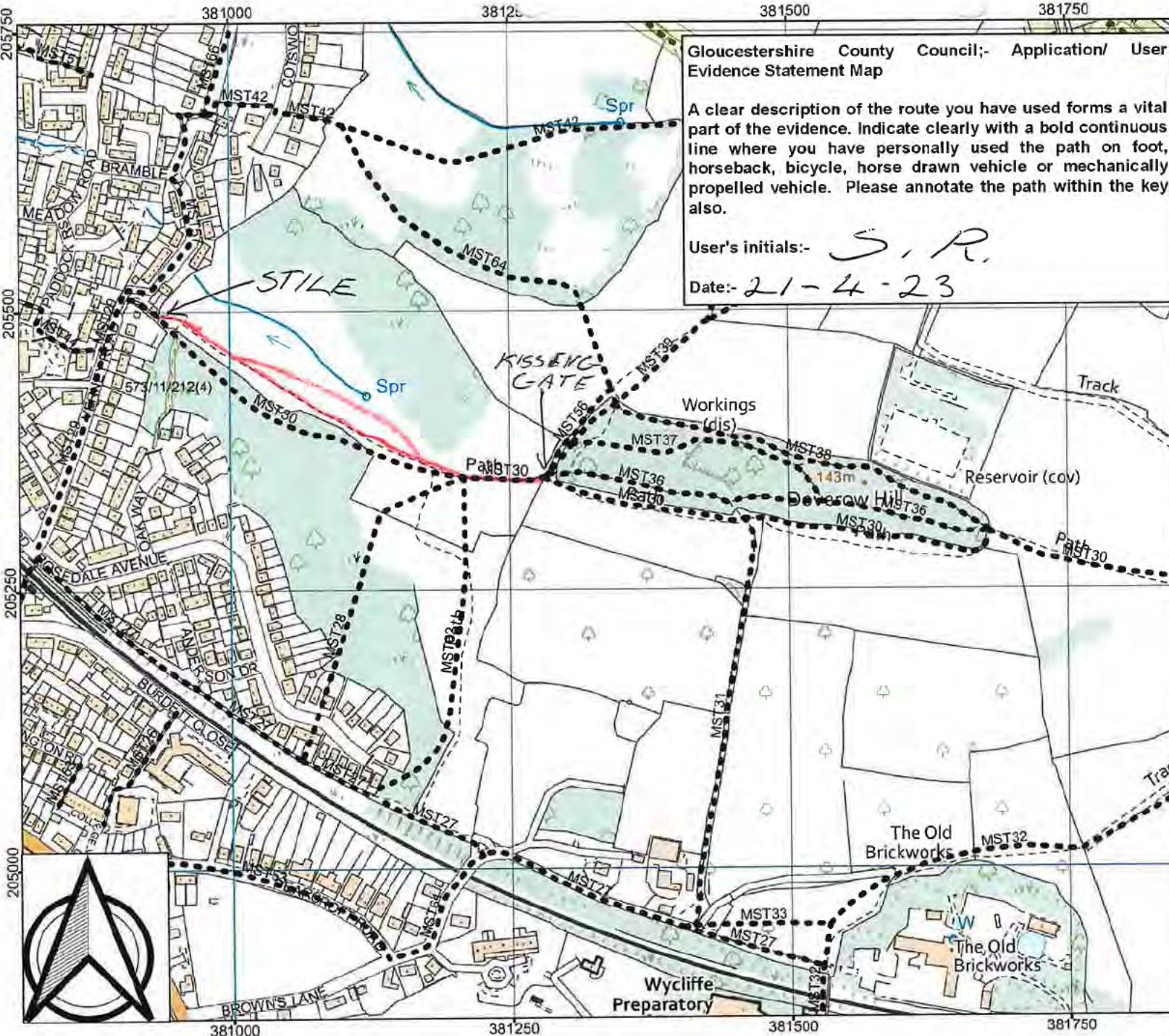
No

19. Would you be willing to attend a hearing, or public inquiry to give evidence if necessary?

Yes

No

End of questions.



Gloucestershire County Council;- Application/ User Evidence Statement Map

A clear description of the route you have used forms a vital part of the evidence. Indicate clearly with a bold continuous line where you have personally used the path on foot, horseback, bicycle, horse drawn vehicle or mechanically propelled vehicle. Please annotate the path within the key also.

User's initials:- *S.R.*


Date:- *21-4-23*


**VERNEY FIELDS
STONEHOUSE**

SR

21-4-23

Key

Claimed route


Unaffected public rights of way


Highway Records

Shire Hall, Westgate Street,
 Gloucester GL1 2TG
 Tel. 01452 328981
www.gloucestershire.gov.uk
 Drawn by: J Harris
 SCALE: 1:4,634.005904
 DATE: 04/04/2023

This map is reproduced from (or based upon) Ordnance Survey material with the permission of Ordnance Survey on behalf of the controller of Her Majesty's Stationery Office. © Crown Copyright and database right 2022, Ordnance Survey 100019134. Unauthorised reproduction infringes Crown copyright and may lead to prosecution or civil proceedings. You are not permitted to copy, sub-license, distribute or sell any of this data to third parties in any form.



HEIGHTS IN METRES

81 Haresfield

HARESFIELD CP

HARESFIELD CP

210000m

82

83


84

LAT 51° 47'

CONVERSION

METRES — FEET

1 metre = 3.2808 feet



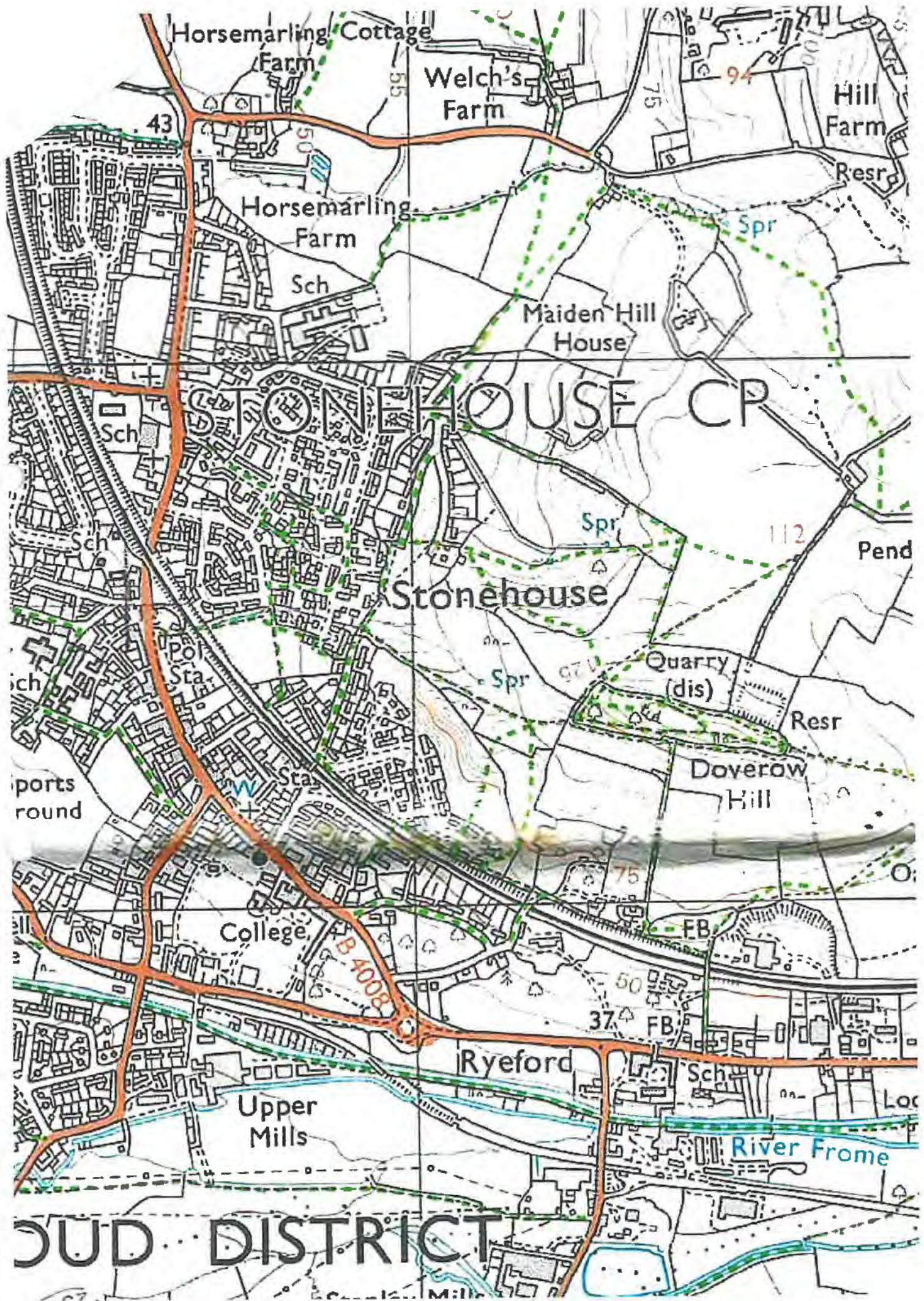
Metres 0 0 Feet 15.24 metres = 50 feet

STROUD CO CONST

05

04





Horsemarling Cottage

Farm

Welch's Farm

Hill Farm

43

Horsemarling Farm

Sch

Maiden Hill House

Spr

STONEHOUSE CP

Sch

Sch

Stonehouse

Spr

112

Pend

Sch

Quarry (dis)

Resr

ports round

Sta

Doverow Hill

College

B 4008

FB

Ryeford

Sch

Upper Mills

37

FB

River Frome

DOD DISTRICT

Road used as a public path

Public rights of way indicated by these symbols have been derived from Definitive Maps as amended by later enactments or instruments held by Ordnance Survey on 1st Oct 1990 and are shown subject to the limitations imposed by the scale of mapping. Later information may be obtained from the appropriate County or London Borough Council

The representation on this map of any other road, track or path is no evidence of the existence of a right of way

RAILWAYS		BOUNDARIES	
	Multiple track		Standard gauge
	Single track		County (England and Wales), Region or Islands Area (Scotland)
	Siding		District
	Narrow gauge		London Borough
	Tunnel; cutting; embankment		Civil Parish (England), Community (Wales)
	Road over; road under; level crossing		Constituency (County, Borough, Burgh or European Assembly)

SYMBOLS			
	Place with tower of worship		Well, Spring
	Place with spire, minaret or dome without such additions		Site of antiquity
	Building: important building		Site of battle (with date)
	Glasshouse; youth hostel		Gravel pit
	Bus or coach station		Sand pit
	Lighthouse; beacon		Other pit or quarry
	Triangulation pillar		Refuse or slag heap
	Telephone: public; AA; RAC		Loose rock
	Sloping masonry		Boulders
	Electricity transmission line		Outcrop
	Cliff		Water
	Mud		Sand: sand & shingle
	National Trust open access		National Trust limited access
	National Trust for Scotland		

VEGETATION		Limits of vegetation are defined by positioning of the symbols but may be delineated also by pecks or dots	
	Coniferous trees		Orchard
	Non-coniferous trees		Scrub
	Coppice		Marsh, reeds, saltings
			Bracken, rough grassland
			Heath

In some areas bracken (-) and rough grassland (-) are shown separately

Shown collectively as rough grassland on some sheets

In some areas reeds (-) and saltings (-) are shown separately

HEIGHTS		Surface heights are to the nearest metre above mean sea level. Heights shown close to a triangulation pillar refer to the ground level height at the pillar and not necessarily the summit	Contours are at 5 metres vertical interval
	Determined by ground survey		
	Determined by air survey		

At the centre of this sheet true north is 0° 07' east of grid north. Magnetic north is estimated at 5° west of grid north for 1992 decreasing by about 1/2° in three years

Compiled from larger scale surveys dated between 1967 and 1982

Revised for selected change 1991

Details of abbreviations used on this map can be provided on request

Made and published by the Ordnance Survey, Southampton

Reprinted with selected change 1991

OTHER ORDNANCE SURVEY PUBLICATIONS

Landranger Series
 Scale 1 1/2 inches to 1 mile - 2cm to 1km - 1:50 000
 This series of maps covers Great Britain in 204 sheets and is suitable for walkers, cyclists and motorists

Routemaster Series
 Scale 1 inch to 4 miles - 2cm to 5km - 1:250 000
 This series of maps covers Great Britain in 9 sheets
 The maps are easy to follow and are ideal for touring by car

SO 80/90 STROUD PATHFINDER 1113

Ordnance Survey

PATHFINDER 1113 (SO 80/90)

Stroud

Includes rights of way information

2 1/2 in to 1 mile - 4 cm to 1 km 1:25 000

Tibberton ● 1065	Staverton ●	Cheltenham ○ 1066	1067
● Huntley	○ Gloucester		● Andoversford



PUBLIC RIGHT OF WAY USER EVIDENCE STATEMENT

PLEASE KEEP A COPY FOR YOUR OWN RECORDS

ABOUT YOU

Name SARAH L JACKSON

Address 41 UPPER QUEENS RD

STONEHOUSE

GL10 2QF

Postcode GL10 2QF

Year of Birth 1969

Have you lived at any other addresses during the time you have used the path or way? If so, please provide details and years [full addresses are not required]

N/A

MAP OF THE APPLICATION ROUTE

Please mark the route or routes which you have used on a blank copy of the general location map supplied by the OMA, and annotate the map with anything that is referred to in your statement. If the plan does not show the entire route used, or if any route or routes have been 'pre-marked', please contact the Modification Orders Team at modificationorders@gloucestershire.gov.uk.

Please put your initials on your map and date it. DO NOT ADD YOUR FULL SIGNATURE.

YOUR USE OF THE APPLICATION ROUTE

1. In which years did you use the application route?

From 2002 To 2023

2. Were there any extended periods during which you did not use the route at all? If so, please state when and why?

N/A

3. Please describe the application route, including the start and finish points (providing Public Rights of Way numbers, road names or OS grid references if you can)

S08093305499 to S08119405353

4. How did you use the application route and how often? [Please tick any that apply]

	Daily	Weekly	Monthly	Every few months	Once a year	Other (please describe)
On foot		✓				
On horseback						
By pedal cycle						
By motor vehicle						
By horse-drawn vehicle						

5. Has the application route always followed the same course?

- Yes
- Don't know
- No

If no – how and when was the route altered?

.....

.....

.....

6. Approximately how wide is the application route?

[Please give your estimate of the width across which you used the route including the width used when passing others or walking with others. Take care to consider the overall width of the route. If this varies, please describe how] [Or please state 'Don't know']

Path starts 2.5 - 3 metres wide

Higher path is approx 50cm wide

Lower path is 1.5 - 2 metres wide

7. What type of surface does the application route have? (for example grass, gravel, earth)
[For varying surfaces, please describe with reference to your map]

Grass

8. Have there ever been any of the following on the application route?

a. Stiles [state locations and show on your map; please also say how long you've known them in place]

Stile @ Verney Rd / Bramble Lane - always there since we moved to area in 2002

b. Gates [state locations and show on your map; please also say how long you've known them in place & whether they've been locked (state whether permanently or temporarily locked)]

c. Other barriers [state locations and show on your map; please also say how long you've known them in place]

9. Did any of the above prevent you from using the application route?

No

Yes

If yes, please give details

10. Have you ever seen any signs or notices suggesting whether or not the application route is a public right of way? (for example "Private", "Keep Out", No Right of Way "Trespassers will be Prosecuted", "Permissive Route Only")

No

Yes

Don't know

If yes – state when and give details, including when they were present and mark their location on your map

.....
.....
.....

Land Ownership

11. Were you working for any owner or occupier of land crossed by the application route at the time when you used it, or were you a tenant / licensee of any such owner?

No

Yes

If yes – provide details and dates

.....
.....
.....

12. Did the owner or occupier ever give you permission (or did you seek permission) to use the application route?

No

Yes

If yes – provide details and dates

.....
.....
.....

13. Has anyone ever told you the application route was not public (including by an owner, tenant of the land or by anyone in their employment)?

No

Yes

(This question continues on the next page...)
If yes – provide details and dates

.....
.....
.....

14. Have you ever been stopped or turned back when using the application route?

No

Yes

If yes, please give details including when this happened and by who

.....
.....
.....

15. Have you ever had a private right to use the application route? (for example, an easement, private right of access, licence, etc.)

No

Yes

If yes, please give full details, including who gave the permission, why and when

.....
.....
.....

Other Information

16. Do you have, or do you have knowledge of, any documentary evidence which is relevant to the application route or which indicates public use? (for example photographs, guidebooks, letters, sale documents, old maps, etc.)

No

Yes

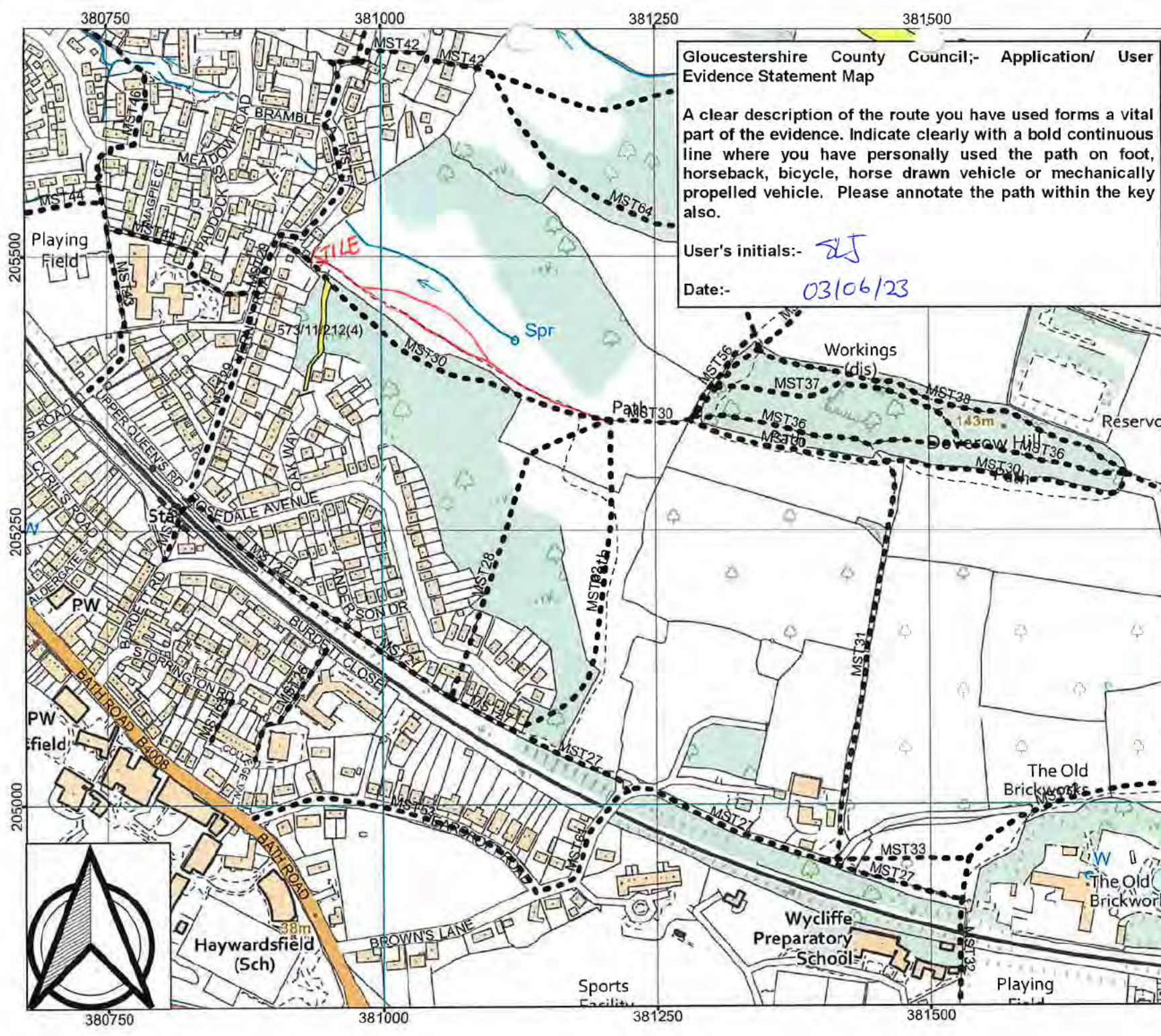
If yes – please provide details

Family photos + videos
.....
.....
.....

Are you willing to provide copies, if requested?

No

Yes



Gloucestershire County Council;- Application/ User Evidence Statement Map


A clear description of the route you have used forms a vital part of the evidence. Indicate clearly with a bold continuous line where you have personally used the path on foot, horseback, bicycle, horse drawn vehicle or mechanically propelled vehicle. Please annotate the path within the key also.


User's initials:- *JH*

Date:- *03/06/23*

VERNEY FIELDS STONEHOUSE

Key

Claimed route



Unaffected public rights of way


Highway Records

Shire Hall, Westgate Street,
 Gloucester GL1 2TG
 Tel. 01452 328981
www.gloucestershire.gov.uk
 Drawn by: J Harris
 SCALE: 1:4,634.005904
 DATE: 20/04/2023

This map is reproduced from (or based upon) Ordnance Survey material with the permission of Ordnance Survey on behalf of the controller of His Majesty's Stationery Office. © Crown Copyright and database right 2023, Ordnance Survey 100019134. Unauthorised reproduction infringes Crown copyright and may lead to prosecution or civil proceedings. You are not permitted to copy, sub-license, distribute or sell any of this data to third parties in any form.





PUBLIC RIGHT OF WAY USER EVIDENCE STATEMENT

PLEASE KEEP A COPY FOR YOUR OWN RECORDS

ABOUT YOU

Name JOHN PARKER

Address 17 ANDERSON DRIVE, STONEHART

Postcode GL10 2QL

Year of Birth 1981

Have you lived at any other addresses during the time you have used the path or way? If so, please provide details and years [full addresses are not required]

..... EBLEY, 1981 - 1993. KINGS STANLEY, 1997 - 1999. STONEHART, 2014 - 2023

MAP OF THE APPLICATION ROUTE

Please mark the route or routes which you have used on a blank copy of the general location map supplied by the OMA, and annotate the map with anything that is referred to in your statement. If the plan does not show the entire route used, or if any route or routes have been 'pre-marked', please contact the Modification Orders Team at modificationorders@gloucestershire.gov.uk.

Please put your initials on your map and date it. DO NOT ADD YOUR FULL SIGNATURE.

YOUR USE OF THE APPLICATION ROUTE

1. In which years did you use the application route?

From 1984 To 2023

2. Were there any extended periods during which you did not use the route at all? If so, please state when and why?

.....
.....

.....
.....
3. Please describe the application route, including the start and finish points (providing Public Rights of Way numbers, road names or OS grid references if you can)

.....
508093305499 - 508119405353
.....

4. How did you use the application route and how often? [Please tick any that apply]

	Daily	Weekly	Monthly	Every few months	Once a year	Other (please describe)
On foot		✓				
On horseback						
By pedal cycle						
By motor vehicle						
By horse-drawn vehicle						

5. Has the application route always followed the same course?

Yes

Don't know

No

If no – how and when was the route altered?

.....
.....
.....

6. Approximately how wide is the application route?
[Please give your estimate of the width across which you used the route including the width used when passing others or walking with others. Take care to consider the overall width of the route. If this varies, please describe how] [Or please state 'Don't know']

Approx 2-4 m wide

7. What type of surface does the application route have? (for example grass, gravel, earth)
[For varying surfaces, please describe with reference to your map]

Grass

8. Have there ever been any of the following on the application route?
- a. Stiles [state locations and show on your map; please also say how long you've known them in place]

Stile at Vinery Road Entrance

- b. Gates [state locations and show on your map; please also say how long you've known them in place & whether they've been locked (state whether permanently or temporarily locked)]

—

- c. Other barriers [state locations and show on your map; please also say how long you've known them in place]

—

9. Did any of the above prevent you from using the application route?

No

Yes

If yes, please give details

.....
.....

10. Have you ever seen any signs or notices suggesting whether or not the application route is a public right of way? (for example "Private", "Keep Out", No Right of Way "Trespassers will be Prosecuted", "Permissive Route Only")

No

Yes

Don't know

If yes – state when and give details, including when they were present and mark their location on your map

.....
.....
.....

Land Ownership

11. Were you working for any owner or occupier of land crossed by the application route at the time when you used it, or were you a tenant / licensee of any such owner?

No

Yes

If yes – provide details and dates

.....
.....
.....

12. Did the owner or occupier ever give you permission (or did you seek permission) to use the application route?

No

Yes

If yes – provide details and dates

.....
.....
.....

13. Has anyone ever told you the application route was not public (including by an owner, tenant of the land or by anyone in their employment)?

- No
- Yes

(This question continues on the next page...)
If yes – provide details and dates

.....
.....
.....

14. Have you ever been stopped or turned back when using the application route?

- No
- Yes

If yes, please give details including when this happened and by who

.....
.....
.....

15. Have you ever had a private right to use the application route? (for example, an easement, private right of access, licence, etc.)

- No
- Yes

If yes, please give full details, including who gave the permission, why and when

.....
.....
.....

Other Information

16. Do you have, or do you have knowledge of, any documentary evidence which is relevant to the application route or which indicates public use? (for example photographs, guidebooks, letters, sale documents, old maps, etc.)

- No
- Yes

If yes – please provide details

..... AWAKE OF PHOTOGRAPHIC EVIDENCE OF
..... PUBLIC USAGE
.....

Are you willing to provide copies, if requested? No Yes

17. Please give any further information which you consider would be helpful in reaching a decision as to whether the application route should be recorded as a public right of way?
[Continue on a separate sheet if necessary]
[If you wish to provide a separate sketch map, please do so and attach to this statement]

.....
.....
.....
.....
.....
.....
.....
.....
.....

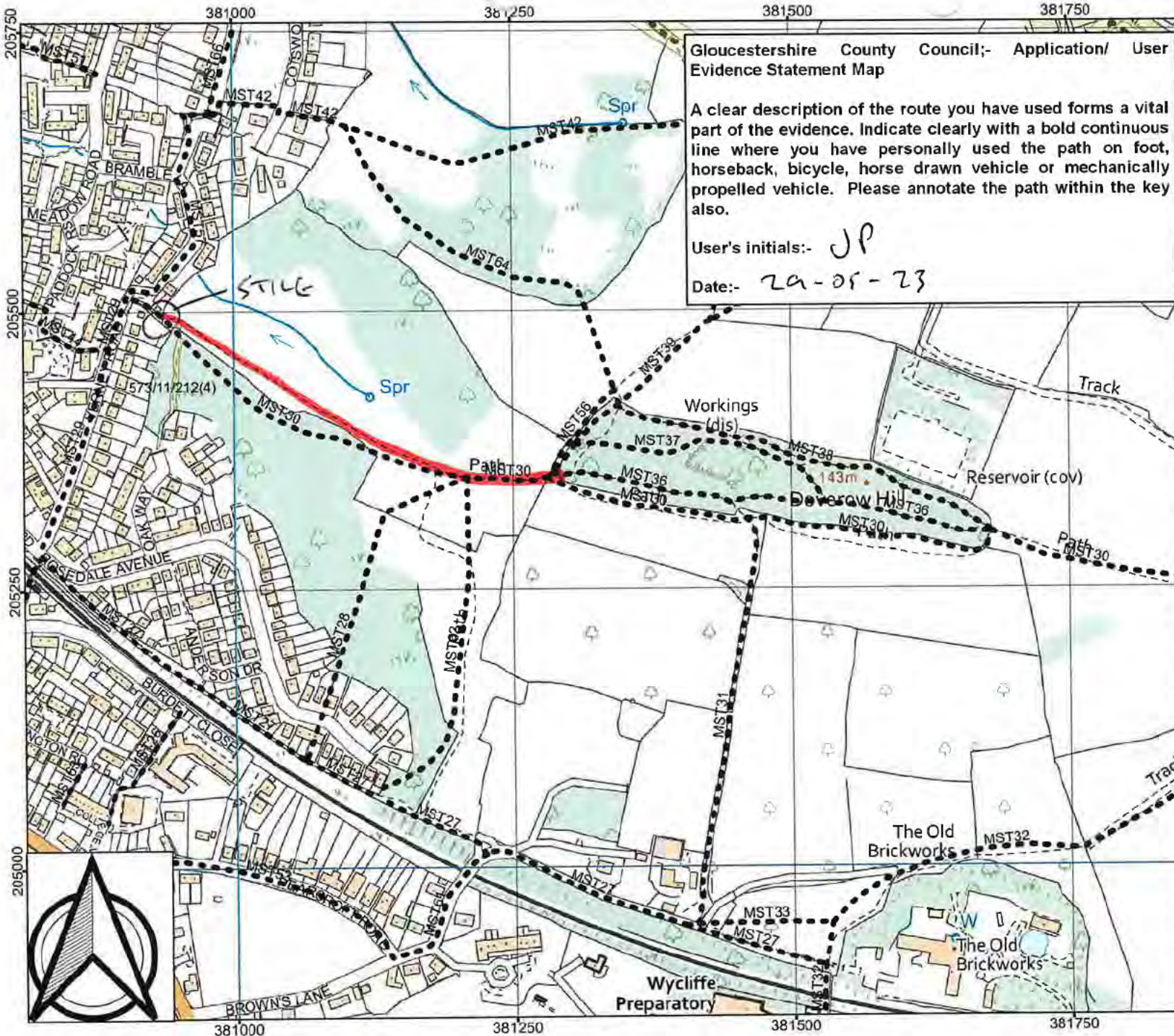
18. During the investigation the OMA may want to interview some or all of the claimants in order to gather additional information. Would you be willing to talk to an officer from the OMA about your knowledge of the application route?

- Yes
- No

19. Would you be willing to attend a hearing, or public inquiry to give evidence if necessary?

- Yes
- No

End of questions.



Gloucestershire County Council:- Application/ User Evidence Statement Map

A clear description of the route you have used forms a vital part of the evidence. Indicate clearly with a bold continuous line where you have personally used the path on foot, horseback, bicycle, horse drawn vehicle or mechanically propelled vehicle. Please annotate the path within the key also.

User's initials:- JP
 Date:- 29-05-23

VERNEY FIELDS STONEHOUSE

Key

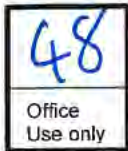
- Claimed route
- Unaffected public rights of way

Highway Records

Shire Hall, Westgate Street,
 Gloucester GL1 2TG
 Tel. 01452 328981
 www.gloucestershire.gov.uk
 Drawn by: J Harris
 SCALE: 1:4,634.005904
 DATE: 04/04/2023

This map is reproduced from (or based upon) Ordnance Survey material with the permission of Ordnance Survey on behalf of the controller of Her Majesty's Stationery Office, © Crown Copyright and database right 2022, Ordnance Survey 100019134. Unauthorised reproduction infringes Crown copyright and may lead to prosecution or civil proceedings. You are not permitted to copy, sub-license, distribute or sell any of this data to third parties in any form.





PUBLIC RIGHT OF WAY USER EVIDENCE STATEMENT

PLEASE KEEP A COPY FOR YOUR OWN RECORDS

ABOUT YOU

Name JOHN ROBINTHWAITE

Address 12 RODBOROUGH AVENUE
STROUD

Postcode ~~GL5 3RS~~ GL5 3RS

Year of Birth 1968

Have you lived at any other addresses during the time you have used the path or way?
If so, please provide details and years [full addresses are not required]

14 BURDETT ROAD, STONEHOUSE

MAP OF THE APPLICATION ROUTE

Please mark the route or routes which you have used on a blank copy of the general location map supplied by the OMA, and annotate the map with anything that is referred to in your statement. If the plan does not show the entire route used, or if any route or routes have been 'pre-marked', please contact the Modification Orders Team at modificationorders@gloucestershire.gov.uk.

Please put your initials on your map and date it. DO NOT ADD YOUR FULL SIGNATURE.

YOUR USE OF THE APPLICATION ROUTE

1. In which years did you use the application route?

From 2001 To 2022

2. Were there any extended periods during which you did not use the route at all? If so, please state when and why?

No

.....
.....
3. Please describe the application route, including the start and finish points (providing Public Rights of Way numbers, road names or OS grid references if you can)

START AT TOP OF VERNEY ROAD

JOINING MST30 AT TOP OF HILL AT INTERSECTION WITH MST28

.....
.....

4. How did you use the application route and how often? [Please tick any that apply]

	Daily	Weekly	Monthly	Every few months	Once a year	Other (please describe)
On foot		✓				
On horseback						
By pedal cycle						
By motor vehicle						
By horse-drawn vehicle						

5. Has the application route always followed the same course?

- Yes
 Don't know
 No

If no – how and when was the route altered?

.....
.....
.....

6. Approximately how wide is the application route?
[Please give your estimate of the width across which you used the route including the width used when passing others or walking with others. Take care to consider the overall width of the route. If this varies, please describe how] [Or please state 'Don't know']

4m

7. What type of surface does the application route have? (for example grass, gravel, earth)
[For varying surfaces, please describe with reference to your map]

GRASS

8. Have there ever been any of the following on the application route?
a. Stiles [state locations and show on your map; please also say how long you've known them in place]

ONE STILE AT START - CORRESPONDS WITH START OF

MS3D

- b. Gates [state locations and show on your map; please also say how long you've known them in place & whether they've been locked (state whether permanently or temporarily locked)]

NONE

- c. Other barriers [state locations and show on your map; please also say how long you've known them in place]

TRENCHES HAVE BEEN CUT ACROSS THE PATH TO
MAKE ACCESS DIFFICULT.

9. Did any of the above prevent you from using the application route?

No

Yes

If yes, please give details

.....
.....

10. Have you ever seen any signs or notices suggesting whether or not the application route is a public right of way? (for example "Private", "Keep Out", No Right of Way "Trespassers will be Prosecuted", "Permissive Route Only")

No

Yes

Don't know

If yes – state when and give details, including when they were present and mark their location on your map

..... RECENT SIGNS - IN THE LAST FEW MONTHS - HAVE BEEN
ERECTED STATING 'PRIVATE LAND'
.....

Land Ownership

11. Were you working for any owner or occupier of land crossed by the application route at the time when you used it, or were you a tenant / licensee of any such owner?

No

Yes

If yes – provide details and dates

.....
.....
.....

12. Did the owner or occupier ever give you permission (or did you seek permission) to use the application route?

No

Yes

If yes – provide details and dates

.....
.....
.....

13. Has anyone ever told you the application route was not public (including by an owner, tenant of the land or by anyone in their employment)?

- No
 Yes

(This question continues on the next page...)
If yes – provide details and dates

.....
.....
.....

14. Have you ever been stopped or turned back when using the application route?

- No
 Yes

If yes, please give details including when this happened and by who

.....
.....
.....

15. Have you ever had a private right to use the application route? (for example, an easement, private right of access, licence, etc.)

- No
 Yes

If yes, please give full details, including who gave the permission, why and when

.....
.....
.....

Other Information

16. Do you have, or do you have knowledge of, any documentary evidence which is relevant to the application route or which indicates public use? (for example photographs, guidebooks, letters, sale documents, old maps, etc.)

- No
- Yes

If yes – please provide details

.....

.....

.....

Are you willing to provide copies, if requested? No Yes

17. Please give any further information which you consider would be helpful in reaching a decision as to whether the application route should be recorded as a public right of way?

[Continue on a separate sheet if necessary]

[If you wish to provide a separate sketch map, please do so and attach to this statement]

THIS ROUTE WAS THE MAIN ROUTE USED FOR
WALKING FROM STONEHOUSE UP TO DOVEROW HILL.
THE ROUTE MST 30 HAS LONG BEEN ABANDONED
DUE TO BEING OVERGROWN. THE PATH CLAIMED IS
MARKED ON THE OS MAP AS A PATH - SHOWING ITS
WELL ESTABLISHED USE.

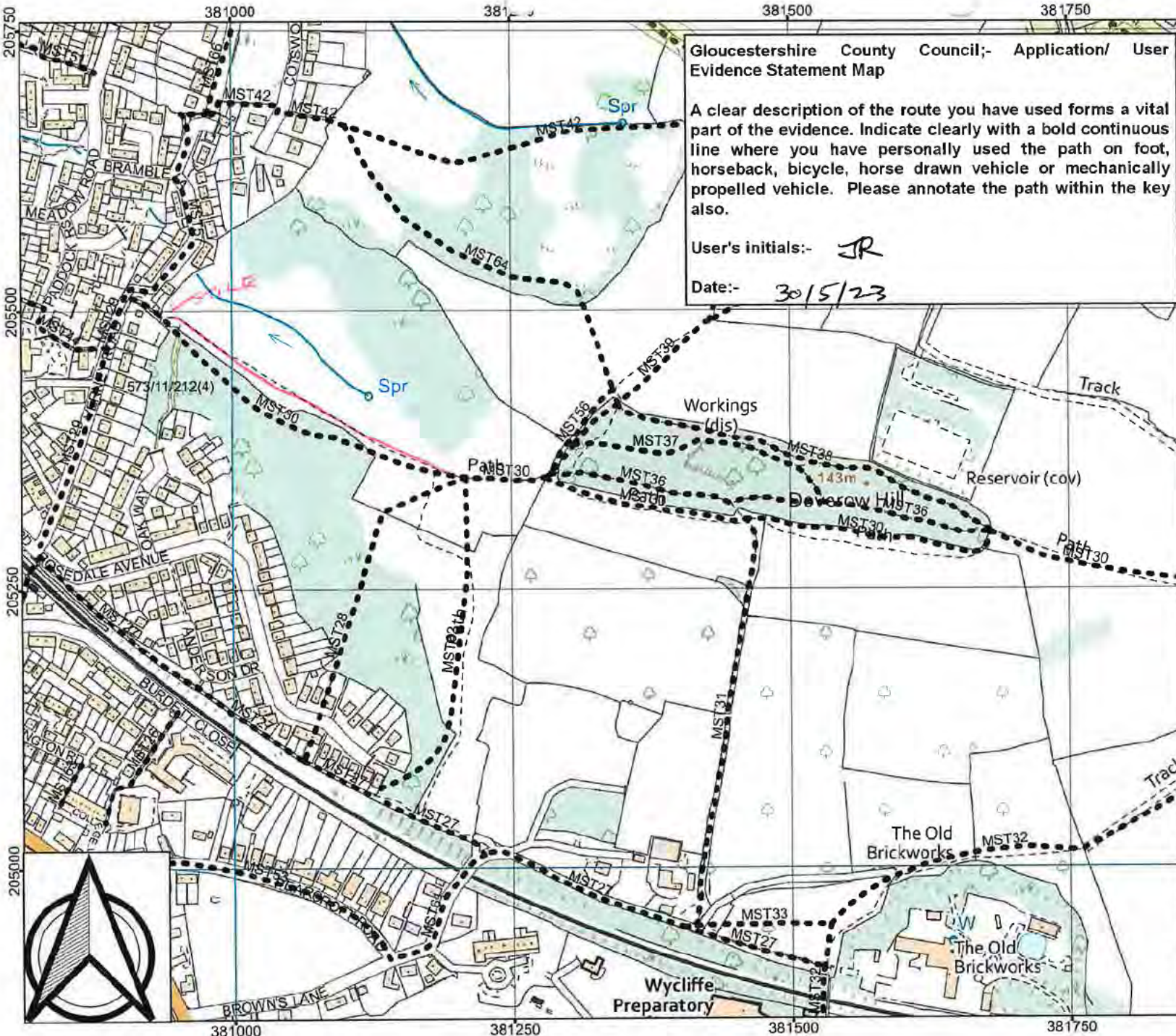
18. During the investigation the OMA may want to interview some or all of the claimants in order to gather additional information. Would you be willing to talk to an officer from the OMA about your knowledge of the application route?

- Yes
- No

19. Would you be willing to attend a hearing, or public inquiry to give evidence if necessary?

- Yes
- No

End of questions.



Gloucestershire County Council;- Application/ User Evidence Statement Map

A clear description of the route you have used forms a vital part of the evidence. Indicate clearly with a bold continuous line where you have personally used the path on foot, horseback, bicycle, horse drawn vehicle or mechanically propelled vehicle. Please annotate the path within the key also.

User's initials:- **JR**

Date:- **30/5/23**

**VERNEY FIELDS
STONEHOUSE**

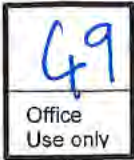
Key

- Claimed route**
- Unaffected public rights of way**

Highway Records

Shire Hall, Westgate Street,
Gloucester GL1 2TG
Tel. 01452 328981
www.gloucestershire.gov.uk
Drawn by: J Harris
SCALE: 1:4,634.005904
DATE: 04/04/2023

This map is reproduced from (or based upon) Ordnance Survey material with the permission of Ordnance Survey on behalf of the controller of Her Majesty's Stationery Office. © Crown Copyright and database right 2022. Ordnance Survey 100019134. Unauthorised reproduction infringes Crown copyright and may lead to prosecution or civil proceedings. You are not permitted to copy, sub-license, distribute or sell any of this data to third parties in any form.



PUBLIC RIGHT OF WAY USER EVIDENCE STATEMENT

PLEASE KEEP A COPY FOR YOUR OWN RECORDS

ABOUT YOU

Name Liz Green
Address 11 The Lawns High Street Stonehouse Glos Postcode GL10 2NU
Year of Birth 1947

Have you lived at any other addresses during the time you have used the path or way? If so, please provide details and years [full addresses are not required]

13 Orchard Court Stonehouse

MAP OF THE APPLICATION ROUTE

Please mark the route or routes which you have used on a blank copy of the general location map supplied by the OMA, and annotate the map with anything that is referred to in your statement. If the plan does not show the entire route used, or if any route or routes have been 'pre-marked', please contact the Modification Orders Team at modificationorders@gloucestershire.gov.uk

Please put your initials on your map and date it. DO NOT ADD YOUR FULL SIGNATURE.

YOUR USE OF THE APPLICATION ROUTE

1. In which years did you use the application route? From 2017 To June 2023

2. Were there any extended periods during which you did not use the route at all? If so, please state when and why?

NO

3. Please describe the application route, including the start and finish points (providing Public Rights of Way numbers, road names or OS grid references if you can)

Route starts at the top of Verney Road and is wider at the start, ~~was~~ narrows to c. a metre, joining RST30.

4. How did you use the application route and how often? [Please tick any that apply]

	Daily	Weekly	Monthly	Every few months	Once a year	Other (please describe)
On foot		✓				
On horseback						
By pedal cycle						
By motor vehicle						
By horse-drawn vehicle						

5. Has the application route always followed the same course?

Yes

Don't know

No

If no – how and when was the route altered?

.....

.....

.....

6. Approximately how wide is the application route?
[Please give your estimate of the width across which you used the route including the width used when passing others or walking with others. Take care to consider the overall width of the route. If this varies, please describe how] [Or please state 'Don't know']

Wide at the bottom (3 metres),
bottom route 2m, top route 1m.

7. What type of surface does the application route have? (for example grass, gravel, earth)
[For varying surfaces, please describe with reference to your map]

Lower part grassy, upper part earth.
Muddy in winter.

8. Have there ever been any of the following on the application route?

- a. Stiles [state locations and show on your map; please also say how long you've known them in place]

Stile at start.

- b. Gates [state locations and show on your map; please also say how long you've known them in place & whether they've been locked (state whether permanently or temporarily locked)]

- c. Other barriers [state locations and show on your map; please also say how long you've known them in place]

9. Did any of the above prevent you from using the application route?

No

Yes

If yes, please give details

.....
.....

10. Have you ever seen any signs or notices suggesting whether or not the application route is a public right of way? (for example "Private", "Keep Out", No Right of Way "Trespassers will be Prosecuted", "Permissive Route Only")

No

Yes

Don't know

If yes – state when and give details, including when they were present and mark their location on your map

.....
.....
.....

Land Ownership

11. Were you working for any owner or occupier of land crossed by the application route at the time when you used it, or were you a tenant / licensee of any such owner?

No

Yes

If yes – provide details and dates

.....
.....
.....

12. Did the owner or occupier ever give you permission (or did you seek permission) to use the application route?

No

Yes

If yes – provide details and dates

.....
.....
.....

13. Has anyone ever told you the application route was not public (including by an owner, tenant of the land or by anyone in their employment)?

- No
- Yes

(This question continues on the next page...)
If yes – provide details and dates

.....
.....
.....

14. Have you ever been stopped or turned back when using the application route?

- No
- Yes

If yes, please give details including when this happened and by who

.....
.....
.....

15. Have you ever had a private right to use the application route? (for example, an easement, private right of access, licence, etc.)

- No
- Yes

If yes, please give full details, including who gave the permission, why and when

.....
.....
.....

Other Information

16. Do you have, or do you have knowledge of, any documentary evidence which is relevant to the application route or which indicates public use? (for example photographs, guidebooks, letters, sale documents, old maps, etc.)

No

Yes

If yes – please provide details

Walked as part of Stonehouse
Walking Festival

Are you willing to provide copies, if requested?

No

Yes

N/A

17. Please give any further information which you consider would be helpful in reaching a decision as to whether the application route should be recorded as a public right of way?

[Continue on a separate sheet if necessary]

[If you wish to provide a separate sketch map, please do so and attach to this statement]

I've always walked it myself and
come across many others walking
this path. I assumed it was
an official footpath.

18. During the investigation the OMA may want to interview some or all of the claimants in order to gather additional information. Would you be willing to talk to an officer from the OMA about your knowledge of the application route?

Yes

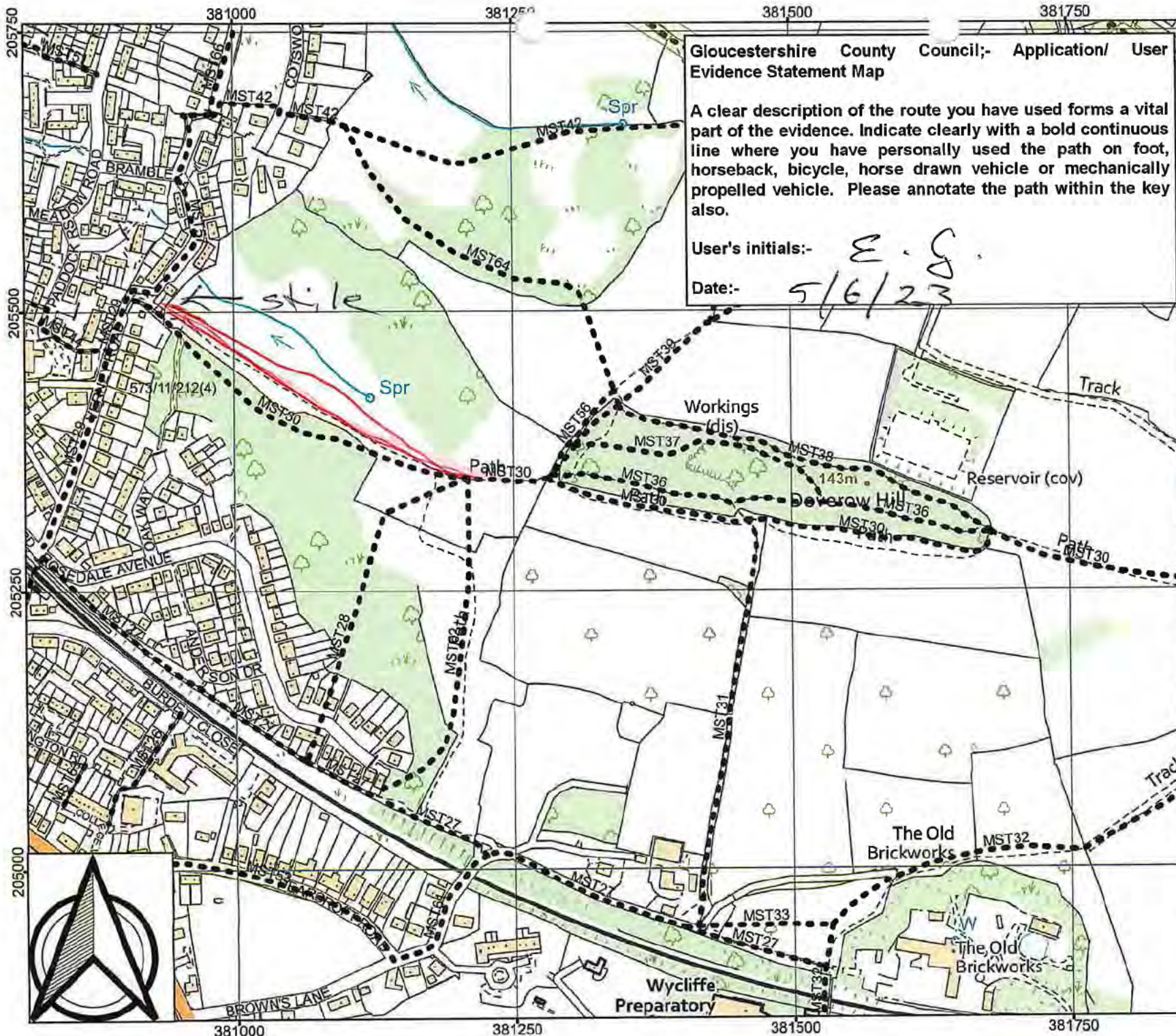
No

19. Would you be willing to attend a hearing, or public inquiry to give evidence if necessary?

Yes

No

End of questions.



Gloucestershire County Council;- Application/ User Evidence Statement Map

A clear description of the route you have used forms a vital part of the evidence. Indicate clearly with a bold continuous line where you have personally used the path on foot, horseback, bicycle, horse drawn vehicle or mechanically propelled vehicle. Please annotate the path within the key also.

User's initials:- *E.S.*

Date:- *5/6/23*

**VERNEY FIELDS
STONEHOUSE**

Key

- Claimed route**
- Unaffected public rights of way**

Highway Records

Shire Hall, Westgate Street,
Gloucester GL1 2TG
Tel. 01452 328981
www.gloucestershire.gov.uk
Drawn by: J Harris
SCALE: 1:4,634.005904
DATE: 04/04/2023

This map is reproduced from (or based upon) Ordnance Survey material with the permission of Ordnance Survey on behalf of the controller of Her Majesty's Stationery Office. © Crown Copyright and database right 2022, Ordnance Survey 100019134. Unauthorised reproduction infringes Crown copyright and may lead to prosecution or civil proceedings. You are not permitted to copy, sub-license, distribute or sell any of this data to third parties in any form.



PUBLIC RIGHT OF WAY USER EVIDENCE STATEMENT

PLEASE KEEP A COPY FOR YOUR OWN RECORDS

ABOUT YOU

Name Theresa Watt

Address 77 Rosedale Avenue

Stonehouse

GL10

Postcode GL10 2QH

Year of Birth 1961

Have you lived at any other addresses during the time you have used the path or way? If so, please provide details and years [full addresses are not required]

No

MAP OF THE APPLICATION ROUTE

Please mark the route or routes which you have used on a blank copy of the general location map supplied by the OMA, and annotate the map with anything that is referred to in your statement. If the plan does not show the entire route used, or if any route or routes have been 'pre-marked', please contact the Modification Orders Team at modificationorders@gloucestershire.gov.uk.

Please put your initials on your map and date it. DO NOT ADD YOUR FULL SIGNATURE.

YOUR USE OF THE APPLICATION ROUTE

1. In which years did you use the application route?

From 1994 To Present

2. Were there any extended periods during which you did not use the route at all? If so, please state when and why?

No

3. Please describe the application route, including the start and finish points (providing Public Rights of Way numbers, road names or OS grid references if you can)

The path runs from the turning area in Bramble Lane up to the Oak tree with the bench approx ³⁸⁰⁷⁵⁰~~381000~~ to 381250 / 205225 so 380750/205500

4. How did you use the application route and how often? [Please tick any that apply]

	Daily	Weekly	Monthly	Every few months	Once a year	Other (please describe)
On foot			✓			
On horseback						
By pedal cycle						
By motor vehicle						
By horse-drawn vehicle						

5. Has the application route always followed the same course?

- Yes
 Don't know
 No

If no – how and when was the route altered?

.....

6. Approximately how wide is the application route?

[Please give your estimate of the width across which you used the route including the width used when passing others or walking with others. Take care to consider the overall width of the route. If this varies, please describe how] [Or please state 'Don't know']

It is a grassy path approx 1 metre to 2 metres wide.

7. What type of surface does the application route have? (for example grass, gravel, earth)
[For varying surfaces, please describe with reference to your map]

Grass path on edge of hill/slope

8. Have there ever been any of the following on the application route?

a. Stiles [state locations and show on your map; please also say how long you've known them in place]

No - only at the start which is not part of the (claimed) route - it is on the definitive route

b. Gates [state locations and show on your map; please also say how long you've known them in place & whether they've been locked (state whether permanently or temporarily locked)]

No

c. Other barriers [state locations and show on your map; please also say how long you've known them in place]

No

9. Did any of the above prevent you from using the application route?

No

Yes

If yes, please give details

.....
.....

10. Have you ever seen any signs or notices suggesting whether or not the application route is a public right of way? (for example "Private", "Keep Out", No Right of Way "Trespassers will be Prosecuted", "Permissive Route Only")

No

Yes

Don't know

If yes – state when and give details, including when they were present and mark their location on your map

Not until March 2023 when the new
owner purchased the land

Land Ownership

11. Were you working for any owner or occupier of land crossed by the application route at the time when you used it, or were you a tenant / licensee of any such owner?

No

Yes

If yes – provide details and dates

.....
.....
.....

12. Did the owner or occupier ever give you permission (or did you seek permission) to use the application route?

No

Yes

If yes – provide details and dates

13. Has anyone ever told you the application route was not public (including by an owner, tenant of the land or by anyone in their employment)?

- No
- Yes

(This question continues on the next page...)
If yes – provide details and dates

..... not until March 2023

14. Have you ever been stopped or turned back when using the application route?

- No
- Yes

If yes, please give details including when this happened and by who

.....
.....
.....

15. Have you ever had a private right to use the application route? (for example, an easement, private right of access, licence, etc.)

- No
- Yes

If yes, please give full details, including who gave the permission, why and when

.....
.....
.....

Other Information

16. Do you have, or do you have knowledge of, any documentary evidence which is relevant to the application route or which indicates public use? (for example photographs, guidebooks, letters, sale documents, old maps, etc.)

- No
 Yes

If yes – please provide details

I have researched other online maps which show path that is claimed

Are you willing to provide copies, if requested?

No

Yes

17. Please give any further information which you consider would be helpful in reaching a decision as to whether the application route should be recorded as a public right of way?

[Continue on a separate sheet if necessary]

[If you wish to provide a separate sketch map, please do so and attach to this statement]

I will also look for photos of use of the land
The route has been walked by so many in the community for decades when it was grazed by the farmer - Martin Fletcher. We were able to use the path during his use of the site. Previous owner Mr Keck allowed full use of the whole of the fields including the paths

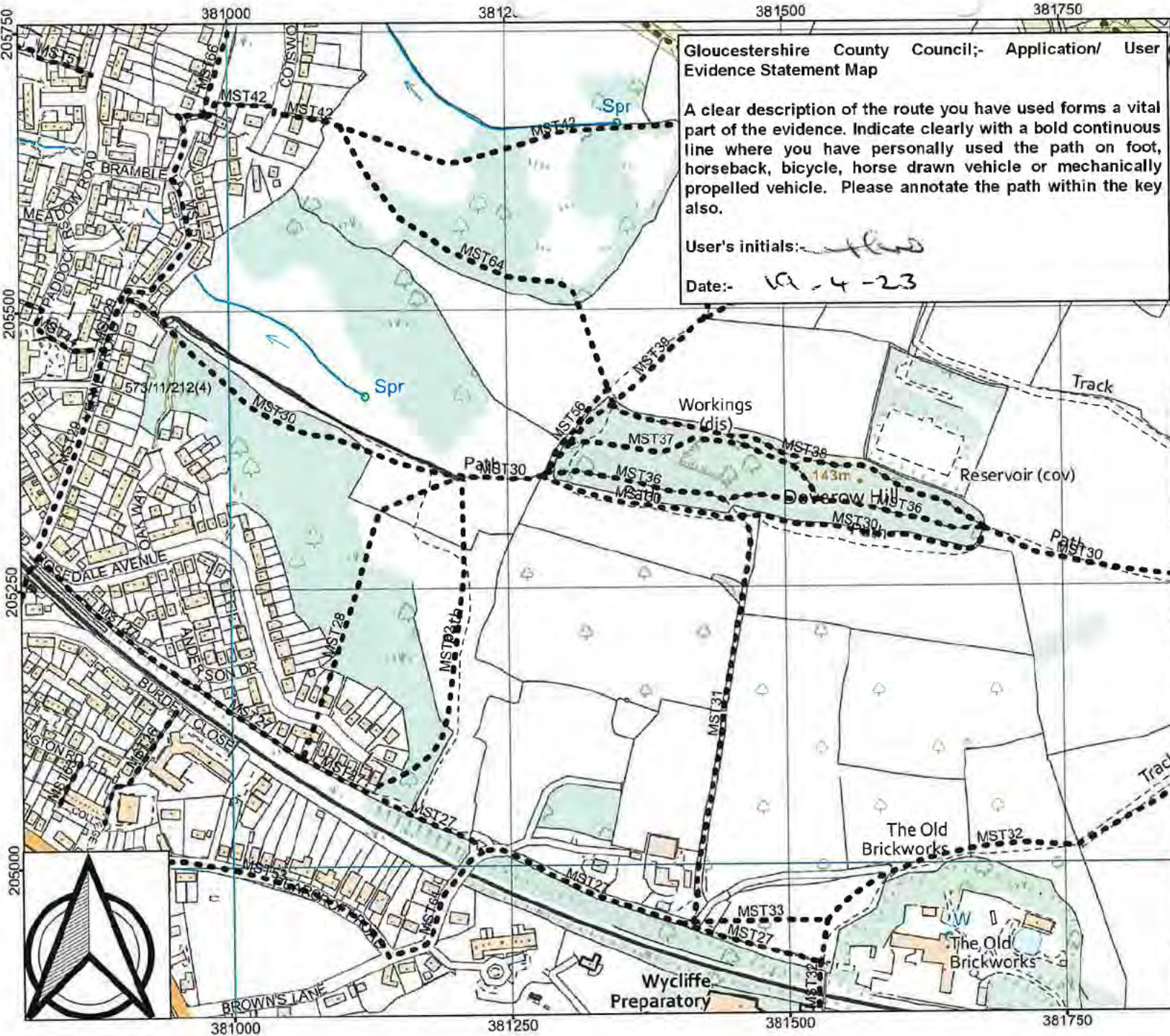
18. During the investigation the OMA may want to interview some or all of the claimants in order to gather additional information. Would you be willing to talk to an officer from the OMA about your knowledge of the application route?

- Yes
 No

19. Would you be willing to attend a hearing, or public inquiry to give evidence if necessary?

- Yes
 No

End of questions.



Gloucestershire County Council;- Application/ User Evidence Statement Map

A clear description of the route you have used forms a vital part of the evidence. Indicate clearly with a bold continuous line where you have personally used the path on foot, horseback, bicycle, horse drawn vehicle or mechanically propelled vehicle. Please annotate the path within the key also.

User's initials: *JH*

Date: *19-4-23*

VERNEY FIELDS STONEHOUSE

Key

- Claimed route**
- Unaffected public rights of way**

Highway Records

Shire Hall, Westgate Street,
Gloucester GL1 2TG
Tel. 01452 328981
www.gloucestershire.gov.uk
Drawn by: J Harris
SCALE: 1:4,634.005904
DATE: 04/04/2023

This map is reproduced from (or based upon) Ordnance Survey material with the permission of Ordnance Survey on behalf of the controller of Her Majesty's Stationery Office. © Crown Copyright and database right 2022. Ordnance Survey 100019134. Unauthorised reproduction infringes Crown copyright and may lead to prosecution or civil proceedings. You are not permitted to copy, sub-license, distribute or sell any of this data to third parties in any form.



PUBLIC RIGHT OF WAY USER EVIDENCE STATEMENT

PLEASE KEEP A COPY FOR YOUR OWN RECORDS

ABOUT YOU

Name ELIZABETH HILLARY

Address 12 RODBOROUGH AVENUE

..... STROUD

..... Postcode GL53RS

Year of Birth 1964

Have you lived at any other addresses during the time you have used the path or way?
If so, please provide details and years [full addresses are not required]

..... DEC 2001 - OCT 2018 14 BURDETT ROAD,

..... STONEHOUSE GL10 2JW

MAP OF THE APPLICATION ROUTE

Please mark the route or routes which you have used on a blank copy of the general location map supplied by the OMA, and annotate the map with anything that is referred to in your statement. If the plan does not show the entire route used, or if any route or routes have been 'pre-marked', please contact the Modification Orders Team at modificationorders@gloucestershire.gov.uk.

Please put your initials on your map and date it. DO NOT ADD YOUR FULL SIGNATURE.

YOUR USE OF THE APPLICATION ROUTE

1. In which years did you use the application route?

From 2001 To NOW

2. Were there any extended periods during which you did not use the route at all? If so, please state when and why?

..... No.

.....
.....
.....

3. Please describe the application route, including the start and finish points (providing Public Rights of Way numbers, road names or OS grid references if you can)

from S08093305499 to S08119405353

4. How did you use the application route and how often? [Please tick any that apply]

	Daily	Weekly	Monthly	Every few months	Once a year	Other (please describe)
On foot		✓				
On horseback						
By pedal cycle						
By motor vehicle						
By horse-drawn vehicle						

5. Has the application route always followed the same course?

- Yes
- Don't know
- No

If no – how and when was the route altered?

.....

6. Approximately how wide is the application route?

[Please give your estimate of the width across which you used the route including the width used when passing others or walking with others. Take care to consider the overall width of the route. If this varies, please describe how] [Or please state 'Don't know']

At the start of the route it is 3-4m (the Verney Road end) at the top of the route it is approx 1m wide.

7. What type of surface does the application route have? (for example grass, gravel, earth)
[For varying surfaces, please describe with reference to your map]

Earth and grass - unmade track.
.....
.....

8. Have there ever been any of the following on the application route?

a. Stiles [state locations and show on your map; please also say how long you've known them in place]

There is a stile at the Venney Road / Bramble Lane entrance - It has been there since 2001.
.....
.....

b. Gates [state locations and show on your map; please also say how long you've known them in place & whether they've been locked (state whether permanently or temporarily locked)]

No
.....
.....

c. Other barriers [state locations and show on your map; please also say how long you've known them in place]

No
.....
.....

9. Did any of the above prevent you from using the application route?

No

Yes

If yes, please give details

.....
.....

10. Have you ever seen any signs or notices suggesting whether or not the application route is a public right of way? (for example "Private", "Keep Out", No Right of Way "Trespassers will be Prosecuted", "Permissive Route Only")

No

Yes

Don't know

If yes – state when and give details, including when they were present and mark their location on your map

.....
.....
.....

Land Ownership

11. Were you working for any owner or occupier of land crossed by the application route at the time when you used it, or were you a tenant / licensee of any such owner?

No

Yes

If yes – provide details and dates

.....
.....
.....

12. Did the owner or occupier ever give you permission (or did you seek permission) to use the application route?

No

Yes

If yes – provide details and dates

.....
.....
.....

13. Has anyone ever told you the application route was not public (including by an owner, tenant of the land or by anyone in their employment)?

No

Yes

(This question continues on the next page...)

If yes – provide details and dates

.....
.....
.....

14. Have you ever been stopped or turned back when using the application route?

No

Yes

If yes, please give details including when this happened and by who

.....
.....
.....

15. Have you ever had a private right to use the application route? (for example, an easement, private right of access, licence, etc.)

No

Yes

If yes, please give full details, including who gave the permission, why and when

.....
.....
.....

Other Information

16. Do you have, or do you have knowledge of, any documentary evidence which is relevant to the application route or which indicates public use? (for example photographs, guidebooks, letters, sale documents, old maps, etc.)

No

Yes

If yes – please provide details

I have photos of using the path and
sledding during the winter

Are you willing to provide copies, if requested?

No

Yes

17. Please give any further information which you consider would be helpful in reaching a decision as to whether the application route should be recorded as a public right of way?

[Continue on a separate sheet if necessary]

[If you wish to provide a separate sketch map, please do so and attach to this statement]

I have loved using this path
for years with my family. It is a
wonderful resource - great for
exercise and for my mental
health.

18. During the investigation the OMA may want to interview some or all of the claimants in order to gather additional information. Would you be willing to talk to an officer from the OMA about your knowledge of the application route?

Yes

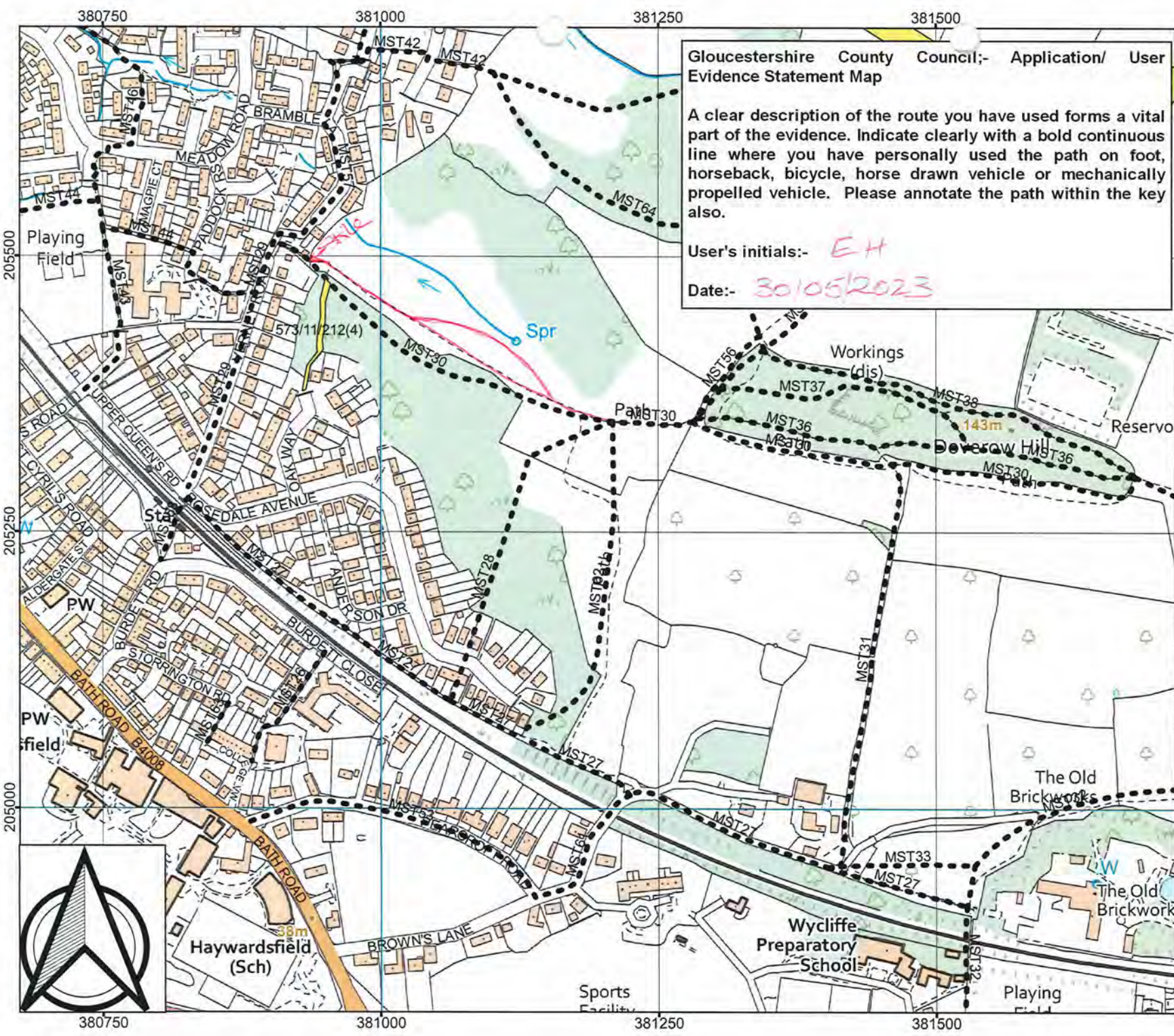
No

19. Would you be willing to attend a hearing, or public inquiry to give evidence if necessary?

Yes

No

End of questions.



Gloucestershire County Council;- Application/ User Evidence Statement Map

A clear description of the route you have used forms a vital part of the evidence. Indicate clearly with a bold continuous line where you have personally used the path on foot, horseback, bicycle, horse drawn vehicle or mechanically propelled vehicle. Please annotate the path within the key also.

User's initials:- **EH**

Date:- **30/05/2023**

**VERNEY FIELDS
STONEHOUSE**

Key

Claimed route

Unaffected public rights of way

.....

Highway Records

Shire Hall, Westgate Street,
Gloucester GL1 2TG
Tel. 01452 328981
www.gloucestershire.gov.uk
Drawn by: J Harris
SCALE: 1:4,634.005904
DATE: 20/04/2023

This map is reproduced from (or based upon) Ordnance Survey material with the permission of Ordnance Survey on behalf of the controller of His Majesty's Stationery Office. © Crown Copyright and database right 2023, Ordnance Survey 100019134. Unauthorised reproduction infringes Crown copyright and may lead to prosecution or civil proceedings. You are not permitted to copy, sub-license, distribute or sell any of this data to third parties in any form.



PUBLIC RIGHT OF WAY USER EVIDENCE STATEMENT

PLEASE KEEP A COPY FOR YOUR OWN RECORDS

ABOUT YOU

Name ... TIM JACKSON

Address ... 41 UPPER QUEENS RD
STONEHOUSE

Postcode ... GL10 2QF

Year of Birth ... 1968

Have you lived at any other addresses during the time you have used the path or way?
If so, please provide details and years [full addresses are not required]

.....
.....

MAP OF THE APPLICATION ROUTE

Please mark the route or routes which you have used on a blank copy of the general location map supplied by the OMA, and annotate the map with anything that is referred to in your statement. If the plan does not show the entire route used, or if any route or routes have been 'pre-marked', please contact the Modification Orders Team at modificationorders@gloucestershire.gov.uk.

Please put your initials on your map and date it. DO NOT ADD YOUR FULL SIGNATURE.

YOUR USE OF THE APPLICATION ROUTE

1. In which years did you use the application route?

From ... 2002 ... To ... 2023

2. Were there any extended periods during which you did not use the route at all? If so, please state when and why?

.....
No
.....
.....
.....

3. Please describe the application route, including the start and finish points (providing Public Rights of Way numbers, road names or OS grid references if you can)

From SO8093305499 (style top of Verney Rd) to
 SO8119405353 (Doverow Woods)

4. How did you use the application route and how often? [Please tick any that apply]

	Daily	Weekly	Monthly	Every few months	Once a year	Other (please describe)
On foot		✓				
On horseback						
By pedal cycle						
By motor vehicle						
By horse-drawn vehicle						

5. Has the application route always followed the same course?

- Yes
- Don't know
- No

If no – how and when was the route altered?

.....

6. Approximately how wide is the application route?

[Please give your estimate of the width across which you used the route including the width used when passing others or walking with others. Take care to consider the overall width of the route. If this varies, please describe how] [Or please state 'Don't know']

About 3 m at the bottom with parts about 1 m

.....

7. What type of surface does the application route have? (for example grass, gravel, earth)
[For varying surfaces, please describe with reference to your map]

Grass / mud

8. Have there ever been any of the following on the application route?

a. Stiles [state locations and show on your map; please also say how long you've known them in place]

Stile at the bottom (top of Verney Rd.)

Since at least 2002

b. Gates [state locations and show on your map; please also say how long you've known them in place & whether they've been locked (state whether permanently or temporarily locked)]

c. Other barriers [state locations and show on your map; please also say how long you've known them in place]

9. Did any of the above prevent you from using the application route?

No

Yes

If yes, please give details

10. Have you ever seen any signs or notices suggesting whether or not the application route is a public right of way? (for example "Private", "Keep Out", No Right of Way "Trespassers will be Prosecuted", "Permissive Route Only")

No

Yes

Don't know

If yes – state when and give details, including when they were present and mark their location on your map

.....
.....
.....

Land Ownership

11. Were you working for any owner or occupier of land crossed by the application route at the time when you used it, or were you a tenant / licensee of any such owner?

No

Yes

If yes – provide details and dates

.....
.....
.....

12. Did the owner or occupier ever give you permission (or did you seek permission) to use the application route?

No

Yes

If yes – provide details and dates

.....
.....
.....

13. Has anyone ever told you the application route was not public (including by an owner, tenant of the land or by anyone in their employment)?

No

Yes

(This question continues on the next page...)

If yes – provide details and dates

.....
.....
.....

14. Have you ever been stopped or turned back when using the application route?

No

Yes

If yes, please give details including when this happened and by who

.....
.....
.....

15. Have you ever had a private right to use the application route? (for example, an easement, private right of access, licence, etc.)

No

Yes

If yes, please give full details, including who gave the permission, why and when

.....
.....
.....

Other Information

16. Do you have, or do you have knowledge of, any documentary evidence which is relevant to the application route or which indicates public use? (for example photographs, guidebooks, letters, sale documents, old maps, etc.)

No

Yes

If yes – please provide details

I have photos and videos of sledging for several periods
going back 20 yrs. Google Earth Pro - Historical imagery
shows the path going back to ^{mid} 1940's

Are you willing to provide copies, if requested?

No

Yes

17. Please give any further information which you consider would be helpful in reaching a decision as to whether the application route should be recorded as a public right of way?

[Continue on a separate sheet if necessary]

[If you wish to provide a separate sketch map, please do so and attach to this statement]

The path is well worn, used by many residents daily. It has been used as access to Dowerow wood by many people for many years including regular Park Infant School trips and Stonehouse Scouts.

18. During the investigation the OMA may want to interview some or all of the claimants in order to gather additional information. Would you be willing to talk to an officer from the OMA about your knowledge of the application route?

Yes

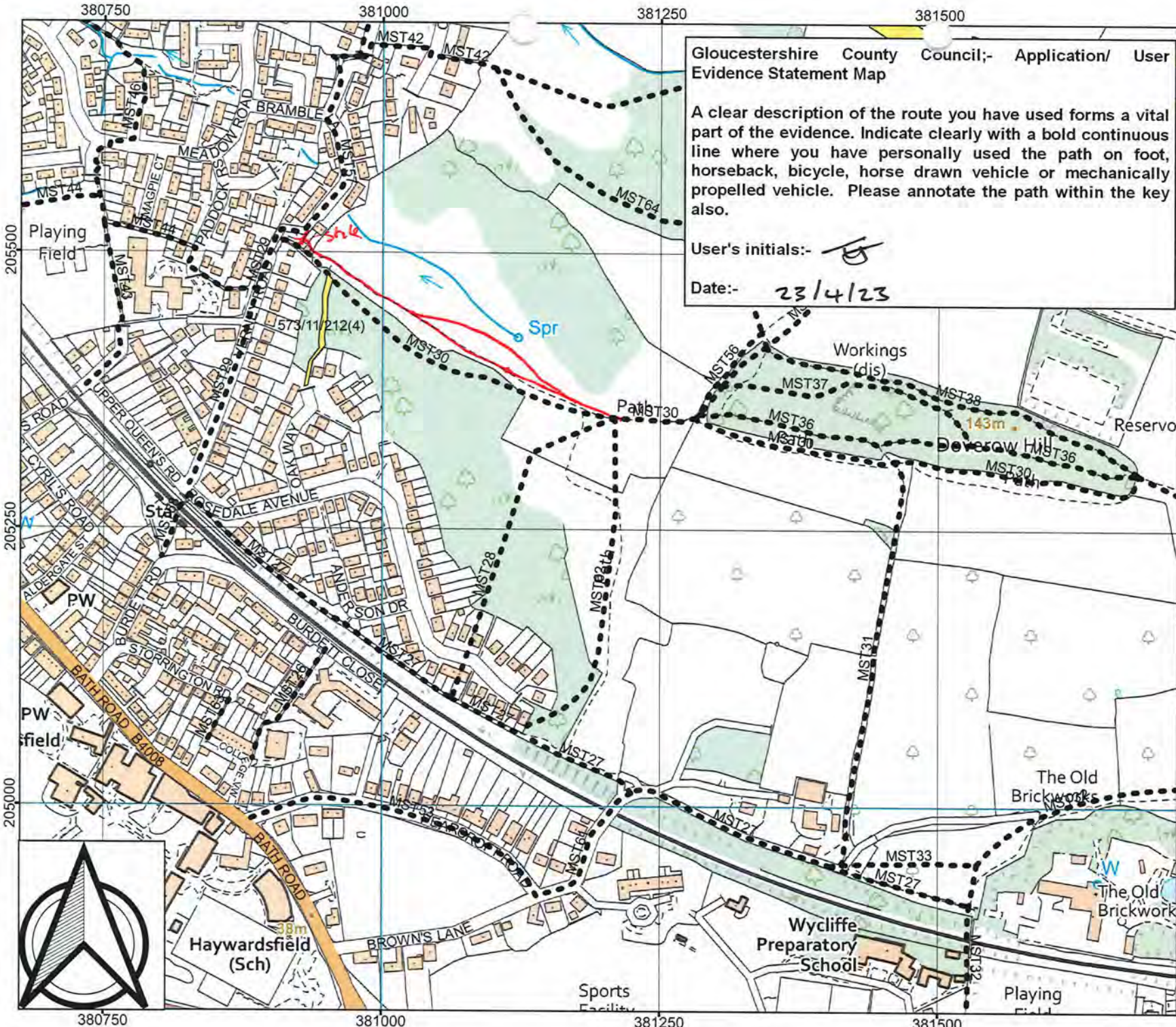
No

19. Would you be willing to attend a hearing, or public inquiry to give evidence if necessary?

Yes

No

End of questions.



Gloucestershire County Council;- Application/ User Evidence Statement Map


A clear description of the route you have used forms a vital part of the evidence. Indicate clearly with a bold continuous line where you have personally used the path on foot, horseback, bicycle, horse drawn vehicle or mechanically propelled vehicle. Please annotate the path within the key also.


User's initials:- *JH*

Date:- 23/4/23

**VERNEY FIELDS
STONEHOUSE**

Key

Claimed route


Unaffected public rights of way


Highway Records

Shire Hall, Westgate Street,
 Gloucester GL1 2TG
 Tel. 01452 328981
 www.gloucestershire.gov.uk
 Drawn by: J Harris
 SCALE: 1:4,634.005904
 DATE: 20/04/2023

This map is reproduced from (or based upon) Ordnance Survey material with the permission of Ordnance Survey on behalf of the controller of His Majesty's Stationery Office. © Crown Copyright and database right 2023, Ordnance Survey 100019134. Unauthorised reproduction infringes Crown copyright and may lead to prosecution or civil proceedings. You are not permitted to copy, sub-license, distribute or sell any of this data to third parties in any form.



205500
205250
205000

380750 381000 381250 381500

380750 381000 381250 381500



PUBLIC RIGHT OF WAY USER EVIDENCE STATEMENT

PLEASE KEEP A COPY FOR YOUR OWN RECORDS

ABOUT YOU

Name MR P.J FAWKES

Address 58 ROSDALE AVENUE STONEHOUSE

GLoucestershire Postcode GL10 2QH

Year of Birth [redacted] 1994

Have you lived at any other addresses during the time you have used the path or way? If so, please provide details and years [full addresses are not required]

REDLANDS FAR WESTRIP, STROUD 1976-1997

S. MERTON CLOSE, EBLEY ROAD, STONEHOUSE 1997-2020

MAP OF THE APPLICATION ROUTE

Please mark the route or routes which you have used on a blank copy of the general location map supplied by the OMA, and annotate the map with anything that is referred to in your statement. If the plan does not show the entire route used, or if any route or routes have been 'pre-marked', please contact the Modification Orders Team at modificationorders@gloucestershire.gov.uk.

Please put your initials on your map and date it. DO NOT ADD YOUR FULL SIGNATURE.

YOUR USE OF THE APPLICATION ROUTE

1. In which years did you use the application route?

From 1976 To 2023

2. Were there any extended periods during which you did not use the route at all? If so, please state when and why?

[Dotted lines for response]

.....

 3. Please describe the application route, including the start and finish points (providing Public Rights of Way numbers, road names or OS grid references if you can)

THE APPLICATION ROUTE STARTING AT THE STILE AT THE TOP OF VERNEY ROAD, APPROX SO 80943 05491, AND JOINS MST 30 AT APPROX SO 8121 0527

4. How did you use the application route and how often? [Please tick any that apply]

	Daily	Weekly	Monthly	Every few months	Once a year	Other (please describe)
On foot			✓			
On horseback						
By pedal cycle						
By motor vehicle						
By horse-drawn vehicle						

5. Has the application route always followed the same course?

Yes

Don't know

No

If no – how and when was the route altered?

.....

6. Approximately how wide is the application route?
[Please give your estimate of the width across which you used the route including the width used when passing others or walking with others. Take care to consider the overall width of the route. If this varies, please describe how] [Or please state 'Don't know']

1 METER

7. What type of surface does the application route have? (for example grass, gravel, earth)
[For varying surfaces, please describe with reference to your map]

Grass

8. Have there ever been any of the following on the application route?

a. Stiles [state locations and show on your map; please also say how long you've known them in place]

b. Gates [state locations and show on your map; please also say how long you've known them in place & whether they've been locked (state whether permanently or temporarily locked)]

c. Other barriers [state locations and show on your map; please also say how long you've known them in place]

9. Did any of the above prevent you from using the application route?

No

Yes

If yes, please give details

.....
.....

10. Have you ever seen any signs or notices suggesting whether or not the application route is a public right of way? (for example "Private", "Keep Out", No Right of Way "Trespassers will be Prosecuted", "Permissive Route Only")

No

Yes

Don't know

If yes – state when and give details, including when they were present and mark their location on your map

BOARD BY STILE TOP OF VERNEY ROAD, PUT UP BY NEW
OWNER IN MARCH 2023 SHOWING OLD FOOTPATH, MST 30
ROUTE THROUGH UNDERGROATH AND SUGGESTING PATH USED
FOR YEARS UP THE FIELD NO LONGER ALLOWED

Land Ownership

11. Were you working for any owner or occupier of land crossed by the application route at the time when you used it, or were you a tenant / licensee of any such owner?

No

Yes

If yes – provide details and dates

.....
.....
.....

12. Did the owner or occupier ever give you permission (or did you seek permission) to use the application route?

No

Yes

If yes – provide details and dates

.....
.....
.....

13. Has anyone ever told you the application route was not public (including by an owner, tenant of the land or by anyone in their employment)?

- No
- Yes

(This question continues on the next page...)
If yes – provide details and dates

.....
.....
.....

14. Have you ever been stopped or turned back when using the application route?

- No
- Yes

If yes, please give details including when this happened and by who

.....
.....
.....

15. Have you ever had a private right to use the application route? (for example, an easement, private right of access, licence, etc.)

- No
- Yes

If yes, please give full details, including who gave the permission, why and when

.....
.....
.....

Other Information

16. Do you have, or do you have knowledge of, any documentary evidence which is relevant to the application route or which indicates public use? (for example photographs, guidebooks, letters, sale documents, old maps, etc.)

- No
 Yes

If yes – please provide details

.....
.....
.....

Are you willing to provide copies, if requested? No Yes

17. Please give any further information which you consider would be helpful in reaching a decision as to whether the application route should be recorded as a public right of way?
[Continue on a separate sheet if necessary]
[If you wish to provide a separate sketch map, please do so and attach to this statement]

THE NEW LANDOWNER IS TRYING TO OPEN UP THE OVERGROWN
ORIGINAL LUSTRO WHICH BECAME PART OF THE OLD BRICKWORK
QUARRY. HE HAS CUT STEPS INTO THE STEEPEST PARTS
AND ARE TOTALLY UNSUITABLE.
HE EXPECTS THE PUBLIC TO USE THIS ROUTE INSTEAD
OF THE SAFE/STEADY WALK UP THE GRASS TRACK
THAT THE PUBLIC HAVE USED FOR YEARS

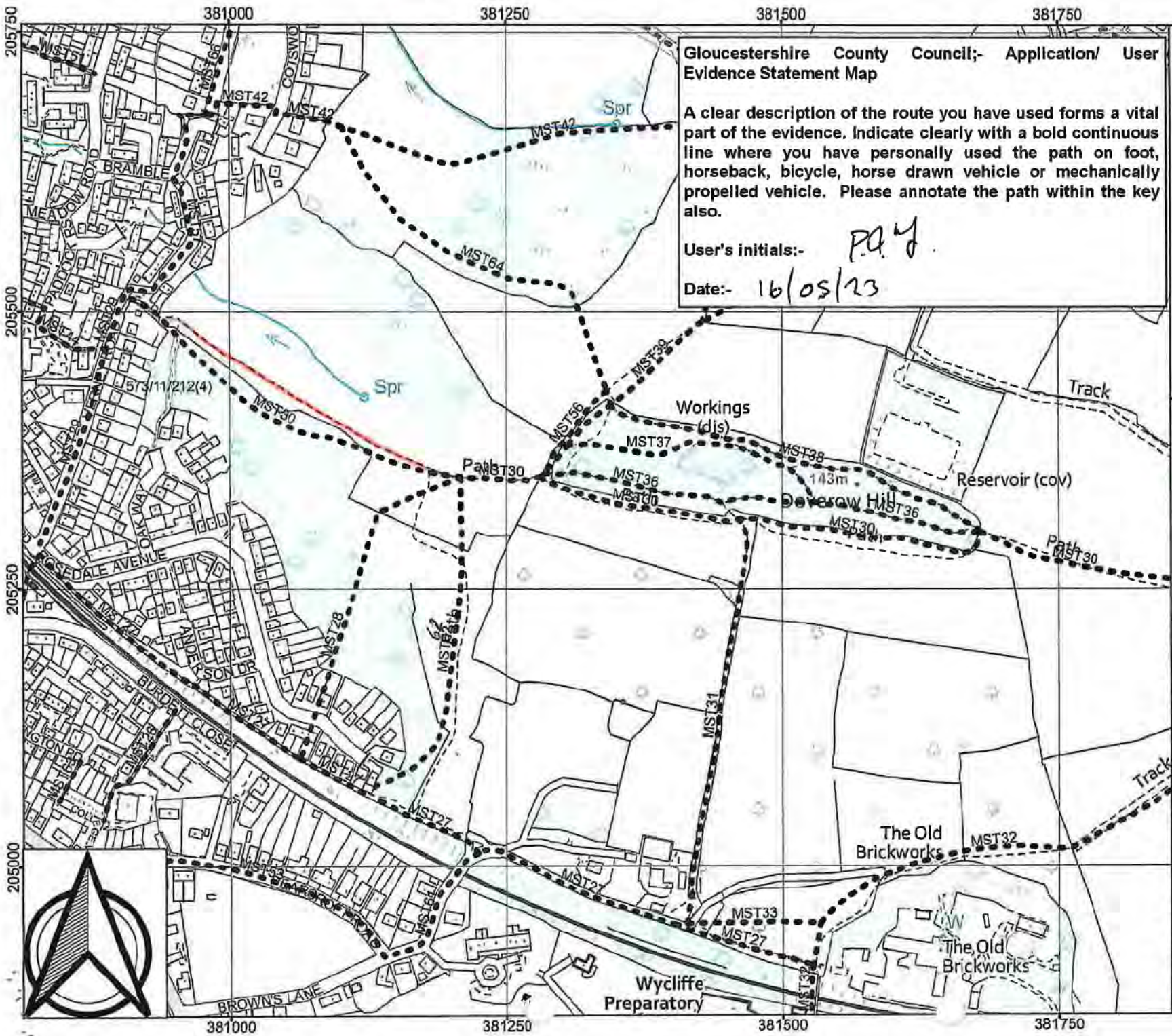
18. During the investigation the OMA may want to interview some or all of the claimants in order to gather additional information. Would you be willing to talk to an officer from the OMA about your knowledge of the application route?

- Yes
 No

19. Would you be willing to attend a hearing, or public inquiry to give evidence if necessary?

- Yes
 No

End of questions.



Gloucestershire County Council;- Application/ User Evidence Statement Map


A clear description of the route you have used forms a vital part of the evidence. Indicate clearly with a bold continuous line where you have personally used the path on foot, horseback, bicycle, horse drawn vehicle or mechanically propelled vehicle. Please annotate the path within the key also.


User's initials:- *P.A.Y.*

Date:- *16/05/23*

VERNEY FIELDS STONEHOUSE

Key

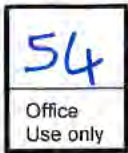
Claimed route


Unaffected public rights of way


Highway Records

Shire Hall, Westgate Street,
 Gloucester GL1 2TG
 Tel. 01452 328981
www.gloucestershire.gov.uk
 Drawn by: J Harris
SCALE: 1:4,634.005904
DATE: 04/04/2023

This map is reproduced from (or based upon) Ordnance Survey material with the permission of Ordnance Survey on behalf of the controller of Her Majesty's Stationery Office. © Crown Copyright and database right 2022, Ordnance Survey 100019134. Unauthorised reproduction infringes Crown copyright and may lead to prosecution or civil proceedings. You are not permitted to copy, sub-license, distribute or sell any of this data to third parties in any form.



PUBLIC RIGHT OF WAY USER EVIDENCE STATEMENT

PLEASE KEEP A COPY FOR YOUR OWN RECORDS

ABOUT YOU

Name GILL CALLINAN

Address 'AVALON' 12 LABURNUM WALK STONEHOUSE

Postcode GL10 2NR

Year of Birth 1949

Have you lived at any other addresses during the time you have used the path or way? If so, please provide details and years [full addresses are not required]

'ANAVRIN' ST. CYRIL'S RD, STONEHOUSE 1955-1969
S CHAPEL ROW, HIGH ST, STONEHOUSE 1969-1978

MAP OF THE APPLICATION ROUTE

Please mark the route or routes which you have used on a blank copy of the general location map supplied by the OMA, and annotate the map with anything that is referred to in your statement. If the plan does not show the entire route used, or if any route or routes have been 'pre-marked', please contact the Modification Orders Team at modificationorders@gloucestershire.gov.uk.

Please put your initials on your map and date it. DO NOT ADD YOUR FULL SIGNATURE.

YOUR USE OF THE APPLICATION ROUTE

1. In which years did you use the application route?

From 1958 To 2023

2. Were there any extended periods during which you did not use the route at all? If so, please state when and why?

NO

3. Please describe the application route, including the start and finish points (providing Public Rights of Way numbers, road names or OS grid references if you can)

FROM THE TOP OF VERNEY ROAD, FOLLOWING THE STREAM FROM THE SPRING, UP TO THE OAK TREE WITH SEAT. OR FROM VERNEY R.D. FOLLOWING A HIGHER ROUTE ON THE GRASS SLOPE.

4. How did you use the application route and how often? [Please tick any that apply]

	Daily	Weekly	Monthly	Every few months	Once a year	Other (please describe)
On foot	✓ IN CHILDHOOD	NOW ✓				
On horseback						
By pedal cycle						
By motor vehicle						
By horse-drawn vehicle						

5. Has the application route always followed the same course?

- Yes
 Don't know
 No

If no – how and when was the route altered?

.....

6. Approximately how wide is the application route?
[Please give your estimate of the width across which you used the route including the width used when passing others or walking with others. Take care to consider the overall width of the route. If this varies, please describe how] [Or please state 'Don't know']

SOMETHING OVER A METRE.

7. What type of surface does the application route have? (for example grass, gravel, earth)
[For varying surfaces, please describe with reference to your map]

GRASS & PATH THROUGH GRASS,
PATH ONLY MADE BY CONTINUED USE

8. Have there ever been any of the following on the application route?

- a. Stiles [state locations and show on your map; please also say how long you've known them in place]

SINCE THE HOUSES WERE BUILT ON FIELDS, WHICH IS NOW BRAMBLE LANE, THERE IS A STILE AS ACCESS TO DOVERCROW HILL.

- b. Gates [state locations and show on your map; please also say how long you've known them in place & whether they've been locked (state whether permanently or temporarily locked)]

- c. Other barriers [state locations and show on your map; please also say how long you've known them in place]

9. Did any of the above prevent you from using the application route?

No

Yes

If yes, please give details

.....
.....

10. Have you ever seen any signs or notices suggesting whether or not the application route is a public right of way? (for example "Private", "Keep Out", No Right of Way "Trespassers will be Prosecuted", "Permissive Route Only")

- No *NONE FROM 1950S UNTIL 2023, WHEN PROHIBITIVE SIGNS APPEARED*
- Yes
- Don't know

If yes – state when and give details, including when they were present and mark their location on your map

.....
.....
.....

Land Ownership

11. Were you working for any owner or occupier of land crossed by the application route at the time when you used it, or were you a tenant / licensee of any such owner?

- No
- Yes

If yes – provide details and dates

.....
.....
.....

12. Did the owner or occupier ever give you permission (or did you seek permission) to use the application route?

- No
- Yes

If yes – provide details and dates

.....
.....
.....

13. Has anyone ever told you the application route was not public (including by an owner, tenant of the land or by anyone in their employment)?

- No
- Yes

(This question continues on the next page...)
If yes – provide details and dates

.....
.....
.....

14. Have you ever been stopped or turned back when using the application route?

- No
- Yes

If yes, please give details including when this happened and by who

.....
.....
.....

15. Have you ever had a private right to use the application route? (for example, an easement, private right of access, licence, etc.)

- No
- Yes

If yes, please give full details, including who gave the permission, why and when

.....
.....
.....

Other Information

16. Do you have, or do you have knowledge of, any documentary evidence which is relevant to the application route or which indicates public use? (for example photographs, guidebooks, letters, sale documents, old maps, etc.)

No

Yes

If yes – please provide details

PHOTOS FROM 2012

Are you willing to provide copies, if requested?

No

Yes

17. Please give any further information which you consider would be helpful in reaching a decision as to whether the application route should be recorded as a public right of way?

[Continue on a separate sheet if necessary]

[If you wish to provide a separate sketch map, please do so and attach to this statement]

As it is a fact that people have always wandered freely on Doverow Hill, it makes sense for the most-used paths to be officially designated as footpaths.

18. During the investigation the OMA may want to interview some or all of the claimants in order to gather additional information. Would you be willing to talk to an officer from the OMA about your knowledge of the application route?

Yes

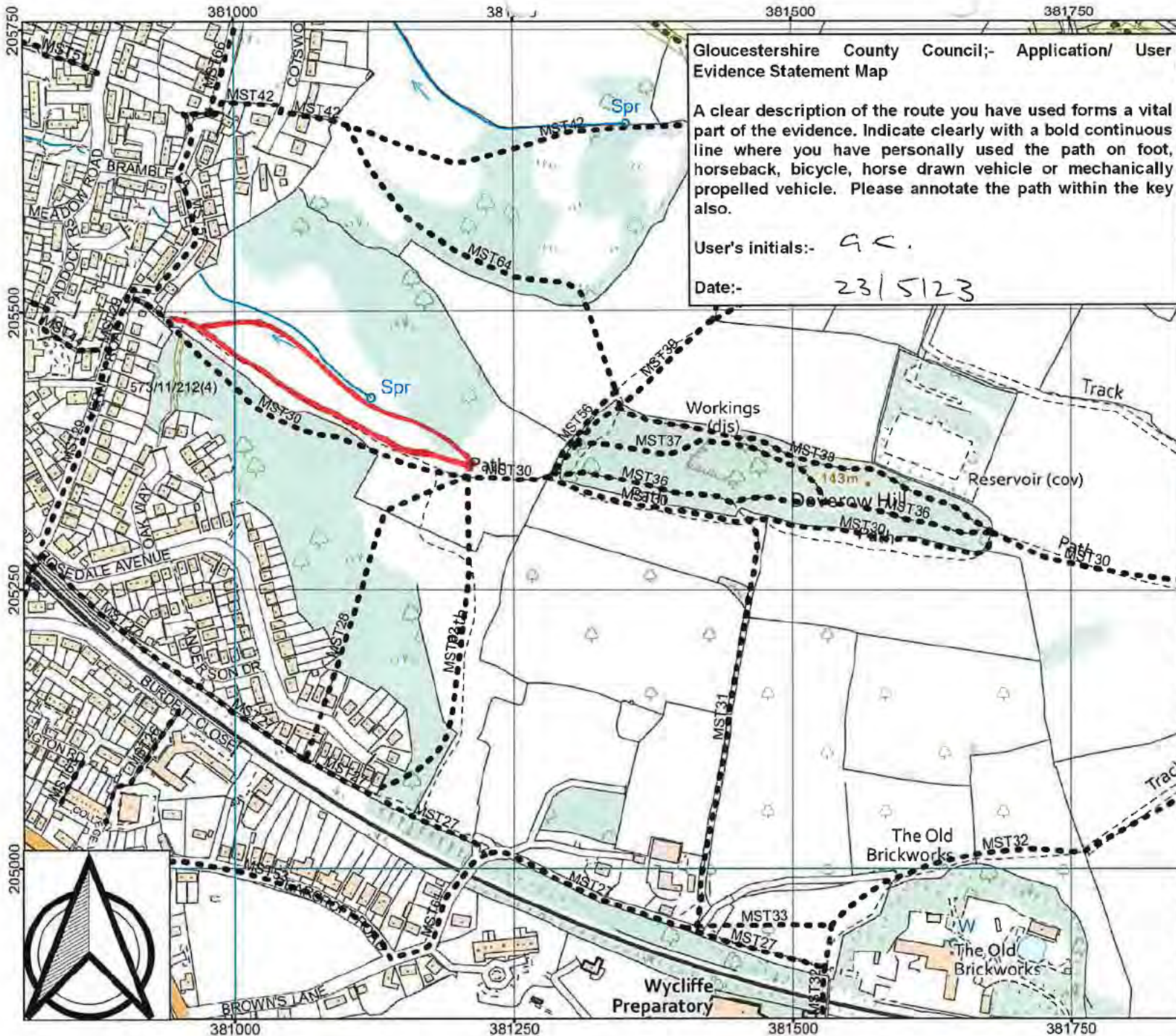
No

19. Would you be willing to attend a hearing, or public inquiry to give evidence if necessary?

Yes

No

End of questions.



Gloucestershire County Council;- Application/ User Evidence Statement Map

A clear description of the route you have used forms a vital part of the evidence. Indicate clearly with a bold continuous line where you have personally used the path on foot, horseback, bicycle, horse drawn vehicle or mechanically propelled vehicle. Please annotate the path within the key also.

User's initials:- **AC.**

Date:- **23/5/23**

**VERNEY FIELDS
STONEHOUSE**

Key

Claimed route




Unaffected public rights of way



Highway Records

Shire Hall, Westgate Street,
Gloucester GL1 2TG
Tel. 01452 328981
www.gloucestershire.gov.uk
Drawn by: J Harris
SCALE: 1:4,634.005904
DATE: 04/04/2023

This map is reproduced from (or based upon) Ordnance Survey material with the permission of Ordnance Survey on behalf of the controller of Her Majesty's Stationery Office. © Crown Copyright and database right 2022, Ordnance Survey 100019134. Unauthorised reproduction infringes Crown copyright and may lead to prosecution or civil proceedings. You are not permitted to copy, sub-license, distribute or sell any of this data to third parties in any form



PUBLIC RIGHT OF WAY USER EVIDENCE STATEMENT

PLEASE KEEP A COPY FOR YOUR OWN RECORDS

ABOUT YOU

Name WILLIAM MORETON

Address 13 COTSWOLD GREEN
..... STONEHOUSE

..... GLOUCESTERSHIRE

..... Postcode GL10 2ES

Year of Birth [REDACTED] 1954

Have you lived at any other addresses during the time you have used the path or way?
If so, please provide details and years [full addresses are not required]

..... 3 SYDNEY LITTLE AUSTRALIA STONEHOUSE
..... 1984 - 1986

MAP OF THE APPLICATION ROUTE

Please mark the route or routes which you have used on a blank copy of the general location map supplied by the OMA, and annotate the map with anything that is referred to in your statement. If the plan does not show the entire route used, or if any route or routes have been 'pre-marked', please contact the Modification Orders Team at modificationorders@gloucestershire.gov.uk.

Please put your initials on your map and date it. DO NOT ADD YOUR FULL SIGNATURE.

YOUR USE OF THE APPLICATION ROUTE

1. In which years did you use the application route?

From 1987 To PRESENT

2. Were there any extended periods during which you did not use the route at all? If so, please state when and why?

..... NO

.....
.....
3. Please describe the application route, including the start and finish points (providing Public Rights of Way numbers, road names or OS grid references if you can)

STILE AT VERNET ROAD ENTRANCE, BOTH PATHS MEET
BY OAK TREE AND BENCH
.....
.....

4. How did you use the application route and how often? [Please tick any that apply]

	Daily	Weekly	Monthly	Every few months	Once a year	Other (please describe)
On foot	✓					
On horseback						
By pedal cycle						
By motor vehicle						
By horse-drawn vehicle						

5. Has the application route always followed the same course?

- Yes
 Don't know
 No

If no – how and when was the route altered?

.....
.....
.....

6. Approximately how wide is the application route?
[Please give your estimate of the width across which you used the route including the width used when passing others or walking with others. Take care to consider the overall width of the route. If this varies, please describe how] [Or please state 'Don't know']

TWO - THREE METRE AT ENTRANCE VERNEY, THEN
NARROW

7. What type of surface does the application route have? (for example grass, gravel, earth)
[For varying surfaces, please describe with reference to your map]

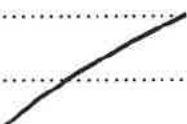
GRASS AND EARTH

8. Have there ever been any of the following on the application route?

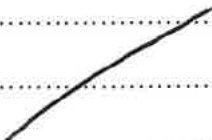
- a. Stiles [state locations and show on your map; please also say how long you've known them in place]

STILE AND START VERNEY ROAD END

- b. Gates [state locations and show on your map; please also say how long you've known them in place & whether they've been locked (state whether permanently or temporarily locked)]



- c. Other barriers [state locations and show on your map; please also say how long you've known them in place]



9. Did any of the above prevent you from using the application route?

No

Yes

If yes, please give details

.....
.....

10. Have you ever seen any signs or notices suggesting whether or not the application route is a public right of way? (for example "Private", "Keep Out", No Right of Way "Trespassers will be Prosecuted", "Permissive Route Only")

No

Yes

Don't know

If yes – state when and give details, including when they were present and mark their location on your map

..... NO SIGNS VISABLE UNTIL MARCH 2023

.....
.....

Land Ownership

11. Were you working for any owner or occupier of land crossed by the application route at the time when you used it, or were you a tenant / licensee of any such owner?

No

Yes

If yes – provide details and dates

.....
.....
.....

12. Did the owner or occupier ever give you permission (or did you seek permission) to use the application route?

No

Yes

If yes – provide details and dates

.....
.....
.....

13. Has anyone ever told you the application route was not public (including by an owner, tenant of the land or by anyone in their employment)?

- No
- Yes

(This question continues on the next page...)
If yes – provide details and dates

.....
.....
.....

14. Have you ever been stopped or turned back when using the application route?

- No
- Yes

If yes, please give details including when this happened and by who

.....
.....
.....

15. Have you ever had a private right to use the application route? (for example, an easement, private right of access, licence, etc.)

- No
- Yes

If yes, please give full details, including who gave the permission, why and when

.....
.....
.....

Other Information

16. Do you have, or do you have knowledge of, any documentary evidence which is relevant to the application route or which indicates public use? (for example photographs, guidebooks, letters, sale documents, old maps, etc.)

No

Yes

If yes – please provide details

.....
.....
.....

Are you willing to provide copies, if requested? No Yes

17. Please give any further information which you consider would be helpful in reaching a decision as to whether the application route should be recorded as a public right of way?

[Continue on a separate sheet if necessary]

[If you wish to provide a separate sketch map, please do so and attach to this statement]

HAVE USED THIS ROUTE FOR OVER 39 YEARS
WITH NO PROBLEMS

.....
.....
.....
.....
.....
.....

18. During the investigation the OMA may want to interview some or all of the claimants in order to gather additional information. Would you be willing to talk to an officer from the OMA about your knowledge of the application route?

Yes

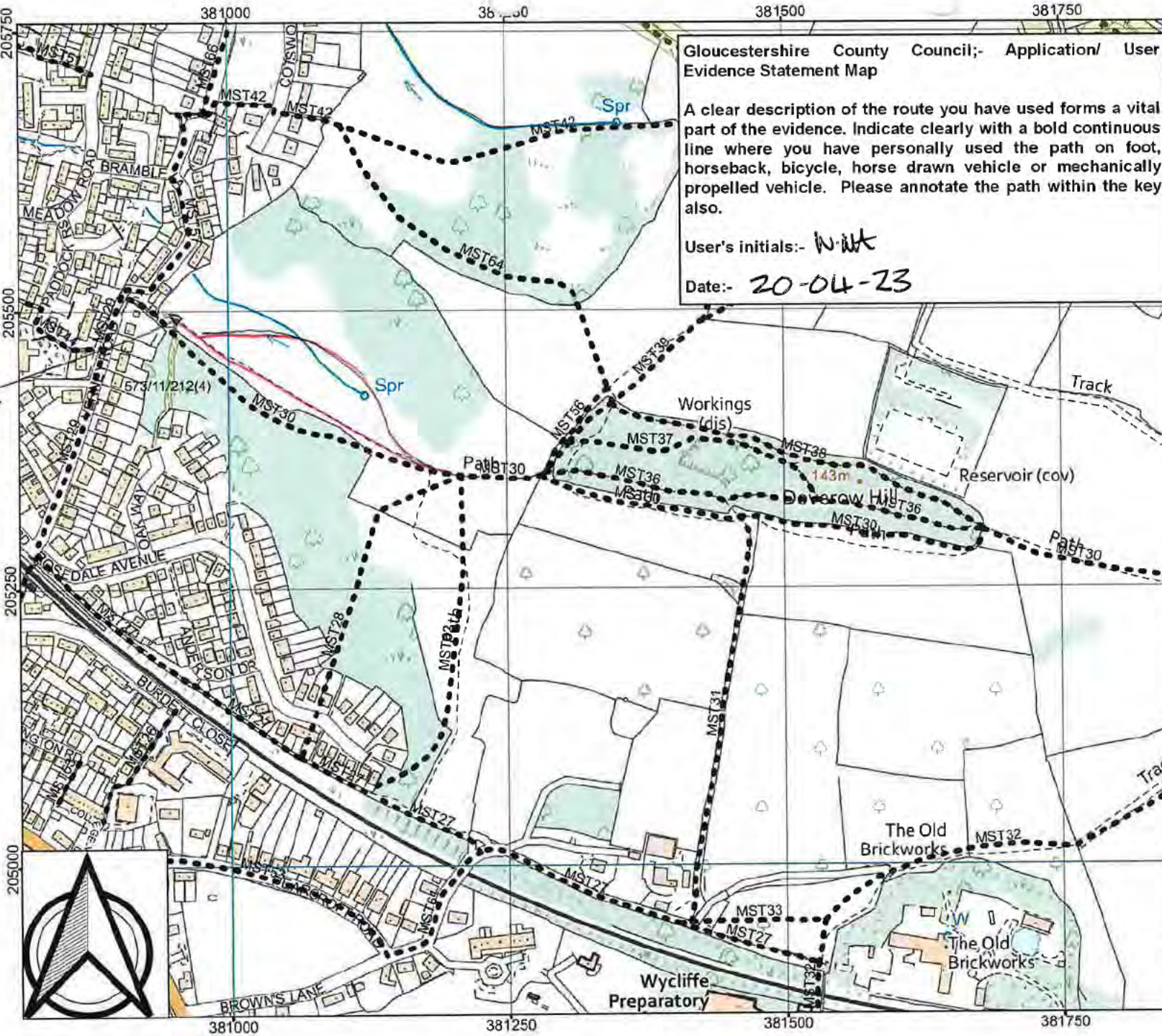
No

19. Would you be willing to attend a hearing, or public inquiry to give evidence if necessary?

Yes

No

End of questions.



Gloucestershire County Council;- Application/ User Evidence Statement Map

A clear description of the route you have used forms a vital part of the evidence. Indicate clearly with a bold continuous line where you have personally used the path on foot, horseback, bicycle, horse drawn vehicle or mechanically propelled vehicle. Please annotate the path within the key also.

User's initials:- *W.H.K*
 Date:- *20-04-23*

**VERNEY FIELDS
STONEHOUSE**

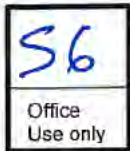
Key

- Claimed route**
- Unaffected public rights of way**

Highway Records

Shire Hall, Westgate Street,
 Gloucester GL1 2TG
 Tel. 01452 328981
www.gloucestershire.gov.uk
 Drawn by: J Harris
 SCALE: 1:4,634.005904
 DATE: 04/04/2023

This map is reproduced from (or based upon) Ordnance Survey material with the permission of Ordnance Survey on behalf of the controller of Her Majesty's Stationery Office. © Crown Copyright and database right 2022. Ordnance Survey 100019134. Unauthorised reproduction infringes Crown copyright and may lead to prosecution or civil proceedings. You are not permitted to copy, sub-license, distribute or sell any of this data to third parties in any form.



PUBLIC RIGHT OF WAY USER EVIDENCE STATEMENT

PLEASE KEEP A COPY FOR YOUR OWN RECORDS

ABOUT YOU

Name JONATHAN PIERS HUGO

Address 35 HIGH STREET
STONEHOUSE

Postcode GL10 2NG

Year of Birth 1947

Have you lived at any other addresses during the time you have used the path or way?
If so, please provide details and years [full addresses are not required]

NO

MAP OF THE APPLICATION ROUTE

Please mark the route or routes which you have used on a blank copy of the general location map supplied by the OMA, and annotate the map with anything that is referred to in your statement. If the plan does not show the entire route used, or if any route or routes have been 'pre-marked', please contact the Modification Orders Team at modificationorders@gloucestershire.gov.uk.

Please put your initials on your map and date it. DO NOT ADD YOUR FULL SIGNATURE.

YOUR USE OF THE APPLICATION ROUTE

1. In which years did you use the application route?

From 2003 To 2023

2. Were there any extended periods during which you did not use the route at all? If so, please state when and why?

NO

3. Please describe the application route, including the start and finish points (providing Public Rights of Way numbers, road names or OS grid references if you can)

809053 → 812053 → 809053

Verney Road Stile to Oak Tree Bench and Return

4. How did you use the application route and how often? [Please tick any that apply]

	Daily	Weekly	Monthly	Every few months	Once a year	Other (please describe)
On foot		✓				
On horseback						
By pedal cycle						
By motor vehicle						
By horse-drawn vehicle						

5. Has the application route always followed the same course?

- Yes
 Don't know
 No

If no – how and when was the route altered?

.....

.....

.....

6. Approximately how wide is the application route?
[Please give your estimate of the width across which you used the route including the width used when passing others or walking with others. Take care to consider the overall width of the route. If this varies, please describe how] [Or please state 'Don't know']

1 metre

7. What type of surface does the application route have? (for example grass, gravel, earth)
[For varying surfaces, please describe with reference to your map]

grass and earth

8. Have there ever been any of the following on the application route?

- a. Stiles [state locations and show on your map; please also say how long you've known them in place]

At start near Vemey Road

- b. Gates [state locations and show on your map; please also say how long you've known them in place & whether they've been locked (state whether permanently or temporarily locked)]

NO

- c. Other barriers [state locations and show on your map; please also say how long you've known them in place]

NONE

9. Did any of the above prevent you from using the application route?



No

Yes

If yes, please give details

.....
.....

10. Have you ever seen any signs or notices suggesting whether or not the application route is a public right of way? (for example "Private", "Keep Out", No Right of Way "Trespassers will be Prosecuted", "Permissive Route Only")

No

Yes

Don't know

If yes – state when and give details, including when they were present and mark their location on your map

.....
.....
.....

Land Ownership

11. Were you working for any owner or occupier of land crossed by the application route at the time when you used it, or were you a tenant / licensee of any such owner?

No

Yes

If yes – provide details and dates

.....
.....
.....

12. Did the owner or occupier ever give you permission (or did you seek permission) to use the application route?

No

Yes

If yes – provide details and dates

.....
.....
.....

13. Has anyone ever told you the application route was not public (including by an owner, tenant of the land or by anyone in their employment)?

- No
 Yes

(This question continues on the next page...)
If yes – provide details and dates

.....
.....
.....

14. Have you ever been stopped or turned back when using the application route?

- No
 Yes

If yes, please give details including when this happened and by who

.....
.....
.....

15. Have you ever had a private right to use the application route? (for example, an easement, private right of access, licence, etc.)

- No
 Yes

If yes, please give full details, including who gave the permission, why and when

.....
.....
.....

Other Information

16. Do you have, or do you have knowledge of, any documentary evidence which is relevant to the application route or which indicates public use? (for example photographs, guidebooks, letters, sale documents, old maps, etc.)



No



Yes

If yes – please provide details

.....
.....
.....

Are you willing to provide copies, if requested?

No

Yes

17. Please give any further information which you consider would be helpful in reaching a decision as to whether the application route should be recorded as a public right of way?

[Continue on a separate sheet if necessary]

[If you wish to provide a separate sketch map, please do so and attach to this statement]

I am a regular walker and Runner in this area. The route was part of a longer route. I have often seen others using this route. In winter it is used for tobogganing on snow.

18. During the investigation the OMA may want to interview some or all of the claimants in order to gather additional information. Would you be willing to talk to an officer from the OMA about your knowledge of the application route?



Yes



No

19. Would you be willing to attend a hearing, or public inquiry to give evidence if necessary?

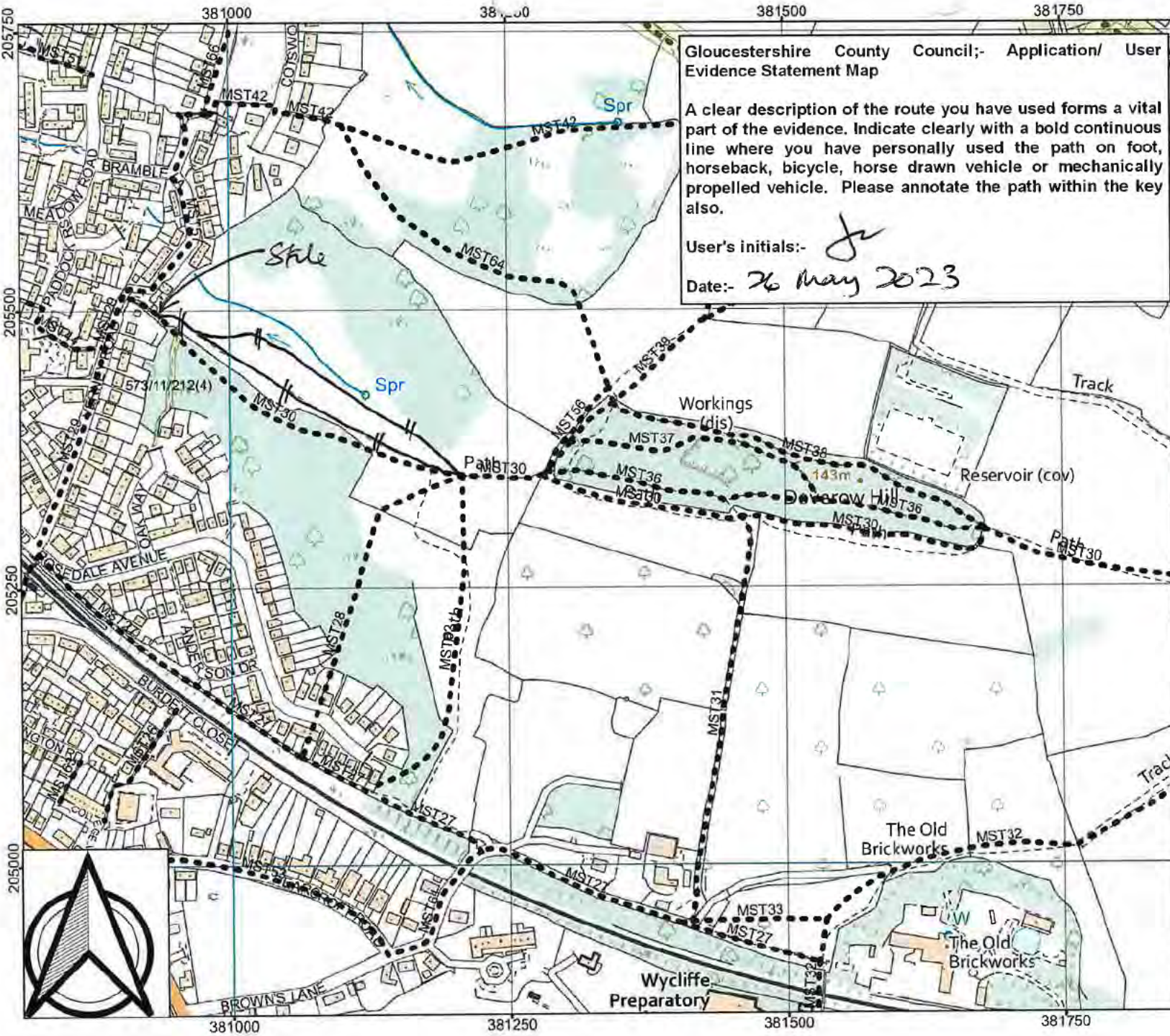


Yes



No

End of questions.



Gloucestershire County Council;- Application/ User Evidence Statement Map

A clear description of the route you have used forms a vital part of the evidence. Indicate clearly with a bold continuous line where you have personally used the path on foot, horseback, bicycle, horse drawn vehicle or mechanically propelled vehicle. Please annotate the path within the key also.

User's initials:- *JH*

Date:- *26 May 2023*

**VERNEY FIELDS
STONEHOUSE**

Key


Claimed route 

Unaffected public rights of way 

Highway Records

Shire Hall, Westgate Street,
Gloucester GL1 2TG
Tel. 01452 328981
www.gloucestershire.gov.uk
Drawn by: J Harris
SCALE: 1:4,634.005904
DATE: 04/04/2023

This map is reproduced from (or based upon) Ordnance Survey material with the permission of Ordnance Survey on behalf of the controller of Her Majesty's Stationery Office. © Crown Copyright and database right 2022. Ordnance Survey 100019134. Unauthorised reproduction infringes Crown copyright and may lead to prosecution or civil proceedings. You are not permitted to copy, sub-license, distribute or sell any of this data to third parties in any form.



PUBLIC RIGHT OF WAY USER EVIDENCE STATEMENT

PLEASE KEEP A COPY FOR YOUR OWN RECORDS

ABOUT YOU

Name DAVID SOLOMON

Address LITTLE DORMERS
..... VERNEY ROAD
..... STONEHOUSE

..... GLOS Postcode GL10 2QB

Year of Birth 1953

Have you lived at any other addresses during the time you have used the path or way?
If so, please provide details and years [full addresses are not required]

..... NO
.....

MAP OF THE APPLICATION ROUTE

Please mark the route or routes which you have used on a blank copy of the general location map supplied by the OMA, and annotate the map with anything that is referred to in your statement. If the plan does not show the entire route used, or if any route or routes have been 'pre-marked', please contact the Modification Orders Team at modificationorders@gloucestershire.gov.uk.

Please put your initials on your map and date it. DO NOT ADD YOUR FULL SIGNATURE.

YOUR USE OF THE APPLICATION ROUTE

1. In which years did you use the application route?

From 1982 To 2023

2. Were there any extended periods during which you did not use the route at all? If so, please state when and why?

..... NO
.....
.....
.....

3. Please describe the application route, including the start and finish points (providing Public Rights of Way numbers, road names or OS grid references if you can)

From stile at top of Verney Road to the
oak tree with seat near Doverow Woods
Path divides into two part way, giving easier
access in wet conditions

4. How did you use the application route and how often? [Please tick any that apply]

	Daily	Weekly	Monthly	Every few months	Once a year	Other (please describe)
On foot	✓					
On horseback						
By pedal cycle						
By motor vehicle						
By horse-drawn vehicle						

5. Has the application route always followed the same course?

Yes

Don't know

No

If no – how and when was the route altered?

.....
.....
.....

6. Approximately how wide is the application route?

[Please give your estimate of the width across which you used the route including the width used when passing others or walking with others. Take care to consider the overall width of the route. If this varies, please describe how] [Or please state 'Don't know']

Approx. one metre
.....
.....
.....

7. What type of surface does the application route have? (for example grass, gravel, earth)
[For varying surfaces, please describe with reference to your map]

The path goes through a grassy field but
the path is well worn as is of earth.

8. Have there ever been any of the following on the application route?

- a. Stiles [state locations and show on your map; please also say how long you've known them in place]

~~step~~ Stile at the bottom of the hill.

I have known it to be in place for ~~over~~ 41
years.

- b. Gates [state locations and show on your map; please also say how long you've known them in place & whether they've been locked (state whether permanently or temporarily locked)]

No

- c. Other barriers [state locations and show on your map; please also say how long you've known them in place]

No

9. Did any of the above prevent you from using the application route?

No

Yes

If yes, please give details

10. Have you ever seen any signs or notices suggesting whether or not the application route is a public right of way? (for example "Private", "Keep Out", No Right of Way "Trespassers will be Prosecuted", "Permissive Route Only")

No

Yes

Don't know

If yes – state when and give details, including when they were present and mark their location on your map

..... Signpost erected in March 2023 advising
..... walkers to keep to the upper path, thereby
..... acknowledging it is an accepted right of way.

Land Ownership

11. Were you working for any owner or occupier of land crossed by the application route at the time when you used it, or were you a tenant / licensee of any such owner?

No

Yes

If yes – provide details and dates

.....
.....
.....

12. Did the owner or occupier ever give you permission (or did you seek permission) to use the application route?

No

Yes

If yes – provide details and dates

.....
.....
.....

13. Has anyone ever told you the application route was not public (including by an owner, tenant of the land or by anyone in their employment)?

No

Yes

(This question continues on the next page...)
If yes – provide details and dates

.....
.....
.....

14. Have you ever been stopped or turned back when using the application route?

No

Yes

If yes, please give details including when this happened and by who

.....
.....
.....

15. Have you ever had a private right to use the application route? (for example, an easement, private right of access, licence, etc.)

No

Yes

If yes, please give full details, including who gave the permission, why and when

.....
.....
.....

Other Information

16. Do you have, or do you have knowledge of, any documentary evidence which is relevant to the application route or which indicates public use? (for example photographs, guidebooks, letters, sale documents, old maps, etc.)

No

Yes

If yes – please provide details

Dotted line on Gcc Footpaths map

.....
.....
.....

Are you willing to provide copies, if requested?

No

Yes

17. Please give any further information which you consider would be helpful in reaching a decision as to whether the application route should be recorded as a public right of way?

[Continue on a separate sheet if necessary]

[If you wish to provide a separate sketch map, please do so and attach to this statement]

The route is in frequent use by many people for walking, dog walking, sit-seeing etc. and has been the only route to Dorenas Woods from Verney Road at least the 41 years I have lived in Verney Road

18. During the investigation the OMA may want to interview some or all of the claimants in order to gather additional information. Would you be willing to talk to an officer from the OMA about your knowledge of the application route?

Yes

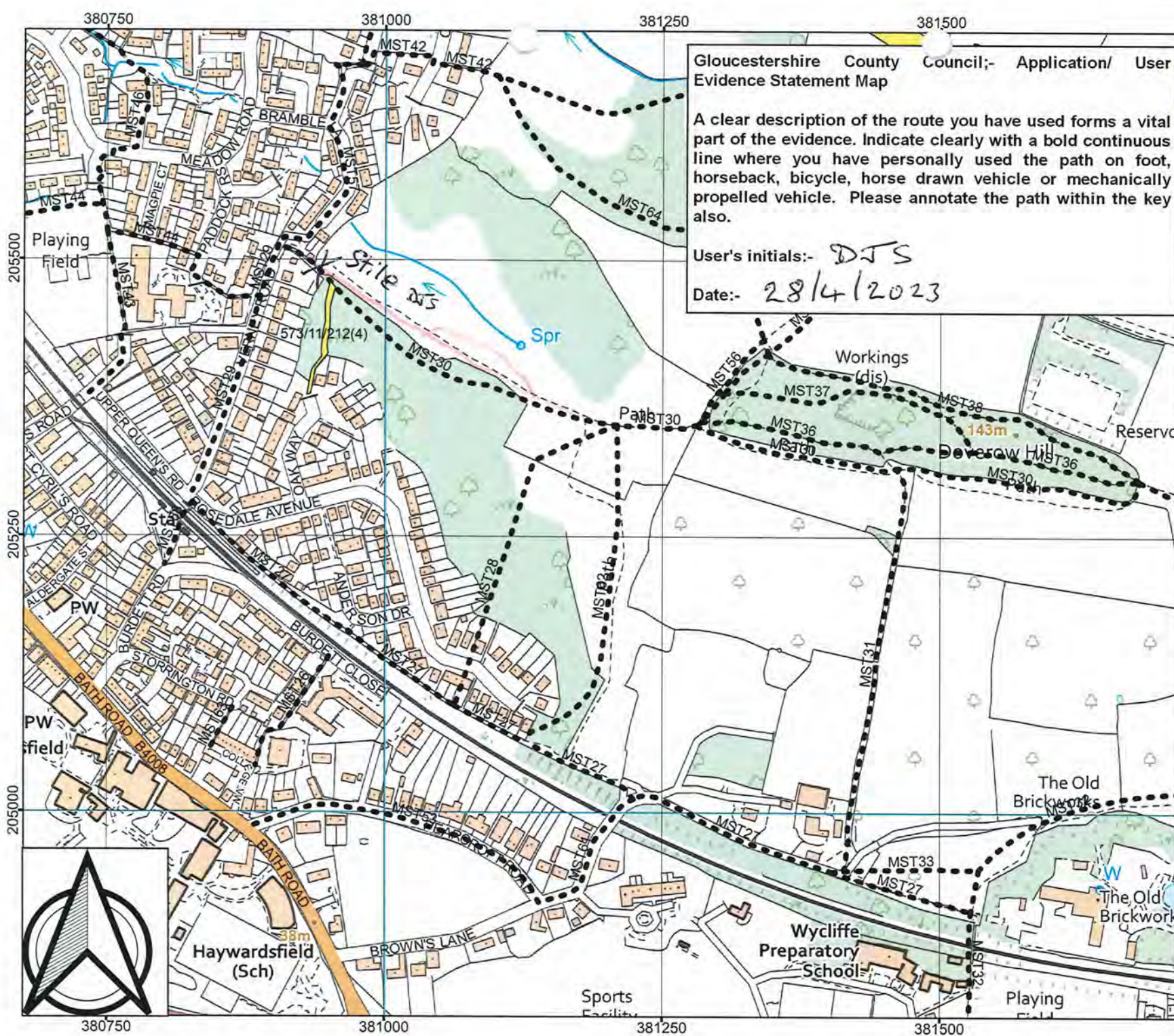
No

19. Would you be willing to attend a hearing, or public inquiry to give evidence if necessary?

Yes

No

End of questions.



Gloucestershire County Council;- Application/ User Evidence Statement Map

A clear description of the route you have used forms a vital part of the evidence. Indicate clearly with a bold continuous line where you have personally used the path on foot, horseback, bicycle, horse drawn vehicle or mechanically propelled vehicle. Please annotate the path within the key also.

User's initials:- **DJS**

Date:- **28/4/2023**

**VERNEY FIELDS
STONEHOUSE**

Key

Claimed route

Unaffected public rights of way

Highway Records

Shire Hall, Westgate Street,
 Gloucester GL1 2TG
 Tel. 01452 328981
 www.gloucestershire.gov.uk
 Drawn by: J Harris
 SCALE: 1:4,634.005904
 DATE: 20/04/2023

This map is reproduced from (or based upon) Ordnance Survey material with the permission of Ordnance Survey on behalf of the controller of His Majesty's Stationery Office. © Crown Copyright and database right 2023. Ordnance Survey 100019134. Unauthorised reproduction infringes Crown copyright and may lead to prosecution or civil proceedings. You are not permitted to copy, sub-license, distribute or sell any of this data to third parties in any form.





PUBLIC RIGHT OF WAY USER EVIDENCE STATEMENT

PLEASE KEEP A COPY FOR YOUR OWN RECORDS

ABOUT YOU

Name STEPHEN ARMSTRONG

Address BEECHFIELD

WENY ROAD

STONEHOUSE

Postcode GL10 2QB

Year of Birth 1968

Have you lived at any other addresses during the time you have used the path or way? If so, please provide details and years [full addresses are not required]

NO

MAP OF THE APPLICATION ROUTE

Please mark the route or routes which you have used on a blank copy of the general location map supplied by the OMA, and annotate the map with anything that is referred to in your statement. If the plan does not show the entire route used, or if any route or routes have been 'pre-marked', please contact the Modification Orders Team at modificationorders@gloucestershire.gov.uk.

Please put your initials on your map and date it. DO NOT ADD YOUR FULL SIGNATURE.

YOUR USE OF THE APPLICATION ROUTE

1. In which years did you use the application route?

From MARCH 2000 To PRESENT TIME (JUN 2023)

2. Were there any extended periods during which you did not use the route at all? If so, please state when and why?

NO

3. Please describe the application route, including the start and finish points (providing Public Rights of Way numbers, road names or OS grid references if you can)

The routes run from the stile at the top of Verney Rd
 Bramble Lane, directly up the field past the large oak
 tree to rejoin MST 30. Start grid ref SO 80933 05499
 End grid ref SO 81194 05353

4. How did you use the application route and how often? [Please tick any that apply]

	Daily	Weekly	Monthly	Every few months	Once a year	Other (please describe)
On foot		✓				
On horseback						
By pedal cycle						
By motor vehicle						
By horse-drawn vehicle						

5. Has the application route always followed the same course?

- Yes
- Don't know
- No

If no – how and when was the route altered?

.....

6. Approximately how wide is the application route?

[Please give your estimate of the width across which you used the route including the width used when passing others or walking with others. Take care to consider the overall width of the route. If this varies, please describe how] [Or please state 'Don't know']

It varies from 2-3m near the stile to approx 50cm
 wide for the upper path, 100cm for the lower path
 becoming wider nearer the top

7. What type of surface does the application route have? (for example grass, gravel, earth)
[For varying surfaces, please describe with reference to your map]

Trodden earth paths through grassed field

8. Have there ever been any of the following on the application route?

a. Stiles [state locations and show on your map; please also say how long you've known them in place]

Stile is in place at entrance to field from Vamey Rd / Bramble lane. This stile has always been there whilst I have walked the paths.

b. Gates [state locations and show on your map; please also say how long you've known them in place & whether they've been locked (state whether permanently or temporarily locked)]

No

c. Other barriers [state locations and show on your map; please also say how long you've known them in place]

No

9. Did any of the above prevent you from using the application route?

No

Yes

If yes, please give details

10. Have you ever seen any signs or notices suggesting whether or not the application route is a public right of way? (for example "Private", "Keep Out", No Right of Way "Trespassers will be Prosecuted", "Permissive Route Only")

- No
- Yes
- Don't know

If yes – state when and give details, including when they were present and mark their location on your map

.....

.....

.....

Land Ownership

11. Were you working for any owner or occupier of land crossed by the application route at the time when you used it, or were you a tenant / licensee of any such owner?

- No
- Yes

If yes – provide details and dates

.....

.....

.....

12. Did the owner or occupier ever give you permission (or did you seek permission) to use the application route?

- No
- Yes

If yes – provide details and dates

.....

.....

.....

13. Has anyone ever told you the application route was not public (including by an owner, tenant of the land or by anyone in their employment)?

- No
- Yes

(This question continues on the next page...)
if yes – provide details and dates

.....
.....
.....

14. Have you ever been stopped or turned back when using the application route?

No

Yes

If yes, please give details including when this happened and by who

.....
.....
.....

15. Have you ever had a private right to use the application route? (for example, an easement, private right of access, licence, etc.)

No

Yes

If yes, please give full details, including who gave the permission, why and when

.....
.....
.....

Other Information

16. Do you have, or do you have knowledge of, any documentary evidence which is relevant to the application route or which indicates public use? (for example photographs, guidebooks, letters, sale documents, old maps, etc.)

No

Yes

If yes – please provide details

There are published photographs of children sledging
in the field from the early 20th century - approx
100 years ago.

Are you willing to provide copies, if requested?

No

Yes

17. Please give any further information which you consider would be helpful in reaching a decision as to whether the application route should be recorded as a public right of way?

[Continue on a separate sheet if necessary]

[If you wish to provide a separate sketch map, please do so and attach to this statement]

This route is a much used path for walkers, runners, dog walkers and children ~~as well as~~ ^{SOA} for all the time I have lived in Stonehouse. It has come as a surprise to many that this route is not actually a correct public right of way.

18. During the investigation the OMA may want to interview some or all of the claimants in order to gather additional information. Would you be willing to talk to an officer from the OMA about your knowledge of the application route?

Yes

No

19. Would you be willing to attend a hearing, or public inquiry to give evidence if necessary?

Yes

No

End of questions.



PUBLIC RIGHT OF WAY USER EVIDENCE STATEMENT

PLEASE KEEP A COPY FOR YOUR OWN RECORDS

ABOUT YOU

Name COLIN MATTHEWS

Address 16 ANDERSON DRIVE

..... STONEHOUSE

..... GWS

..... Postcode GL20 2RL

Year of Birth 1950

Have you lived at any other addresses during the time you have used the path or way?
If so, please provide details and years [full addresses are not required]

..... 39 MOLLANS RD. STONEHOUSE

..... 1952 - 1974

MAP OF THE APPLICATION ROUTE

Please mark the route or routes which you have used on a blank copy of the general location map supplied by the OMA, and annotate the map with anything that is referred to in your statement. If the plan does not show the entire route used, or if any route or routes have been 'pre-marked', please contact the Modification Orders Team at modificationorders@gloucestershire.gov.uk.

Please put your initials on your map and date it. DO NOT ADD YOUR FULL SIGNATURE.

YOUR USE OF THE APPLICATION ROUTE

1. In which years did you use the application route?

From 1960 To PRESENT TIME

2. Were there any extended periods during which you did not use the route at all? If so, please state when and why?

..... NO

.....

.....
.....
3. Please describe the application route, including the start and finish points (providing Public Rights of Way numbers, road names or OS grid references if you can)

.....
FROM VERNEY RD TO DOVERLOW WOODS
.....
VIA MST 29 MST 30
.....

4. How did you use the application route and how often? [Please tick any that apply]

	Daily	Weekly	Monthly	Every few months	Once a year	Other (please describe)
On foot				✓		
On horseback						
By pedal cycle						
By motor vehicle						
By horse-drawn vehicle						

5. Has the application route always followed the same course?

- Yes
 Don't know
 No

If no – how and when was the route altered?

.....
.....
.....

6. Approximately how wide is the application route?
[Please give your estimate of the width across which you used the route including the width used when passing others or walking with others. Take care to consider the overall width of the route. If this varies, please describe how] [Or please state 'Don't know']

1 m

7. What type of surface does the application route have? (for example grass, gravel, earth)
[For varying surfaces, please describe with reference to your map]

GRASS

8. Have there ever been any of the following on the application route?
a. Stiles [state locations and show on your map; please also say how long you've known them in place]

STILES TOP OF VERNEY RD 50 YEARS

- b. Gates [state locations and show on your map; please also say how long you've known them in place & whether they've been locked (state whether permanently or temporarily locked)]

KISSING GATE ENTRANCE TO JOSEPH WOODS 30 YEARS

- c. Other barriers [state locations and show on your map; please also say how long you've known them in place]

N/A

9. Did any of the above prevent you from using the application route?

No

Yes

If yes, please give details

.....
.....

10. Have you ever seen any signs or notices suggesting whether or not the application route is a public right of way? (for example "Private", "Keep Out", "No Right of Way", "Trespassers will be Prosecuted", "Permissive Route Only")

No

Yes

Don't know

If yes – state when and give details, including when they were present and mark their location on your map

..... NO RIGHT OF WAY SIGN ERECT RECENT WEEKS

Land Ownership

11. Were you working for any owner or occupier of land crossed by the application route at the time when you used it, or were you a tenant / licensee of any such owner?

No

Yes

If yes – provide details and dates

.....
.....
.....

12. Did the owner or occupier ever give you permission (or did you seek permission) to use the application route?

No

Yes

If yes – provide details and dates

.....
.....
.....

13. Has anyone ever told you the application route was not public (including by an owner, tenant of the land or by anyone in their employment)?

- No
 Yes

(This question continues on the next page...)
If yes – provide details and dates

.....
.....
.....

14. Have you ever been stopped or turned back when using the application route?

- No
 Yes

If yes, please give details including when this happened and by who

.....
.....
.....

15. Have you ever had a private right to use the application route? (for example, an easement, private right of access, licence, etc.)

- No
 Yes

If yes, please give full details, including who gave the permission, why and when

.....
.....
.....

Other Information

16. Do you have, or do you have knowledge of, any documentary evidence which is relevant to the application route or which indicates public use? (for example photographs, guidebooks, letters, sale documents, old maps, etc.)

- No
 Yes

If yes – please provide details

.....
.....
.....

Are you willing to provide copies, if requested? No Yes

17. Please give any further information which you consider would be helpful in reaching a decision as to whether the application route should be recorded as a public right of way?
[Continue on a separate sheet if necessary]
[If you wish to provide a separate sketch map, please do so and attach to this statement]

AS A YOUNG BOY PLAYING IN FIELDS.....
PICKING BLACKBERRIES SLEEPING IN WINTER SNOW.....
ACCESS TO DOVEON WOODS.....
IN ADULT LIFE WALKING AND ACCESS TO WOOD.....
.....
.....
.....
.....

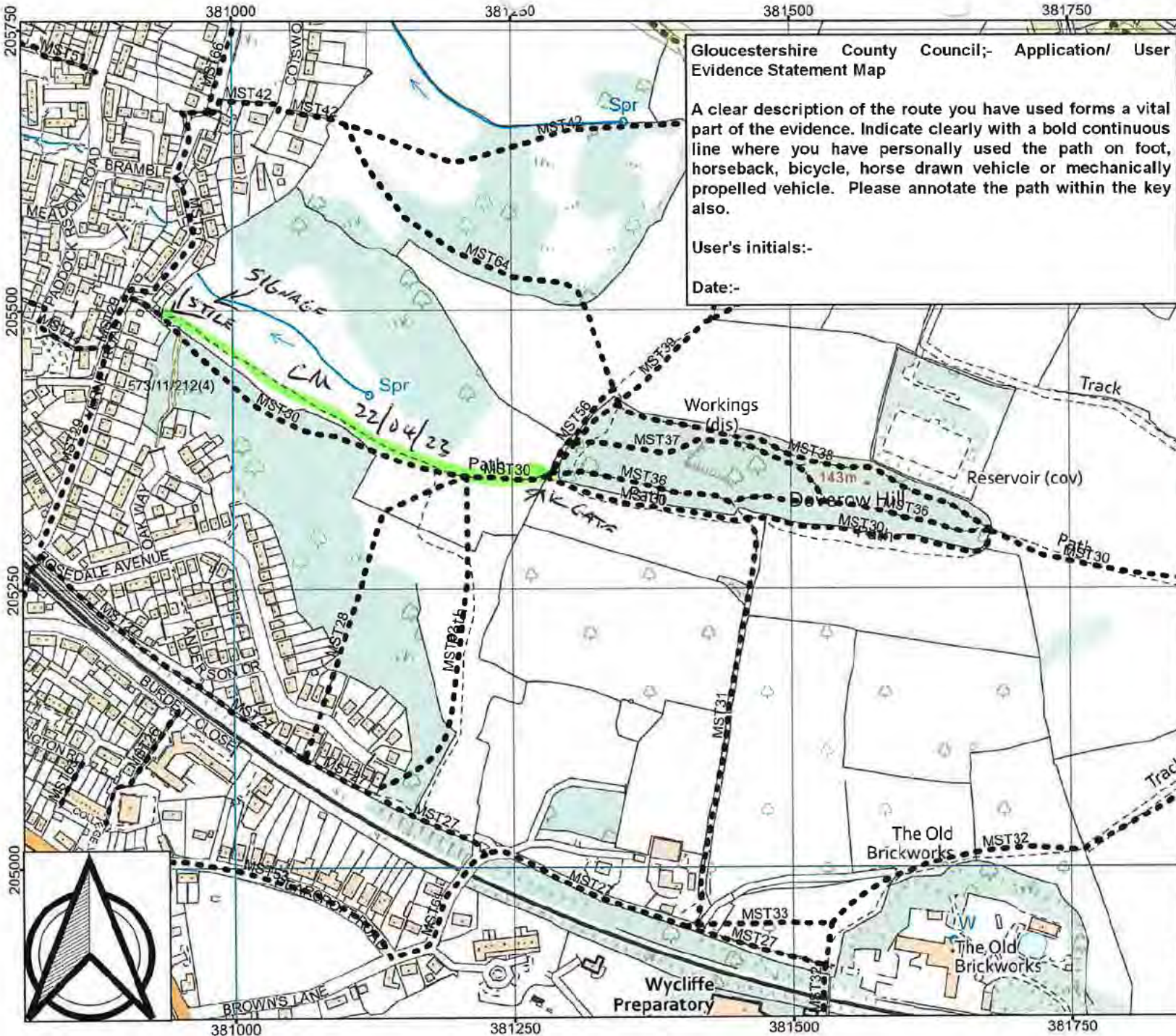
18. During the investigation the OMA may want to interview some or all of the claimants in order to gather additional information. Would you be willing to talk to an officer from the OMA about your knowledge of the application route?

- Yes
 No

19. Would you be willing to attend a hearing, or public inquiry to give evidence if necessary?

- Yes
 No

End of questions.



Gloucestershire County Council;- Application/ User Evidence Statement Map

A clear description of the route you have used forms a vital part of the evidence. Indicate clearly with a bold continuous line where you have personally used the path on foot, horseback, bicycle, horse drawn vehicle or mechanically propelled vehicle. Please annotate the path within the key also.

User's initials:-

Date:-

**VERNEY FIELDS
STONEHOUSE**

Key

Claimed route



Unaffected public rights of way



Highway Records

Shire Hall, Westgate Street,
Gloucester GL1 2TG
Tel. 01452 328981
www.gloucestershire.gov.uk
Drawn by: J Harris
SCALE: 1:4,634.005904
DATE: 04/04/2023

This map is reproduced from (or based upon) Ordnance Survey material with the permission of Ordnance Survey on behalf of the controller of Her Majesty's Stationery Office. © Crown Copyright and database right 2022. Ordnance Survey 100019134. Unauthorised reproduction infringes Crown copyright and may lead to prosecution or civil proceedings. You are not permitted to copy, sub-license, distribute or sell any of this data to third parties in any form.



PUBLIC RIGHT OF WAY USER EVIDENCE STATEMENT

PLEASE KEEP A COPY FOR YOUR OWN RECORDS

ABOUT YOU

Name JUDITH MATTHEWS

Address 16 ANDERSON DRIVE

STONEHOUSE

GL69

Postcode GL10 2QL

Year of Birth [redacted] 55

Have you lived at any other addresses during the time you have used the path or way? If so, please provide details and years [full addresses are not required]

FESTIVAL ROAD 1960-1976

MAP OF THE APPLICATION ROUTE

Please mark the route or routes which you have used on a blank copy of the general location map supplied by the OMA, and annotate the map with anything that is referred to in your statement. If the plan does not show the entire route used, or if any route or routes have been 'pre-marked', please contact the Modification Orders Team at modificationorders@gloucestershire.gov.uk.

Please put your initials on your map and date it. DO NOT ADD YOUR FULL SIGNATURE.

YOUR USE OF THE APPLICATION ROUTE

1. In which years did you use the application route?

From 1965 To PRESENT TIME

2. Were there any extended periods during which you did not use the route at all? If so, please state when and why?

NO

3. Please describe the application route, including the start and finish points (providing Public Rights of Way numbers, road names or OS grid references if you can)

FROM TOP OF VERNEY RD TO DOVERLOW WOODS

(MST 29)

(MST 30)

4. How did you use the application route and how often? [Please tick any that apply]

	Daily	Weekly	Monthly	Every few months	Once a year	Other (please describe)
On foot				✓		
On horseback						
By pedal cycle						
By motor vehicle						
By horse-drawn vehicle						

5. Has the application route always followed the same course?

- Yes
 Don't know
 No

If no – how and when was the route altered?

.....

.....

.....

6. Approximately how wide is the application route?
[Please give your estimate of the width across which you used the route including the width used when passing others or walking with others. Take care to consider the overall width of the route. If this varies, please describe how] [Or please state 'Don't know']

1.0 m

7. What type of surface does the application route have? (for example grass, gravel, earth)
[For varying surfaces, please describe with reference to your map]

GRASS

8. Have there ever been any of the following on the application route?

- a. Stiles [state locations and show on your map; please also say how long you've known them in place]

STILE AT VERNEY RD END 30 YEARS

- b. Gates [state locations and show on your map; please also say how long you've known them in place & whether they've been locked (state whether permanently or temporarily locked)]

KISSING GATE AT DOVERAN WOOD END 30 YEARS

- c. Other barriers [state locations and show on your map; please also say how long you've known them in place]

9. Did any of the above prevent you from using the application route?

No

Yes

If yes, please give details

.....
.....

10. Have you ever seen any signs or notices suggesting whether or not the application route is a public right of way? (for example "Private", "Keep Out", No Right of Way "Trespassers will be Prosecuted", "Permissive Route Only")

No

Yes

Don't know

If yes – state when and give details, including when they were present and mark their location on your map

..... NO RIGHT OF WAY SIGN FEBRUARY 2023

Land Ownership

11. Were you working for any owner or occupier of land crossed by the application route at the time when you used it, or were you a tenant / licensee of any such owner?

No

Yes

If yes – provide details and dates

.....
.....
.....

12. Did the owner or occupier ever give you permission (or did you seek permission) to use the application route?

No

Yes

If yes – provide details and dates

.....
.....
.....

13. Has anyone ever told you the application route was not public (including by an owner, tenant of the land or by anyone in their employment)?

- No
 Yes

(This question continues on the next page...)
If yes – provide details and dates

.....
.....
.....

14. Have you ever been stopped or turned back when using the application route?

- No
 Yes

If yes, please give details including when this happened and by who

.....
.....
.....

15. Have you ever had a private right to use the application route? (for example, an easement, private right of access, licence, etc.)

- No
 Yes

If yes, please give full details, including who gave the permission, why and when

.....
.....
.....

Other Information

16. Do you have, or do you have knowledge of, any documentary evidence which is relevant to the application route or which indicates public use? (for example photographs, guidebooks, letters, sale documents, old maps, etc.)

- No
- Yes

If yes – please provide details

.....

.....

.....

Are you willing to provide copies, if requested? No Yes

17. Please give any further information which you consider would be helpful in reaching a decision as to whether the application route should be recorded as a public right of way?
[Continue on a separate sheet if necessary]
[If you wish to provide a separate sketch map, please do so and attach to this statement]

.....

.....

.....

.....

.....

.....

.....

.....

.....

.....

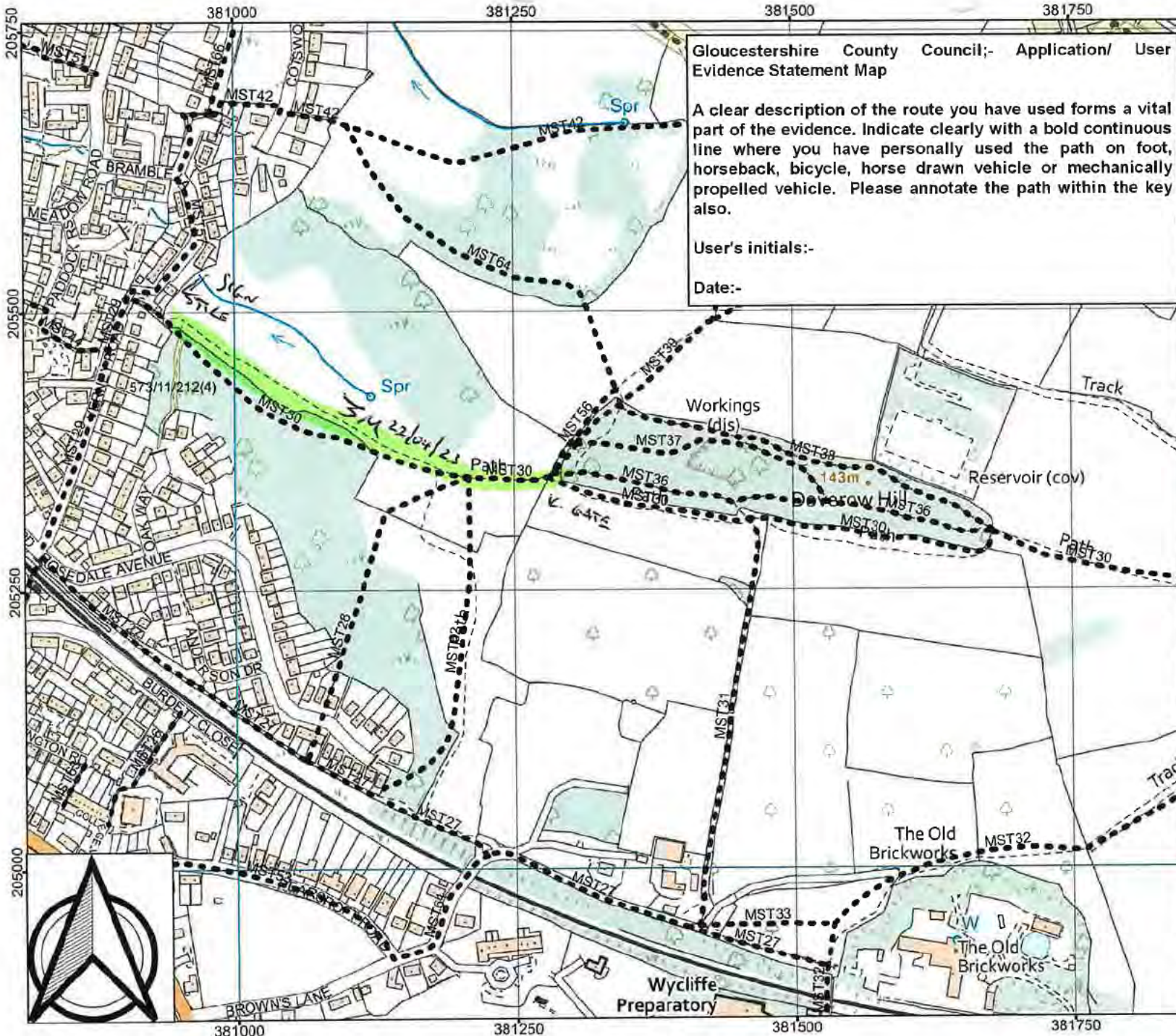
18. During the investigation the OMA may want to interview some or all of the claimants in order to gather additional information. Would you be willing to talk to an officer from the OMA about your knowledge of the application route?

- Yes
- No

19. Would you be willing to attend a hearing, or public inquiry to give evidence if necessary?

- Yes
- No

End of questions.



Gloucestershire County Council;- Application/ User Evidence Statement Map

A clear description of the route you have used forms a vital part of the evidence. Indicate clearly with a bold continuous line where you have personally used the path on foot, horseback, bicycle, horse drawn vehicle or mechanically propelled vehicle. Please annotate the path within the key also.

User's initials:-

Date:-

**VERNEY FIELDS
STONEHOUSE**

Key

Claimed route



Unaffected public rights of way



Highway Records

Shire Hall, Westgate Street,
Gloucester GL1 2TG
Tel. 01452 328981
www.gloucestershire.gov.uk
Drawn by: J Harris
SCALE: 1:4,634.005904
DATE: 04/04/2023

This map is reproduced from (or based upon) Ordnance Survey material with the permission of Ordnance Survey on behalf of the controller of Her Majesty's Stationery Office. © Crown Copyright and database right 2022. Ordnance Survey 100019134. Unauthorised reproduction infringes Crown copyright and may lead to prosecution or civil proceedings. You are not permitted to copy, sub-license, distribute or sell any of this data to third parties in any form.

