

# The English Indices of Deprivation 2025

## Forest of Dean District Summary

**Forest of Dean is the most deprived district/borough in Gloucestershire and ranks as the 121<sup>st</sup> most deprived of the 296 districts in England\***

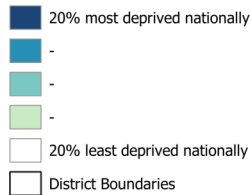
Forest of Dean is home to the **most deprived LSOA** in the county for: **'Barriers to Housing and Services'** (Dymock, which is the 91<sup>st</sup> most deprived LSOA of the 33,755 LSOAs in England)

**46% of the population** of Forest of Dean live in areas of **average deprivation** (middle national quintile of the Index of Multiple Deprivation)

### Key


Index of Multiple Deprivation

National Quintile



Number LSOA local name (2021)

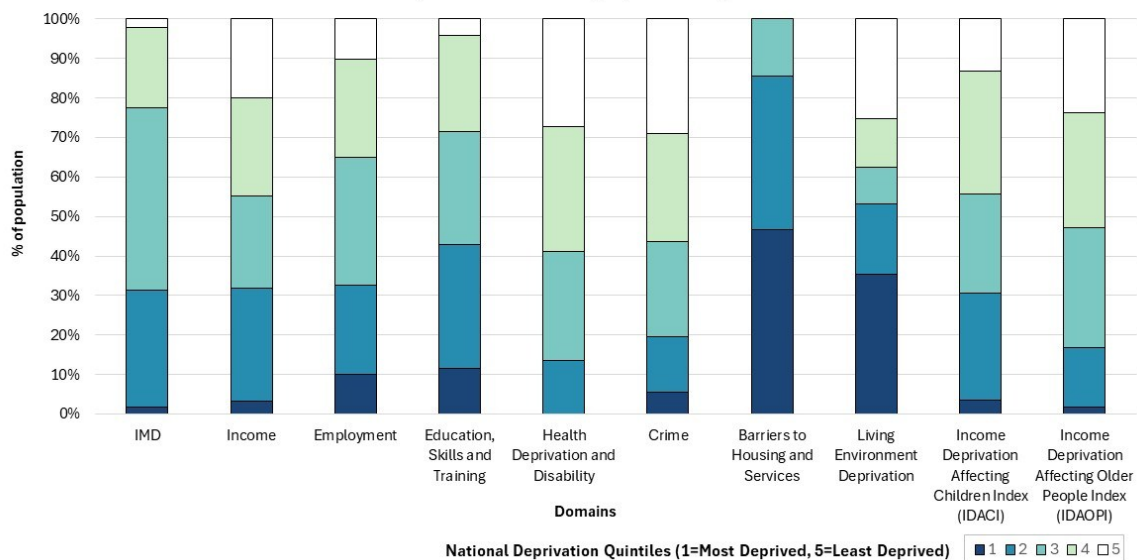
1	LYDNEY WEST AND AYLURTON 1
2	LYDNEY WEST AND AYLURTON 2
3	NEWNHAM 1
4	BERRY HILL 3
5	LONGHOPE AND HUNTLEY 1
6	BREAM 1
7	BREAM 2
8	DYMOCK
9	BERRY HILL 1
10	LONGHOPE AND HUNTLEY 2
11	CINDERFORD EAST 1
12	CINDERFORD EAST 2
13	CINDERFORD WEST 1
14	CINDERFORD EAST 3
15	CINDERFORD WEST 3
16	COLEFORD 1
17	COLEFORD 2
18	COLEFORD 3
19	BERRY HILL 2
20	COLEFORD 4
21	COLEFORD 5
22	HARTPURY AND REDMARLEY 1
23	TIDENHAM 5
24	RUSPIDGE 1
25	RUSPIDGE 2
26	MITCHELDEAN, RUARDEAN AND DRYBROOK 5
27	MITCHELDEAN, RUARDEAN AND DRYBROOK 4
28	LYDBROOK
29	LYDNEY EAST 1
30	LYDNEY EAST 2
31	LYDNEY EAST 3
32	LYDNEY NORTH
33	MITCHELDEAN, RUARDEAN AND DRYBROOK 1
34	MITCHELDEAN, RUARDEAN AND DRYBROOK 2
35	MITCHELDEAN, RUARDEAN AND DRYBROOK 3
36	NEWENT AND TAYNTON 3
37	NEWENT AND TAYNTON 2
38	ST BRIAVELS
39	NEWLAND AND SLING
40	NEWNHAM 2
41	WESTBURY ON SEVERN
42	NEWENT AND TAYNTON 1
43	PILLOWELL 1
44	PILLOWELL 2
45	HARTPURY AND REDMARLEY 2
46	LONGHOPE AND HUNTLEY 3
47	TIDENHAM 1
48	TIDENHAM 2
49	TIDENHAM 3
50	TIDENHAM 4



© Crown Copyright and database rights 2025, Ordnance Survey AC0000850000. You are not permitted to copy, sub-license, distribute or sell any of this data to third parties in any form.

### Forest of Dean Indices of Deprivation 2025 Domains by National Quintile

(shown as % of population)



\* IMD Rank of Average Rank

Population data: ONS Mid-year Population Estimates 2024