

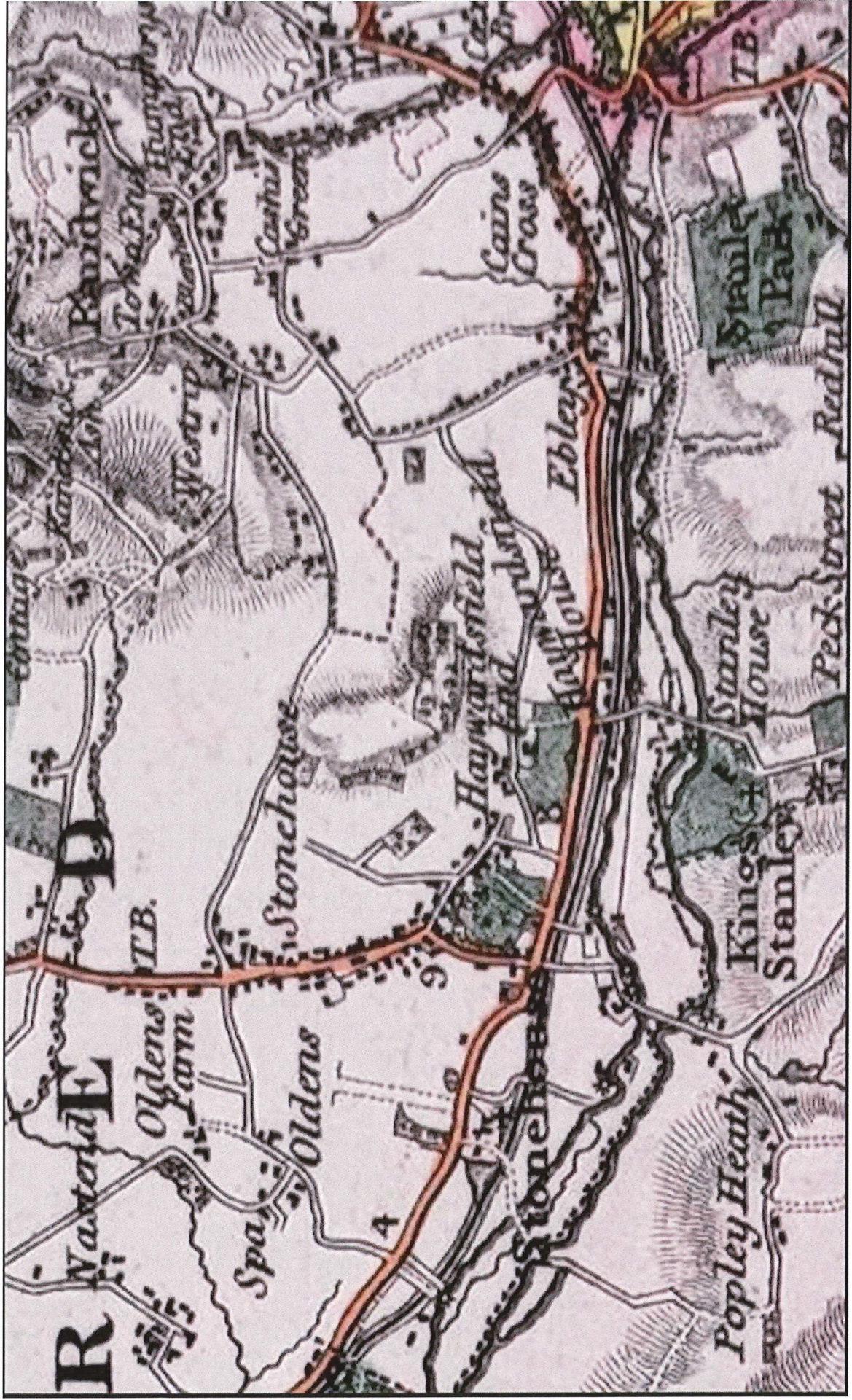
Ordnance Survey 1811, 2":1mile Pen & Ink on Paper (OSD172)



Bryant Map 1824

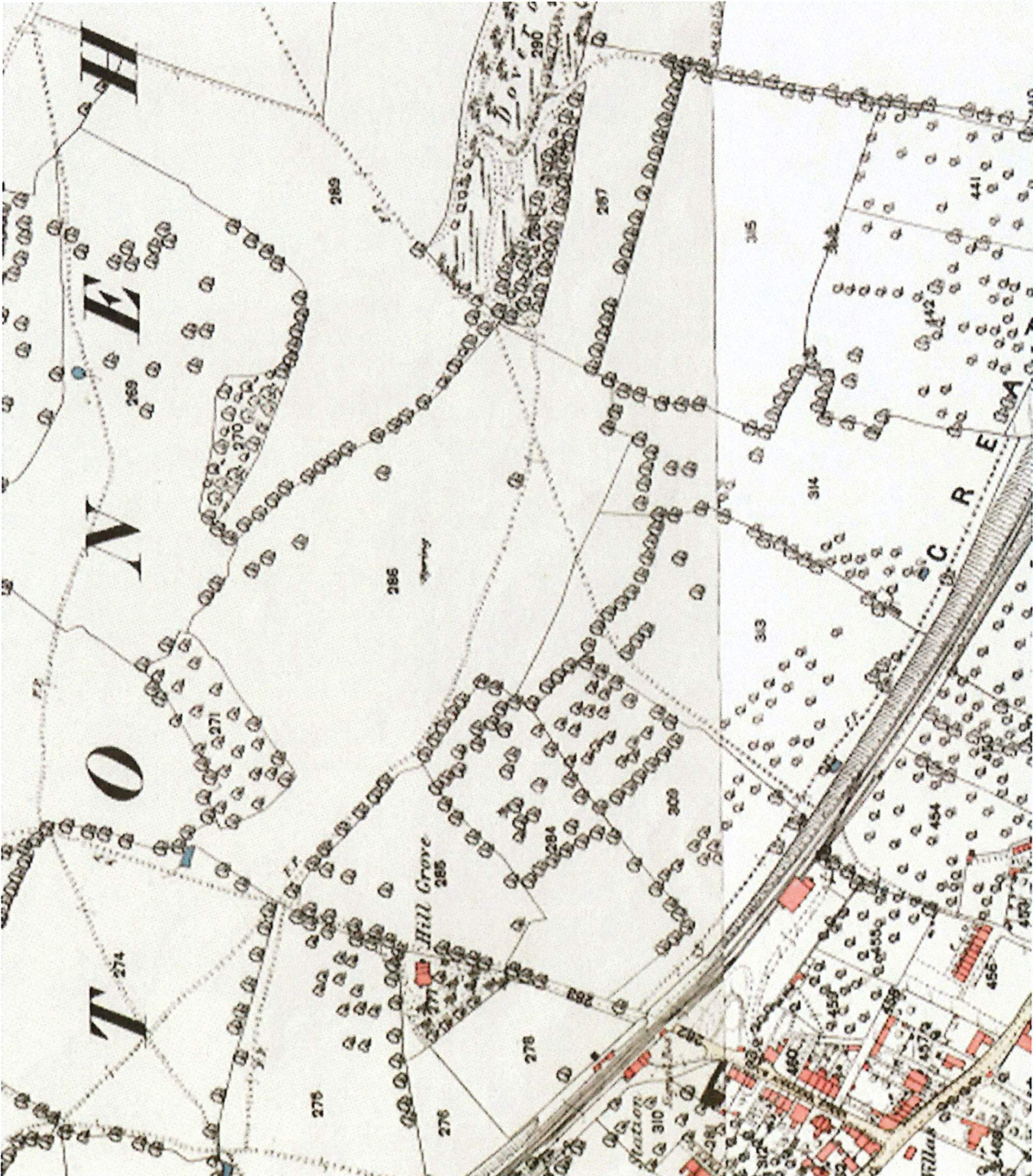


Greenwood Map 1824

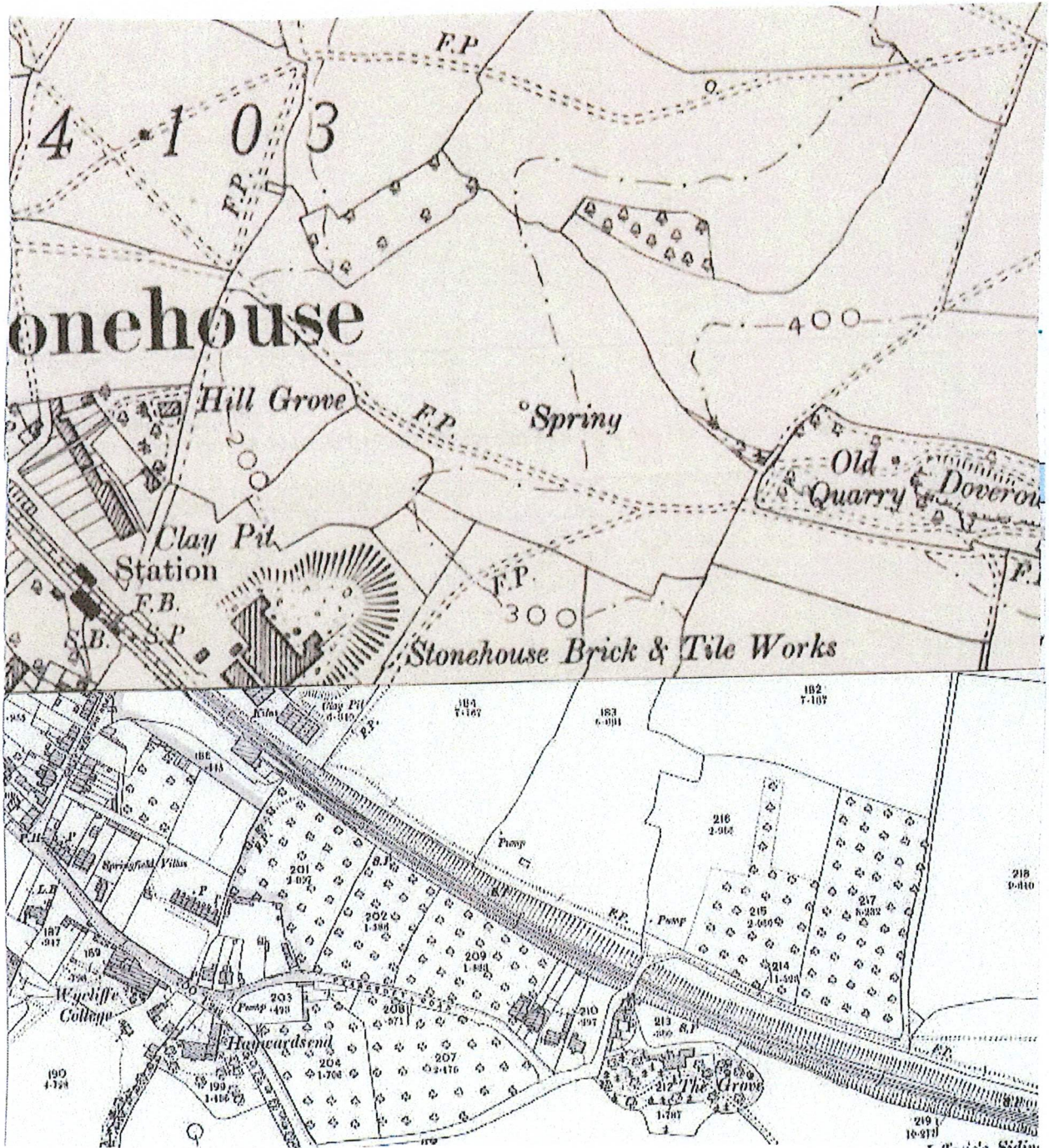




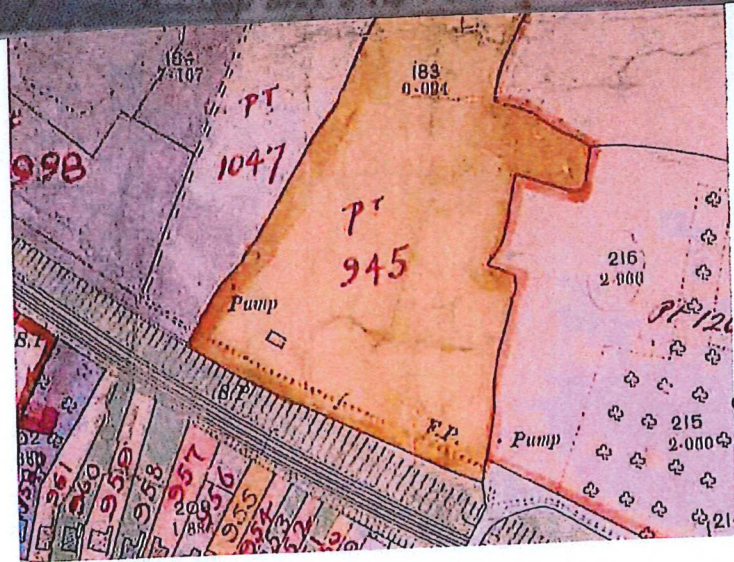
Ordnance Survey 25":1 mile 1885 (National Library of Scotland)



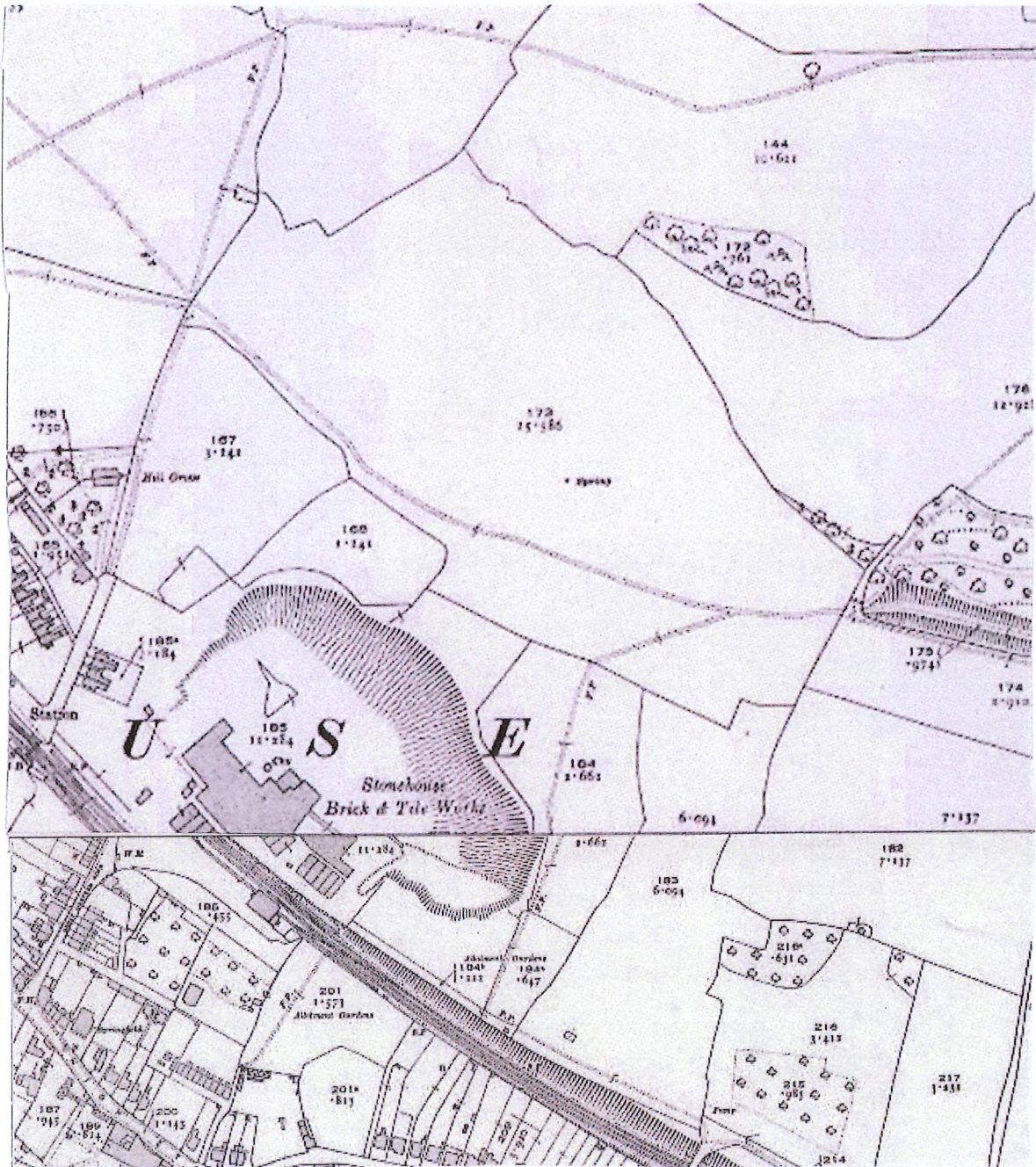
Ordnance Survey 25":1mile map 1901



Finance Act 1910



Ordnance Survey 25":1mile map- 1922





Stonehouse Tithe Map 1839

Original Submission- Stonehouse Parish Survey (National parks and Access to the Countryside Act 1949)

