DO NOT SCALE

The proposed parking restictions are outlined on Plans 02, 03, 04, and individual roads are shown at scale on Plans 011 to 019.



This document is issued for the party which commissioned it and for specific purposes connected with the captioned project only. It should not be relied upon by any other party or used for any other purpose. We accept no responsibility for the consequences of this document being relied upon by any other party, or being used for any other purpose, or containing any error or omission which is due to an error or omission in data supplied to us by other parties.

NOTES:

Rev.	Description	App.	Date
B	Detail annotations removed	WC	8/10
A	B4425 LW Coaches removed	AB	09/9

Gloucestershire COUNTY COUNCIL

Traffic Engineering,
Gloucestershire County Council,
Shire Hall,
Gloucester,
GL1 2TG

Project:
Bibury Traffic Management
Phase 2 – Sheet 1 –
OVERVIEW AREA EXTENT

Title:
Traffic Regulation Order
Proposed Overview Plan
Pay & Display, Limited Waiting,
No waiting and Coach bays.

Original scale	Scheme No.
NTS	PS26–10/

Drawn/Prepared by	Checked by	Approved by
JMH	A.B	
Drawn/Prepared date	**Checked date**	**Approved date**
10/07/26	29/09/26	

Drawing No.	Revision
BTM–001	B

© Crown copyright and database rights 2026 Ordnance Survey AC0000850000. You are permitted to use this data solely to enable you to respond to, or interact with, the organisation that provided you with the data. You are not permitted to copy, sub–licence, distribute or sell any of this data to third parties in any form.

A3

(Sheet 2)

DO NOT SCALE

This document is issued for the party which commissioned it and for specific purposes connected with the captioned project only. It should not be relied upon by any other party or used for any other purpose. We accept no responsibility for the consequences of this document being relied upon by any other party, or being used for any other purpose, or containing any error or omission which is due to an error or omission in data supplied to us by other parties.

N

(A) CUTLINE CUTLINE

C153 - Hay Lane -
600m on both sides
No waiting at any time,
from its junction with
B4425 in a westerly
direction.

(B) CUTLINE CUTLINE

B4425 -
Existing restrictions 2022.
No waiting 8am-6pm

C152 - Arlington Pike -
140m on both sides
No waiting 8am-6pm
from 30m north of its
junction with B4425

C152 - Arlington Pike -
30m on both sides
No waiting at any time
north from its junction
with B4425 & Hay Lane

C153 - Hay Lane -
600m on both sides
No Waiting at any time,
from its junction with
B4425 in a westerly
direction.

B4425 -
No waiting at any time
from 35m west of its
junction with Arlington
Fields west for 260m.

KEY:

"No Waiting at any time"
(Double yellow lines)

"No Waiting 8am - 6pm"
(Single yellow lines
outside properties)

Existing markings shown in grey

B4425, 500m on both sides
No Waiting at any time,
from its junction with C152
Arlington Pike in a south
westerly direction.

C152 - Arlington Pike (to
Welsh Way Ready Token)
500m on both sides
No Waiting at any time,
from its junction with B4425
in a southerly direction.

B4425, 500m on both sides
No Waiting at any time,
from its junction with C152
Arlington Pike in a south
westerly direction.

(C) CUTLINE CUTLINE

C152 - Arlington Pike (to
Welsh Way Ready Token)
500m on both sides
No Waiting at any time,
from its junction with B4425
in a southerly direction.

NOTES:

C152 - Arlington Pike -
No waiting at any time
330m on both sides
from 170m north of its
junction with B4425.

(B) CUTLINE CUTLINE

Rev.	Description	App.	Date
C	C152 Road name amended	WC	30/10
B	Key amended	AB	29/9
A	B4425 LW Coaches removed	AB	09/9

Gloucestershire COUNTY COUNCIL

Traffic Engineering,
Gloucestershire County Council,
Shire Hall,
Gloucester,
GL1 2TG

Project:
Bibury Traffic Management
Phase 2 – Sheet 2 –
WEST

Title:
Traffic Regulation Order
Proposed Restrictions
No Waiting – Various times,
Limited Waiting Coaches Only

Original scale	Scheme No.
NTS	PS26–10/

Drawn/Prepared by	Checked by	Approved by
JMH	A.B	.

Drawn/Prepared date	Checked date	Approved date
10/07/26	29/09/26	

Drawing No.	Revision
BPR–002	C

© Crown copyright and database rights 2025 Ordnance Survey AC0000850000. You are permitted to use this data solely to enable you to respond to, or interact with, the organisation that provided you with the data. You are not permitted to copy, sub–licence, distribute or sell any of this data to third parties in any form.

A3

(Sheet 3)

DO NOT SCALE

This document is issued for the party which commissioned it and for specific purposes connected with the captioned project only. It should not be relied upon by any other party or used for any other purpose. We accept no responsibility for the consequences of this document being relied upon by any other party, or being used for any other purpose, or containing any error or omission which is due to an error or omission in data supplied to us by other parties.

Ablington Road - C146 -
No waiting at any time,
On north verge only from 107m
west of its junction with B4425
north west for 428m to gateway

C146 - Ablington Road
Existing restrictions 2022.
No waiting at any time on
southern verge only.

Ablington Road - C146 -
No waiting at any time,
On north verge only from 107m
west of its junction with B4425
north west for 428m to gateway

C146 - Ablington Road
Existing restrictions 2022.
No waiting at any time

Disabled badge holders only
(3 hours maximum stay
10am-4pm, No return in 4 hrs)
on eastern kerbside, outside
Swan Hotel. (2 spaces)

No waiting 10am - 4pm
on eastern kerbside only

B4425 - ETRO 2026.
No waiting at any time &
No loading at any time,
Loading bay 10am-4pm
Max stay 10 minutes

The Street -
10am - 4pm Limited waiting
10 minutes maximum stay,
(No return within 2 hours)
on eastern kerbside only -
Swan Hotel -1 space (6m)

B4425 - The Street
(Eastern kerb line only)
Existing restrictions 2022.
No waiting at any time &
No loading at any time.

The Street - Pay & Display or
Pay by Phone - 8am - 6pm,
2 hour max stay, (No return 2 hrs)
Western kerbside, from 48m
southeast of its junction the C146
Ablington Rd, southeast for 132m

The Street -
10am - 4pm, Limited waiting
10 minutes Maximum Stay,
(No return within 2 hours)
on western kerbside only,
Buildout northwest for 25m.

Arlington

Bibury

NOTES:

"No Waiting at any time"
(Double yellow lines)

"No Waiting 10am - 4pm"
(Single yellow line)

"Limited waiting 10am - 4pm
- 10 minutes max stay"
(No return within 2 hours)

"Pay & Display / Pay by Phone"
8am - 6pm, 2 hour max stay
(No return within 2 hours)

Disabled badge holders only
(3 hours maximum stay, 10am-4pm,
No return within 4 hours)

Existing markings shown in grey

Rev.	Description	App.	Date
B	Max Stay / No return added	WC	8/10
A	Key amended	AB	29/9

Gloucestershire COUNTY COUNCIL

Traffic Engineering,
Gloucestershire County Council,
Shire Hall,
Gloucester,
GL1 2TG

Project:
Bibury Traffic Management
Phase 2 – Sheet 3 –
CENTRAL

Title:
Traffic Regulation Order
Proposed Restrictions
No waiting – Various times,
Limited Waiting, Pay to Park.

Original scale	Scheme No.
NTS	PS26–10/

Drawn/Prepared by	Checked by	Approved by
JMH	A.B	

Drawn/Prepared date	Checked date	Approved date
10/07/26	29/09/26	

Drawing No.	Revision
BPR–003	B

© Crown copyright and database rights 2025 Ordnance Survey AC0000850000. You are permitted to use this data solely to enable you to respond to, or interact with, the organisation that provided you with the data. You are not permitted to copy, sub–licence, distribute or sell any of this data to third parties in any form.

A3

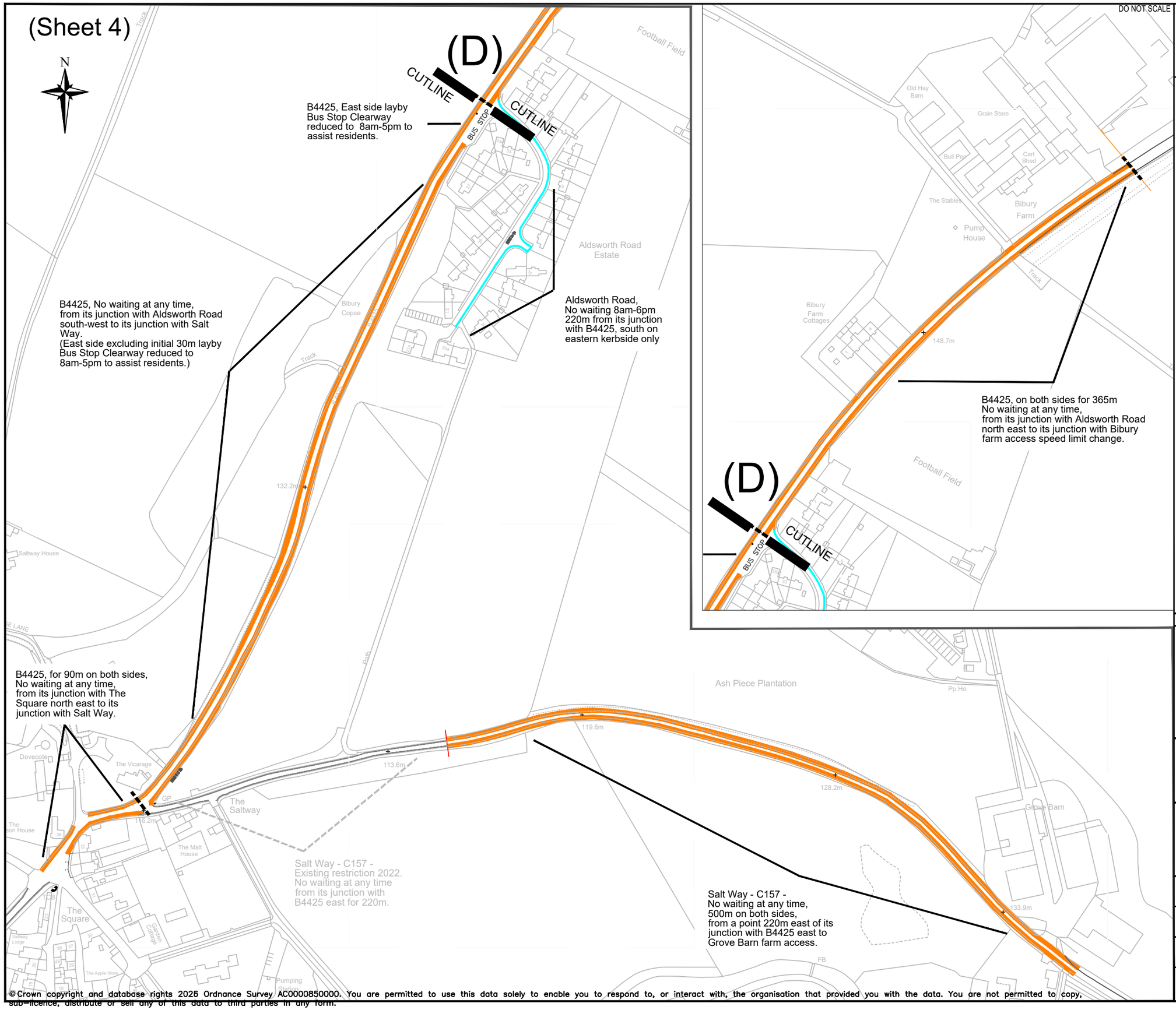

This document is issued for the party which commissioned it and for specific purposes connected with the captioned project only. It should not be relied upon by any other party or used for any other purpose. We accept no responsibility for the consequences of this document being relied upon by any other party, or being used for any other purpose, or containing any error or omission which is due to an error or omission in data supplied to us by other parties.

NOTES:

KEY:

"No Waiting at any time" (Double yellow lines)

"No Waiting 8am - 6pm" (Single yellow line outside properties)

Existing markings shown in grey

Rev.	Description	App.	Date
B	Key amended	AB	29/9
A	B4425 LW Coaches removed	AB	09/9

Gloucestershire COUNTY COUNCIL

Traffic Engineering,
Gloucestershire County Council,
Shire Hall,
Gloucester,
GL1 2TG

Project:
Bibury Traffic Management Phase 2 – Sheet 4 – EAST

Title:
Traffic Regulation Order Proposed Restrictions – No Waiting – Various times, Limited Waiting Coaches Only.

Original scale	Scheme No.	
NTS	PS26–10/	
Drawn/Prepared by: JMH	Checked by: A.B	Approved by
Drawn/Prepared date: 10/07/26	Checked date: 29/09/26	Approved date
Drawing No.: BPR–004		Revision: B

© Crown copyright and database rights 2026 Ordnance Survey AC0000850000. You are permitted to use this data solely to enable you to respond to, or interact with, the organisation that provided you with the data. You are not permitted to copy, sub-licence, distribute or sell any of this data to third parties in any form.

A3

A4

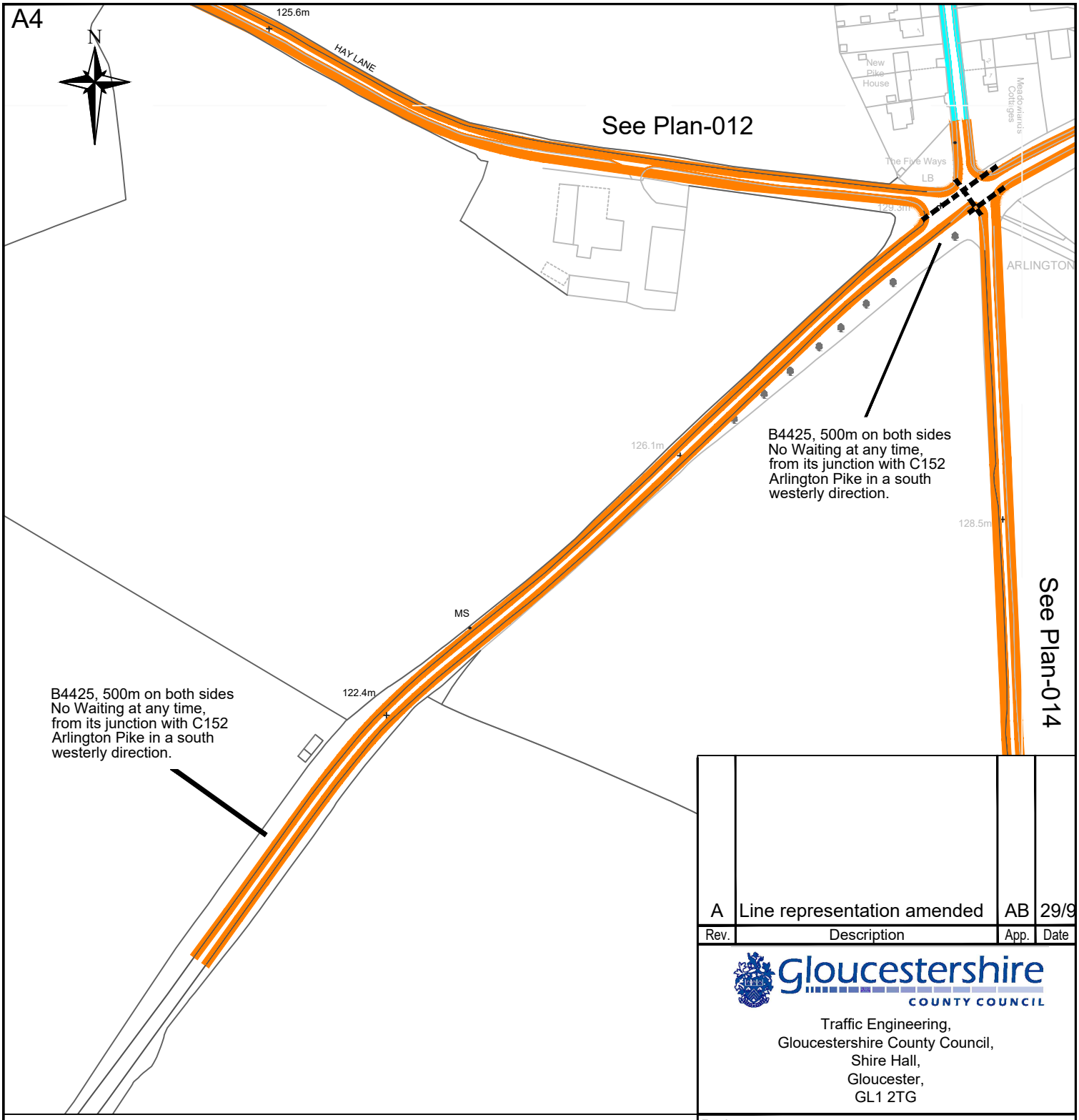

Rev.	Description	App.	Date
A	Line representation amended	AB	29/9

Gloucestershire COUNTY COUNCIL

Traffic Engineering,
Gloucestershire County Council,
Shire Hall,
Gloucester,
GL1 2TG

© Crown copyright and database rights 2026 Ordnance Survey AC0000850000. You are permitted to use this data solely to enable you to respond to, or interact with, the organisation that provided you with the data. You are not permitted to copy, sub-licence, distribute or sell any of this data to third parties in any form.

Project:
Bibury Traffic Management Phase 2
TRO Sheet 2 WEST

KEY:

"No Waiting at any time"
(Double yellow lines)

Title:
Traffic Regulation Order - Detail 1
B4425 approach to C152 (Five Ways)

Original scale	Scheme No.
1:2500	PS26–10/

Drawn/Prepared by	Checked by	Approved by
JMH	A.B	.

Drawn/Prepared date	Checked date	Approved date
07/26	09/26	.

Drawing No.	Revision
TRO–2–011	A

This document is issued for the party which commissioned it and for specific purposes connected with the captioned project only. It should not be relied upon by any other party or used for any other purpose. We accept no responsibility for the consequences of this document being relied upon by any other party, or being used for any other purpose, or containing any error or omission which is due to an error or omission in data supplied to us by other parties.

This document is issued for the party which commissioned it and for specific purposes connected with the captioned project only. It should not be relied upon by any other party or used for any other purpose. We accept no responsibility for the consequences of this document being relied upon by any other party, or being used for any other purpose, or containing any error or omission which is due to an error or omission in data supplied to us by other parties.

A4

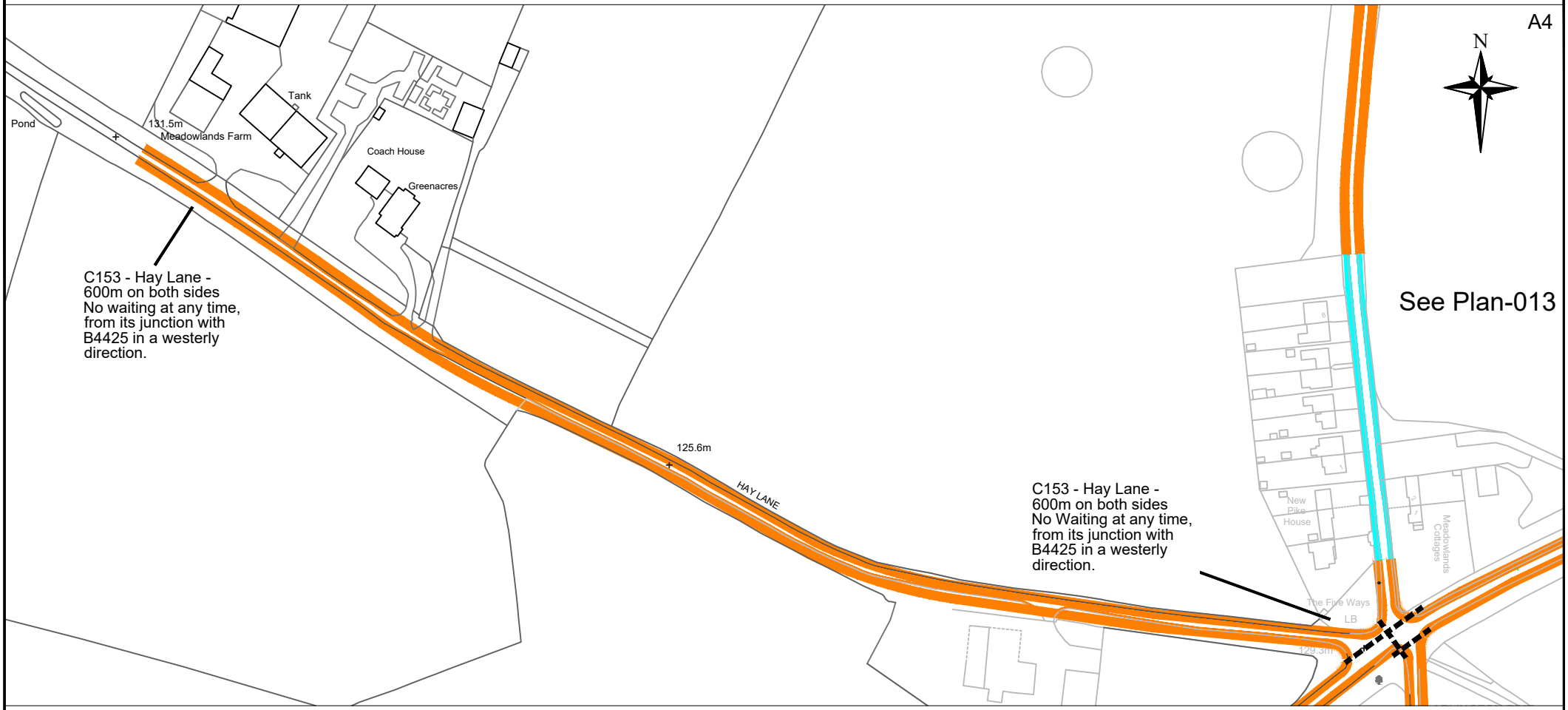

KEY:

"No Waiting at any time"
(Double yellow lines)

Gloucestershire COUNTY COUNCIL

Parking Services
Gloucestershire County Council,
Shire Hall,
Gloucester,
GL1 2TG

Project:
Bibury Traffic Management Phase 2
TRO Sheet 2 WEST

© Crown copyright and database rights 2026 Ordnance Survey AC0000850000. You are permitted to use this data solely to enable you to respond to, or interact with, the organisation that provided you with the data. You are not permitted to copy, sub-licence, distribute or sell any of this data to third parties in any form.

Rev.	Description	App.	Date
A	Line representation amended	AB	29/9

Title:
Traffic Regulation Order - Detail 2
Hay Lane west from B4425 (Five Ways)

Drawn/Prepared by	Checked by	Approved by	Original scale	Scheme No.
JMH	A.B	.	1:2500	PS26–10/
Drawn/Prepared date	**Checked date**	**Approved date**	**Drawing No.**	**Revision**
07/26	09/26	.	TRO–2–012	A

A4

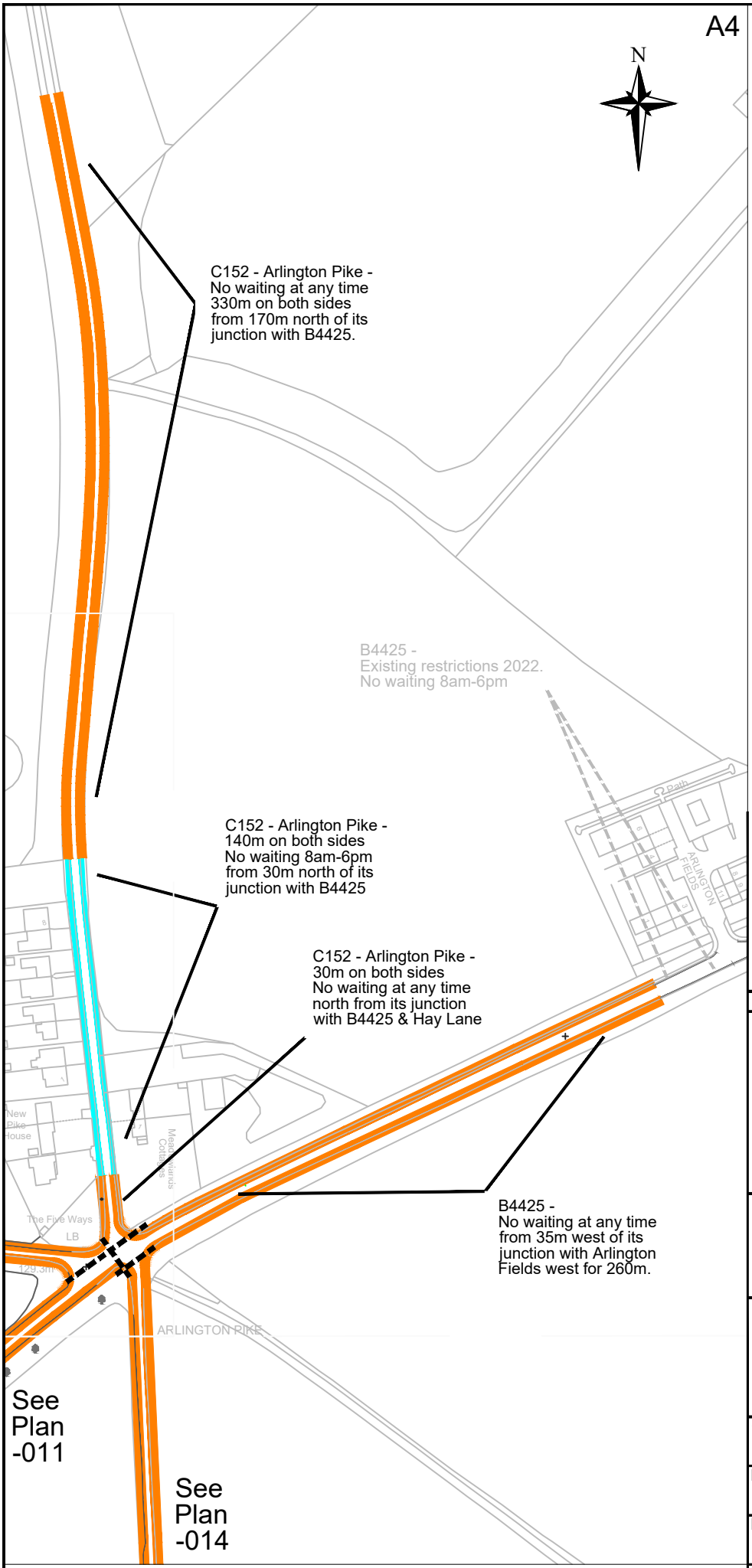

This document is issued for the party which commissioned it and for specific purposes connected with the captioned project only. It should not be relied upon by any other party or used for any other purpose. We accept no responsibility for the consequences of this document being relied upon by any other party, or being used for any other purpose, or containing any error or omission which is due to an error or omission in data supplied to us by other parties.

KEY:

"No Waiting at any time"
(Double yellow lines)

"No Waiting 8am - 6pm"
(Single yellow lines
outside properties)

Existing markings shown in grey

Rev.	Description	App.	Date
B	Line representation amended	AB	29/9
A	B4425 LW Coaches removed	AB	09/9

Gloucestershire COUNTY COUNCIL
Traffic Engineering,
Gloucestershire County Council,
Shire Hall,
Gloucester,
GL1 2TG

Project:
Bibury Traffic Management Phase 2
TRO Sheet 2 WEST

Title:
Traffic Regulation Order - Detail 3
C152 north from B4425 (Five Ways)
and B4425 east from C152

Original scale	Scheme No.
1:2500	PS26–10/

Drawn/Prepared by	Checked by	Approved by
JMH	A.B	.

Drawn/Prepared date	Checked date	Approved date
07/26	09/26	.

Drawing No.	Revision
TRO–2–013	B

© Crown copyright and database rights 2026 Ordnance Survey AC0000850000. You are permitted to use this data solely to enable you to respond to, or interact with, the organisation that provided you with the data. You are not permitted to copy, sub-licence, distribute or sell any of this data to third parties in any form.

A4

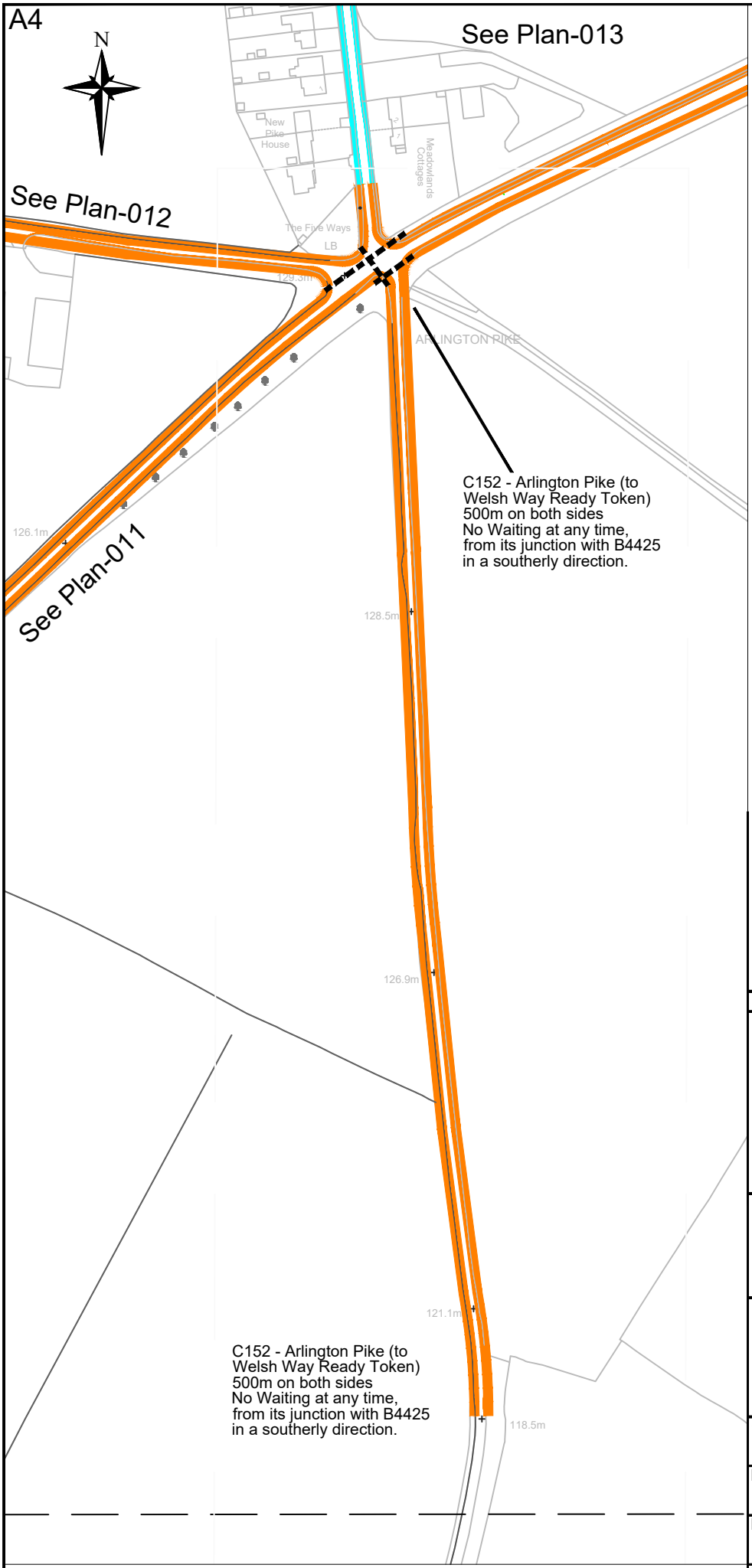

This document is issued for the party which commissioned it and for specific purposes connected with the captioned project only. It should not be relied upon by any other party or used for any other purpose. We accept no responsibility for the consequences of this document being relied upon by any other party, or being used for any other purpose, or containing any error or omission which is due to an error or omission in data supplied to us by other parties.

KEY:

"No Waiting at any time"
(Double yellow lines)

Rev.	Description	App.	Date
B	C152 road name amended	WC	30/10
A	Line representation amended	AB	29/9

Gloucestershire COUNTY COUNCIL
Parking Services
Gloucestershire County Council,
Shire Hall,
Gloucester,
GL1 2TG

Project:
Bibury Traffic Management Phase 2
TRO Sheet 2 WEST

Title:
Traffic Regulation Order - Detail 4
C152 south from B4425 (Five Ways)

Original scale	Scheme No.
1:2500	PS26–10/

Drawn/Prepared by	Checked by	Approved by
JMH	A.B	.

Drawn/Prepared date	Checked date	Approved date
07/26	09/.26	.

Drawing No.	Revision
TRO–2–014	B

© Crown copyright and database rights 2026 Ordnance Survey AC0000850000. You are permitted to use this data solely to enable you to respond to, or interact with, the organisation that provided you with the data. You are not permitted to copy, sub-licence, distribute or sell any of this data to third parties in any form.

This document is issued for the party which commissioned it and for specific purposes connected with the captioned project only. It should not be relied upon by any other party or used for any other purpose. We accept no responsibility for the consequences of this document being relied upon by any other party, or being used for any other purpose, or containing any error or omission which is due to an error or omission in data supplied to us by other parties.

A4

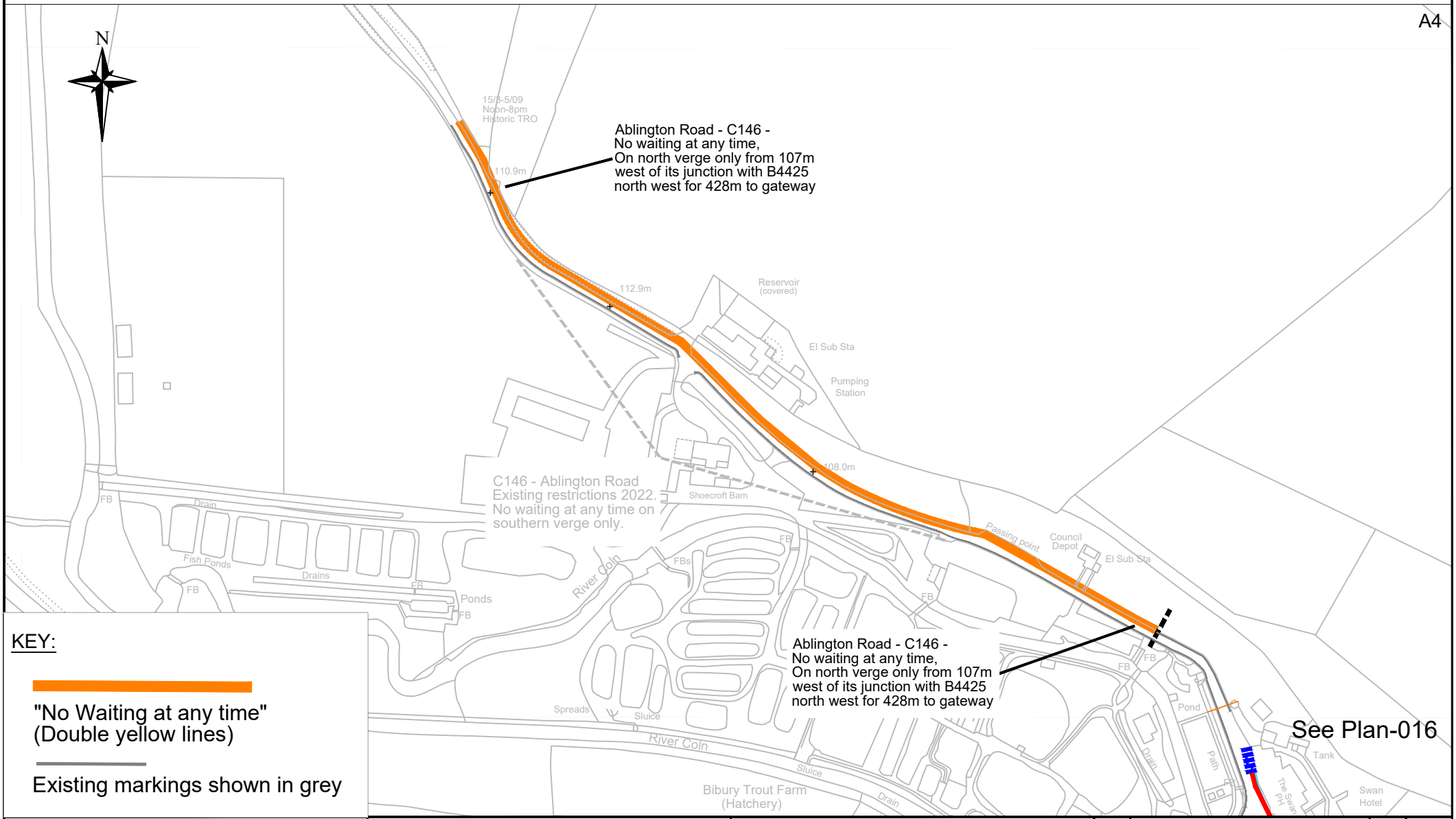

KEY:

"No Waiting at any time"
(Double yellow lines)

Existing markings shown in grey

Gloucestershire COUNTY COUNCIL

Parking Services
Gloucestershire County Council,
Shire Hall,
Gloucester,
GL1 2TG

Project:
Bibury Traffic Management Phase 2
TRO Sheet 3 CENTRAL

© Crown copyright and database rights 2026 Ordnance Survey AC0000850000. You are permitted to use this data solely to enable you to respond to, or interact with, the organisation that provided you with the data. You are not permitted to copy, sub-licence, distribute or sell any of this data to third parties in any form.

Rev.	Description	App.	Date
A	Line representation amended	AB	29/9

Title:
Traffic Regulation Order - Detail 5
Ablington Road north west from B4425
(Swan Bridge)

Drawn/Prepared by	Checked by	Approved by	Original scale	Scheme No.
JMH	A.B.	.	1:2500	PS26–10/
Drawn/Prepared date	**Checked date**	**Approved date**	**Drawing No.**	**Revision**
07/26	09/26	.	TRO–3–015	.

A4

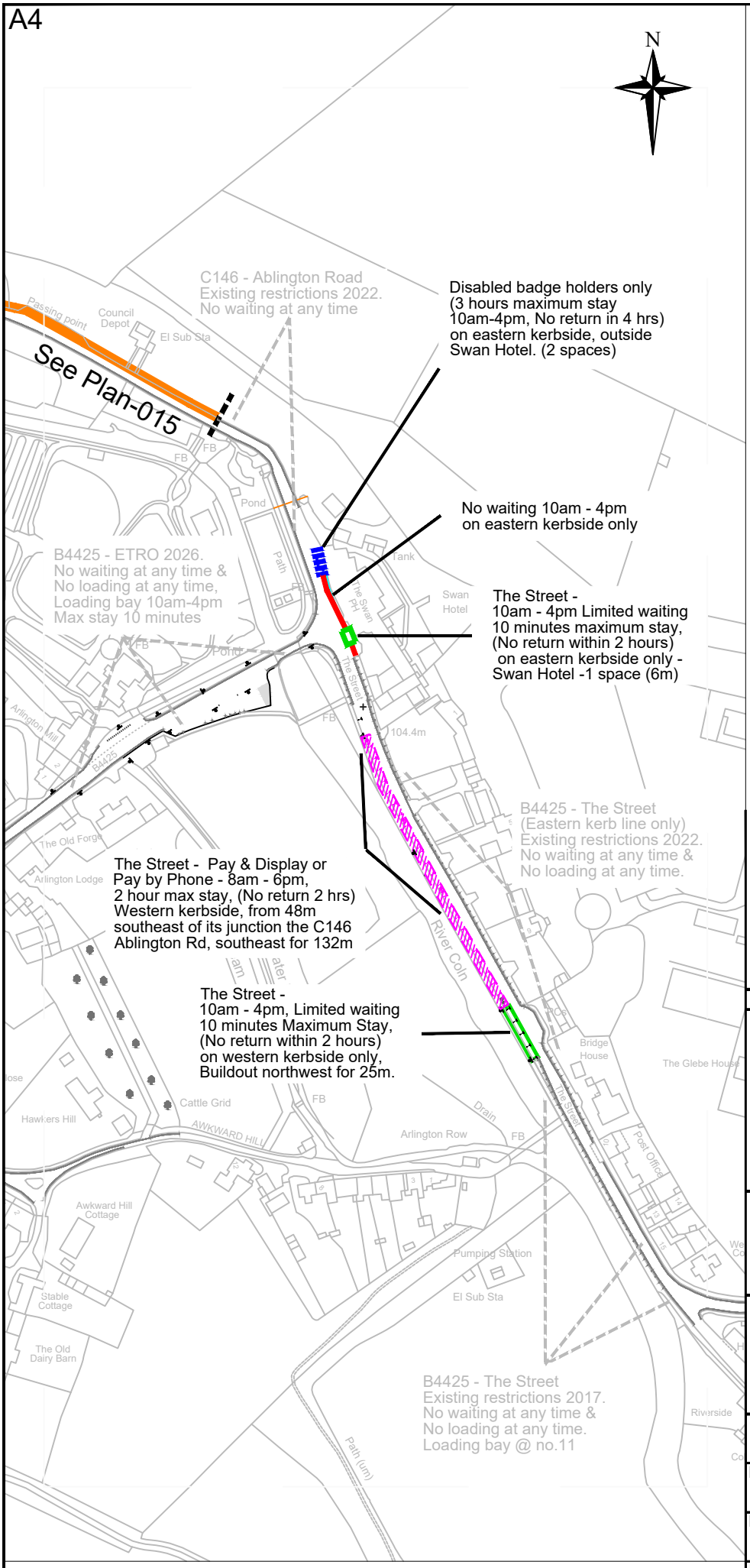

This document is issued for the party which commissioned it and for specific purposes connected with the captioned project only. It should not be relied upon by any other party or used for any other purpose. We accept no responsibility for the consequences of this document being relied upon by any other party, or being used for any other purpose, or containing any error or omission which is due to an error or omission in data supplied to us by other parties.

KEY:

"No Waiting at any time"
(Double yellow lines)

"No Waiting 10am - 4pm"
(Single yellow lines)

"Limited waiting 10am - 4pm
- 10 minutes max stay"
(No return within 2 hours)

"Pay & Display or Pay by Phone"
8am - 6pm, 2 hour max stay
(No return within 2 hours)

Disabled badge holders only
(3 hours maximum stay, 10am-4pm,
No return within 4 hours)

Existing markings shown in grey

Rev.	Description	App.	Date
B	Max Stay / No return added	WC	8/10
A	Line representation amended	AB	29/9

Gloucestershire COUNTY COUNCIL
Parking Services
Gloucestershire County Council,
Shire Hall,
Gloucester,
GL1 2TG

Project:
Bibury Traffic Management Phase 2
TRO Sheet 3 CENTRAL

Title:
Traffic Regulation Order - Detail 6
Ablington Road, B4425 (Swan Bridge)
and The Street

Original scale	Scheme No.
1:2500	PS26–10/

Drawn/Prepared by	Checked by	Approved by
JMH	A.B	.

Drawn/Prepared date	Checked date	Approved date
07/26	09/26	.

Drawing No.	Revision
TRO–3–016	B

© Crown copyright and database rights 2026 Ordnance Survey AC0000850000. You are permitted to use this data solely to enable you to respond to, or interact with, the organisation that provided you with the data. You are not permitted to copy, sub-licence, distribute or sell any of this data to third parties in any form.

This document is issued for the party which commissioned it and for specific purposes connected with the captioned project only. It should not be relied upon by any other party or used for any other purpose. We accept no responsibility for the consequences of this document being relied upon by any other party, or being used for any other purpose, or containing any error or omission which is due to an error or omission in data supplied to us by other parties.

A4

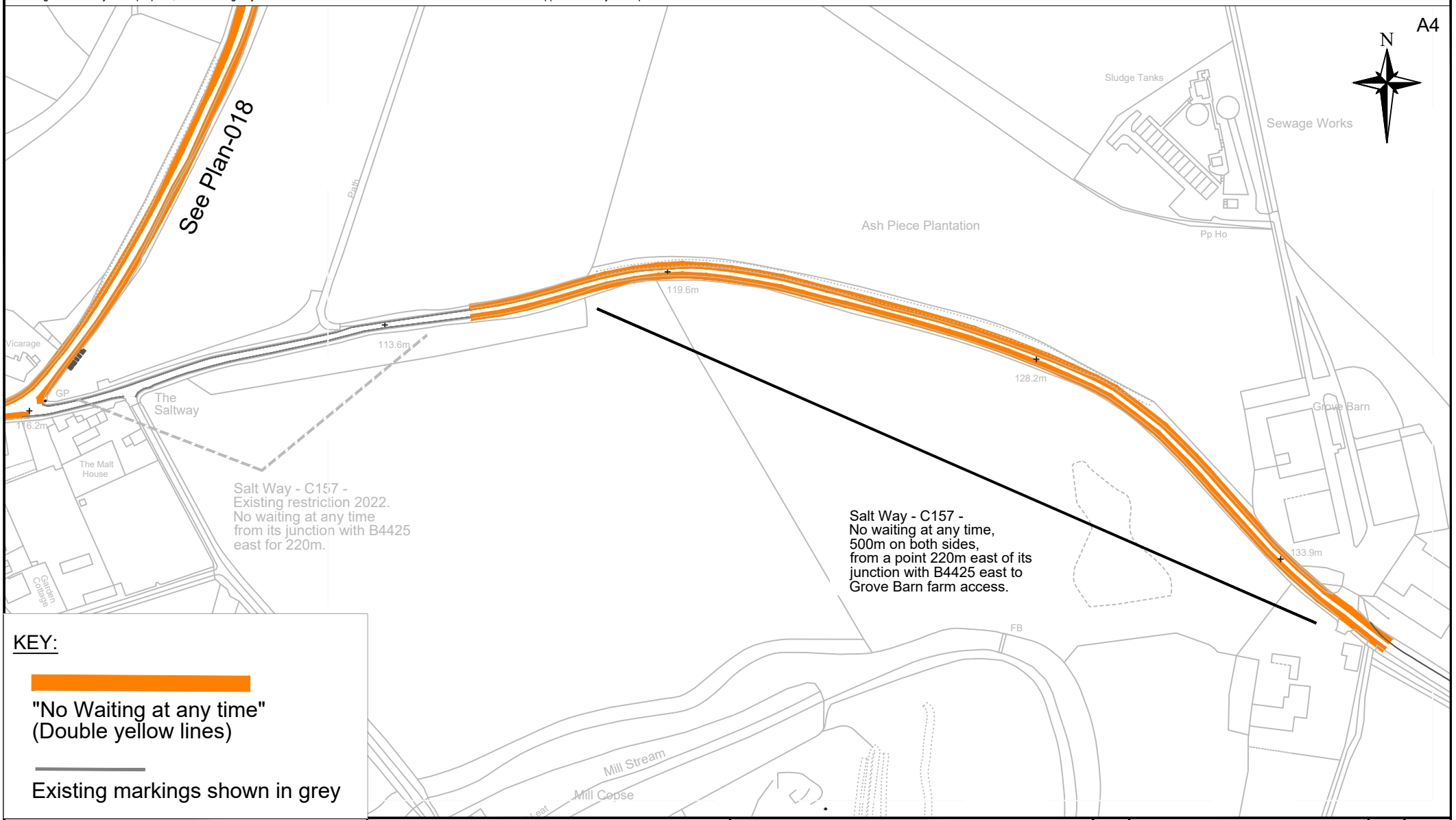

KEY:

"No Waiting at any time"
(Double yellow lines)

Existing markings shown in grey

Gloucestershire COUNTY COUNCIL

Parking Services
Gloucestershire County Council,
Shire Hall,
Gloucester,
GL1 2TG

Project:
Bibury Traffic Management Phase 2
TRO Sheet 4 EAST

© Crown copyright and database rights 2026 Ordnance Survey AC0000850000. You are permitted to use this data solely to enable you to respond to, or interact with, the organisation that provided you with the data. You are not permitted to copy, sub-licence, distribute or sell any of this data to third parties in any form.

Rev.	Description	App.	Date
A	Line representation amended	AB	29/9

Title:
Traffic Regulation Order - Detail 7
Salt Way east from end of existing restrictions

Drawn/Prepared by	Checked by	Approved by	Original scale	Scheme No.
JMH	A.B.	.	1:2500	PS26–10/
Drawn/Prepared date	**Checked date**	**Approved date**	**Drawing No.**	**Revision**
07/26	09/26	.	TRO–4–017	.

KEY:

"No Waiting at any time"
(Double yellow lines)

"No Waiting 8am - 6pm"
(Single yellow line
outside properties)

Existing markings shown in grey

A4

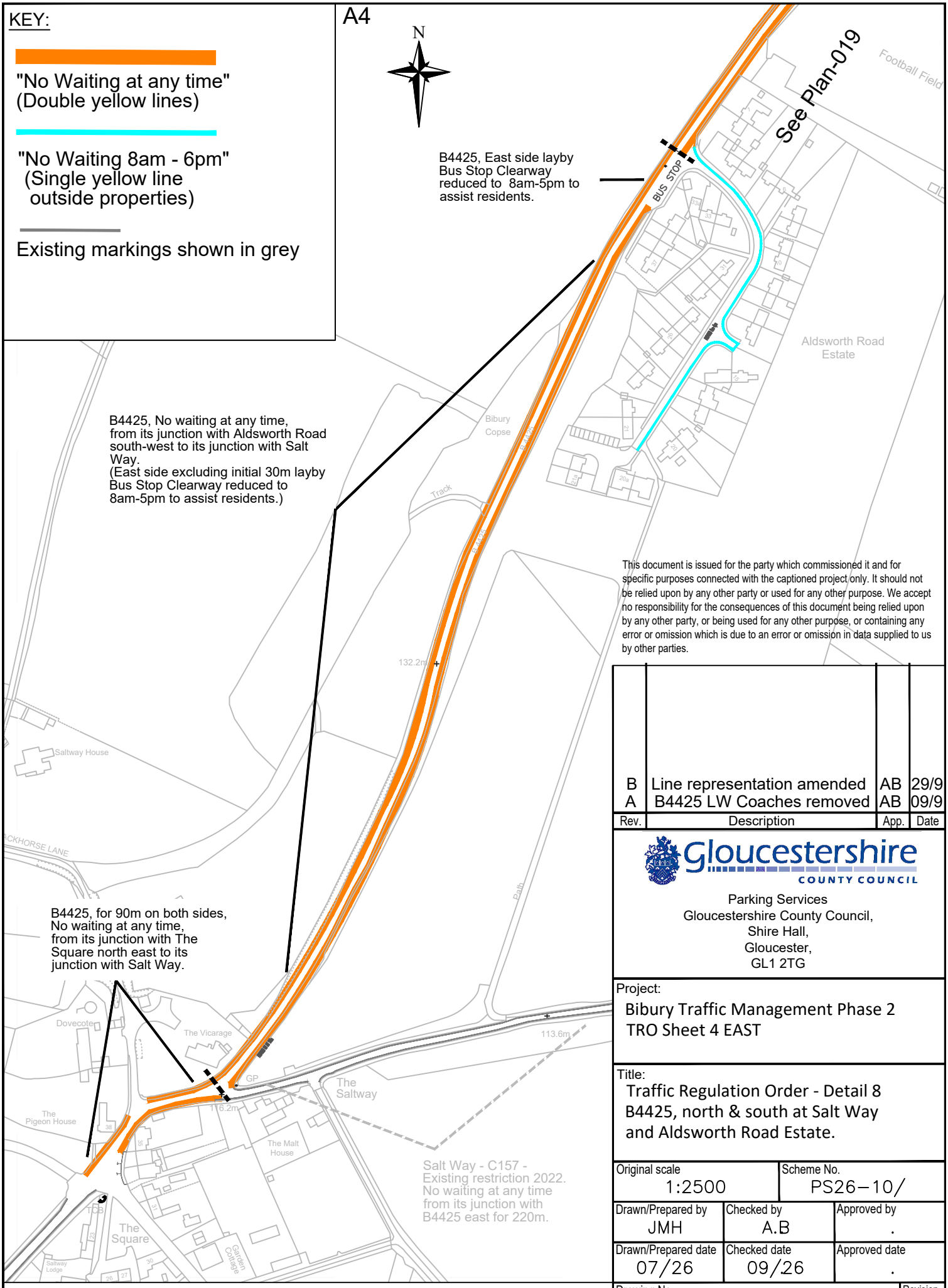

This document is issued for the party which commissioned it and for specific purposes connected with the captioned project only. It should not be relied upon by any other party or used for any other purpose. We accept no responsibility for the consequences of this document being relied upon by any other party, or being used for any other purpose, or containing any error or omission which is due to an error or omission in data supplied to us by other parties.

Rev.	Description	App.	Date
B	Line representation amended	AB	29/9
A	B4425 LW Coaches removed	AB	09/9

Gloucestershire COUNTY COUNCIL
Parking Services
Gloucestershire County Council,
Shire Hall,
Gloucester,
GL1 2TG

Project:
Bibury Traffic Management Phase 2
TRO Sheet 4 EAST

Title:
Traffic Regulation Order - Detail 8
B4425, north & south at Salt Way
and Aldsworth Road Estate.

Original scale	Scheme No.
1:2500	PS26–10/

Drawn/Prepared by	Checked by	Approved by
JMH	A.B	.

Drawn/Prepared date	Checked date	Approved date
07/26	09/26	.

© Crown copyright and database rights 2026 Ordnance Survey AC0000850000. You are permitted to use this data solely to enable you to respond to, or interact with, the organisation that provided you with the data. You are not permitted to copy, sub-licence, distribute or sell any of this data to third parties in any form.

Drawing No.	Revision
TRO–4–018	B

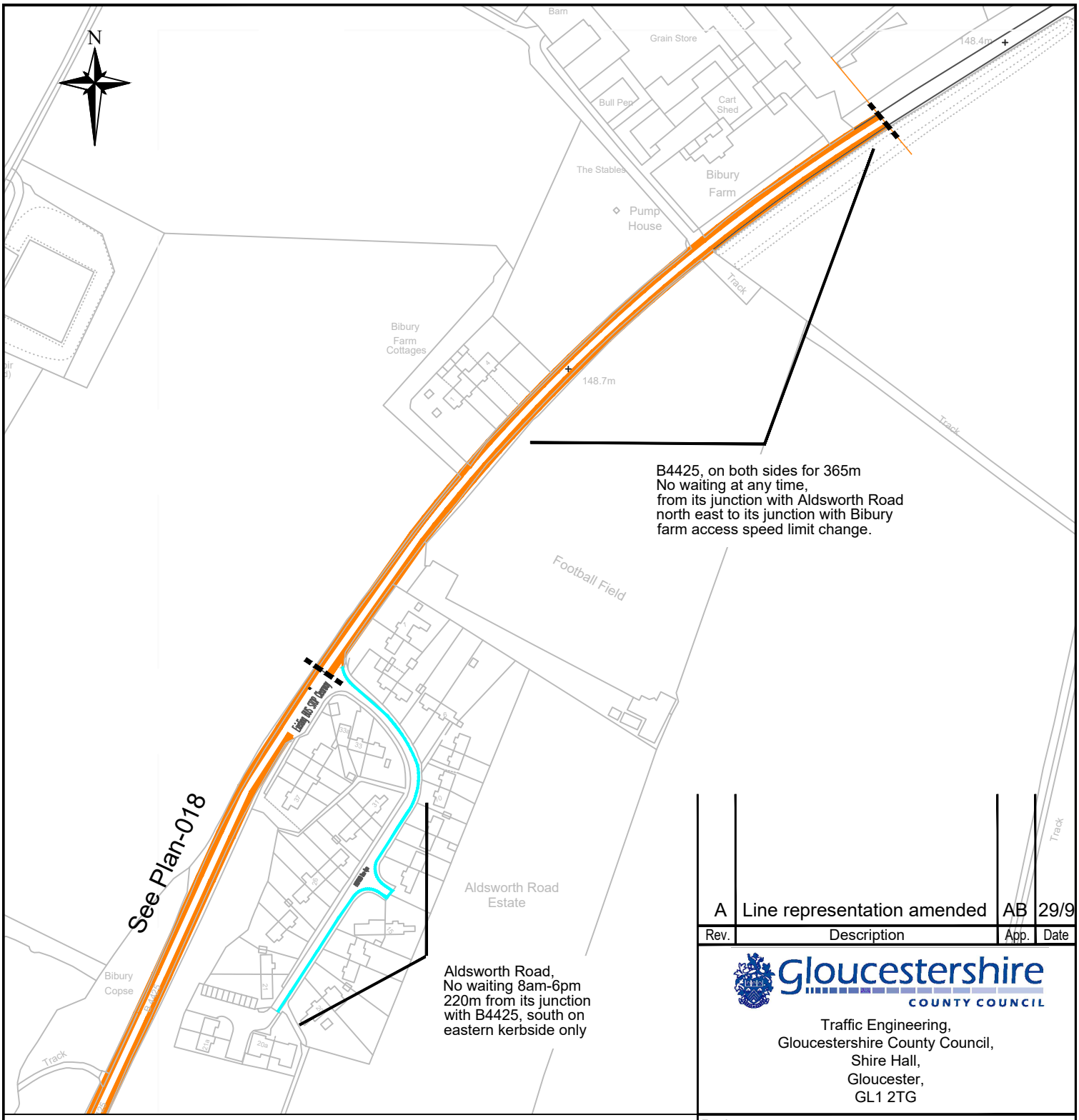

Rev.	Description	App.	Date
A	Line representation amended	AB	29/9

Gloucestershire COUNTY COUNCIL

Traffic Engineering,
Gloucestershire County Council,
Shire Hall,
Gloucester,
GL1 2TG

© Crown copyright and database rights 2026 Ordnance Survey AC0000850000. You are permitted to use this data solely to enable you to respond to, or interact with, the organisation that provided you with the data. You are not permitted to copy, sub-licence, distribute or sell any of this data to third parties in any form.

KEY:

"No Waiting at any time"
(Double yellow lines)

"No Waiting 8am - 6pm"
(Single yellow lines
outside properties)

This document is issued for the party which commissioned it and for specific purposes connected with the captioned project only. It should not be relied upon by any other party or used for any other purpose. We accept no responsibility for the consequences of this document being relied upon by any other party, or being used for any other purpose, or containing any error or omission which is due to an error or omission in data supplied to us by other parties.

Project:
Bibury Traffic Management Phase 2
TRO Sheet 4 EAST

Title:
Traffic Regulation Order - Detail 9
B4425 north of Adlington Road Estate

Original scale	Scheme No.
1:2500	PS26–10/

Drawn/Prepared by	Checked by	Approved by
JMH	A.B	.

Drawn/Prepared date	Checked date	Approved date
07/26	09/26	.

Drawing No.	Revision
TRO–4–019	A

A4