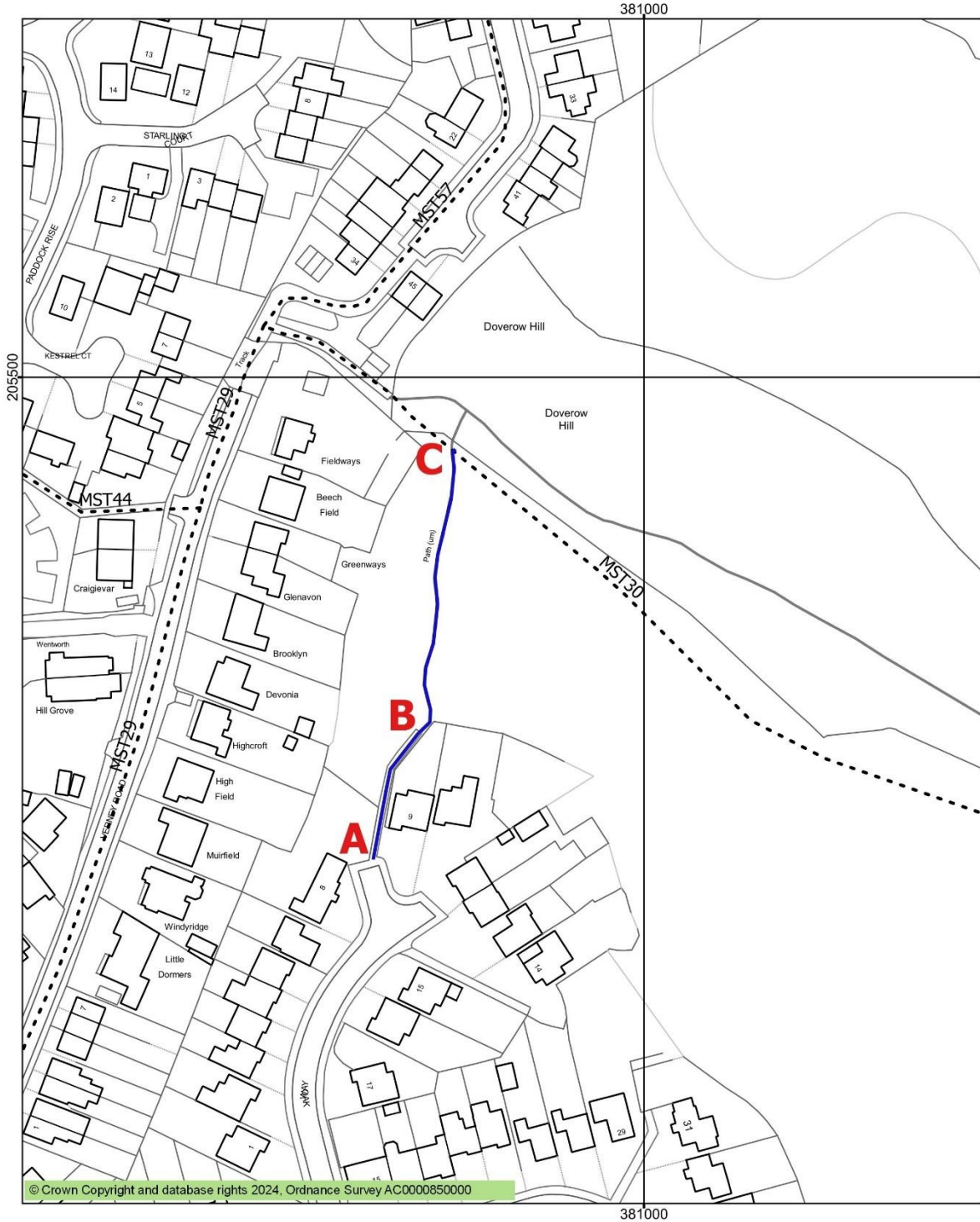


3.2 JAH2 -Claimed Route Map Oak Way Stonehouse



<p>Highway Records Shire Hall, Westgate Street, Gloucester GL1 2TG Tel. 01452 427969 www.gloucestershire.gov.uk</p>	<p>Drawn by: J Haworth SCALE: 1:1,250 DATE: 27 September</p>	<p>CLAIMED ROUTE OAK WAY, STONEHOUSE PARISH (573/11/212(4))</p>
<p><small>This map is reproduced from (or based upon) Ordnance Survey material with the permission of Ordnance Survey on behalf of the controller of His Majesty's Stationery Office. © Crown Copyright and database right 2024. Ordnance Survey AC0000850000. Unauthorised reproduction infringes Crown copyright and may lead to prosecution or civil proceedings. You are not permitted to copy, sub-license, distribute or sell any of this data to third parties in any form.</small></p>		<p>Claimed Route ————— Unaffected public rights of way - - - - -</p>

3.2 JAH3A - Claimed Route towards Point A



3.2 JAH3B - Claimed Route at Point A



3.2 JAH3C - Claimed Route between Points A-B



3.2 JAH3D - Claimed route at Point B



3.2 JAH3E - Claimed Route between Point B-C



3.2 JAH3F - Claimed Route between B and C




3.2 JAH3G - View between Points B-C




3.2 JAH3H - View ascending to Point C



3.2 JAH3I - Point C back to Claimed Route



3.2 JAH3J - Point C (Claimed route to the right and MST30 to the left)



3.2 JAH4 Summary of User Evidence Statements

Oak Way to MST30, Stonehouse - Qualifying period 2003-2023 (20 years)

