

PUBLIC RIGHT OF WAY USER EVIDENCE STATEMENT

PLEASE KEEP A COPY FOR YOUR OWN RECORDS

ABOUT YOU

Name ANNETTE CAPENER

Address 17 OAK WAY

..... STONEHOUSE

..... GLOUCESTERSHIRE

..... Postcode GL10 2QJ

Year of Birth 1952

Have you lived at any other addresses during the time you have used the path or way?
If so, please provide details and years [full addresses are not required]

..... LITTLE AUSTRALIA STONEHOUSE GLOS

..... 1976 - 1982

MAP OF THE APPLICATION ROUTE

Please mark the route or routes which you have used on a blank copy of the general location map supplied by the OMA, and annotate the map with anything that is referred to in your statement. If the plan does not show the entire route used, or if any route or routes have been 'pre-marked', please contact the Modification Orders Team at modificationorders@gloucestershire.gov.uk.

Please put your initials on your map and date it. DO NOT ADD YOUR FULL SIGNATURE.

YOUR USE OF THE APPLICATION ROUTE

1. In which years did you use the application route?

From 1976 To 2023

2. Were there any extended periods during which you did not use the route at all? If so, please state when and why?

..... No

.....

3. Please describe the application route, including the start and finish points (providing Public Rights of Way numbers, road names or OS grid references if you can)

SO 80939 05483 to SO 81212 05352 ALONG FENCE TO SOUTH AND VIA SPRING
 SO 81212 05352 to SO 81120 05355 ACCESS TO VIEWPOINT
 SO 81120 05355 to SO 81143 05323 VIEWPOINT TO FIELD STILE
 SO 81143 05323 to SO 81217 05279 TOP OF FIELD
 SO 81217 05279 to SO 81160 05058 WESTSIDE OF FIELD

4. How did you use the application route and how often? [Please tick any that apply]

	Daily	Weekly	Monthly	Every few months	Once a year	Other (please describe)
On foot		✓				
On horseback						
By pedal cycle						
By motor vehicle						
By horse-drawn vehicle						

5. Has the application route always followed the same course?

- Yes
 Don't know
 No

If no – how and when was the route altered?

.....

ALSO:-

SO 81217 05279 to SO 81212 05036 EAST SIDE OF FIELD

6. Approximately how wide is the application route?
[Please give your estimate of the width across which you used the route including the width used when passing others or walking with others. Take care to consider the overall width of the route. If this varies, please describe how] [Or please state 'Don't know']

VARIABLE, APPROX. 1m

7. What type of surface does the application route have? (for example grass, gravel, earth)
[For varying surfaces, please describe with reference to your map]

GRASS

8. Have there ever been any of the following on the application route?
a. Stiles [state locations and show on your map; please also say how long you've known them in place]

STILES at SO 81120 05355, SO 8114305323,
SO 80964 05471 ALL IN PLACE FOR 40+ YEARS

- b. Gates [state locations and show on your map; please also say how long you've known them in place & whether they've been locked (state whether permanently or temporarily locked)]

- c. Other barriers [state locations and show on your map; please also say how long you've known them in place]

9. Did any of the above prevent you from using the application route?

No

Yes

If yes, please give details

.....
.....

10. Have you ever seen any signs or notices suggesting whether or not the application route is a public right of way? (for example "Private", "Keep Out", No Right of Way "Trespassers will be Prosecuted", "Permissive Route Only")

No

Yes

Don't know

If yes – state when and give details, including when they were present and mark their location on your map

SIGN INDICATING PRIVATE - NO PUBLIC RIGHT OF WAY
.....
KEEP TO DESIGNATED FOOTPATH ONLY.
.....
THIS WAS ERRECTED IN APRIL 2023
.....

Land Ownership

11. Were you working for any owner or occupier of land crossed by the application route at the time when you used it, or were you a tenant / licensee of any such owner?

No

Yes

If yes – provide details and dates

.....
.....
.....

12. Did the owner or occupier ever give you permission (or did you seek permission) to use the application route?

No

Yes

If yes – provide details and dates

.....
.....
.....

13. Has anyone ever told you the application route was not public (including by an owner, tenant of the land or by anyone in their employment)?

- No
 Yes

(This question continues on the next page...)
If yes – provide details and dates

.....
.....
.....

14. Have you ever been stopped or turned back when using the application route?

- No
 Yes

If yes, please give details including when this happened and by who

.....
.....
.....

15. Have you ever had a private right to use the application route? (for example, an easement, private right of access, licence, etc.)

- No
 Yes

If yes, please give full details, including who gave the permission, why and when

.....
.....
.....

Other Information

16. Do you have, or do you have knowledge of, any documentary evidence which is relevant to the application route or which indicates public use? (for example photographs, guidebooks, letters, sale documents, old maps, etc.)

- No
- Yes

If yes – please provide details

.....

.....

.....

Are you willing to provide copies, if requested? No Yes

17. Please give any further information which you consider would be helpful in reaching a decision as to whether the application route should be recorded as a public right of way?
[Continue on a separate sheet if necessary]
[If you wish to provide a separate sketch map, please do so and attach to this statement]

.....

.....

.....

.....

.....

.....

.....

.....

.....

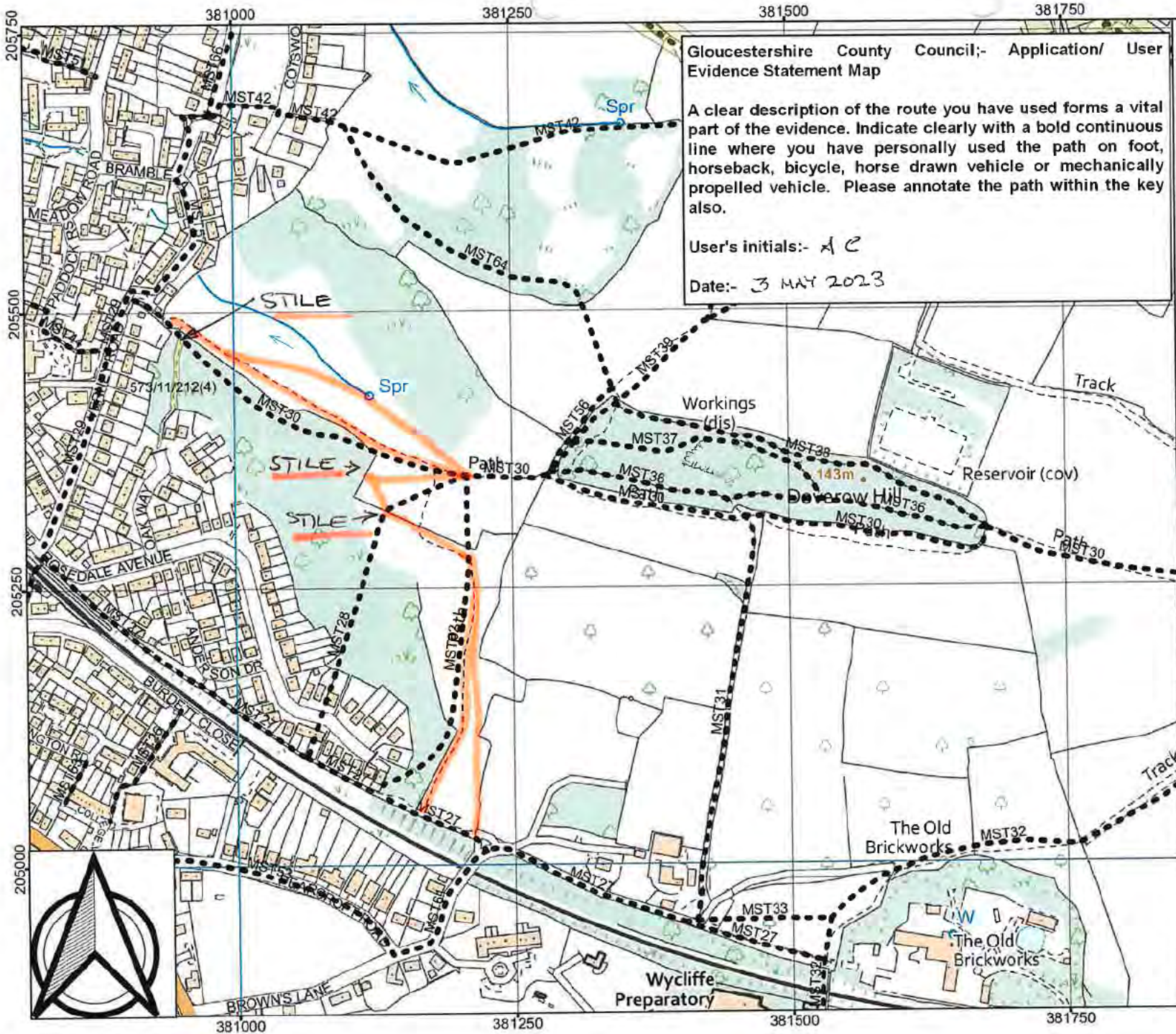
18. During the investigation the OMA may want to interview some or all of the claimants in order to gather additional information. Would you be willing to talk to an officer from the OMA about your knowledge of the application route?

- Yes
- No

19. Would you be willing to attend a hearing, or public inquiry to give evidence if necessary?

- Yes
- No

End of questions.



Gloucestershire County Council;- Application/ User Evidence Statement Map

A clear description of the route you have used forms a vital part of the evidence. Indicate clearly with a bold continuous line where you have personally used the path on foot, horseback, bicycle, horse drawn vehicle or mechanically propelled vehicle. Please annotate the path within the key also.

User's initials:- *AC*

Date:- *3 MAY 2023*

**VERNEY FIELDS
STONEHOUSE**

Key

Claimed route



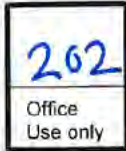
Unaffected public rights of way



Highway Records

Shire Hall, Westgate Street,
Gloucester GL1 2TG
Tel. 01452 328981
www.gloucestershire.gov.uk
Drawn by: J Harris
SCALE: 1:4,634.005904
DATE: 04/04/2023

This map is reproduced from (or based upon) Ordnance Survey material with the permission of Ordnance Survey on behalf of the controller of Her Majesty's Stationery Office. © Crown Copyright and database right 2022. Ordnance Survey 100019134. Unauthorised reproduction infringes Crown copyright and may lead to prosecution or civil proceedings. You are not permitted to copy, sub-license, distribute or sell any of this data to third parties in any form.



PUBLIC RIGHT OF WAY USER EVIDENCE STATEMENT

PLEASE KEEP A COPY FOR YOUR OWN RECORDS

ABOUT YOU

Name ... GILLIAN SERMON

Address ... 28 BRAMBLE LANE ... STONEHOUSE

Postcode ... GL10 2RA

Year of Birth ... 1960

Have you lived at any other addresses during the time you have used the path or way? If so, please provide details and years [full addresses are not required]

YES - OCCASIONALLY WHILE VISITING PARTNER FROM 2017 - 2019 I MOVED TO CURRENT ADDRESS IN JAN 2020 PRIOR TO THIS I LIVED IN ASHFORD, MIDDLESEX

MAP OF THE APPLICATION ROUTE

Please mark the route or routes which you have used on a blank copy of the general location map supplied by the OMA, and annotate the map with anything that is referred to in your statement. If the plan does not show the entire route used, or if any route or routes have been 'pre-marked', please contact the Modification Orders Team at modificationorders@gloucestershire.gov.uk.

Please put your initials on your map and date it. DO NOT ADD YOUR FULL SIGNATURE.

YOUR USE OF THE APPLICATION ROUTE




1. In which years did you use the application route?

From ... 2017 ... To ... 2023 (still using them)

2. Were there any extended periods during which you did not use the route at all? If so, please state when and why?

N/A

3. Please describe the application route, including the start and finish points (providing Public Rights of Way numbers, road names or OS grid references if you can)

-  The main paths I use are marked with solid red line. Until now I believed these to be the PROWS MST 30 + MST 62. MST 30 goes from Bramble lane / Verney Road straight up to Diverow Woods. MST 62 starts at Birtons Lane / Rosedale and (I thought) leads to up and around the group of Sycamore trees to the oak tree with bench.
-  The other paths marked with green go around the back of the huge oak tree opposite Bramble lane and then either to join MST 42 behind Cotswold Green or rejoins MST 30 just after the spring and cattle trough in Verney field
-  I also use path marked in blue leading to the viewpoint from oak with bench.

4. How did you use the application route and how often? [Please tick any that apply]

*+ the paths
are other paths
I use
occasionally*

	Daily	Weekly	Monthly	Every few months	Once a year	Other (please describe)
On foot	✓					
On horseback	—					
By pedal cycle	—					
By motor vehicle	—					
By horse-drawn vehicle	—					

5. Has the application route always followed the same course?

- Yes
- Don't know
- No

If no – how and when was the route altered?

.....

.....

.....

6. Approximately how wide is the application route?

[Please give your estimate of the width across which you used the route including the width used when passing others or walking with others. Take care to consider the overall width of the route. If this varies, please describe how] [Or please state 'Don't know']

1 metre

7. What type of surface does the application route have? (for example grass, gravel, earth)
[For varying surfaces, please describe with reference to your map]

Earth / grass / weeds

8. Have there ever been any of the following on the application route?

a. Stiles [state locations and show on your map; please also say how long you've known them in place]

Marked with pink dots on map. ① to enter field from Varney Road / Bramble Lane

② Leads from main (upper) path to viewpoint. This has been made difficult to use as covered with barbed wire. ~~is~~ and no step.

③ This leads into field behind Cotswold Green. Used to join permissive path but I believe access was denied a few years ago, but everyone still uses it.

b. Gates [state locations and show on your map; please also say how long you've known them in place & whether they've been locked (state whether permanently or temporarily locked)]

(Gate on Bramble lane always closed. There is no access and it is overgrown)

c. Other barriers [state locations and show on your map; please also say how long you've known them in place]

9. Did any of the above prevent you from using the application route?

No

Yes

If yes, please give details

.....
.....

10. Have you ever seen any signs or notices suggesting whether or not the application route is a public right of way? (for example "Private", "Keep Out", No Right of Way "Trespassers will be Prosecuted", "Permissive Route Only")

No

Yes

Don't know

If yes – state when and give details, including when they were present and mark their location on your map

Signs erected on gate in Bramble lane, and soon after entry to field from Verney Road / Bramble Lane in MARCH 2023.

Also signs on kissing gates from Browns lane and Rosedale ~~WATER ACCESS~~ in MARCH 2023

Land Ownership

11. Were you working for any owner or occupier of land crossed by the application route at the time when you used it, or were you a tenant / licensee of any such owner?

No

Yes

If yes – provide details and dates

.....
.....
.....

12. Did the owner or occupier ever give you permission (or did you seek permission) to use the application route?

No

Yes

If yes – provide details and dates

.....
.....
.....

13. Has anyone ever told you the application route was not public (including by an owner, tenant of the land or by anyone in their employment)?

- No
- Yes

(This question continues on the next page...)

If yes – provide details and dates

The current owner since March 2023 has put signs up which appear to direct public off his land onto old overgrown woodland paths which they are "improving" for public access. They say they will create paving and install handrails.

14. Have you ever been stopped or turned back when using the application route?

- No
- Yes

If yes, please give details including when this happened and by who

.....
.....
.....

15. Have you ever had a private right to use the application route? (for example, an easement, private right of access, licence, etc.)

- No
- Yes

If yes, please give full details, including who gave the permission, why and when

.....
.....
.....

Other Information

16. Do you have, or do you have knowledge of, any documentary evidence which is relevant to the application route or which indicates public use? (for example photographs, guidebooks, letters, sale documents, old maps, etc.)

No

Yes

If yes – please provide details

I have hundreds of photos showing walks all over this land and with dogs running freely. Also of sledging in winter.

Are you willing to provide copies, if requested?

No

Yes

17. Please give any further information which you consider would be helpful in reaching a decision as to whether the application route should be recorded as a public right of way?

[Continue on a separate sheet if necessary]

[If you wish to provide a separate sketch map, please do so and attach to this statement]

An OS Map - late 80's & clearly shows the PROWS.....

MST 30 going straight up rather than through the woodland

See attached ~~a~~ copy of map.

These routes are used by so many people every day. I worry that if the current owners also acquire the adjacent woodland and reinstates ~~recreate~~ old position of PROWS, they could be deemed dangerous and we will then lose all rights to cross this land and to access the woods and surrounding paths and fields and viewpoint.

The woodland paths they are putting in ~~and~~ ^{means} carving ^{steps} into the clay which

18. During the investigation the OMA may want to interview some or all of the claimants in order to gather additional information. Would you be willing to talk to an officer from the OMA about your knowledge of the application route?

Yes

No

*is very steep and Slippery
I am not sure I would be
capable of climbing so
Many steps rather than
use the current path straight
up the field!*

19. Would you be willing to attend a hearing, or public inquiry to give evidence if necessary?

Yes

No

End of questions.

Gate from Bramble Lane with signs to indicate private farm

Gloucestershire County Council;- Application/ User Evidence Statement Map





A clear description of the route you have used forms a vital part of the evidence. Indicate clearly with a bold continuous line where you have personally used the path on foot, horseback, bicycle, horse drawn vehicle or mechanically propelled vehicle. Please annotate the path within the key also.

User's initials:- *GS*
Date:- *20/5/23*

**VERNEY FIELDS
STONEHOUSE**

6 STILES

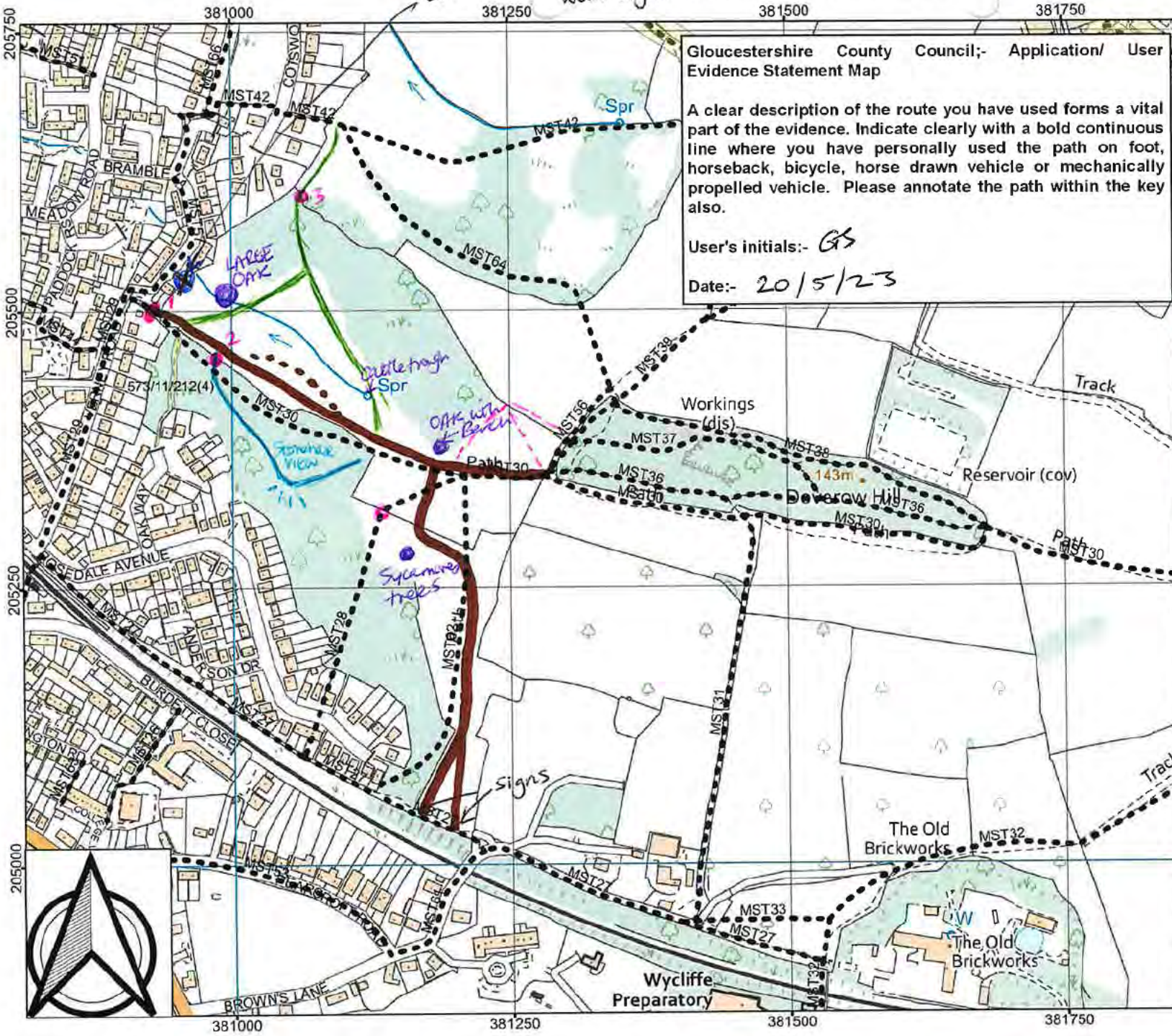
Key

- Claimed routes**



- Unaffected public rights of way**


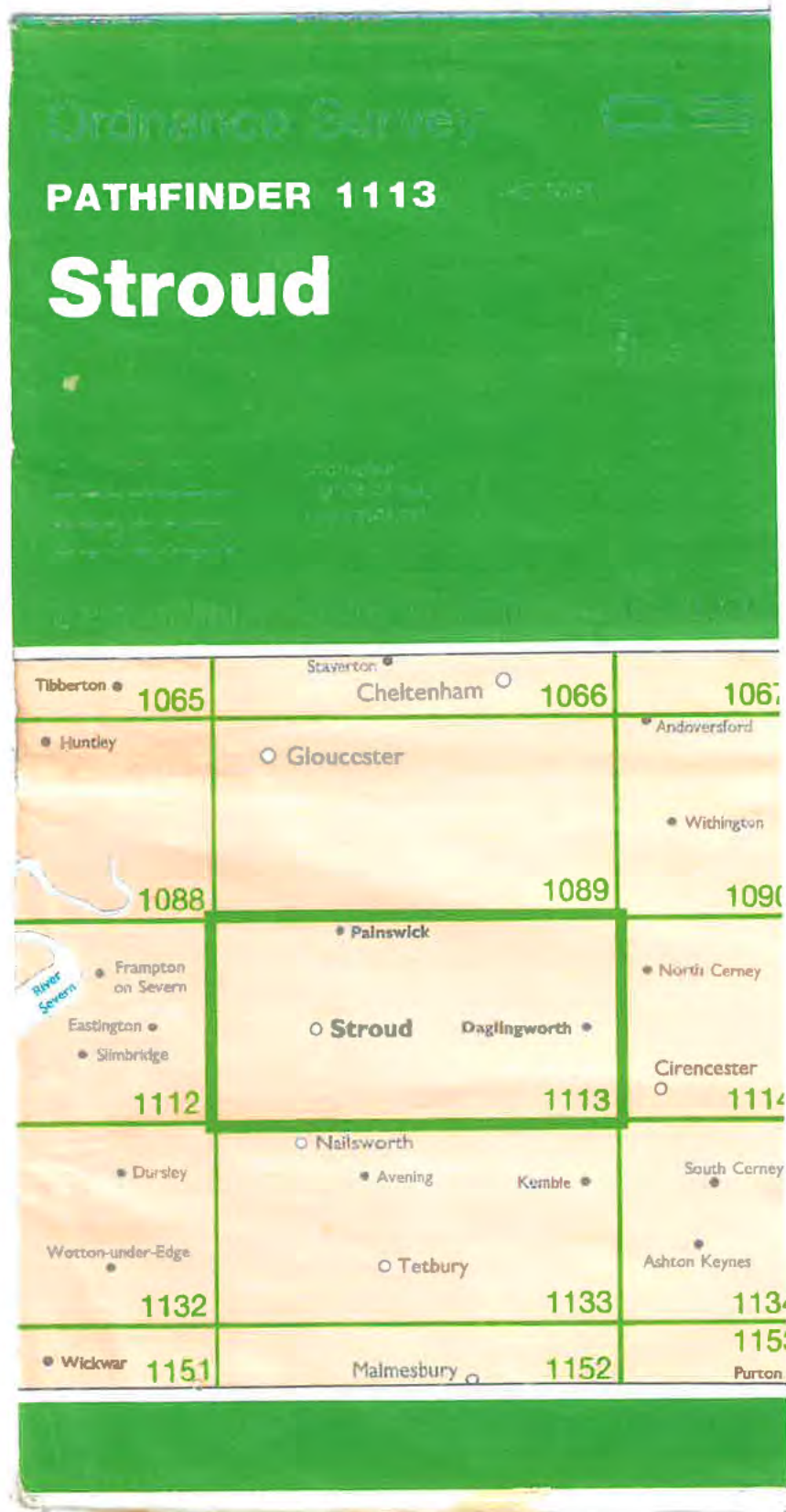
Highway Records

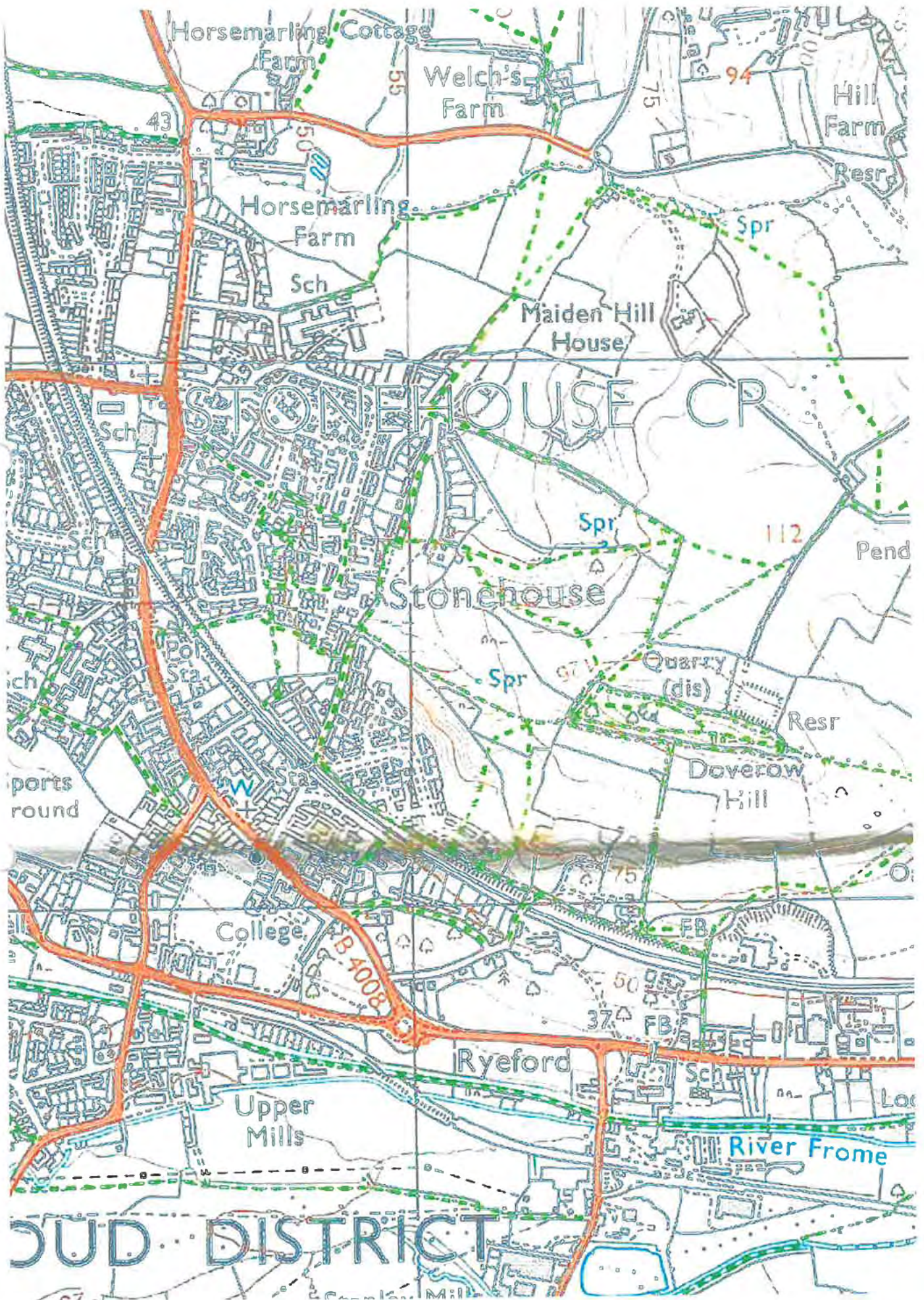
Shire Hall, Westgate Street,
Gloucester GL1 2TG
Tel. 01452 328981
www.gloucestershire.gov.uk
Drawn by: J Harris
SCALE: 1:4,634.005904
DATE: 04/04/2023

This map is reproduced from (or based upon) Ordnance Survey material with the permission of Ordnance Survey on behalf of the controller of Her Majesty's Stationery Office. © Crown Copyright and database right 2022. Ordnance Survey 100019134. Unauthorised reproduction infringes Crown copyright and may lead to prosecution or civil proceedings. You are not permitted to copy, sub-license, distribute or sell any of this data to third parties in any form.



Cover of 1988
 OS Map
 See attached for
 positioning of
 MST 30







PUBLIC RIGHT OF WAY USER EVIDENCE STATEMENT

PLEASE KEEP A COPY FOR YOUR OWN RECORDS

ABOUT YOU

Name HOLLY LISTER

Address 8 ANDERSON DRIVE

STONEHOUSE

GLOUCESTERSHIRE

Postcode GL10 2QL

Year of Birth 1989

Have you lived at any other addresses during the time you have used the path or way?
If so, please provide details and years [full addresses are not required]

OSPREY DRIVE, STONEHOUSE 2016 - 2018

MAP OF THE APPLICATION ROUTE

Please mark the route or routes which you have used on a blank copy of the general location map supplied by the OMA, and annotate the map with anything that is referred to in your statement. If the plan does not show the entire route used, or if any route or routes have been 'pre-marked', please contact the Modification Orders Team at modificationorders@gloucestershire.gov.uk.

Please put your initials on your map and date it. DO NOT ADD YOUR FULL SIGNATURE.

YOUR USE OF THE APPLICATION ROUTE

1. In which years did you use the application route?

From 2016 To 2023

2. Were there any extended periods during which you did not use the route at all? If so, please state when and why?

No

3. Please describe the application route, including the start and finish points (providing Public Rights of Way numbers, road names or OS grid references if you can)

FROM BROWNS LANE THE ROUTE HEADS UPHILL THROUGH THE FIELD, THROUGH A GATEWAY AND ACROSS THE MIDDLE OF THE NEXT FIELD, PAST THE SPRING AND FINISHES AT A STILE TO THE ADJACENT FIELD.

4. How did you use the application route and how often? [Please tick any that apply]

	Daily	Weekly	Monthly	Every few months	Once a year	Other (please describe)
On foot			✓			
On horseback						
By pedal cycle						
By motor vehicle						
By horse-drawn vehicle						

5. Has the application route always followed the same course?

- Yes
- Don't know
- No

If no – how and when was the route altered?

.....

.....

.....

6. Approximately how wide is the application route?

[Please give your estimate of the width across which you used the route including the width used when passing others or walking with others. Take care to consider the overall width of the route. If this varies, please describe how] [Or please state 'Don't know']

2 + metres uphill, narrows at the gateway, then opens again to 5+ metres across the field. After the spring the path narrows to around 2 metres.

7. What type of surface does the application route have? (for example grass, gravel, earth)
[For varying surfaces, please describe with reference to your map]

Earth / patchy grass the whole route

8. Have there ever been any of the following on the application route?

- a. Stiles [state locations and show on your map; please also say how long you've known them in place]

At finish point - for the whole duration.

- b. Gates [state locations and show on your map; please also say how long you've known them in place & whether they've been locked (state whether permanently or temporarily locked)]

At top of hill - always open

- c. Other barriers [state locations and show on your map; please also say how long you've known them in place]

~~None~~ Trenches dug across pathway, and recent fences put up changing the route. Since May 2023.

9. Did any of the above prevent you from using the application route?

No

Yes

If yes, please give details

The fences prevent use of the route, the trenches make it more difficult to pass.

10. Have you ever seen any signs or notices suggesting whether or not the application route is a public right of way? (for example "Private", "Keep Out", No Right of Way "Trespassers will be Prosecuted", "Permissive Route Only")

- No
- Yes
- Don't know

If yes – state when and give details, including when they were present and mark their location on your map

May 2023 - sign saying private land and discouraging access.

Land Ownership

11. Were you working for any owner or occupier of land crossed by the application route at the time when you used it, or were you a tenant / licensee of any such owner?

- No
- Yes

If yes – provide details and dates

.....
.....
.....

12. Did the owner or occupier ever give you permission (or did you seek permission) to use the application route?

- No
- Yes

If yes – provide details and dates

.....
.....
.....

13. Has anyone ever told you the application route was not public (including by an owner, tenant of the land or by anyone in their employment)?

- No
- Yes

(This question continues on the next page...)
If yes – provide details and dates

.....
.....
.....

14. Have you ever been stopped or turned back when using the application route?

- No
- Yes

If yes, please give details including when this happened and by who

.....
.....
.....

15. Have you ever had a private right to use the application route? (for example, an easement, private right of access, licence, etc.)

- No
- Yes

If yes, please give full details, including who gave the permission, why and when

.....
.....
.....

Other Information

16. Do you have, or do you have knowledge of, any documentary evidence which is relevant to the application route or which indicates public use? (for example photographs, guidebooks, letters, sale documents, old maps, etc.)

- No
- Yes

If yes – please provide details

.....
.....
.....

Are you willing to provide copies, if requested? No Yes

17. Please give any further information which you consider would be helpful in reaching a decision as to whether the application route should be recorded as a public right of way?

[Continue on a separate sheet if necessary]

[If you wish to provide a separate sketch map, please do so and attach to this statement]

.....

.....

.....

.....

.....

.....

.....

.....

.....

.....

18. During the investigation the OMA may want to interview some or all of the claimants in order to gather additional information. Would you be willing to talk to an officer from the OMA about your knowledge of the application route?

Yes

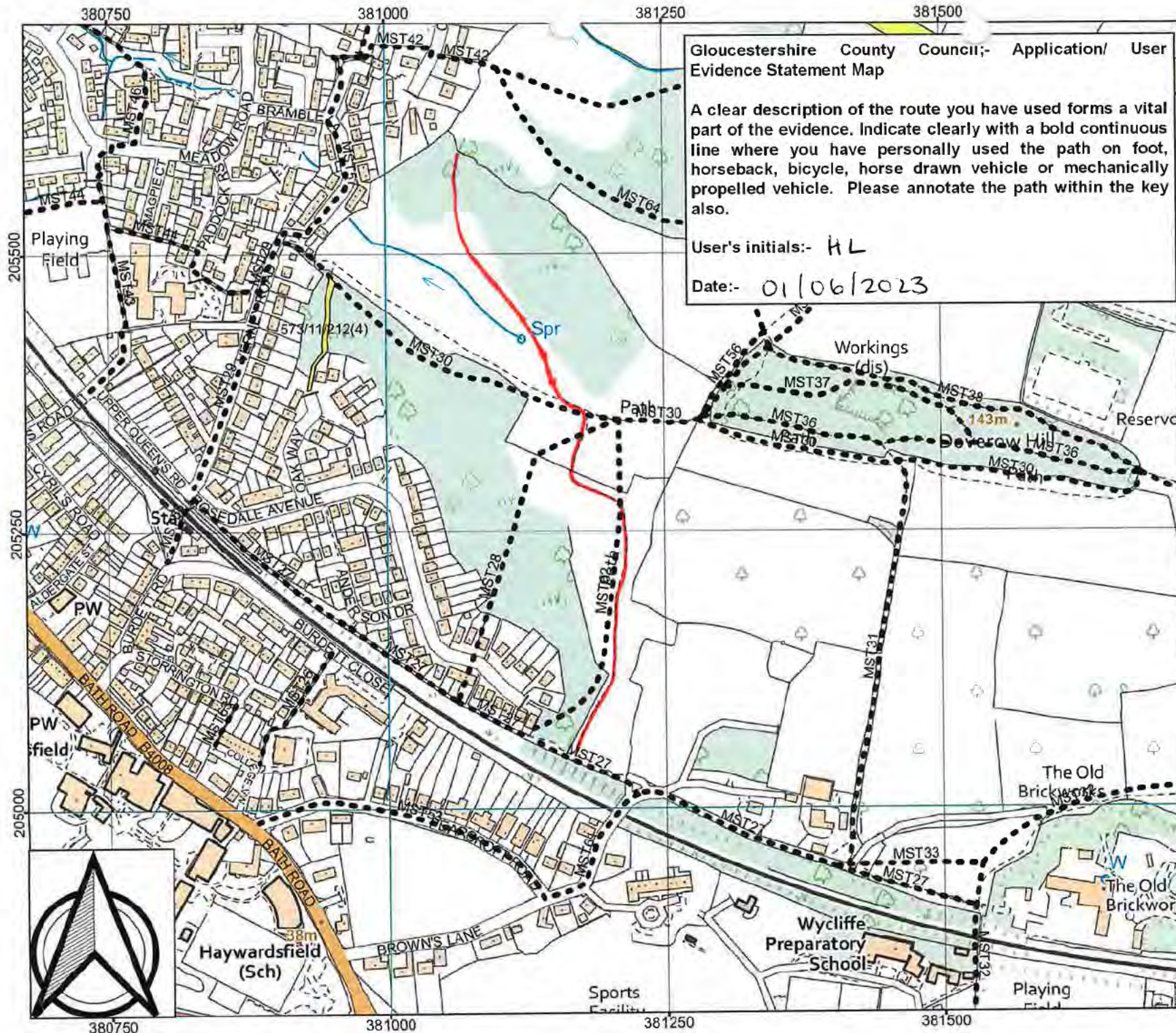
No

19. Would you be willing to attend a hearing, or public inquiry to give evidence if necessary?

Yes

No

End of questions.



Gloucestershire County Council;- Application/ User Evidence Statement Map

A clear description of the route you have used forms a vital part of the evidence. Indicate clearly with a bold continuous line where you have personally used the path on foot, horseback, bicycle, horse drawn vehicle or mechanically propelled vehicle. Please annotate the path within the key also.

User's initials:- HL

Date:- 01/06/2023

VERNEY FIELDS STONEHOUSE

Key

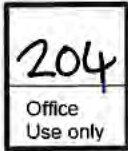
Claimed route

Unaffected public rights of way

Highway Records

Shire Hall, Westgate Street,
Gloucester GL1 2TG
Tel. 01452 328981
www.gloucestershire.gov.uk
Drawn by: J Harris
SCALE: 1:4,634.005904
DATE: 20/04/2023

This map is reproduced from (or based upon) Ordnance Survey material with the permission of Ordnance Survey on behalf of the controller of His Majesty's Stationery Office. © Crown Copyright and database right 2023, Ordnance Survey 100019134. Unauthorised reproduction infringes Crown copyright and may lead to prosecution or civil proceedings. You are not permitted to copy, sub-license, distribute or sell any of this data to third parties in any form.



PUBLIC RIGHT OF WAY USER EVIDENCE STATEMENT

PLEASE KEEP A COPY FOR YOUR OWN RECORDS

ABOUT YOU

Name ... STEVEN CHANDLER

Address ... 47 COTSWOLD GREEN

... STONE HOUSE

Postcode ... G11 0 2ET

Year of Birth ... 1971

Have you lived at any other addresses during the time you have used the path or way? If so, please provide details and years [full addresses are not required]

MAP OF THE APPLICATION ROUTE

Please mark the route or routes which you have used on a blank copy of the general location map supplied by the OMA, and annotate the map with anything that is referred to in your statement. If the plan does not show the entire route used, or if any route or routes have been 'pre-marked', please contact the Modification Orders Team at modificationorders@gloucestershire.gov.uk.

Please put your initials on your map and date it. DO NOT ADD YOUR FULL SIGNATURE.

YOUR USE OF THE APPLICATION ROUTE

1. In which years did you use the application route?

From ... 1995 ... To ... PRESENT

2. Were there any extended periods during which you did not use the route at all? If so, please state when and why?

... NO

.....
.....
3. Please describe the application route, including the start and finish points (providing Public Rights of Way numbers, road names or OS grid references if you can)

FROM MST42 UP TO KAR WESTER FARM
ALONG THE COITS WOLD WAY OUTO MST27
INTO FIELD MST62 - MST30 BACK TO MST42

4. How did you use the application route and how often? [Please tick any that apply]

	Daily	Weekly	Monthly	Every few months	Once a year	Other (please describe)
On foot		✓				
On horseback						
By pedal cycle						
By motor vehicle						
By horse-drawn vehicle						

5. Has the application route always followed the same course?

- Yes
 Don't know
 No

If no – how and when was the route altered?

UNTIL MARCH 2023
.....
.....

6. Approximately how wide is the application route?
[Please give your estimate of the width across which you used the route including the width used when passing others or walking with others. Take care to consider the overall width of the route. If this varies, please describe how] [Or please state 'Don't know']

FROM 500 - 1000 AND WIDER IN PLACES.

7. What type of surface does the application route have? (for example grass, gravel, earth)
[For varying surfaces, please describe with reference to your map]

GRASS MUD

8. Have there ever been any of the following on the application route?

- a. Stiles [state locations and show on your map; please also say how long you've known them in place]

STILES INTO THE FIELD OF MST30 INTO
FIELD AT THE TOP OF COTSWOLD GREEN

- b. Gates [state locations and show on your map; please also say how long you've known them in place & whether they've been locked (state whether permanently or temporarily locked)]

GATE INTO FIELD ON MST27

- c. Other barriers [state locations and show on your map; please also say how long you've known them in place]

9. Did any of the above prevent you from using the application route?

No

Yes

If yes, please give details

.....
.....

10. Have you ever seen any signs or notices suggesting whether or not the application route is a public right of way? (for example "Private", "Keep Out", No Right of Way "Trespassers will be Prosecuted", "Permissive Route Only")

No *NOT UNTIL MARCH 2027*

Yes

Don't know

If yes – state when and give details, including when they were present and mark their location on your map

.....
.....
.....

Land Ownership

11. Were you working for any owner or occupier of land crossed by the application route at the time when you used it, or were you a tenant / licensee of any such owner?

No

Yes

If yes – provide details and dates

.....
.....
.....

12. Did the owner or occupier ever give you permission (or did you seek permission) to use the application route?

No

Yes

If yes – provide details and dates

.....
.....
.....

13. Has anyone ever told you the application route was not public (including by an owner, tenant of the land or by anyone in their employment)?

- No
 Yes

(This question continues on the next page...)
If yes – provide details and dates

.....
.....
.....

14. Have you ever been stopped or turned back when using the application route?

- No
 Yes

If yes, please give details including when this happened and by who

.....
.....
.....

15. Have you ever had a private right to use the application route? (for example, an easement, private right of access, licence, etc.)

- No
 Yes

If yes, please give full details, including who gave the permission, why and when

.....
.....
.....

Other Information

16. Do you have, or do you have knowledge of, any documentary evidence which is relevant to the application route or which indicates public use? (for example photographs, guidebooks, letters, sale documents, old maps, etc.)

No

Yes

If yes – please provide details

.....
.....
.....

Are you willing to provide copies, if requested? No Yes

17. Please give any further information which you consider would be helpful in reaching a decision as to whether the application route should be recorded as a public right of way?
[Continue on a separate sheet if necessary]
[If you wish to provide a separate sketch map, please do so and attach to this statement]

.....
.....
.....
.....
.....
.....
.....
.....
.....
.....

18. During the investigation the OMA may want to interview some or all of the claimants in order to gather additional information. Would you be willing to talk to an officer from the OMA about your knowledge of the application route?

Yes

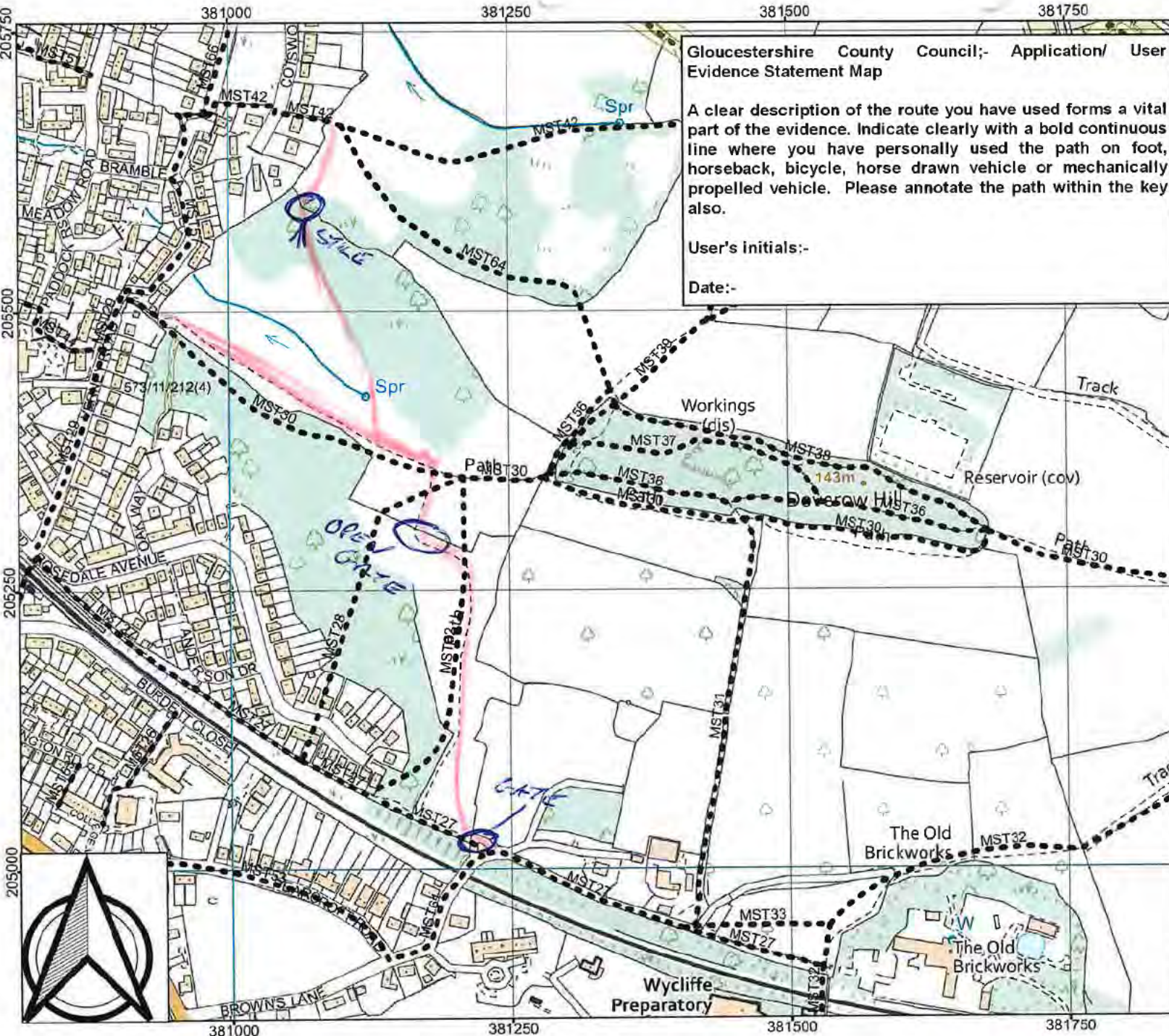
No

19. Would you be willing to attend a hearing, or public inquiry to give evidence if necessary?

Yes

No

End of questions.



Gloucestershire County Council;- Application/ User Evidence Statement Map

A clear description of the route you have used forms a vital part of the evidence. Indicate clearly with a bold continuous line where you have personally used the path on foot, horseback, bicycle, horse drawn vehicle or mechanically propelled vehicle. Please annotate the path within the key also.

User's initials:-

Date:-

**VERNEY FIELDS
STONEHOUSE**

Key

Claimed route



Unaffected public rights of way



Highway Records

Shire Hall, Westgate Street,
Gloucester GL1 2TG
Tel. 01452 328981
www.gloucestershire.gov.uk
Drawn by: J Harris
SCALE: 1:4,634.005904
DATE: 04/04/2023

This map is reproduced from (or based upon) Ordnance Survey material with the permission of Ordnance Survey on behalf of the controller of Her Majesty's Stationery Office. © Crown Copyright and database right 2022, Ordnance Survey 100019134. Unauthorised reproduction infringes Crown copyright and may lead to prosecution or civil proceedings. You are not permitted to copy, sub-license, distribute or sell any of this data to third parties in any form.



PUBLIC RIGHT OF WAY USER EVIDENCE STATEMENT

PLEASE KEEP A COPY FOR YOUR OWN RECORDS

ABOUT YOU

Name STEVEN CHANDLER

Address 47 COTSWOLD GREEN

STONE HOUSE

Postcode GL10 2ET

Year of Birth .. 1971

Have you lived at any other addresses during the time you have used the path or way?
If so, please provide details and years [full addresses are not required]

MAP OF THE APPLICATION ROUTE

Please mark the route or routes which you have used on a blank copy of the general location map supplied by the OMA, and annotate the map with anything that is referred to in your statement. If the plan does not show the entire route used, or if any route or routes have been 'pre-marked', please contact the Modification Orders Team at modificationorders@gloucestershire.gov.uk.

Please put your initials on your map and date it. DO NOT ADD YOUR FULL SIGNATURE.

YOUR USE OF THE APPLICATION ROUTE

1. In which years did you use the application route?

From 1995 To PRESENT

2. Were there any extended periods during which you did not use the route at all? If so, please state when and why?

NO

3. Please describe the application route, including the start and finish points (providing Public Rights of Way numbers, road names or OS grid references if you can)

MST42 - MST64 OVER STILE ALONG BOT OF FARM FIELD OVER STILE ON TO MST30

4. How did you use the application route and how often? [Please tick any that apply]

	Daily	Weekly	Monthly	Every few months	Once a year	Other (please describe)
On foot	<input checked="" type="checkbox"/>					
On horseback						
By pedal cycle						
By motor vehicle						
By horse-drawn vehicle						

5. Has the application route always followed the same course?

- Yes
- Don't know
- No

If no – how and when was the route altered?

UNTIL MARCH 2023

6. Approximately how wide is the application route?
[Please give your estimate of the width across which you used the route including the width used when passing others or walking with others. Take care to consider the overall width of the route. If this varies, please describe how] [Or please state 'Don't know']

APPROX 500

7. What type of surface does the application route have? (for example grass, gravel, earth)
[For varying surfaces, please describe with reference to your map]

GRASS + MUD

8. Have there ever been any of the following on the application route?
a. Stiles [state locations and show on your map; please also say how long you've known them in place]

STILE MST 64

STILE INTO FIELD AND INTO MST 30

- b. Gates [state locations and show on your map; please also say how long you've known them in place & whether they've been locked (state whether permanently or temporarily locked)]

GATE MST 30

- c. Other barriers [state locations and show on your map; please also say how long you've known them in place]

9. Did any of the above prevent you from using the application route?

No

Yes

If yes, please give details

.....

.....

10. Have you ever seen any signs or notices suggesting whether or not the application route is a public right of way? (for example "Private", "Keep Out", No Right of Way "Trespassers will be Prosecuted", "Permissive Route Only")

No *NOT UNTIL MARCH 2023*

Yes

Don't know

If yes – state when and give details, including when they were present and mark their location on your map

.....

.....

.....

Land Ownership

11. Were you working for any owner or occupier of land crossed by the application route at the time when you used it, or were you a tenant / licensee of any such owner?

No

Yes

If yes – provide details and dates

.....

.....

.....

12. Did the owner or occupier ever give you permission (or did you seek permission) to use the application route?

No

Yes

If yes – provide details and dates

.....
.....
.....

13. Has anyone ever told you the application route was not public (including by an owner, tenant of the land or by anyone in their employment)?

- No
 Yes

(This question continues on the next page...)
If yes – provide details and dates

.....
.....
.....

14. Have you ever been stopped or turned back when using the application route?

- No
 Yes

If yes, please give details including when this happened and by who

.....
.....
.....

15. Have you ever had a private right to use the application route? (for example, an easement, private right of access, licence, etc.)

- No
 Yes

If yes, please give full details, including who gave the permission, why and when

.....
.....
.....

Other Information

16. Do you have, or do you have knowledge of, any documentary evidence which is relevant to the application route or which indicates public use? (for example photographs, guidebooks, letters, sale documents, old maps, etc.)

No

Yes

If yes – please provide details

.....
.....
.....

Are you willing to provide copies, if requested? No Yes

17. Please give any further information which you consider would be helpful in reaching a decision as to whether the application route should be recorded as a public right of way?

[Continue on a separate sheet if necessary]

[If you wish to provide a separate sketch map, please do so and attach to this statement]

.....
.....
.....
.....
.....
.....
.....
.....
.....
.....

18. During the investigation the OMA may want to interview some or all of the claimants in order to gather additional information. Would you be willing to talk to an officer from the OMA about your knowledge of the application route?

Yes

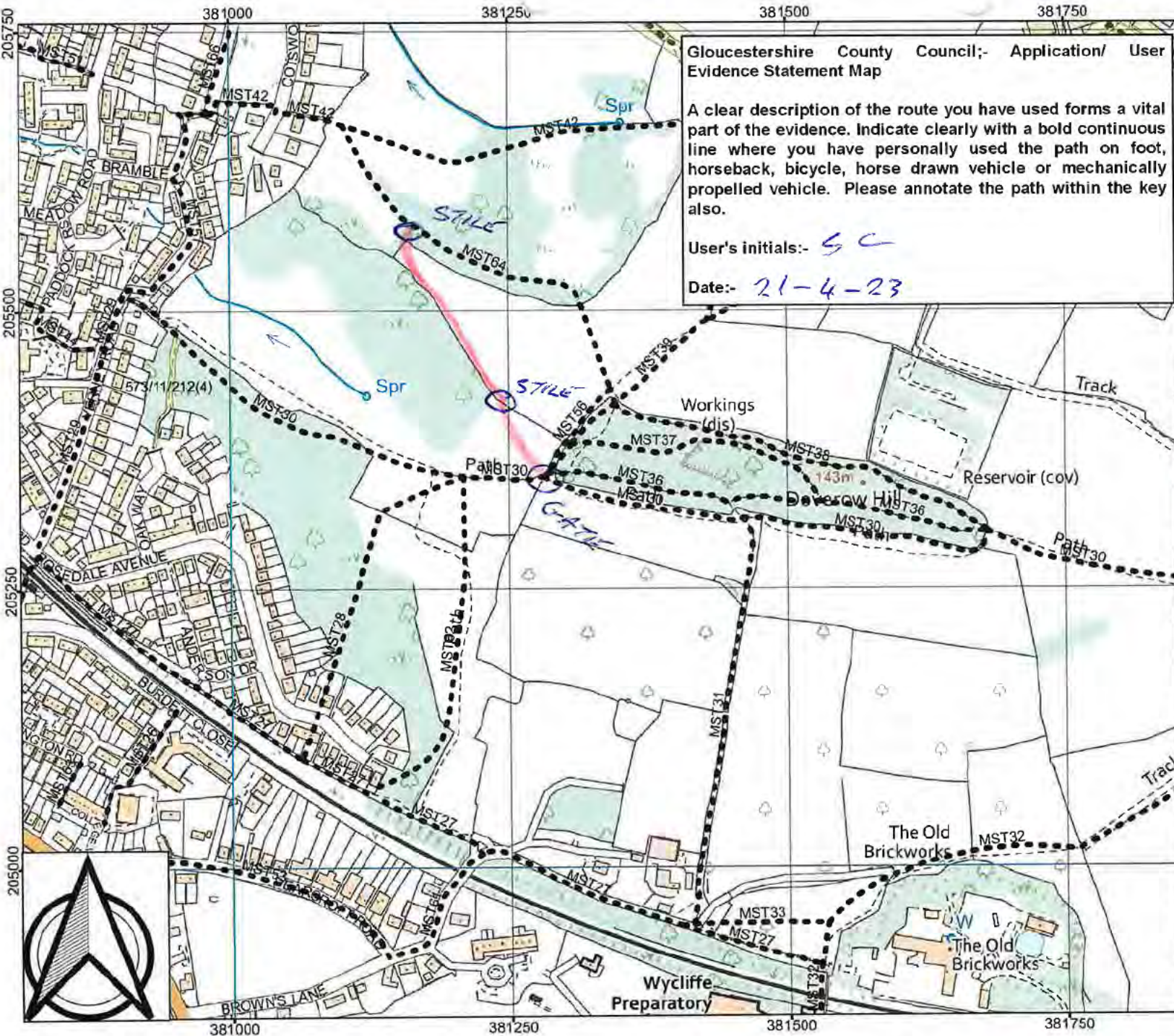
No

19. Would you be willing to attend a hearing, or public inquiry to give evidence if necessary?

Yes

No

End of questions.



Gloucestershire County Council;- Application/ User Evidence Statement Map

A clear description of the route you have used forms a vital part of the evidence. Indicate clearly with a bold continuous line where you have personally used the path on foot, horseback, bicycle, horse drawn vehicle or mechanically propelled vehicle. Please annotate the path within the key also.

User's initials:- SC

Date:- 21-4-23

**VERNEY FIELDS
STONEHOUSE**

Key

Claimed route



Unaffected public rights of way



Highway Records

Shire Hall, Westgate Street,
Gloucester GL1 2TG
Tel. 01452 328981
www.gloucestershire.gov.uk
Drawn by: J Harris
SCALE: 1:4,634.005904
DATE: 04/04/2023

This map is reproduced from (or based upon) Ordnance Survey material with the permission of Ordnance Survey on behalf of the controller of Her Majesty's Stationery Office. © Crown Copyright and database right 2022. Ordnance Survey 100019134. Unauthorised reproduction infringes Crown copyright and may lead to prosecution or civil proceedings. You are not permitted to copy, sub-license, distribute or sell any of this data to third parties in any form.



PUBLIC RIGHT OF WAY USER EVIDENCE STATEMENT

PLEASE KEEP A COPY FOR YOUR OWN RECORDS

ABOUT YOU

Name MICHELE E HAMSHAW

Address 9 FOXMOOR LANE

EXLEY

STROUD

GL5 4PW Postcode GL5 4PW

Year of Birth 1967

Have you lived at any other addresses during the time you have used the path or way? If so, please provide details and years [full addresses are not required]

N/A

MAP OF THE APPLICATION ROUTE

Please mark the route or routes which you have used on a blank copy of the general location map supplied by the OMA, and annotate the map with anything that is referred to in your statement. If the plan does not show the entire route used, or if any route or routes have been 'pre-marked', please contact the Modification Orders Team at modificationorders@gloucestershire.gov.uk.

Please put your initials on your map and date it. DO NOT ADD YOUR FULL SIGNATURE.

YOUR USE OF THE APPLICATION ROUTE

1. In which years did you use the application route?

From 1999 To DATE

2. Were there any extended periods during which you did not use the route at all? If so, please state when and why?

NONE

3. Please describe the application route, including the start and finish points (providing Public Rights of Way numbers, road names or OS grid references if you can)

Access through metal kissing gate after lane parallel to railway. MST 27 - turn right and pathway (well bodder) up hill to join MST 30

4. How did you use the application route and how often? [Please tick any that apply]

	Daily	Weekly	Monthly	Every few months	Once a year	Other (please describe)
On foot	✓					
On horseback						
By pedal cycle						
By motor vehicle						
By horse-drawn vehicle						

5. Has the application route always followed the same course?

- Yes
 Don't know
 No

If no – how and when was the route altered?

.....

.....

.....

6. Approximately how wide is the application route?
[Please give your estimate of the width across which you used the route including the width used when passing others or walking with others. Take care to consider the overall width of the route. If this varies, please describe how] [Or please state 'Don't know']

Up to 60m to Oak tree

Up to 50m for gate to join MST 56

Up to 50m for gate walking down to metal kissing gate

7. What type of surface does the application route have? (for example grass, gravel, earth)
[For varying surfaces, please describe with reference to your map]

Grass worn down to bare earth (compacted) in places & muddy when wet

8. Have there ever been any of the following on the application route?

- a. Stiles [state locations and show on your map; please also say how long you've known them in place]

"Footpath" sign with stile at top of hill near Gate 2 is now -
put in 2020

- b. Gates [state locations and show on your map; please also say how long you've known them in place & whether they've been locked (state whether permanently or temporarily locked)]

Gate 1 - Open

Gate 2 - Locked 2020

Barbed wire March 2023

- c. Other barriers [state locations and show on your map; please also say how long you've known them in place]

9. Did any of the above prevent you from using the application route?

No

Yes

If yes, please give details

Gate 2 - Locked permanently, a barbed wire added to prevent walkers
squeezing between post & fence

10. Have you ever seen any signs or notices suggesting whether or not the application route is a public right of way? (for example "Private", "Keep Out", No Right of Way "Trespassers will be Prosecuted", "Permissive Route Only")

No
 Yes

Don't know

If yes – state when and give details, including when they were present and mark their location on your map

Sign at metal gate before turning off MST 27 to walk up hill
March 2020

Land Ownership

11. Were you working for any owner or occupier of land crossed by the application route at the time when you used it, or were you a tenant / licensee of any such owner?

No

Yes

If yes – provide details and dates

.....
.....
.....

12. Did the owner or occupier ever give you permission (or did you seek permission) to use the application route?

No

Yes

If yes – provide details and dates

.....
.....
.....

13. Has anyone ever told you the application route was not public (including by an owner, tenant of the land or by anyone in their employment)?

- No
 Yes

(This question continues on the next page...)

If yes – provide details and dates

.....
.....
.....

14. Have you ever been stopped or turned back when using the application route?

- No
 Yes

If yes, please give details including when this happened and by who

.....
.....
.....

15. Have you ever had a private right to use the application route? (for example, an easement, private right of access, licence, etc.)

- No
 Yes

If yes, please give full details, including who gave the permission, why and when

.....
.....
.....

Other Information

16. Do you have, or do you have knowledge of, any documentary evidence which is relevant to the application route or which indicates public use? (for example photographs, guidebooks, letters, sale documents, old maps, etc.)

No

Yes

If yes – please provide details

.....
.....
.....

Are you willing to provide copies, if requested?

No

Yes

17. Please give any further information which you consider would be helpful in reaching a decision as to whether the application route should be recorded as a public right of way?

[Continue on a separate sheet if necessary]

[If you wish to provide a separate sketch map, please do so and attach to this statement]

..... It is clearly evident that the path is used daily and has been used for years
by many local and so local walkers, to exercise their dogs and families, walking
or running on the route. Many Stockhouse, Ebley, Coton Green & Welby residents
have enjoyed this footpath to explore the wildlife, the woods, the peace
and the quiet.

.....
.....
.....

18. During the investigation the OMA may want to interview some or all of the claimants in order to gather additional information. Would you be willing to talk to an officer from the OMA about your knowledge of the application route?

Yes

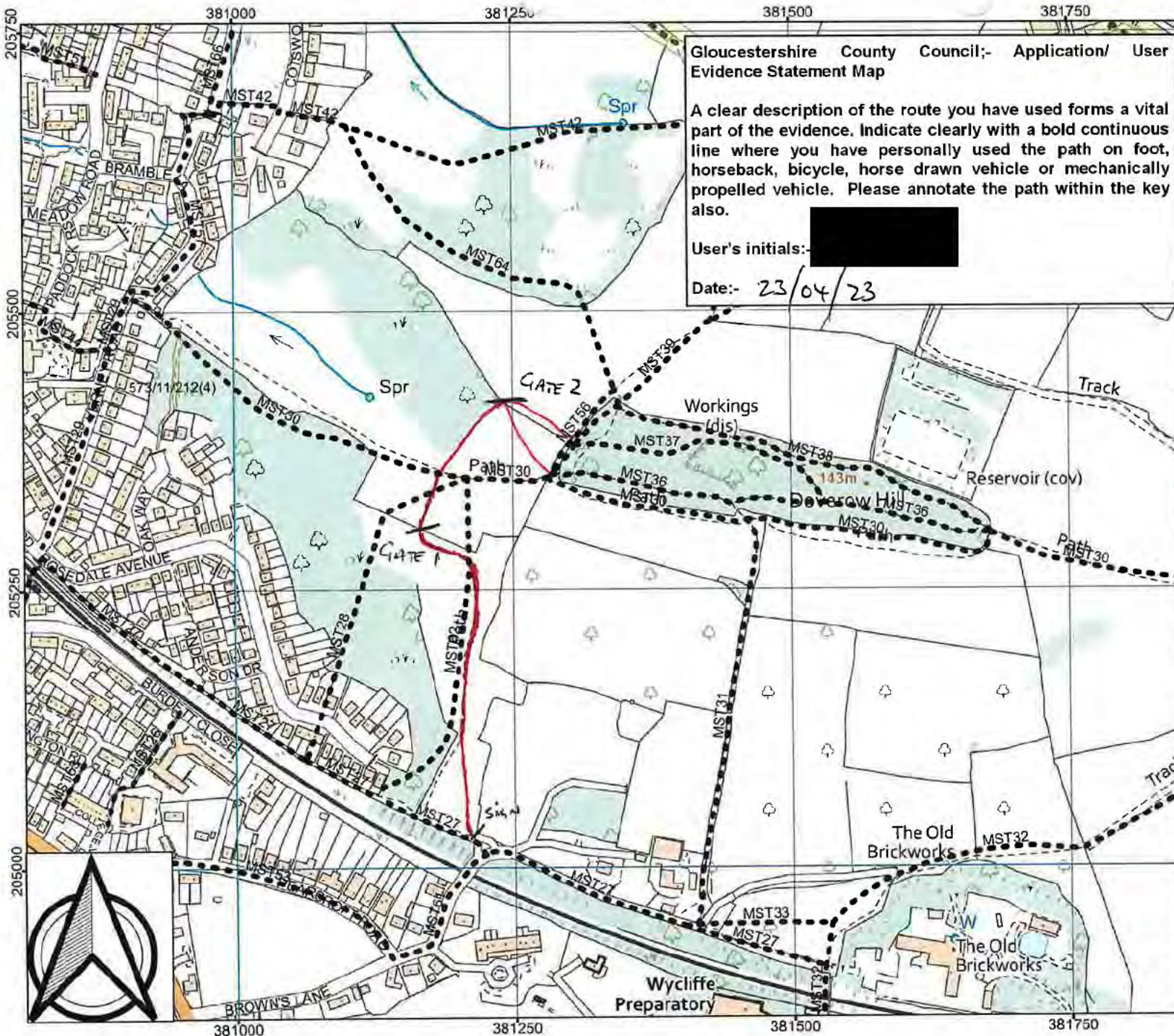
No

19. Would you be willing to attend a hearing, or public inquiry to give evidence if necessary?

Yes

No

End of questions.



Gloucestershire County Council;- Application/ User Evidence Statement Map

A clear description of the route you have used forms a vital part of the evidence. Indicate clearly with a bold continuous line where you have personally used the path on foot, horseback, bicycle, horse drawn vehicle or mechanically propelled vehicle. Please annotate the path within the key also.

User's initials:- [REDACTED]

Date:- 23/04/23

**VERNEY FIELDS
STONEHOUSE**

Key

Claimed route



Unaffected public rights of way



Highway Records

Shire Hall, Westgate Street,
Gloucester GL1 2TG
Tel. 01452 328981
www.gloucestershire.gov.uk
Drawn by: J Harris
SCALE: 1:4,634.005904
DATE: 04/04/2023

This map is reproduced from (or based upon) Ordnance Survey material with the permission of Ordnance Survey on behalf of the controller of Her Majesty's Stationery Office. © Crown Copyright and database right 2022. Ordnance Survey 100019134. Unauthorised reproduction infringes Crown copyright and may lead to prosecution or civil proceedings. You are not permitted to copy, sub-license, distribute or sell any of this data to third parties in any form.



PUBLIC RIGHT OF WAY USER EVIDENCE STATEMENT

PLEASE KEEP A COPY FOR YOUR OWN RECORDS

ABOUT YOU

Name BENJAMIN LEW MORGAN

Address 4 COURT VIEW

MONKHOVE

GLoucestershire

Postcode GL10 3PL

Year of Birth 1972

Have you lived at any other addresses during the time you have used the path or way?
If so, please provide details and years [full addresses are not required]

.....
.....

MAP OF THE APPLICATION ROUTE

Please mark the route or routes which you have used on a blank copy of the general location map supplied by the OMA, and annotate the map with anything that is referred to in your statement. If the plan does not show the entire route used, or if any route or routes have been 'pre-marked', please contact the Modification Orders Team at modificationorders@gloucestershire.gov.uk.

Please put your initials on your map and date it. DO NOT ADD YOUR FULL SIGNATURE.

YOUR USE OF THE APPLICATION ROUTE

1. In which years did you use the application route?

From 2005 To 2023

2. Were there any extended periods during which you did not use the route at all? If so, please state when and why?

ALWAYS REGULARLY USE THE ROUTES

.....
.....
.....

3. Please describe the application route, including the start and finish points (providing Public Rights of Way numbers, road names or OS grid references if you can)

VERNER ROAD / OAK HALL / ROSCOMBE AVENUE
 BROWNS LANE & COLWOOD GREEN.

4. How did you use the application route and how often? [Please tick any that apply]

	Daily	Weekly	Monthly	Every few months	Once a year	Other (please describe)
On foot		✓				
On horseback						
By pedal cycle						
By motor vehicle						
By horse-drawn vehicle						

5. Has the application route always followed the same course?

Yes

Don't know

No

If no – how and when was the route altered?

.....

6. Approximately how wide is the application route?

[Please give your estimate of the width across which you used the route including the width used when passing others or walking with others. Take care to consider the overall width of the route. If this varies, please describe how] [Or please state 'Don't know']

OPEN LAND - ALL OVER BUT PATHS ARE ALL AT LEAST
 2 METRES WIDE.

7. What type of surface does the application route have? (for example grass, gravel, earth)
[For varying surfaces, please describe with reference to your map]

GRASS & EARTH.

8. Have there ever been any of the following on the application route?

- a. Stiles [state locations and show on your map; please also say how long you've known them in place]

STILES - VERDEN ROAD / ORN WAY / COTSWOLD GREEN

GATE - SWING GATES - ROSCOMBE AV / BROWN'S ROAD

- b. Gates [state locations and show on your map; please also say how long you've known them in place & whether they've been locked (state whether permanently or temporarily locked)]

GATES LOCKED - BROWN'S RD / BRAMBLE LANE - LOCKED

- c. Other barriers [state locations and show on your map; please also say how long you've known them in place]

9. Did any of the above prevent you from using the application route?

No

Yes

If yes, please give details

10. Have you ever seen any signs or notices suggesting whether or not the application route is a public right of way? (for example "Private", "Keep Out", No Right of Way "Trespassers will be Prosecuted", "Permissive Route Only")

- No
- Yes
- Don't know

If yes – state when and give details, including when they were present and mark their location on your map

Public Footpath Signs - Rosevale Av. (Many Signs)

Land Ownership

11. Were you working for any owner or occupier of land crossed by the application route at the time when you used it, or were you a tenant / licensee of any such owner?

- No
- Yes

If yes – provide details and dates

12. Did the owner or occupier ever give you permission (or did you seek permission) to use the application route?

- No
- Yes

If yes – provide details and dates

13. Has anyone ever told you the application route was not public (including by an owner, tenant of the land or by anyone in their employment)?

- No
- Yes

(This question continues on the next page...)
If yes – provide details and dates

.....
.....
.....

14. Have you ever been stopped or turned back when using the application route?

No

Yes

If yes, please give details including when this happened and by who

.....
.....
.....

15. Have you ever had a private right to use the application route? (for example, an easement, private right of access, licence, etc.)

No

Yes

If yes, please give full details, including who gave the permission, why and when

.....
.....
.....

Other Information

16. Do you have, or do you have knowledge of, any documentary evidence which is relevant to the application route or which indicates public use? (for example photographs, guidebooks, letters, sale documents, old maps, etc.)

No

Yes

If yes – please provide details

.....
.....
.....

Are you willing to provide copies, if requested? No Yes

17. Please give any further information which you consider would be helpful in reaching a decision as to whether the application route should be recorded as a public right of way?

[Continue on a separate sheet if necessary]

[If you wish to provide a separate sketch map, please do so and attach to this statement]

Used this green space for so many years
Always assumed a public space & public right of
way - no signs indicating any difference until Spring 2023.
When new owners took ownership.

No one has ever said I couldn't walk or run on the
footpaths.

18. During the investigation the OMA may want to interview some or all of the claimants in order to gather additional information. Would you be willing to talk to an officer from the OMA about your knowledge of the application route?

Yes

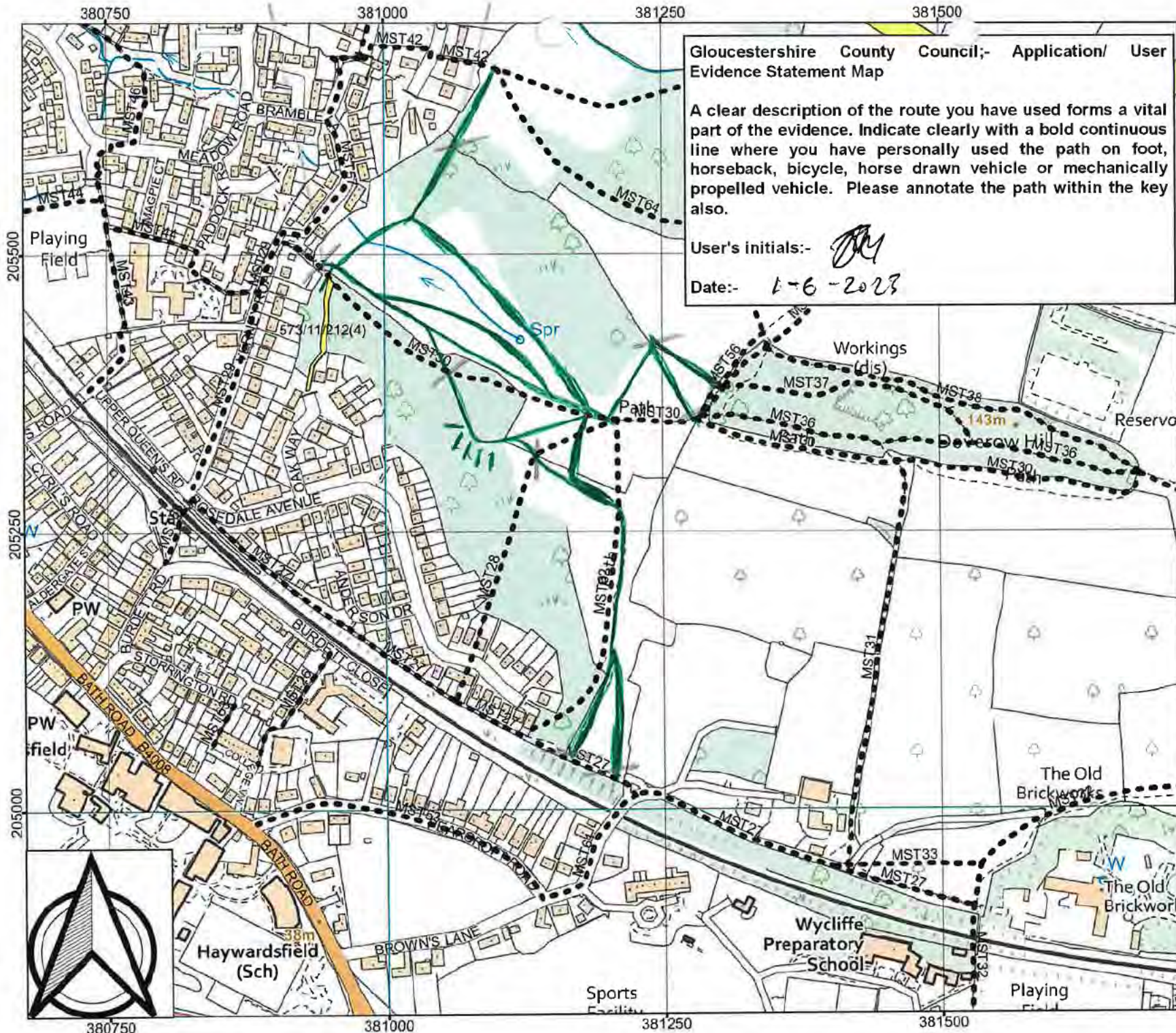
No

19. Would you be willing to attend a hearing, or public inquiry to give evidence if necessary?

Yes

No

End of questions.



Gloucestershire County Council;- Application/ User Evidence Statement Map


A clear description of the route you have used forms a vital part of the evidence. Indicate clearly with a bold continuous line where you have personally used the path on foot, horseback, bicycle, horse drawn vehicle or mechanically propelled vehicle. Please annotate the path within the key also.


User's initials:- *JH*

Date:- 1-6-2023

VERNEY FIELDS STONEHOUSE

Key

Claimed route


Unaffected public rights of way


Highway Records

Shire Hall, Westgate Street,
 Gloucester GL1 2TG
 Tel. 01452 328981
 www.gloucestershire.gov.uk
 Drawn by: J Harris
 SCALE: 1:4,634.005904
 DATE: 20/04/2023

This map is reproduced from (or based upon) Ordnance Survey material with the permission of Ordnance Survey on behalf of the controller of His Majesty's Stationery Office. © Crown Copyright and database right 2023, Ordnance Survey 100019134. Unauthorised reproduction infringes Crown copyright and may lead to prosecution or civil proceedings. You are not permitted to copy, sub-license, distribute or sell any of this data to third parties in any form.





PUBLIC RIGHT OF WAY USER EVIDENCE STATEMENT

PLEASE KEEP A COPY FOR YOUR OWN RECORDS

ABOUT YOU

Name MICHAEL GILES

Address 28 BEAMBLE LAWS STONEHOUSE Glos

Postcode GL10 2RA

Year of Birth

Have you lived at any other addresses during the time you have used the path or way? If so, please provide details and years [full addresses are not required]

12 WILKINS RD GL10 2AL MARCH 1982 - JAN 2020

MAP OF THE APPLICATION ROUTE

Please mark the route or routes which you have used on a blank copy of the general location map supplied by the OMA, and annotate the map with anything that is referred to in your statement. If the plan does not show the entire route used, or if any route or routes have been 'pre-marked', please contact the Modification Orders Team at modificationorders@gloucestershire.gov.uk.

Please put your initials on your map and date it. DO NOT ADD YOUR FULL SIGNATURE.

YOUR USE OF THE APPLICATION ROUTE

1. In which years did you use the application route?

From 1982 To CURRENT

2. Were there any extended periods during which you did not use the route at all? If so, please state when and why?

INCLEMENT WEATHER - MUDDY CONDITIONS

3. Please describe the application route, including the start and finish points (providing Public Rights of Way numbers, road names or OS grid references if you can)

BRAMBLE LANE - UP TO OAK TREE WITH SEAT 2 ROUTES;
 SOUTH - VIEW POINT OVER ROYAL CLIFF
 OAK TREE SEAT ~~SEAT~~ LONG DEFINED TRAIL PAST SYCAMORE TREES TO RAIL BRIDGE AT BRAMBLE LANE
 NORTH FROM BRAMBLE LANE TRACK TO COTSWOLD GREEN MST 42 NEAR BY SPRING
 GENERALLY ROUNDED ALL OVER WITH DOGS + FAMILY - SLEDGING ETC

4. How did you use the application route and how often? [Please tick any that apply]

	Daily	Weekly	Monthly	Every few months	Once a year	Other (please describe)
On foot		/				
On horseback						
By pedal cycle						
By motor vehicle						
By horse-drawn vehicle						

5. Has the application route always followed the same course?

- Yes
 Don't know
 No

If no – how and when was the route altered?

.....

6. Approximately how wide is the application route?
[Please give your estimate of the width across which you used the route including the width used when passing others or walking with others. Take care to consider the overall width of the route. If this varies, please describe how] [Or please state 'Don't know']

SINGLE TRAIL TO 6' IN PLACES WHERE VEHICLES
HAVE PASSED

7. What type of surface does the application route have? (for example grass, gravel, earth)
[For varying surfaces, please describe with reference to your map]

GRASS EARTH VEGETATION

8. Have there ever been any of the following on the application route?

- a. Stiles [state locations and show on your map; please also say how long you've known them in place]

STILE AT BRAMBLE LAKE ENTRANCE

STILE NEAR GOSWOLD GREEN

MISSING GATE NEAR DABLOW WOODS

GATE NEAR OAK AT BRAMBLE LAKE TURNING POINT (RECENTLY LOCKED)

- b. Gates [state locations and show on your map; please also say how long you've known them in place & whether they've been locked (state whether permanently or temporarily locked)]

GATE AT TURNING POINT AT BRAMBLE LAKE - RECENTLY LOCKED

- c. Other barriers [state locations and show on your map; please also say how long you've known them in place]

9. Did any of the above prevent you from using the application route?

No

Yes

If yes, please give details

GATE AT BEEMBLE LAKE TURNING POINT LOCATED

10. Have you ever seen any signs or notices suggesting whether or not the application route is a public right of way? (for example "Private", "Keep Out", No Right of Way "Trespassers will be Prosecuted", "Permissive Route Only")

No

Yes

Don't know

If yes – state when and give details, including when they were present and mark their location on your map

NOTICES DESCRIBING THE LAND AS 'IS & ALWAYS HAS BEEN'
PRIVATE LAND (SIGN ERECTED) MARCH 2023

Land Ownership

11. Were you working for any owner or occupier of land crossed by the application route at the time when you used it, or were you a tenant / licensee of any such owner?

No

Yes

If yes – provide details and dates

12. Did the owner or occupier ever give you permission (or did you seek permission) to use the application route?

No

Yes

If yes – provide details and dates

.....
.....
.....
13. Has anyone ever told you the application route was not public (including by an owner, tenant of the land or by anyone in their employment)?

- No
- Yes

(This question continues on the next page...)

If yes – provide details and dates

By RECENT SIGNAGE - 2023
.....
.....
.....

14. Have you ever been stopped or turned back when using the application route?

- No
- Yes

If yes, please give details including when this happened and by who

.....
.....
.....
15. Have you ever had a private right to use the application route? (for example, an easement, private right of access, licence, etc.)

- No
- Yes

If yes, please give full details, including who gave the permission, why and when

.....
.....
.....

Other Information

16. Do you have, or do you have knowledge of, any documentary evidence which is relevant to the application route or which indicates public use? (for example photographs, guidebooks, letters, sale documents, old maps, etc.)

No

Yes

If yes – please provide details

PHOTOS OF SUDAINA DOA WAMUNA

Are you willing to provide copies, if requested?

No

Yes

17. Please give any further information which you consider would be helpful in reaching a decision as to whether the application route should be recorded as a public right of way?

[Continue on a separate sheet if necessary]

[If you wish to provide a separate sketch map, please do so and attach to this statement]

THE ROUTES GIVE ACCESS TO THE AREA WITH VIEWS OF OUR AREA OF
OUTSTANDING NATURAL BEAUTY THAT CAN BE ENJOYED BY
ANYONE WITH HOUSING ENCRoACHING + SCHOOL PARKING FIELDS
OFF UNRESTRICTED ACCESS FOR PHYSICAL + MENTAL
WELL BEING IS URBANITIVE THE SCENE UNDER THE
OAKTREE GIVES RESPIRE WITH SCENIC VIEWS DURING
THE STEEP ASCENT

18. During the investigation the OMA may want to interview some or all of the claimants in order to gather additional information. Would you be willing to talk to an officer from the OMA about your knowledge of the application route?

Yes

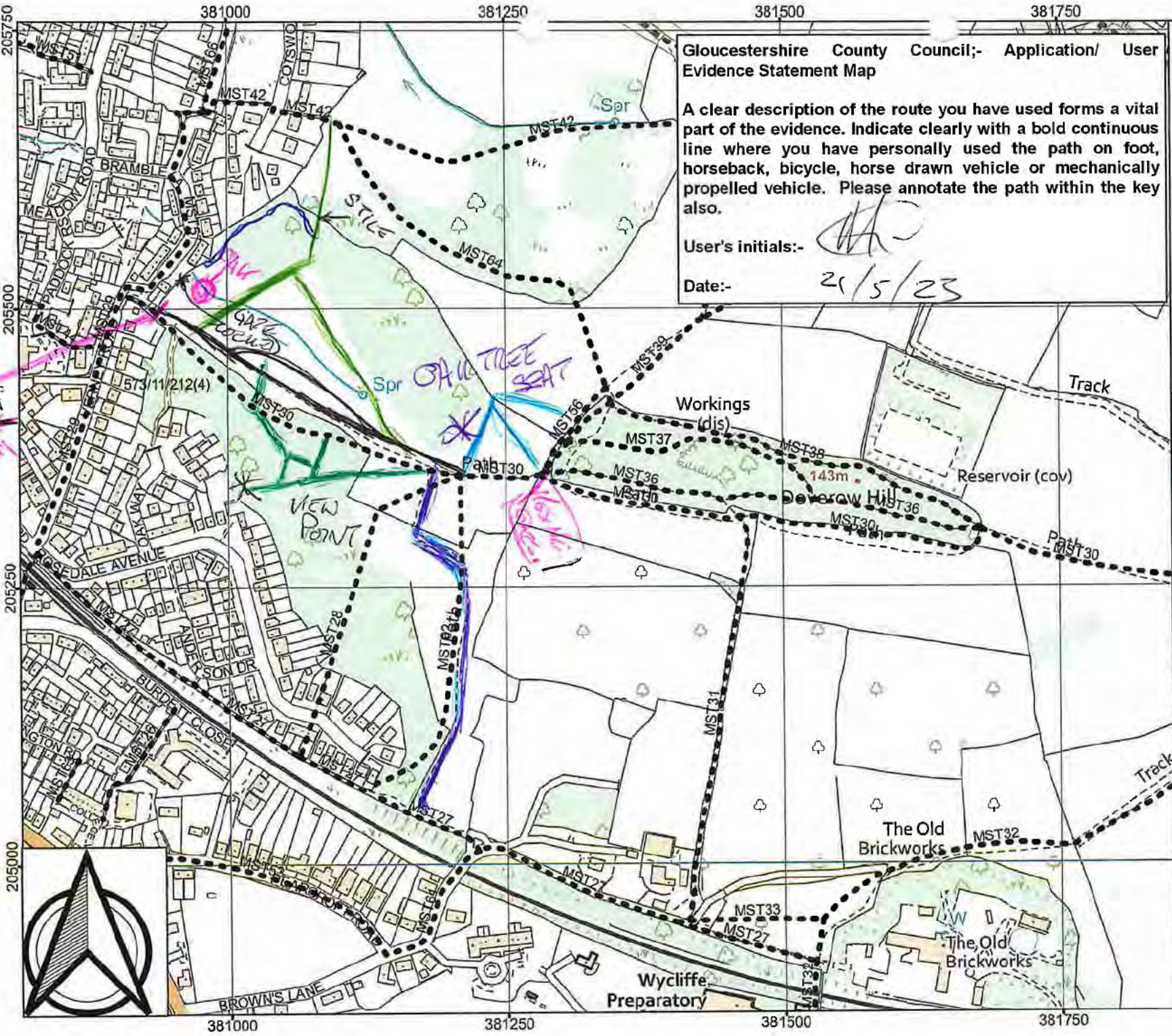
No

19. Would you be willing to attend a hearing, or public inquiry to give evidence if necessary?

Yes

No

End of questions.




Gloucestershire County Council:- Application/ User Evidence Statement Map

A clear description of the route you have used forms a vital part of the evidence. Indicate clearly with a bold continuous line where you have personally used the path on foot, horseback, bicycle, horse drawn vehicle or mechanically propelled vehicle. Please annotate the path within the key also.

User's initials:- *[Handwritten initials]*

Date:- *21/5/23*

VERNEY FIELDS STONEHOUSE



Key

- Claimed route
- Unaffected public rights of way

Highway Records

Shire Hall, Westgate Street,
Gloucester GL1 2TG
Tel. 01452 328981
www.gloucestershire.gov.uk
Drawn by: J Harris
SCALE: 1:4,634.005904
DATE: 04/04/2023

This map is reproduced from (or based upon) Ordnance Survey material with the permission of Ordnance Survey on behalf of the controller of Her Majesty's Stationery Office. © Crown Copyright and database right 2022, Ordnance Survey 100019134. Unauthorised reproduction infringes Crown copyright and may lead to prosecution or civil proceedings. You are not permitted to copy, sub-license, distribute or sell any of this data to third parties in any form.





PUBLIC RIGHT OF WAY USER EVIDENCE STATEMENT

PLEASE KEEP A COPY FOR YOUR OWN RECORDS

ABOUT YOU

Name PAUL CAPENER

Address 17 OAK WAY

STONEHOUSE

GLOUCESTERSHIRE

Postcode GL10 2QJ

Year of Birth 1951

Have you lived at any other addresses during the time you have used the path or way? If so, please provide details and years [full addresses are not required]

LITTLE AUSTRALIA, STONEHOUSE

1976 - 1982

MAP OF THE APPLICATION ROUTE

Please mark the route or routes which you have used on a blank copy of the general location map supplied by the OMA, and annotate the map with anything that is referred to in your statement. If the plan does not show the entire route used, or if any route or routes have been 'pre-marked', please contact the Modification Orders Team at modificationorders@gloucestershire.gov.uk.

Please put your initials on your map and date it. DO NOT ADD YOUR FULL SIGNATURE.

YOUR USE OF THE APPLICATION ROUTE

1. In which years did you use the application route?

From 1976 To 2023

2. Were there any extended periods during which you did not use the route at all? If so, please state when and why?

NO

3. Please describe the application route, including the start and finish points (providing Public Rights of Way numbers, road names or OS grid references if you can)

SO 80939 05483 to SO 81212 05352 Along fence to south and via spring
 SO 81212 05352 to SO 81120 05355 Access to viewpoint
 SO 81120 05355 to SO 81143 05323 Viewpoint to field stile
 SO 81143 05323 to SO 81217 05279 Top of field
 SO 81217 05279 to SO 81160 05038 West side of field

4. How did you use the application route and how often? [Please tick any that apply]

	Daily	Weekly	Monthly	Every few months	Once a year	Other (please describe)
On foot		✓				
On horseback						
By pedal cycle						
By motor vehicle						
By horse-drawn vehicle						

5. Has the application route always followed the same course?

- Yes
 Don't know
 No

If no – how and when was the route altered?

.....

Also:

SO 81217 05279 to SO 81212 05036 East side of field

6. Approximately how wide is the application route?

[Please give your estimate of the width across which you used the route including the width used when passing others or walking with others. Take care to consider the overall width of the route. If this varies, please describe how] [Or please state 'Don't know']

Variable, approximately 1m

7. What type of surface does the application route have? (for example grass, gravel, earth)
[For varying surfaces, please describe with reference to your map]

grass

8. Have there ever been any of the following on the application route?

a. Stiles [state locations and show on your map; please also say how long you've known them in place]

stiles at SO 81120 05355 ; SO 81143 05323 ;
SO 80964 05471 All in place for 40+ years

b. Gates [state locations and show on your map; please also say how long you've known them in place & whether they've been locked (state whether permanently or temporarily locked)]

c. Other barriers [state locations and show on your map; please also say how long you've known them in place]

9. Did any of the above prevent you from using the application route?

No

Yes

If yes, please give details

.....
.....

10. Have you ever seen any signs or notices suggesting whether or not the application route is a public right of way? (for example "Private", "Keep Out", No Right of Way "Trespassers will be Prosecuted", "Permissive Route Only")

No

Yes

Don't know

If yes – state when and give details, including when they were present and mark their location on your map

.....
sign indicating Private - No public Right of
Way keep to designated footpath only.
.....
This was erected in April 2023.
.....

Land Ownership

11. Were you working for any owner or occupier of land crossed by the application route at the time when you used it, or were you a tenant / licensee of any such owner?

No

Yes

If yes – provide details and dates

.....
.....
.....

12. Did the owner or occupier ever give you permission (or did you seek permission) to use the application route?

No

Yes

If yes – provide details and dates

.....
.....
.....

13. Has anyone ever told you the application route was not public (including by an owner, tenant of the land or by anyone in their employment)?

- No
- Yes

(This question continues on the next page...)
If yes – provide details and dates

.....
.....
.....

14. Have you ever been stopped or turned back when using the application route?

- No
- Yes

If yes, please give details including when this happened and by who

.....
.....
.....

15. Have you ever had a private right to use the application route? (for example, an easement, private right of access, licence, etc.)

- No
- Yes

If yes, please give full details, including who gave the permission, why and when

.....
.....
.....

Other Information

16. Do you have, or do you have knowledge of, any documentary evidence which is relevant to the application route or which indicates public use? (for example photographs, guidebooks, letters, sale documents, old maps, etc.)

- No
- Yes

If yes – please provide details

.....

.....

.....

Are you willing to provide copies, if requested? No Yes

17. Please give any further information which you consider would be helpful in reaching a decision as to whether the application route should be recorded as a public right of way?
[Continue on a separate sheet if necessary]
[If you wish to provide a separate sketch map, please do so and attach to this statement]

.....

.....

.....

.....

.....

.....

.....

.....

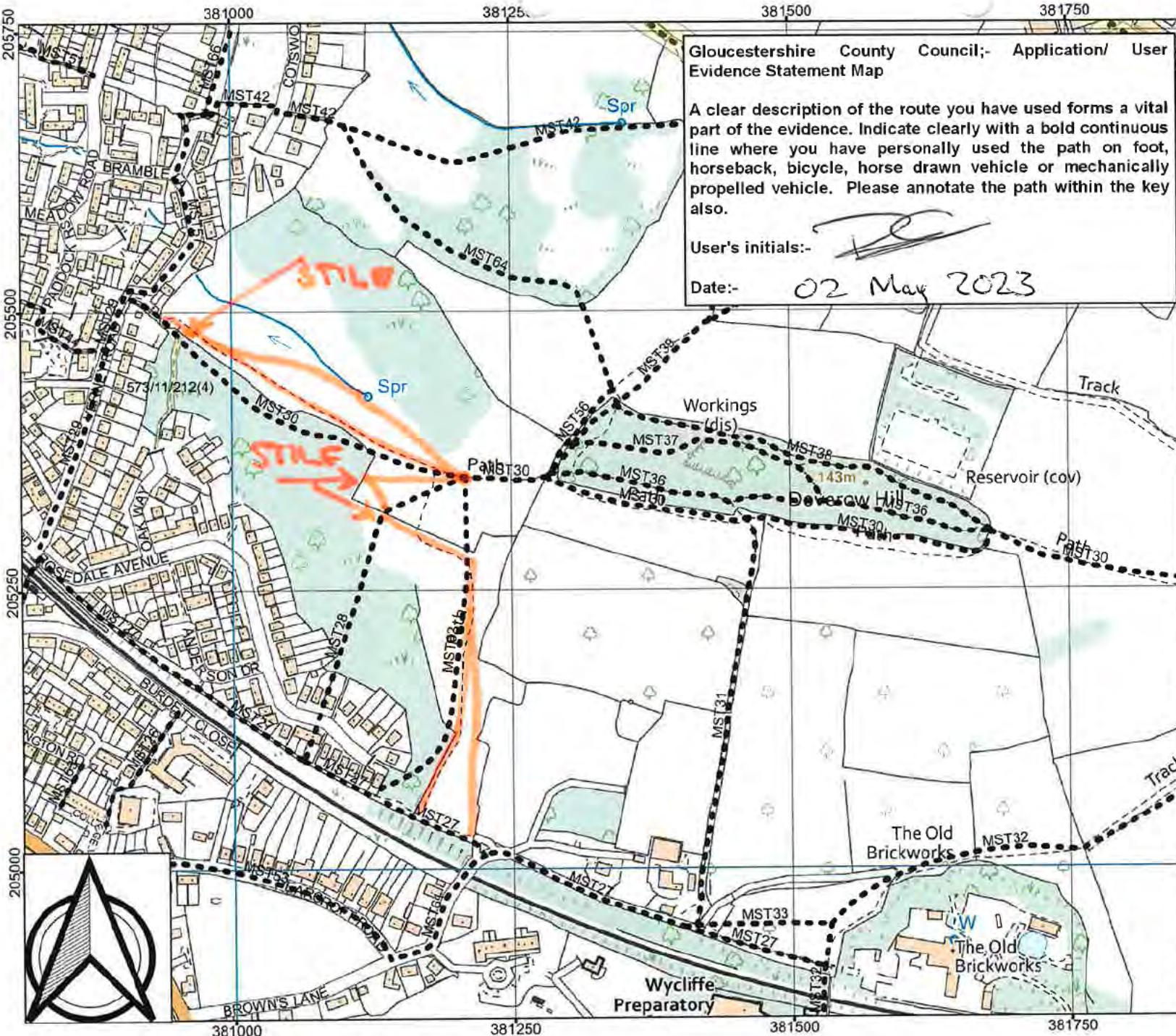
18. During the investigation the OMA may want to interview some or all of the claimants in order to gather additional information. Would you be willing to talk to an officer from the OMA about your knowledge of the application route?

- Yes
- No

19. Would you be willing to attend a hearing, or public inquiry to give evidence if necessary?

- Yes
- No

End of questions.



Gloucestershire County Council;- Application/ User Evidence Statement Map

A clear description of the route you have used forms a vital part of the evidence. Indicate clearly with a bold continuous line where you have personally used the path on foot, horseback, bicycle, horse drawn vehicle or mechanically propelled vehicle. Please annotate the path within the key also.

User's initials:-

[Handwritten initials]

Date:-

02 May 2023

**VERNEY FIELDS
STONEHOUSE**

Key

Claimed route



Unaffected public rights of way



Highway Records

Shire Hall, Westgate Street,
Gloucester GL1 2TG
Tel. 01452 328981
www.gloucestershire.gov.uk
Drawn by: J Harris
SCALE: 1:4,634.005904
DATE: 04/04/2023

This map is reproduced from (or based upon) Ordnance Survey material with the permission of Ordnance Survey on behalf of the controller of Her Majesty's Stationery Office. © Crown Copyright and database right 2022, Ordnance Survey 100019134. Unauthorised reproduction infringes Crown copyright and may lead to prosecution or civil proceedings. You are not permitted to copy, sub-license, distribute or sell any of this data to third parties in any form.



PUBLIC RIGHT OF WAY USER EVIDENCE STATEMENT

PLEASE KEEP A COPY FOR YOUR OWN RECORDS

ABOUT YOU

Name Kane Fletcher

Address 3 Kestrel Court Stonehouse
G10S

Postcode GL10 2Re

Year of Birth 1995

Have you lived at any other addresses during the time you have used the path or way?
If so, please provide details and years [full addresses are not required]

Pheasant Mead Stonehouse

MAP OF THE APPLICATION ROUTE

Please mark the route or routes which you have used on a blank copy of the general location map supplied by the OMA, and annotate the map with anything that is referred to in your statement. If the plan does not show the entire route used, or if any route or routes have been 'pre-marked', please contact the Modification Orders Team at modificationorders@gloucestershire.gov.uk.

Please put your initials on your map and date it. DO NOT ADD YOUR FULL SIGNATURE.

YOUR USE OF THE APPLICATION ROUTE

1. In which years did you use the application route?

From 2000 To 2023

2. Were there any extended periods during which you did not use the route at all? If so, please state when and why?

2020 and 2021 Because of covid

3. Please describe the application route, including the start and finish points (providing Public Rights of Way numbers, road names or OS grid references if you can)

MAP PROVIDED

4. How did you use the application route and how often? [Please tick any that apply]

	Daily	Weekly	Monthly	Every few months	Once a year	Other (please describe)
On foot		✓				
On horseback						
By pedal cycle						
By motor vehicle						
By horse-drawn vehicle						

5. Has the application route always followed the same course?

- Yes
- Don't know
- No

If no – how and when was the route altered?

6. Approximately how wide is the application route?
[Please give your estimate of the width across which you used the route including the width used when passing others or walking with others. Take care to consider the overall width of the route. If this varies, please describe how] [Or please state 'Don't know']

2 METRES +

7. What type of surface does the application route have? (for example grass, gravel, earth)
[For varying surfaces, please describe with reference to your map]

EARTH / GRASS

8. Have there ever been any of the following on the application route?

- a. Stiles [state locations and show on your map; please also say how long you've known them in place]

yes

- b. Gates [state locations and show on your map; please also say how long you've known them in place & whether they've been locked (state whether permanently or temporarily locked)]

- c. Other barriers [state locations and show on your map; please also say how long you've known them in place]

9. Did any of the above prevent you from using the application route?

No

Yes

If yes, please give details

.....
.....

10. Have you ever seen any signs or notices suggesting whether or not the application route is a public right of way? (for example "Private", "Keep Out", "No Right of Way", "Trespassers will be Prosecuted", "Permissive Route Only")

No

Yes

Don't know

If yes – state when and give details, including when they were present and mark their location on your map

.....
.....
.....

Land Ownership

11. Were you working for any owner or occupier of land crossed by the application route at the time when you used it, or were you a tenant / licensee of any such owner?

No

Yes

If yes – provide details and dates

.....
.....
.....

12. Did the owner or occupier ever give you permission (or did you seek permission) to use the application route?

No

Yes

If yes – provide details and dates

.....
.....
.....

13. Has anyone ever told you the application route was not public (including by an owner, tenant of the land or by anyone in their employment)?

No

Yes

(This question continues on the next page...)

If yes – provide details and dates

.....
.....
.....

14. Have you ever been stopped or turned back when using the application route?

No

Yes

If yes, please give details including when this happened and by who

.....
.....
.....

15. Have you ever had a private right to use the application route? (for example, an easement, private right of access, licence, etc.)

No

Yes

If yes, please give full details, including who gave the permission, why and when

.....
.....
.....

Other Information

16. Do you have, or do you have knowledge of, any documentary evidence which is relevant to the application route or which indicates public use? (for example photographs, guidebooks, letters, sale documents, old maps, etc.)

- No
- Yes

If yes – please provide details

.....

.....

.....

Are you willing to provide copies, if requested? No Yes

17. Please give any further information which you consider would be helpful in reaching a decision as to whether the application route should be recorded as a public right of way?
[Continue on a separate sheet if necessary]
[If you wish to provide a separate sketch map, please do so and attach to this statement]

.....

.....

.....

.....

.....

.....

.....

.....

.....

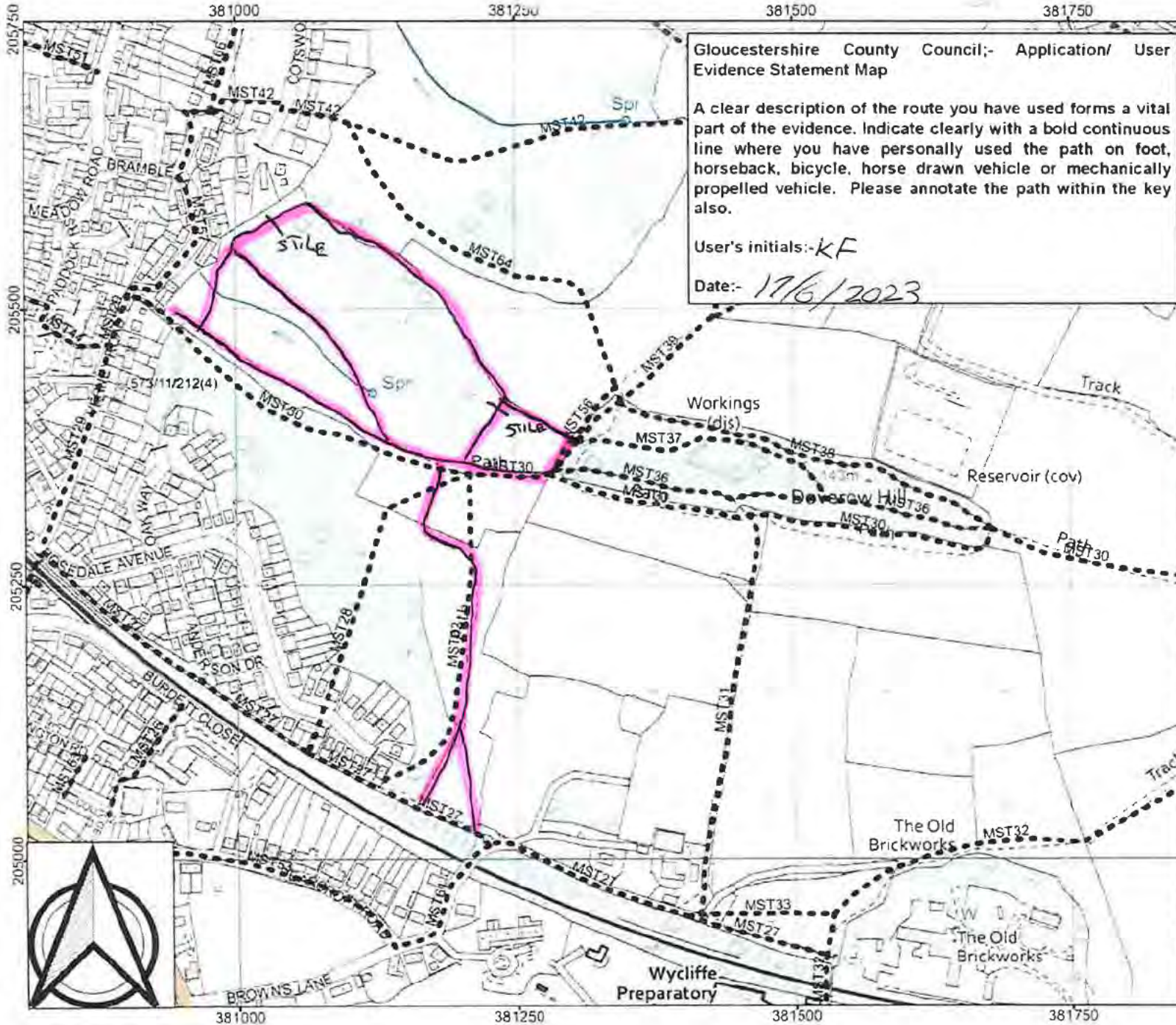
18. During the investigation the OMA may want to interview some or all of the claimants in order to gather additional information. Would you be willing to talk to an officer from the OMA about your knowledge of the application route?

- Yes
- No

19. Would you be willing to attend a hearing, or public inquiry to give evidence if necessary?

- Yes
- No

End of questions.



Gloucestershire County Council;- Application/ User Evidence Statement Map

A clear description of the route you have used forms a vital part of the evidence. Indicate clearly with a bold continuous line where you have personally used the path on foot, horseback, bicycle, horse drawn vehicle or mechanically propelled vehicle. Please annotate the path within the key also.

User's initials:- *KF*

Date:- *17/6/2023*

VERNEY FIELDS STONEHOUSE

Key

Claimed route



Unaffected public rights of way

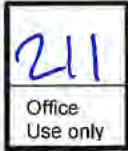


Highway Records

Shire Hall Westgate Street
 Gloucester GL1 2TG
 Tel 01452 328981
www.gloucestershire.gov.uk
 Drawn by: J Harris
 SCALE: 1:4,634.005904
 DATE: 04/04/2023

This map is reproduced from (or based upon) Ordnance Survey material with the permission of Ordnance Survey on behalf of the controller of Her Majesty's Stationery Office. © Crown Copyright and database right 2022 Ordnance Survey 100019134. Unauthorised reproduction infringes Crown copyright and may lead to prosecution or civil proceedings. You are not permitted to copy, sub-license, distribute or sell any of this data to third parties in any form.





PUBLIC RIGHT OF WAY USER EVIDENCE STATEMENT

PLEASE KEEP A COPY FOR YOUR OWN RECORDS

ABOUT YOU

Name LINDSAY ROSSDALE

Address 12 PARK GROVE WESTBURY PARK BRISTOL

Postcode BS6 7XD

Year of Birth 1958

Have you lived at any other addresses during the time you have used the path or way? If so, please provide details and years [full addresses are not required]

PEARLCROFT ROAD, STONHOUSE 1970-1984

MAP OF THE APPLICATION ROUTE

Please mark the route or routes which you have used on a blank copy of the general location map supplied by the OMA, and annotate the map with anything that is referred to in your statement. If the plan does not show the entire route used, or if any route or routes have been 'pre-marked', please contact the Modification Orders Team at modificationorders@gloucestershire.gov.uk.

Please put your initials on your map and date it. DO NOT ADD YOUR FULL SIGNATURE.

YOUR USE OF THE APPLICATION ROUTE

1. In which years did you use the application route?

From 1970 To PRESENT

2. Were there any extended periods during which you did not use the route at all? If so, please state when and why?

NO, I CONTINUED TO VISIT MY PARENTS AND FAMILY AFTER I MOVED, AND REGULARLY USED THE

FOOTPATH FROM BROWNS LANE TO DOVBROW WOOD

3. Please describe the application route, including the start and finish points (providing Public Rights of Way numbers, road names or OS grid references if you can)

THE ROUTE STARTS AT THE FOOTPATH GATE WITH MST 27 (X ON MAP) AND CROSSES THE FIELD TO JOIN MST 02, THEN BENDS AWAY AND ENDS AT DOVBROW WOODS (Y ON MAP)

4. How did you use the application route and how often? [Please tick any that apply]

	Daily	Weekly	Monthly	Every few months	Once a year	Other (please describe)
On foot		✓	✓	✓		
On horseback						
By pedal cycle						
By motor vehicle						
By horse-drawn vehicle						

5. Has the application route always followed the same course?

- Yes
- Don't know
- No

If no – how and when was the route altered?

.....

.....

.....

6. Approximately how wide is the application route?
[Please give your estimate of the width across which you used the route including the width used when passing others or walking with others. Take care to consider the overall width of the route. If this varies, please describe how] [Or please state 'Don't know']

VARIABLE, 0.5-2m.

7. What type of surface does the application route have? (for example grass, gravel, earth)
[For varying surfaces, please describe with reference to your map]

GRASS, EARTH, MUDDY IN PLACES

8. Have there ever been any of the following on the application route?

- a. Stiles [state locations and show on your map; please also say how long you've known them in place]

UNTIL RECENTLY THERE WAS A STILE (MARKED S)
SINCE 1970 TO MY KNOWLEDGE AND NO DOUBT
BEFORE

- b. Gates [state locations and show on your map; please also say how long you've known them in place & whether they've been locked (state whether permanently or temporarily locked)]

GATE AT POINTS - NOW LOCKED

- c. Other barriers [state locations and show on your map; please also say how long you've known them in place]

—

9. Did any of the above prevent you from using the application route?

No

Yes

If yes, please give details

.....
.....

10. Have you ever seen any signs or notices suggesting whether or not the application route is a public right of way? (for example "Private", "Keep Out", No Right of Way "Trespassers will be Prosecuted", "Permissive Route Only")

No

Yes

Don't know

If yes – state when and give details, including when they were present and mark their location on your map

.....
.....
.....

Land Ownership

11. Were you working for any owner or occupier of land crossed by the application route at the time when you used it, or were you a tenant / licensee of any such owner?

No

Yes

If yes – provide details and dates

.....
.....
.....

12. Did the owner or occupier ever give you permission (or did you seek permission) to use the application route?

No

Yes

If yes – provide details and dates

.....
.....
.....

13. Has anyone ever told you the application route was not public (including by an owner, tenant of the land or by anyone in their employment)?

- No
 Yes

(This question continues on the next page...)
If yes – provide details and dates

.....
.....
.....

14. Have you ever been stopped or turned back when using the application route?

- No
 Yes

If yes, please give details including when this happened and by who

.....
.....
.....

15. Have you ever had a private right to use the application route? (for example, an easement, private right of access, licence, etc.)

- No
 Yes

If yes, please give full details, including who gave the permission, why and when

.....
.....
.....

Other Information

16. Do you have, or do you have knowledge of, any documentary evidence which is relevant to the application route or which indicates public use? (for example photographs, guidebooks, letters, sale documents, old maps, etc.)

No

Yes

If yes – please provide details

.....
.....
.....

Are you willing to provide copies, if requested?

No

Yes

17. Please give any further information which you consider would be helpful in reaching a decision as to whether the application route should be recorded as a public right of way?

[Continue on a separate sheet if necessary]

[If you wish to provide a separate sketch map, please do so and attach to this statement]

FROM 1970 I USED THIS PATH CONTINUOUSLY TO ACCESS
DOUGLOW WOOD, AND HAVE CONTINUED TO USE IT.
I USE IT FREQUENTLY WHEN VISITING MY
FAMILY IN PEACROFT ROAD. THE FARMER NEVER SAID
ANYTHING OR TRIED TO STOP US. AS CHILDREN WE PLAYED
IN THE ABANDONED BRICKWORKS (WHERE ROSEDALE AVE
ETC NOW IS) AND WE USED THIS ROUTE, NOT M5760 TO
GO TO THE WOODS FROM THERE. IN MY OPINION IT WAS A WELL-
USED ROUTE LONG BEFORE 1970.

18. During the investigation the OMA may want to interview some or all of the claimants in order to gather additional information. Would you be willing to talk to an officer from the OMA about your knowledge of the application route?

Yes

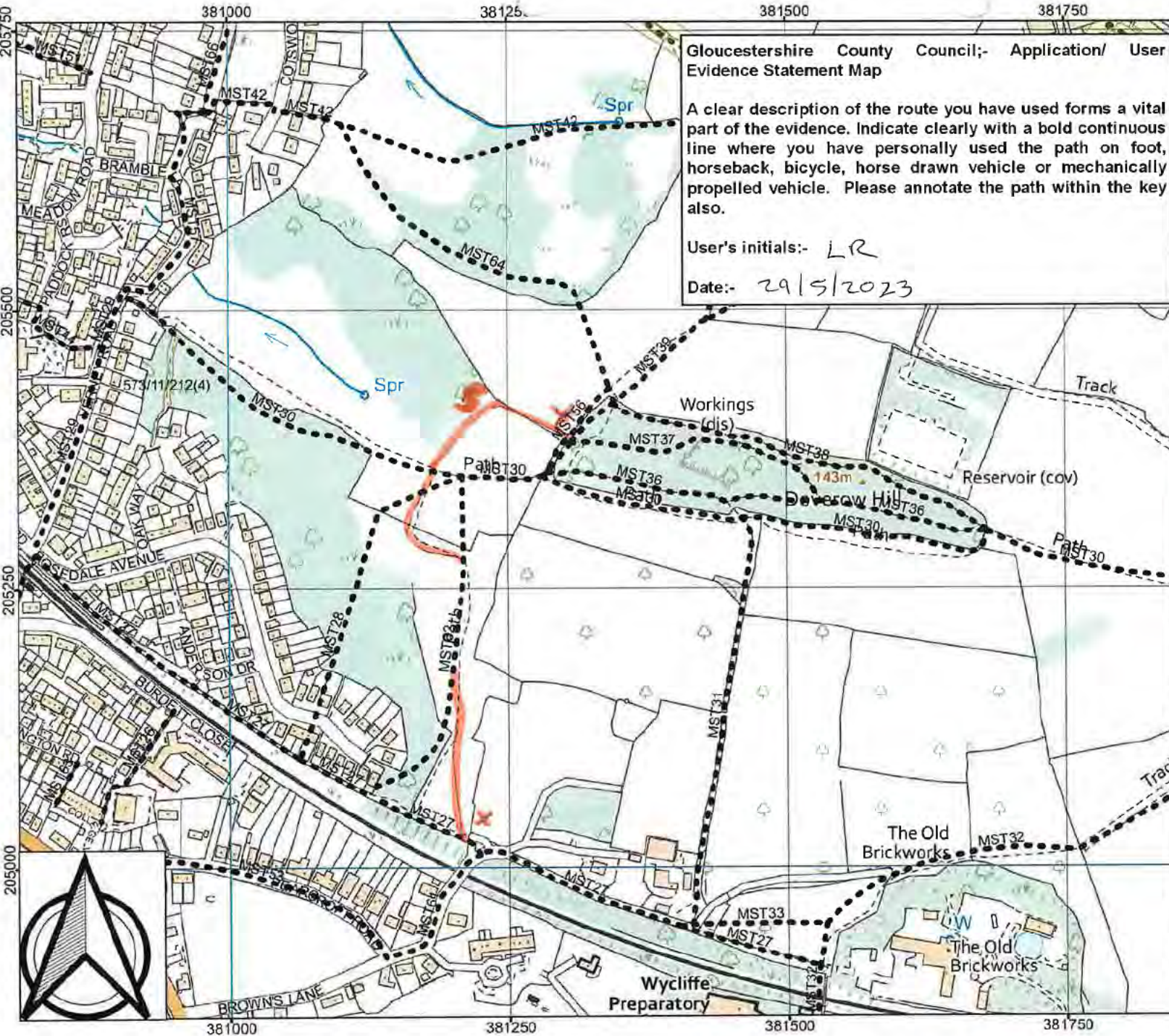
No

19. Would you be willing to attend a hearing, or public inquiry to give evidence if necessary?

Yes

No

End of questions.



Gloucestershire County Council;- Application/ User Evidence Statement Map

A clear description of the route you have used forms a vital part of the evidence. Indicate clearly with a bold continuous line where you have personally used the path on foot, horseback, bicycle, horse drawn vehicle or mechanically propelled vehicle. Please annotate the path within the key also.

User's initials:- LR

Date:- 29/5/2023

**VERNEY FIELDS
STONEHOUSE**

Key

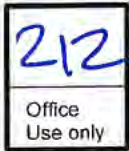
Claimed route

Unaffected public rights of way

Highway Records

Shire Hall, Westgate Street,
Gloucester GL1 2TG
Tel. 01452 328981
www.gloucestershire.gov.uk
Drawn by: J Harris
SCALE: 1:4,634.005904
DATE: 04/04/2023

This map is reproduced from (or based upon) Ordnance Survey material with the permission of Ordnance Survey on behalf of the controller of Her Majesty's Stationery Office. © Crown Copyright and database right 2022. Ordnance Survey 100019134. Unauthorised reproduction infringes Crown copyright and may lead to prosecution or civil proceedings. You are not permitted to copy, sub-license, distribute or sell any of this data to third parties in any form.



PUBLIC RIGHT OF WAY USER EVIDENCE STATEMENT

PLEASE KEEP A COPY FOR YOUR OWN RECORDS

ABOUT YOU

Name NICHOLAS PARCELL

Address ALDRETH
PEARCROFT ROAD
STONEHOUSE

Postcode GL10 2JY

Year of Birth 1954

Have you lived at any other addresses during the time you have used the path or way?
If so, please provide details and years [full addresses are not required]

NO

MAP OF THE APPLICATION ROUTE

Please mark the route or routes which you have used on a blank copy of the general location map supplied by the OMA, and annotate the map with anything that is referred to in your statement. If the plan does not show the entire route used, or if any route or routes have been 'pre-marked', please contact the Modification Orders Team at modificationorders@gloucestershire.gov.uk.

Please put your initials on your map and date it. DO NOT ADD YOUR FULL SIGNATURE.

YOUR USE OF THE APPLICATION ROUTE

1. In which years did you use the application route?

From 1998 To 2023

2. Were there any extended periods during which you did not use the route at all? If so, please state when and why?

NO

3. Please describe the application route, including the start and finish points (providing Public Rights of Way numbers, road names or OS grid references if you can)

THE ROUTE I WOULD CONSIDER A 'PUBLIC RIGHT OF WAY'
 STARTS AT KISSINGGATE ON MST 27 MARKED START ON MAP
 AND JOINS ROUTE MST 02 AT X ON MAP. IT LEAVES MST 02 AT Y AND
 CONTINUES TO 'END' WHERE IT JOINS MST 56.

4. How did you use the application route and how often? [Please tick any that apply]

	Daily	Weekly	Monthly	Every few months	Once a year	Other (please describe)
On foot		✓				
On horseback						
By pedal cycle						
By motor vehicle						
By horse-drawn vehicle						

5. Has the application route always followed the same course?

- Yes
 Don't know
 No

If no – how and when was the route altered?

.....

.....

.....

6. Approximately how wide is the application route?
[Please give your estimate of the width across which you used the route including the width used when passing others or walking with others. Take care to consider the overall width of the route. If this varies, please describe how] [Or please state 'Don't know']

FROM START TO POINT *3 IT IS ROUGHLY 1/2 M WIDE
PERHAPS 1 M WIDE FROM *3 TO END

7. What type of surface does the application route have? (for example grass, gravel, earth)
[For varying surfaces, please describe with reference to your map]

GRASS/MUD T *3, GRASS FROM *3 TO END

8. Have there ever been any of the following on the application route?

- a. Stiles [state locations and show on your map; please also say how long you've known them in place]

THERE WAS A STILE AT *4 - IT WAS REMOVED A FEW YEARS AGO
HAVING BEEN THERE SINCE 1998 WHEN I FIRST USED PATH

- b. Gates [state locations and show on your map; please also say how long you've known them in place & whether they've been locked (state whether permanently or temporarily locked)]

THERE IS A LOCKED GATE AT *4. IT HAS BEEN THERE SINCE 2020
THERE WAS PREVIOUSLY A GATE AND STILE ADJACENT

- c. Other barriers [state locations and show on your map; please also say how long you've known them in place]

BARBED WIRE FENCING HAS IN LAST WEEK BEEN INSTALLED
ALONGSIDE M ST 27 AND D M ST 03 TO B CONFINING WALKERS TO
A NARROW PATH WITH BARBED WIRE ON BOTH SIDES

9. Did any of the above prevent you from using the application route?

NO BARBED WIRE IN C ABOVE PREVENTS ACCESS FROM START,

Yes

If yes, please give details

BARBED WIRE AT START ALONG SIDE M327 AND M503 TH
CONFINES WALKERS TO THESE PATHS

10. Have you ever seen any signs or notices suggesting whether or not the application route is a public right of way? (for example "Private", "Keep Out", No Right of Way "Trespassers will be Prosecuted", "Permissive Route Only")

No

Yes ONLY IN LAST MONTH

Don't know

If yes – state when and give details, including when they were present and mark their location on your map

AT ~~THE~~ GATE AT START

Land Ownership

11. Were you working for any owner or occupier of land crossed by the application route at the time when you used it, or were you a tenant / licensee of any such owner?

No

Yes

If yes – provide details and dates

12. Did the owner or occupier ever give you permission (or did you seek permission) to use the application route?

No

Yes

If yes – provide details and dates

.....
.....
.....

13. Has anyone ever told you the application route was not public (including by an owner, tenant of the land or by anyone in their employment)?

- No
 Yes

(This question continues on the next page...)
If yes – provide details and dates

.....
.....
.....

14. Have you ever been stopped or turned back when using the application route?

- No
 Yes

If yes, please give details including when this happened and by who

.....
.....
.....

15. Have you ever had a private right to use the application route? (for example, an easement, private right of access, licence, etc.)

- No
 Yes

If yes, please give full details, including who gave the permission, why and when

.....
.....
.....

Other Information

16. Do you have, or do you have knowledge of, any documentary evidence which is relevant to the application route or which indicates public use? (for example photographs, guidebooks, letters, sale documents, old maps, etc.)

- No
- Yes

If yes – please provide details

.....

.....

.....

Are you willing to provide copies, if requested? No Yes

17. Please give any further information which you consider would be helpful in reaching a decision as to whether the application route should be recorded as a public right of way?
[Continue on a separate sheet if necessary]
[If you wish to provide a separate sketch map, please do so and attach to this statement]

.....

.....

.....

.....

.....

.....

.....

.....

.....

18. During the investigation the OMA may want to interview some or all of the claimants in order to gather additional information. Would you be willing to talk to an officer from the OMA about your knowledge of the application route?

- Yes
- No

19. Would you be willing to attend a hearing, or public inquiry to give evidence if necessary?

- Yes
- No

End of questions.



PUBLIC RIGHT OF WAY USER EVIDENCE STATEMENT

PLEASE KEEP A COPY FOR YOUR OWN RECORDS

ABOUT YOU

Name Emily Finney

Address 9 Rosedale Avenue Stonehouse

Postcode GL10 2QH

Year of Birth 1972

Have you lived at any other addresses during the time you have used the path or way? If so, please provide details and years [full addresses are not required]

No

MAP OF THE APPLICATION ROUTE

Please mark the route or routes which you have used on a blank copy of the general location map supplied by the OMA, and annotate the map with anything that is referred to in your statement. If the plan does not show the entire route used, or if any route or routes have been 'pre-marked', please contact the Modification Orders Team at modificationorders@gloucestershire.gov.uk.

Please put your initials on your map and date it. DO NOT ADD YOUR FULL SIGNATURE.

YOUR USE OF THE APPLICATION ROUTE

1. In which years did you use the application route?

From 2007 To 2023

2. Were there any extended periods during which you did not use the route at all? If so, please state when and why?

No

3. Please describe the application route, including the start and finish points (providing Public Rights of Way numbers, road names or OS grid references if you can)

From the stile at the top of Verney road to the oak tree with the bench. From there - up the hill directly and across the field to meet Doverow Hill at MST56 and down the hill to Browns Lane.

4. How did you use the application route and how often? [Please tick any that apply]

	Daily	Weekly	Monthly	Every few months	Once a year	Other (please describe)
On foot		✓				
On horseback						
By pedal cycle						
By motor vehicle						
By horse-drawn vehicle						

5. Has the application route always followed the same course?

- Yes
 Don't know
 No

If no - how and when was the route altered?

.....

.....

.....

6. Approximately how wide is the application route?
[Please give your estimate of the width across which you used the route including the width used when passing others or walking with others. Take care to consider the overall width of the route. If this varies, please describe how] [Or please state 'Don't know']

1m

7. What type of surface does the application route have? (for example grass, gravel, earth)
[For varying surfaces, please describe with reference to your map]

earth/grass

8. Have there ever been any of the following on the application route?

- a. Stiles [state locations and show on your map; please also say how long you've known them in place]

At Verney road - since I moved to Stonehock in 2007.

- b. Gates [state locations and show on your map; please also say how long you've known them in place & whether they've been locked (state whether permanently or temporarily locked)]

No.

- c. Other barriers [state locations and show on your map; please also say how long you've known them in place]

No.

9. Did any of the above prevent you from using the application route?

No

Yes

If yes, please give details

.....
.....

10. Have you ever seen any signs or notices suggesting whether or not the application route is a public right of way? (for example "Private", "Keep Out", "No Right of Way", "Trespassers will be Prosecuted", "Permissive Route Only")

No ~~Yes~~

Yes

Don't know

If yes – state when and give details, including when they were present and mark their location on your map

except for the signs that have very recently appeared.

Land Ownership

11. Were you working for any owner or occupier of land crossed by the application route at the time when you used it, or were you a tenant / licensee of any such owner?

No

Yes

If yes – provide details and dates

.....
.....
.....

12. Did the owner or occupier ever give you permission (or did you seek permission) to use the application route?

No

Yes

If yes – provide details and dates

.....
.....
.....

13. Has anyone ever told you the application route was not public (including by an owner, tenant of the land or by anyone in their employment)?

- No ⁴
- Yes

(This question continues on the next page...)
If yes – provide details and dates

** except signs that have very recently appeared.*

.....
.....

14. Have you ever been stopped or turned back when using the application route?

- No
- Yes

If yes, please give details including when this happened and by who

.....
.....
.....

15. Have you ever had a private right to use the application route? (for example, an easement, private right of access, licence, etc.)

- No
- Yes

If yes, please give full details, including who gave the permission, why and when

.....
.....
.....

Other Information

16. Do you have, or do you have knowledge of, any documentary evidence which is relevant to the application route or which indicates public use? (for example photographs, guidebooks, letters, sale documents, old maps, etc.)

No

Yes

If yes – please provide details

.....
.....
.....

Are you willing to provide copies, if requested?

No

Yes

17. Please give any further information which you consider would be helpful in reaching a decision as to whether the application route should be recorded as a public right of way?

[Continue on a separate sheet if necessary]

[If you wish to provide a separate sketch map, please do so and attach to this statement]

.....
.....
.....
.....
.....
.....
.....
.....
.....

18. During the investigation the OMA may want to interview some or all of the claimants in order to gather additional information. Would you be willing to talk to an officer from the OMA about your knowledge of the application route?

Yes

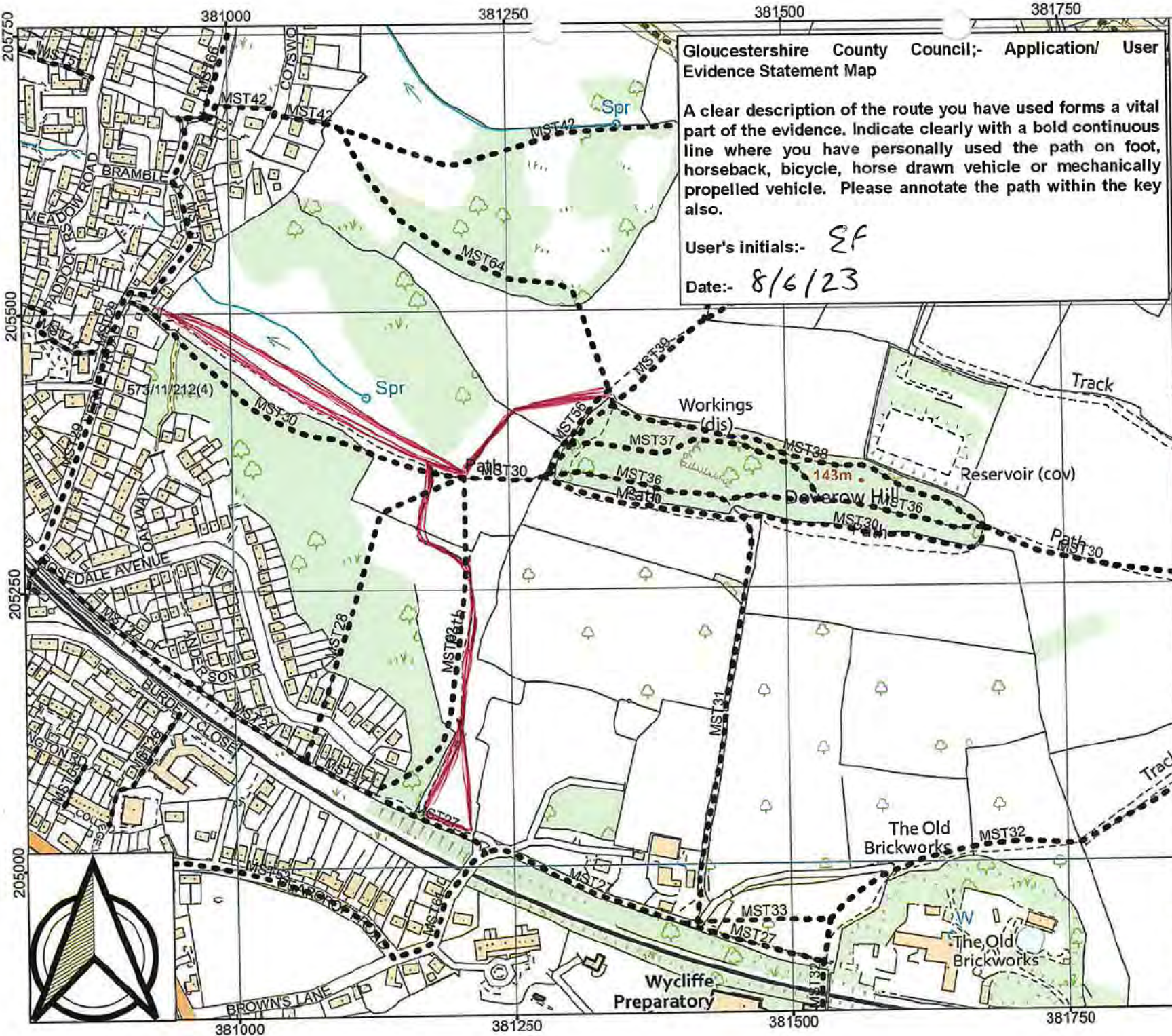
No

19. Would you be willing to attend a hearing, or public inquiry to give evidence if necessary?

Yes

No

End of questions.



Gloucestershire County Council;- Application/ User Evidence Statement Map

A clear description of the route you have used forms a vital part of the evidence. Indicate clearly with a bold continuous line where you have personally used the path on foot, horseback, bicycle, horse drawn vehicle or mechanically propelled vehicle. Please annotate the path within the key also.

User's initials:- **EF**
 Date:- **8/6/23**

**VERNEY FIELDS
STONEHOUSE**

Key

Claimed route

Unaffected public rights of way

Highway Records
 Shire Hall, Westgate Street,
 Gloucester GL1 2TG
 Tel. 01452 328981
www.gloucestershire.gov.uk
 Drawn by: J Harris
 SCALE: 1:4,634.005904
 DATE: 04/04/2023

This map is reproduced from (or based upon) Ordnance Survey material with the permission of Ordnance Survey on behalf of the controller of Her Majesty's Stationery Office. © Crown Copyright and database right 2022, Ordnance Survey 100019134. Unauthorised reproduction infringes Crown copyright and may lead to prosecution or civil proceedings. You are not permitted to copy, sub-license, distribute or sell any of this data to third parties in any form.





PUBLIC RIGHT OF WAY USER EVIDENCE STATEMENT

PLEASE KEEP A COPY FOR YOUR OWN RECORDS

ABOUT YOU

Name TREVOR HOWARD

Address 9 ROSEDALE AVE
STONEHOUSE, GLOUCESTERSHIRE

Postcode GL10 2QH

Year of Birth 1972

Have you lived at any other addresses during the time you have used the path or way?
If so, please provide details and years [full addresses are not required]

No

MAP OF THE APPLICATION ROUTE

Please mark the route or routes which you have used on a blank copy of the general location map supplied by the OMA, and annotate the map with anything that is referred to in your statement. If the plan does not show the entire route used, or if any route or routes have been 'pre-marked', please contact the Modification Orders Team at modificationorders@gloucestershire.gov.uk.

Please put your initials on your map and date it. DO NOT ADD YOUR FULL SIGNATURE.

YOUR USE OF THE APPLICATION ROUTE

1. In which years did you use the application route?
From 2007 To 2023

2. Were there any extended periods during which you did not use the route at all? If so, please state when and why?

No

3. Please describe the application route, including the start and finish points (providing Public Rights of Way numbers, road names or OS grid references if you can)

FROM VERNEY ROAD UP THE HILL,
 PAST THE OAK TREE ON TO DOVEROW
 HILL WOODS

4. How did you use the application route and how often? [Please tick any that apply]

	Daily	Weekly	Monthly	Every few months	Once a year	Other (please describe)
On foot		✓				
On horseback						
By pedal cycle						
By motor vehicle						
By horse-drawn vehicle						

5. Has the application route always followed the same course?

Yes

Don't know

No

If no – how and when was the route altered?

.....

.....

.....

6. Approximately how wide is the application route?
[Please give your estimate of the width across which you used the route including the width used when passing others or walking with others. Take care to consider the overall width of the route. If this varies, please describe how] [Or please state 'Don't know']

2 m

7. What type of surface does the application route have? (for example grass, gravel, earth)
[For varying surfaces, please describe with reference to your map]

GRASS & EARTH

8. Have there ever been any of the following on the application route?
- a. Stiles [state locations and show on your map; please also say how long you've known them in place]

NO

- b. Gates [state locations and show on your map; please also say how long you've known them in place & whether they've been locked (state whether permanently or temporarily locked)]

NO

- c. Other barriers [state locations and show on your map; please also say how long you've known them in place]

NO

9. Did any of the above prevent you from using the application route?

No

Yes

If yes, please give details

.....
.....

10. Have you ever seen any signs or notices suggesting whether or not the application route is a public right of way? (for example "Private", "Keep Out", No Right of Way "Trespassers will be Prosecuted", "Permissive Route Only")

No

Yes

Don't know

If yes – state when and give details, including when they were present and mark their location on your map

.....
ONLY SINCE SPRING 2023, NEVER
BEFORE THAT
.....

Land Ownership

11. Were you working for any owner or occupier of land crossed by the application route at the time when you used it, or were you a tenant / licensee of any such owner?

No

Yes

If yes – provide details and dates

.....
.....
.....

12. Did the owner or occupier ever give you permission (or did you seek permission) to use the application route?

No

Yes

If yes – provide details and dates

.....
.....
.....

13. Has anyone ever told you the application route was not public (including by an owner, tenant of the land or by anyone in their employment)?

- No
 Yes

(This question continues on the next page...)
If yes – provide details and dates

EXCEPT FOR SIGNS THAT HAVE RECENTLY
BEEN PUT UP

.....
.....

14. Have you ever been stopped or turned back when using the application route?

- No
 Yes

If yes, please give details including when this happened and by who

.....
.....
.....

15. Have you ever had a private right to use the application route? (for example, an easement, private right of access, licence, etc.)

- No
 Yes

If yes, please give full details, including who gave the permission, why and when

.....
.....
.....

Other Information

16. Do you have, or do you have knowledge of, any documentary evidence which is relevant to the application route or which indicates public use? (for example photographs, guidebooks, letters, sale documents, old maps, etc.)

- No
- Yes

If yes – please provide details

SOME PHOTOS

Are you willing to provide copies, if requested? No Yes

17. Please give any further information which you consider would be helpful in reaching a decision as to whether the application route should be recorded as a public right of way?

[Continue on a separate sheet if necessary]
[If you wish to provide a separate sketch map, please do so and attach to this statement]

THE ROUTE IS VERY WIDELY USED ON A DAILY BASIS. IT IS ALSO A POPULAR SLEDGING ROUTE WHEN IT SNOWS

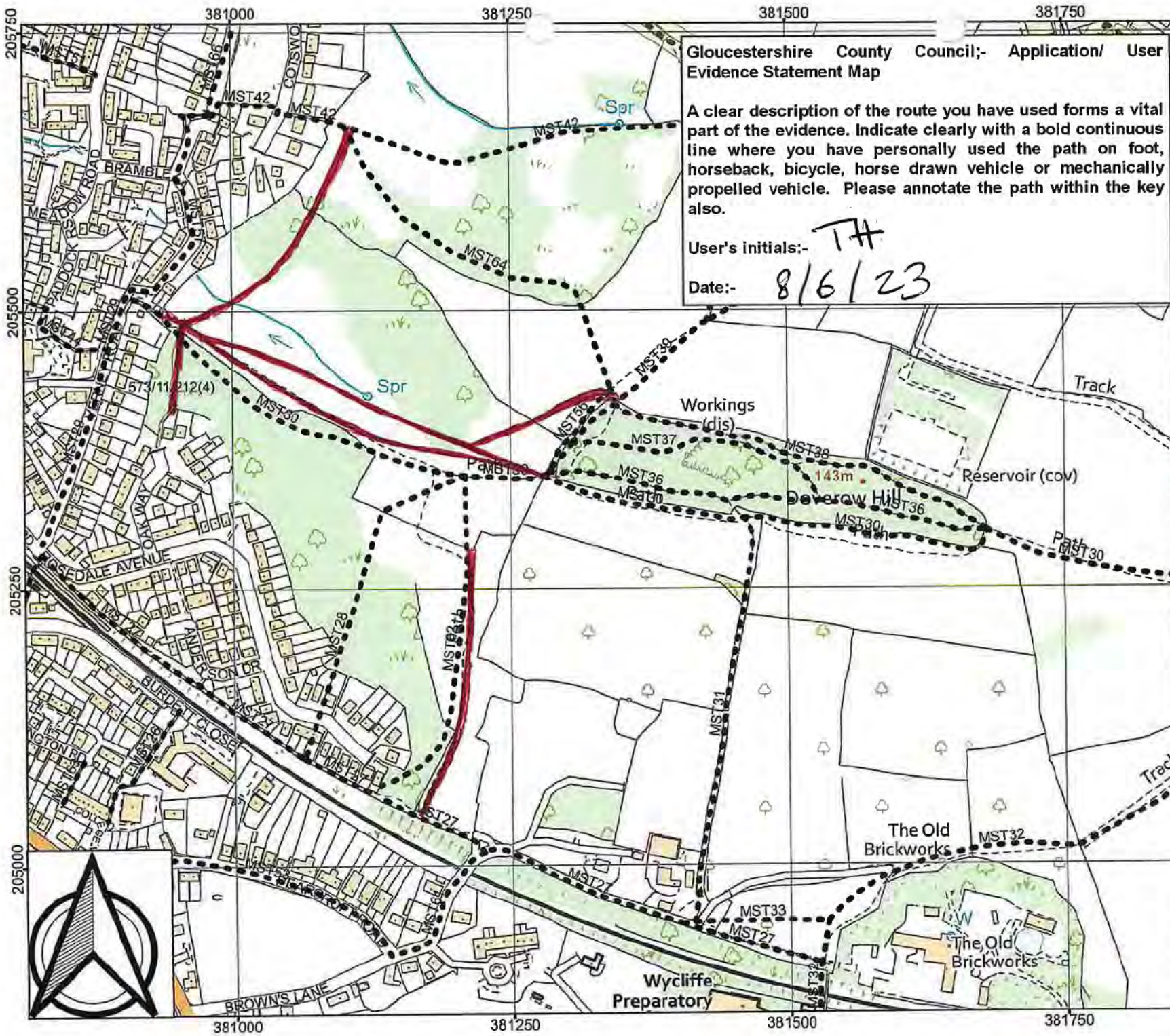
18. During the investigation the OMA may want to interview some or all of the claimants in order to gather additional information. Would you be willing to talk to an officer from the OMA about your knowledge of the application route?

- Yes
- No

19. Would you be willing to attend a hearing, or public inquiry to give evidence if necessary?

- Yes
- No

End of questions.




Gloucestershire County Council;- Application/ User Evidence Statement Map


A clear description of the route you have used forms a vital part of the evidence. Indicate clearly with a bold continuous line where you have personally used the path on foot, horseback, bicycle, horse drawn vehicle or mechanically propelled vehicle. Please annotate the path within the key also.

User's initials:- **TH**
 Date:- **8/6/23**

**VERNEY FIELDS
STONEHOUSE**

Key


Claimed route


Unaffected public rights of way


Highway Records

Shire Hall, Westgate Street,
 Gloucester GL1 2TG
 Tel. 01452 328981
www.gloucestershire.gov.uk
 Drawn by: J Harris
 SCALE: 1:4,634.005904
 DATE: 04/04/2023

This map is reproduced from (or based upon) Ordnance Survey material with the permission of Ordnance Survey on behalf of the controller of Her Majesty's Stationery Office. © Crown Copyright and database right 2022, Ordnance Survey 100019134. Unauthorised reproduction infringes Crown copyright and may lead to prosecution or civil proceedings. You are not permitted to copy, sub-license, distribute or sell any of this data to third parties in any form.



Gloucestershire COUNTY COUNCIL

PUBLIC RIGHT OF WAY USER EVIDENCE STATEMENT

PLEASE KEEP A COPY FOR YOUR OWN RECORDS

ABOUT YOU

Name Claire Hatfield

Address

19 Elm Road

Stroud

Postcode GL5 4NJ

Year of Birth 1969

Have you lived at any other addresses during the time you have used the path or way? If so, please provide details and years [full addresses are not required]

NO

MAP OF THE APPLICATION ROUTE

Please mark the route or routes which you have used on a blank copy of the general location map supplied by the OMA, and annotate the map with anything that is referred to in your statement. If the plan does not show the entire route used, or if any route or routes have been 'pre-marked', please contact the Modification Orders Team at modificationorders@gloucestershire.gov.uk.

Please put your initials on your map and date it. DO NOT ADD YOUR FULL SIGNATURE.

YOUR USE OF THE APPLICATION ROUTE

1. In which years did you use the application route?

From 2019 To 2023

(and also in 1986 to 1988 when at school in this area)

2. Were there any extended periods during which you did not use the route at all? If so, please state when and why?

Yes during COVID lockdown 2020

.....
.....

3. Please describe the application route, including the start and finish points (providing Public Rights of Way numbers, road names or OS grid references if you can)

many paths across and crisscrossing doverow fill area from bramble lane.....
cotswold gardens, browns lane, far westrip (lane), woodcock lane. some shown
on OS map as public rights of way (although correct route on the ground is
difficult to follow in places).....

4. How did you use the application route and how often? [Please tick any that apply]

	Daily	Weekly	Monthly	Every few months	Once a year	Other (please describe)
On foot			X			
On horseback						
By pedal cycle						
By motor vehicle						
By horse-drawn vehicle						

5. Has the application route always followed the same course?

- YES Yes
 Don't know
 No

If no – how and when was the route altered?

.....
.....
.....

- 6. Approximately how wide is the application route?
 [Please give your estimate of the width across which you used the route including the width used when passing others or walking with others. Take care to consider the overall width of the route. If this varies, please describe how] [Or please state 'Don't know']

much of the footpaths are open fields without fencing barriers, through the woods is 2 persons wide most of the time, the paths are well known and not need full description here.

- 7. What type of surface does the application route have? (for example grass, gravel, earth)
 [For varying surfaces, please describe with reference to your map]

grass, fields earth.....
 mostly.

- 8. Have there ever been any of the following on the application route?

- a. Stiles [state locations and show on your map; please also say how long you've known them in place]

yes there are formal metal kissing gates and several stiles at various.....
 locations, there are obvious if the area is surveyed.

- b. Gates [state locations and show on your map; please also say how long you've known them in place & whether they've been locked (state whether permanently or temporarily locked)]

since 4 years I started using them, no locks have been seen.

- c. Other barriers [state locations and show on your map; please also say how long you've known them in place]

i have not encountered any barriers, except path up cliff from rosedale Ave which has been restricted for safety.

- 9. Did any of the above prevent you from using the application route?

No yes - but this is a safety issue so acceptable

Yes

If yes, please give details

.....
.....

10. Have you ever seen any signs or notices suggesting whether or not the application route is a public right of way? (for example "Private", "Keep Out", No Right of Way "Trespassers will be Prosecuted", "Permissive Route Only")

NO No

Yes

Don't know

If yes – state when and give details, including when they were present and mark their location on your map

.....
.....
.....

Land Ownership

11. Were you working for any owner or occupier of land crossed by the application route at the time when you used it, or were you a tenant / licensee of any such owner?

NO No

Yes

If yes – provide details and dates

.....
.....
.....

12. Did the owner or occupier ever give you permission (or did you seek permission) to use the application route?

No

Yes

If yes – provide details and dates

.....
.....
.....

13. Has anyone ever told you the application route was not public (including by an owner, tenant of the land or by anyone in their employment)?

NO No

Yes

(This question continues on the next page...)

If yes – provide details and dates

.....
.....
.....

14. Have you ever been stopped or turned back when using the application route?

NO No

Yes

If yes, please give details including when this happened and by who

.....
.....
.....

15. Have you ever had a private right to use the application route? (for example, an easement, private right of access, licence, etc.)

NO No

Yes

If yes, please give full details, including who gave the permission, why and when

.....
.....
.....

Other Information

HARRIS, Jaci

From: Claire Hatfield [REDACTED]
Sent: 27 July 2025 19:07
To: HARRIS, Jaci
Subject: RE: Verney Fields, Stonehouse: Public Right of Way User Evidence Statement

Hi
Questions 16 to 19 submitted here.

16. Do you have, or do you have knowledge of, any documentary evidence which is relevant to the application route or which indicates public use? (for example photographs, guidebooks, letters, sale documents, old maps, etc.)

- **No**
- Yes

If yes – please provide details

.....
.....
.....

Are you willing to provide copies, if requested? • No • Yes

17. Please give any further information which you consider would be helpful in reaching a decision as to whether the application route should be recorded as a public right of way?
[Continue on a separate sheet if necessary]
[If you wish to provide a separate sketch map, please do so and attach to this statement]

.....The public reaction to the attempt closure of the Verney field would indicate a large and long standing usage pattern by the public.....

.....
.....
.....
.....
.....
.....
.....

18. During the investigation the OMA may want to interview some or all of the claimants in order to gather additional information. Would you be willing to talk to an officer from the OMA about your knowledge of the application route?

- Yes
- No

19. Would you be willing to attend a hearing, or public inquiry to give evidence if necessary?

- Yes
- No

End of questions.

Regards
Claire

Claire Hatfield
19 Elm Road
Stroud GL5 4NJ

From: HARRIS, Jaci <Jaci.HARRIS@gloucestershire.gov.uk>

Sent: 22 July 2025 14:08

To: [REDACTED]

Subject: Verney Fields, Stonehouse: Public Right of Way User Evidence Statement

Mrs Hatfield,

You may remember that you submitted a Public Right of Way User Evidence Statement for your use of paths across Verney Fields in Stonehouse.

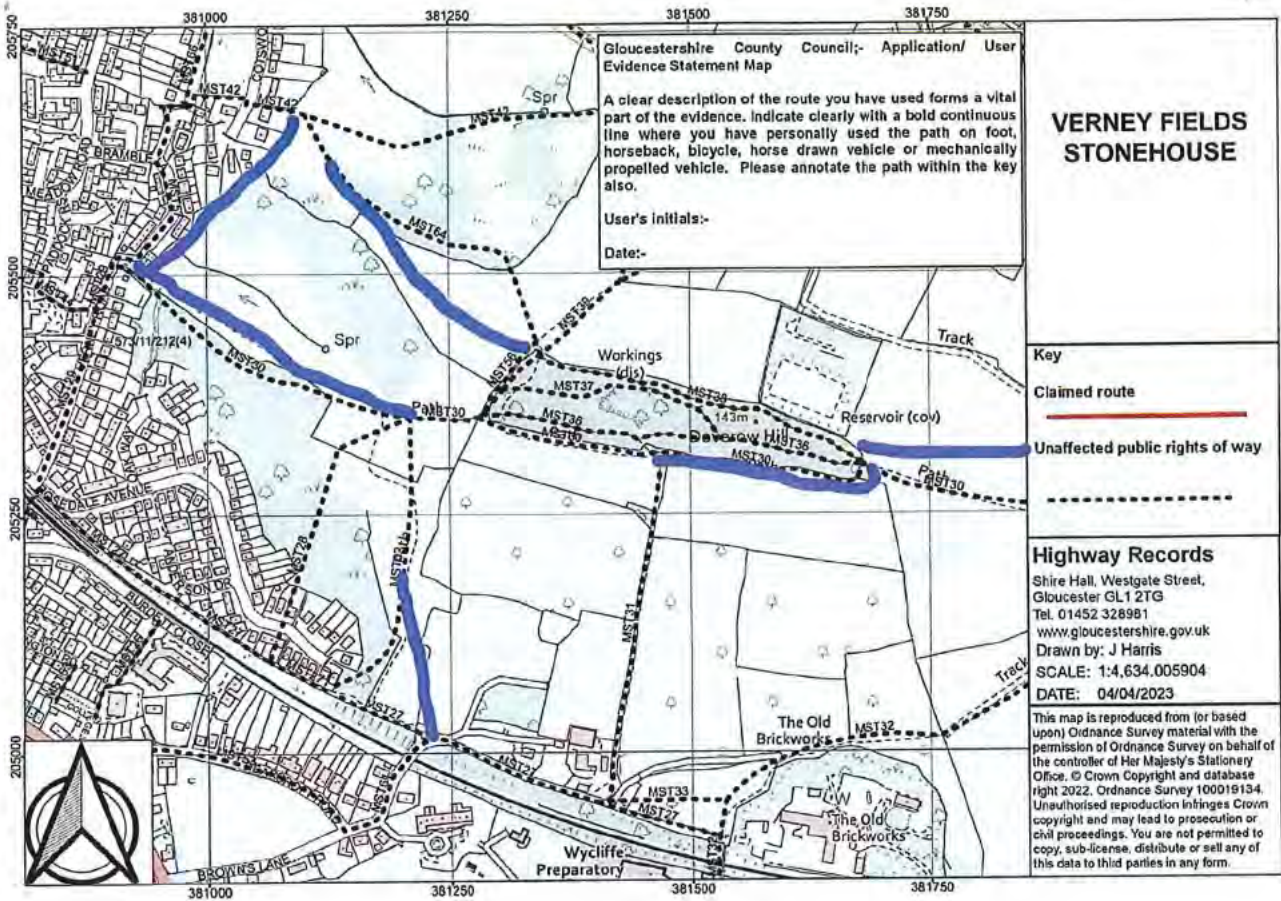
I have attached a copy of your statement. The last page appears to be missing. Your statement ends at Q.15. whereas the questions end at Q.19 as you will see from the blank template that I have also attached.

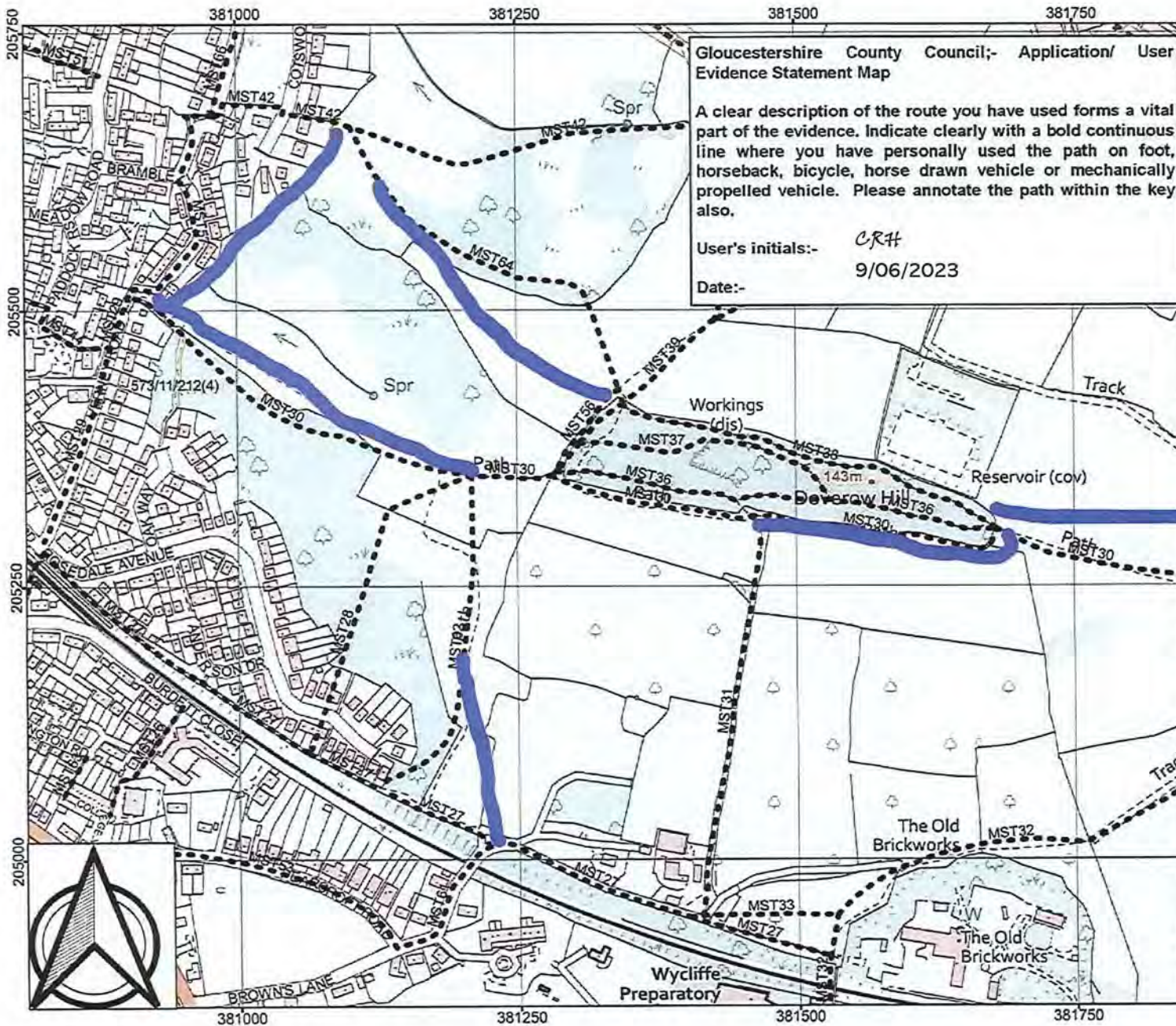
This may be quite deliberate, and you have no further information to add and that is fine but could you please either respond to the last few questions or let me know by email that you have no further comments you wish to make.

Thank you.

Jaci Harris

Asset Data Officer
Highway Records
Gloucestershire County Council
Shire Hall
Gloucester
GL1 2TH







Gloucestershire County Council;- Application/ User Evidence Statement Map

A clear description of the route you have used forms a vital part of the evidence. Indicate clearly with a bold continuous line where you have personally used the path on foot, horseback, bicycle, horse drawn vehicle or mechanically propelled vehicle. Please annotate the path within the key also.

User's initials:- *CRH*
 Date:- *9/06/2023*

**VERNEY FIELDS
STONEHOUSE**

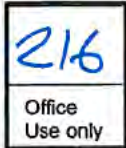
Key

- Claimed route**

- Unaffected public rights of way**


Highway Records

Shire Hall, Westgate Street,
 Gloucester GL1 2TG
 Tel. 01452 328981
www.gloucestershire.gov.uk
 Drawn by: J Harris
 SCALE: 1:4,634.005904
 DATE: 04/04/2023

This map is reproduced from (or based upon) Ordnance Survey material with the permission of Ordnance Survey on behalf of the controller of Her Majesty's Stationery Office. © Crown Copyright and database right 2022. Ordnance Survey 100019134. Unauthorised reproduction infringes Crown copyright and may lead to prosecution or civil proceedings. You are not permitted to copy, sub-license, distribute or sell any of this data to third parties in any form.



PUBLIC RIGHT OF WAY USER EVIDENCE STATEMENT

PLEASE KEEP A COPY FOR YOUR OWN RECORDS

ABOUT YOU

Name Robert lafrati

Address 47 Upper Queens Road, Stonehouse, Gloucestershire

.....

.....

Postcode GL10 2QF

Year of Birth 1985

Have you lived at any other addresses during the time you have used the path or way? If so, please provide details and years [full addresses are not required]

.....

.....

MAP OF THE APPLICATION ROUTE

Please mark the route or routes which you have used on a blank copy of the general location map supplied by the OMA, and annotate the map with anything that is referred to in your statement. If the plan does not show the entire route used, or if any route or routes have been 'pre-marked', please contact the Modification Orders Team at modificationorders@gloucestershire.gov.uk.

Please put your initials on your map and date it. DO NOT ADD YOUR FULL SIGNATURE.

YOUR USE OF THE APPLICATION ROUTE

1. In which years did you use the application route?

From 2014 To 2023

2. Were there any extended periods during which you did not use the route at all? If so, please state when and why?

.....

.....

.....

.....

3. Please describe the application route, including the start and finish points (providing Public Rights of Way numbers, road names or OS grid references if you can)

Route 1: SO 80935 05496, SO 81186 05359, SO 81269 05350, SO 81280 05348.

Route 2: SO 80935 05496, SO 81085 05445, SO 81186 05359, SO 81269 05350, SO 81280 05348.

Route 3: SO 80935 05496, SO 81049 05533, SO 81041 05554, SO 81057 05597 ,

Route 4: SO 80935 05496, SO 81085 05445, SO 81049 05533, SO 81041 05554, SO 81057 05597.

Route 5: SO 80935 05496, SO 81186 05359, SO 81239 05414. Route 6: SO 80935 05496, SO 81085 05445, SO 81186 05359.

Route 7: SO 81164 05055, SO 81205 05123, SO 81209 05201, SO 81209 05277, SO 81167 05306, SO 81269 05350, SO 81280 05348.

Route 8: SO 81214 05031, SO 81205 05123, SO 81209 05201, SO 81209 05277, SO 81167 05306, SO 81269 05350, SO 81280 05348.

4. How did you use the application route and how often? [Please tick any that apply]

	Daily	Weekly	Monthly	Every few months	Once a year	Other (please describe)
On foot		X				
On horseback						
By pedal cycle				X		
By motor vehicle						
By horse-drawn vehicle						

5. Has the application route always followed the same course?

Yes

Don't know

No

If no – how and when was the route altered?

.....

.....

.....

6. Approximately how wide is the application route?
[Please give your estimate of the width across which you used the route including the width used when passing others or walking with others. Take care to consider the overall width of the route. If this varies, please describe how] [Or please state 'Don't know']

Generally no width restriction except at stiles/gate ways either end of Verney Fields.

7. What type of surface does the application route have? (for example grass, gravel, earth)
[For varying surfaces, please describe with reference to your map]

Grass and earth

8. Have there ever been any of the following on the application route?
- a. Stiles [state locations and show on your map; please also say how long you've known them in place]

- b. Gates [state locations and show on your map; please also say how long you've known them in place & whether they've been locked (state whether permanently or temporarily locked)]

- c. Other barriers [state locations and show on your map; please also say how long you've known them in place]

9. Did any of the above prevent you from using the application route?

No

Yes

If yes, please give details

.....
.....

10. Have you ever seen any signs or notices suggesting whether or not the application route is a public right of way? (for example "Private", "Keep Out", No Right of Way "Trespassers will be Prosecuted", "Permissive Route Only")

No

Yes

Don't know

If yes – state when and give details, including when they were present and mark their location on your map

Yes, since most recent owners there have been signs. Prior to this there have been signs mentioning dog muck but nothing to my knowledge on the subject of rights of way.....

.....

Land Ownership

11. Were you working for any owner or occupier of land crossed by the application route at the time when you used it, or were you a tenant / licensee of any such owner?

No

Yes

If yes – provide details and dates

.....
.....
.....

12. Did the owner or occupier ever give you permission (or did you seek permission) to use the application route?

No

Yes

If yes – provide details and dates

.....
.....
.....

13. Has anyone ever told you the application route was not public (including by an owner, tenant of the land or by anyone in their employment)?

- No
- Yes

(This question continues on the next page...)
If yes – provide details and dates

.....
.....
.....

14. Have you ever been stopped or turned back when using the application route?

- No
- Yes

If yes, please give details including when this happened and by who

.....
.....
.....

15. Have you ever had a private right to use the application route? (for example, an easement, private right of access, licence, etc.)

- No
- Yes

If yes, please give full details, including who gave the permission, why and when

.....
.....
.....

Other Information

16. Do you have, or do you have knowledge of, any documentary evidence which is relevant to the application route or which indicates public use? (for example photographs, guidebooks, letters, sale documents, old maps, etc.)

No

Yes

If yes – please provide details

Photos of are available of my family and I walking here, watching wildlife and foraging elderflower.

Are you willing to provide copies, if requested?

No

Yes

17. Please give any further information which you consider would be helpful in reaching a decision as to whether the application route should be recorded as a public right of way?

[Continue on a separate sheet if necessary]

[If you wish to provide a separate sketch map, please do so and attach to this statement]

Free access over the Verney Fileds to enjoy this beautiful countryside is a real asset to the people of Stonehouse and visitors to the area. I hope we can continue the free access we were kindly been gifted by the previous tenants/owners of the land.

18. During the investigation the OMA may want to interview some or all of the claimants in order to gather additional information. Would you be willing to talk to an officer from the OMA about your knowledge of the application route?

Yes

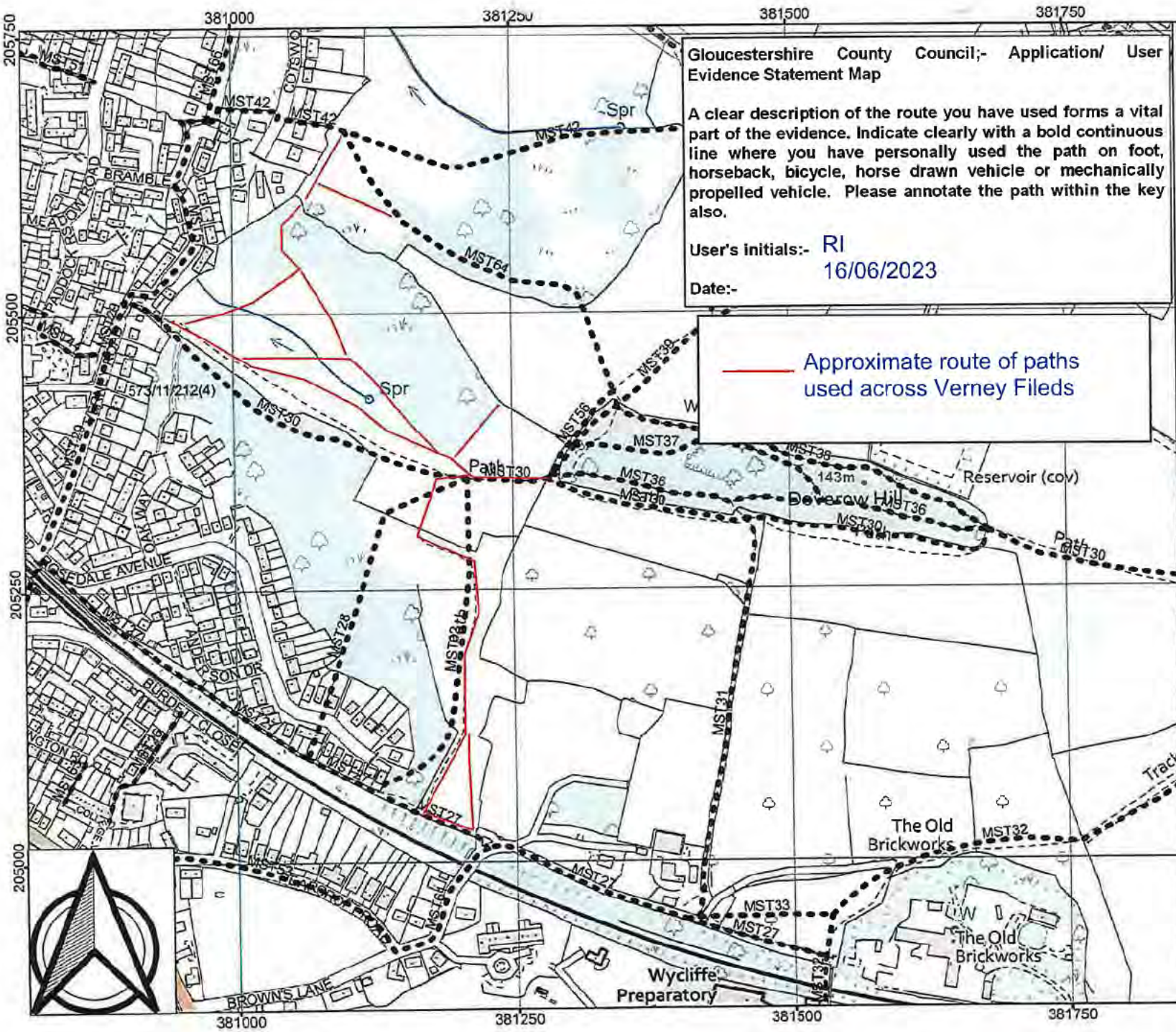
No

19. Would you be willing to attend a hearing, or public inquiry to give evidence if necessary?

Yes

No

End of questions.



Gloucestershire County Council;- Application/ User Evidence Statement Map

A clear description of the route you have used forms a vital part of the evidence. Indicate clearly with a bold continuous line where you have personally used the path on foot, horseback, bicycle, horse drawn vehicle or mechanically propelled vehicle. Please annotate the path within the key also.

User's initials:- **RI**
 Date:- **16/06/2023**

— Approximate route of paths used across Verney Fileds

**VERNEY FIELDS
 STONEHOUSE**

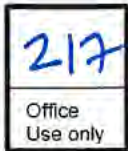
Key

Claimed route
 —

Unaffected public rights of way
 - - - - -

Highway Records
 Shire Hall, Westgate Street,
 Gloucester GL1 2TG
 Tel. 01452 328981
www.gloucestershire.gov.uk
 Drawn by: J Harris
 SCALE: 1:4,634.005904
 DATE: 04/04/2023

This map is reproduced from (or based upon) Ordnance Survey material with the permission of Ordnance Survey on behalf of the controller of Her Majesty's Stationery Office. © Crown Copyright and database right 2022. Ordnance Survey 100019134. Unauthorised reproduction infringes Crown copyright and may lead to prosecution or civil proceedings. You are not permitted to copy, sub-license, distribute or sell any of this data to third parties in any form.



PUBLIC RIGHT OF WAY USER EVIDENCE STATEMENT

PLEASE KEEP A COPY FOR YOUR OWN RECORDS

ABOUT YOU

Name DANIEL GEOGHEGAN

Address 2 PEARLCROFT GARDENS

PEARLCROFT ROAD

STONEHOUSE

GLOUCESTERSHIRE Postcode GL10 2JU

Year of Birth 1984

Have you lived at any other addresses during the time you have used the path or way?
If so, please provide details and years [full addresses are not required]

NO

MAP OF THE APPLICATION ROUTE

Please mark the route or routes which you have used on a blank copy of the general location map supplied by the OMA, and annotate the map with anything that is referred to in your statement. If the plan does not show the entire route used, or if any route or routes have been 'pre-marked', please contact the Modification Orders Team at modificationorders@gloucestershire.gov.uk.

Please put your initials on your map and date it. DO NOT ADD YOUR FULL SIGNATURE.

YOUR USE OF THE APPLICATION ROUTE

1. In which years did you use the application route?

From 2019 To PRESENT

2. Were there any extended periods during which you did not use the route at all? If so, please state when and why?

NO

3. Please describe the application route, including the start and finish points (providing Public Rights of Way numbers, road names or OS grid references if you can)

FROM KISSING GATE ON MST 27 TURN IMMEDIATELY RIGHT, UP THE HILL TO JOIN MST 02. LEAVE MST 02 AT POINT (B) TURNING LEFT TO FOLLOW ROUTE UNTIL IT JOINS MST 56 AT THE KISSING GATE.

4. How did you use the application route and how often? [Please tick any that apply]

	Daily	Weekly	Monthly	Every few months	Once a year	Other (please describe)
On foot		✓				
On horseback						
By pedal cycle						
By motor vehicle						
By horse-drawn vehicle						

5. Has the application route always followed the same course?

- Yes
 Don't know
 No

If no – how and when was the route altered?

.....

6. Approximately how wide is the application route?
[Please give your estimate of the width across which you used the route including the width used when passing others or walking with others. Take care to consider the overall width of the route. If this varies, please describe how] [Or please state 'Don't know']

ONE METER WIDE APPROXIMATELY FOR THE MOST PART EXTENDING TO TWO METERS THROUGH THE GATEWAY AT POINT C. FROM C TO FINISH 0.7 METERS.

7. What type of surface does the application route have? (for example grass, gravel, earth)
[For varying surfaces, please describe with reference to your map]

GRASS, MUD

8. Have there ever been any of the following on the application route?

- a. Stiles [state locations and show on your map; please also say how long you've known them in place]

POINT D HAD A STILE WHICH WAS REMOVED IN 2020

- b. Gates [state locations and show on your map; please also say how long you've known them in place & whether they've been locked (state whether permanently or temporarily locked)]

POINT D HAS A LOCKED GATE WHICH WAS INSTALLED IN 2020 WHEN STILE REMOVED. THIS REPLACED GATE/STILE COMBINATION.

- c. Other barriers [state locations and show on your map; please also say how long you've known them in place]

N/A

9. Did any of the above prevent you from using the application route?

No

Yes

If yes, please give details

LOCKED GATE AT POINT ⑤ MADE IT DIFFICULT TO
PASS, ESPECIALLY WITH CHILD IN BACKPACK..

10. Have you ever seen any signs or notices suggesting whether or not the application route is a public right of way? (for example "Private", "Keep Out", No Right of Way "Trespassers will be Prosecuted", "Permissive Route Only")

No

Yes

Don't know

If yes – state when and give details, including when they were present and mark their location on your map

.....
.....
.....

Land Ownership

11. Were you working for any owner or occupier of land crossed by the application route at the time when you used it, or were you a tenant / licensee of any such owner?

No

Yes

If yes – provide details and dates

.....
.....
.....

12. Did the owner or occupier ever give you permission (or did you seek permission) to use the application route?

No

Yes

If yes – provide details and dates

.....
.....
.....

13. Has anyone ever told you the application route was not public (including by an owner, tenant of the land or by anyone in their employment)?

- No
 Yes

(This question continues on the next page...)
If yes – provide details and dates

.....
.....
.....

14. Have you ever been stopped or turned back when using the application route?

- No
 Yes

If yes, please give details including when this happened and by who

.....
.....
.....

15. Have you ever had a private right to use the application route? (for example, an easement, private right of access, licence, etc.)

- No
 Yes

If yes, please give full details, including who gave the permission, why and when

.....
.....
.....

Other Information

16. Do you have, or do you have knowledge of, any documentary evidence which is relevant to the application route or which indicates public use? (for example photographs, guidebooks, letters, sale documents, old maps, etc.)

- No
 Yes

If yes – please provide details

.....
.....
.....

Are you willing to provide copies, if requested? No Yes

17. Please give any further information which you consider would be helpful in reaching a decision as to whether the application route should be recorded as a public right of way?
[Continue on a separate sheet if necessary]
[If you wish to provide a separate sketch map, please do so and attach to this statement]

SINCE MOVING TO THE AREA IN 2019 I'VE USED THE AFOREMENTIONED ROUTE MULTIPLE TIMES A WEEK TO WALK MY DOG AND MORE RECENTLY TAKE MY YOUNG CHILD FOR OUT FOR A WALK IN HIS CARRIER - BACKPACK. THE PATH IS WELL TRODDEN AND EASILY NAVIGABLE TO GAIN ACCESS TO VARIOUS CIRCULAR WALKS IN THE AREA AND IS USED BY A LOT OF OTHERS IN THE COMMUNITY. IT SEEMS THE 'OFFICIAL' FOOTPATH IS HARDLY USED AS ITS VERY STEEP AND EXTREMELY MUDDY WHEN IT RAINS MAKING IT ALMOST IMPASSABLE.

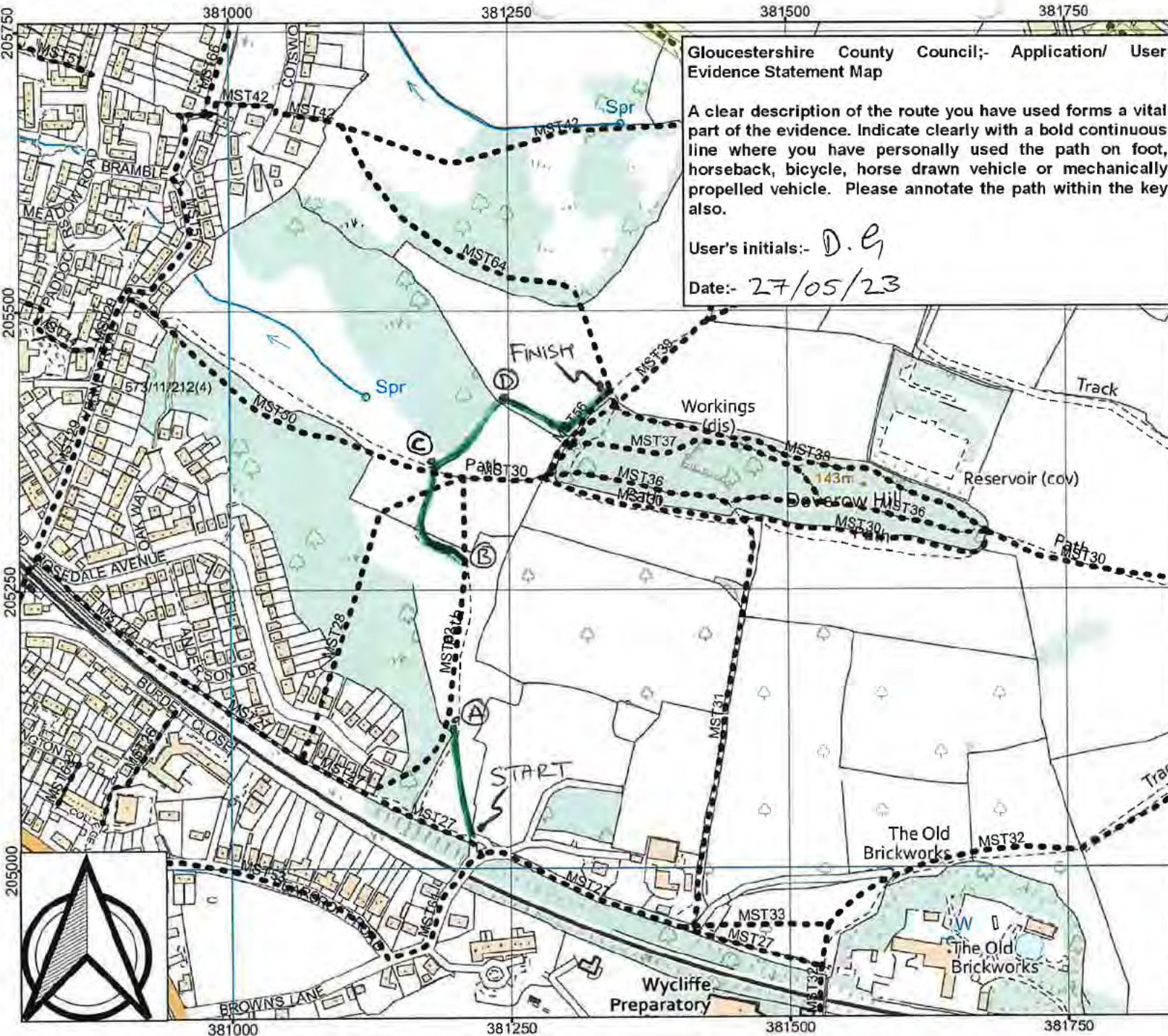
18. During the investigation the OMA may want to interview some or all of the claimants in order to gather additional information. Would you be willing to talk to an officer from the OMA about your knowledge of the application route?

- Yes
 No

19. Would you be willing to attend a hearing, or public inquiry to give evidence if necessary?

- Yes
 No

End of questions.



Gloucestershire County Council;- Application/ User Evidence Statement Map

A clear description of the route you have used forms a vital part of the evidence. Indicate clearly with a bold continuous line where you have personally used the path on foot, horseback, bicycle, horse drawn vehicle or mechanically propelled vehicle. Please annotate the path within the key also.

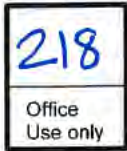
User's initials:- *D.E*
 Date:- *27/05/23*

**VERNEY FIELDS
STONEHOUSE**

- Key**
- Claimed route**
 - Unaffected public rights of way**

Highway Records
 Shire Hall, Westgate Street,
 Gloucester GL1 2TG
 Tel. 01452 328981
www.gloucestershire.gov.uk
 Drawn by: J Harris
 SCALE: 1:4,634.005904
 DATE: 04/04/2023

This map is reproduced from (or based upon) Ordnance Survey material with the permission of Ordnance Survey on behalf of the controller of Her Majesty's Stationery Office. © Crown Copyright and database right 2022, Ordnance Survey 100019134. Unauthorised reproduction infringes Crown copyright and may lead to prosecution or civil proceedings. You are not permitted to copy, sub-license, distribute or sell any of this data to third parties in any form.



PUBLIC RIGHT OF WAY USER EVIDENCE STATEMENT

PLEASE KEEP A COPY FOR YOUR OWN RECORDS

ABOUT YOU

Name JACKIE PARCELL

Address ALDRETH

PEARCROFT ROAD

STONEHOUSE

Postcode GL10 2JY

Year of Birth 1962

Have you lived at any other addresses during the time you have used the path or way?
If so, please provide details and years [full addresses are not required]

NO

MAP OF THE APPLICATION ROUTE

Please mark the route or routes which you have used on a blank copy of the general location map supplied by the OMA, and annotate the map with anything that is referred to in your statement. If the plan does not show the entire route used, or if any route or routes have been 'pre-marked', please contact the Modification Orders Team at modificationorders@gloucestershire.gov.uk.

Please put your initials on your map and date it. DO NOT ADD YOUR FULL SIGNATURE.

YOUR USE OF THE APPLICATION ROUTE

1. In which years did you use the application route?

From 1998 To 2023

2. Were there any extended periods during which you did not use the route at all? If so, please state when and why?

NO

3. Please describe the application route, including the start and finish points (providing Public Rights of Way numbers, road names or OS grid references if you can)

The route that I think a right of way is through the gate on MST 27 on map and to route MST 10.2 at K on map. At *2 it ~~turns~~ bears left to continue as far as MST 56 *4

4. How did you use the application route and how often? [Please tick any that apply]

	Daily	Weekly	Monthly	Every few months	Once a year	Other (please describe)
On foot		✓				
On horseback						
By pedal cycle						
By motor vehicle						
By horse-drawn vehicle						

5. Has the application route always followed the same course?

- Yes
 Don't know
 No

If no – how and when was the route altered?

.....

.....

.....

6. Approximately how wide is the application route?
[Please give your estimate of the width across which you used the route including the width used when passing others or walking with others. Take care to consider the overall width of the route. If this varies, please describe how] [Or please state 'Don't know']

1-2 wide

7. What type of surface does the application route have? (for example grass, gravel, earth)
[For varying surfaces, please describe with reference to your map]

Grassy, mud from start to #2

8. Have there ever been any of the following on the application route?

- a. Stiles [state locations and show on your map; please also say how long you've known them in place]

Used to be a stile at #4. Now a gate
(for a couple of years)

- b. Gates [state locations and show on your map; please also say how long you've known them in place & whether they've been locked (state whether permanently or temporarily locked)]

A locked gate at #4 since 2020

- c. Other barriers [state locations and show on your map; please also say how long you've known them in place]

Barbed wire alongside MST27 MST03TB
for ^{THE LAST} a week

9. Did any of the above prevent you from using the application route?

No

Yes

If yes, please give details

The barbed wire confines
walkers to paths MST27 + MST03

10. Have you ever seen any signs or notices suggesting whether or not the application route is a public right of way? (for example "Private", "Keep Out", No Right of Way "Trespassers will be Prosecuted", "Permissive Route Only")

No

Yes

Don't know

If yes – state when and give details, including when they were present and mark their location on your map

In the last month, at the start MST27

Land Ownership

11. Were you working for any owner or occupier of land crossed by the application route at the time when you used it, or were you a tenant / licensee of any such owner?

No

Yes

If yes – provide details and dates

12. Did the owner or occupier ever give you permission (or did you seek permission) to use the application route?

No

Yes

If yes – provide details and dates

.....
.....
.....

13. Has anyone ever told you the application route was not public (including by an owner, tenant of the land or by anyone in their employment)?

- No
 Yes

(This question continues on the next page...)
If yes – provide details and dates

.....
.....
.....

14. Have you ever been stopped or turned back when using the application route?

- No
 Yes

If yes, please give details including when this happened and by who

.....
.....
.....

15. Have you ever had a private right to use the application route? (for example, an easement, private right of access, licence, etc.)

- No
 Yes

If yes, please give full details, including who gave the permission, why and when

.....
.....
.....

Other Information

16. Do you have, or do you have knowledge of, any documentary evidence which is relevant to the application route or which indicates public use? (for example photographs, guidebooks, letters, sale documents, old maps, etc.)

- No
- Yes

If yes – please provide details

.....

.....

.....

Are you willing to provide copies, if requested? No Yes

17. Please give any further information which you consider would be helpful in reaching a decision as to whether the application route should be recorded as a public right of way?
[Continue on a separate sheet if necessary]
[If you wish to provide a separate sketch map, please do so and attach to this statement]

.....

.....

.....

.....

.....

.....

.....

.....

.....

.....

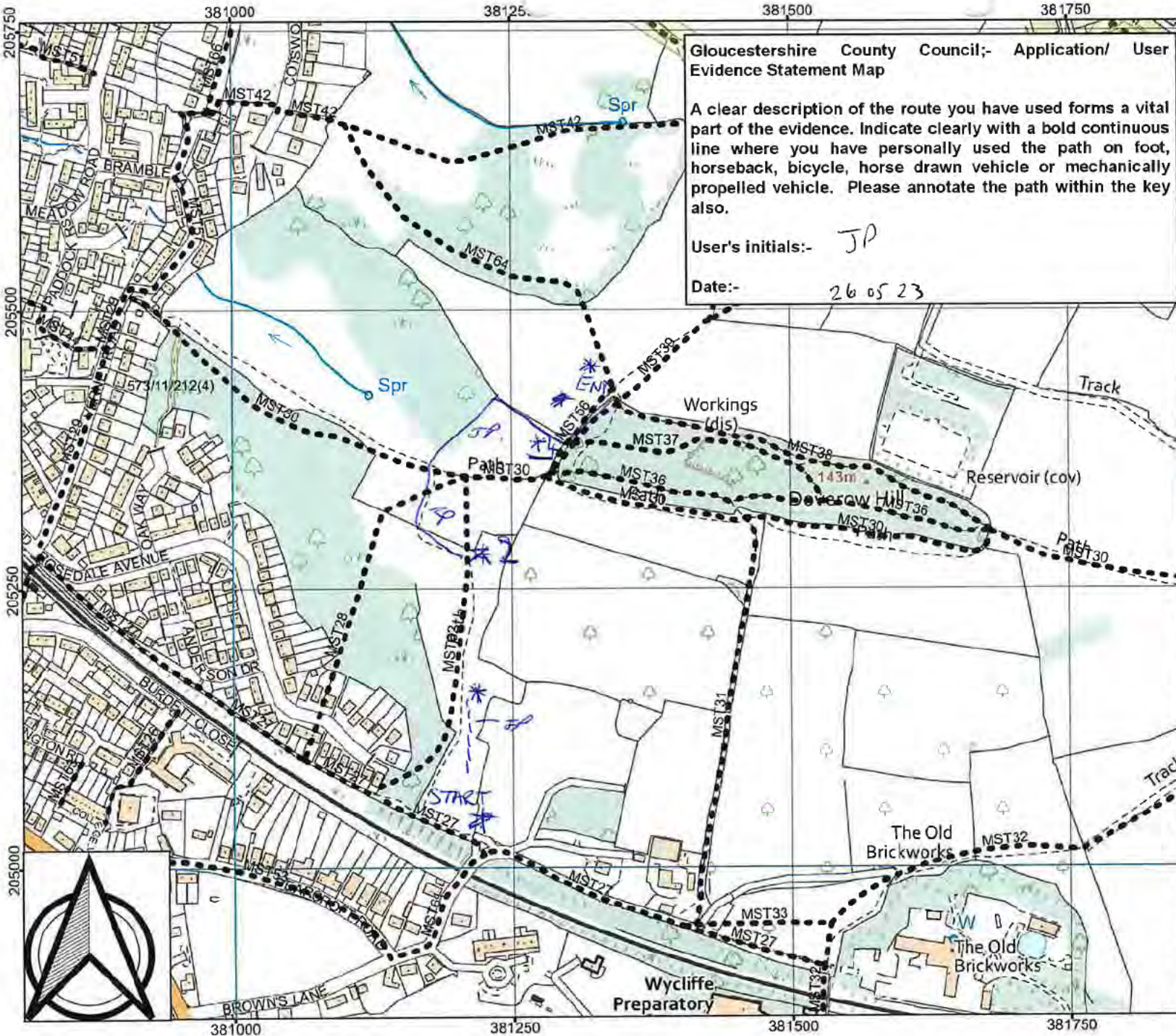
18. During the investigation the OMA may want to interview some or all of the claimants in order to gather additional information. Would you be willing to talk to an officer from the OMA about your knowledge of the application route?

- Yes
- No

19. Would you be willing to attend a hearing, or public inquiry to give evidence if necessary?

- Yes
- No

End of questions.



Gloucestershire County Council;- Application/ User Evidence Statement Map

A clear description of the route you have used forms a vital part of the evidence. Indicate clearly with a bold continuous line where you have personally used the path on foot, horseback, bicycle, horse drawn vehicle or mechanically propelled vehicle. Please annotate the path within the key also.

User's initials:- *JP*
 Date:- *26 05 23*

**VERNEY FIELDS
STONEHOUSE**

- Key**
- Claimed route**
 - Unaffected public rights of way**

Highway Records

Shire Hall, Westgate Street,
 Gloucester GL1 2TG
 Tel. 01452 328981
 www.gloucestershire.gov.uk
 Drawn by: J Harris
 SCALE: 1:4,634.005904
 DATE: 04/04/2023

This map is reproduced from (or based upon) Ordnance Survey material with the permission of Ordnance Survey on behalf of the controller of Her Majesty's Stationery Office. © Crown Copyright and database right 2022, Ordnance Survey 100019134. Unauthorised reproduction infringes Crown copyright and may lead to prosecution or civil proceedings. You are not permitted to copy, sub-license, distribute or sell any of this data to third parties in any form.



PUBLIC RIGHT OF WAY USER EVIDENCE STATEMENT

PLEASE KEEP A COPY FOR YOUR OWN RECORDS

ABOUT YOU

Name *John Thompson*

Address *HILLGROVE
VERNEY ROAD
STONEHOUSE*

Postcode *GL10 2ED*

Year of Birth *1962*

Have you lived at any other addresses during the time you have used the path or way?
If so, please provide details and years [full addresses are not required]

*at this address since 6/2014
previously lived in Edey, GL5 from 2/2000*

MAP OF THE APPLICATION ROUTE

Please mark the route or routes which you have used on a blank copy of the general location map supplied by the OMA, and annotate the map with anything that is referred to in your statement. If the plan does not show the entire route used, or if any route or routes have been 'pre-marked', please contact the Modification Orders Team at modificationorders@gloucestershire.gov.uk.

Please put your initials on your map and date it. DO NOT ADD YOUR FULL SIGNATURE.

YOUR USE OF THE APPLICATION ROUTE

1. In which years did you use the application route?
From *from 2000* To *The present*

2. Were there any extended periods during which you did not use the route at all? If so, please state when and why?
*no / used infrequently 2000-2014;
regularly since living so close*

.....

.....

3. Please describe the application route, including the start and finish points (providing Public Rights of Way numbers, road names or OS grid references if you can)

.....

.....

.....

4. How did you use the application route and how often? [Please tick any that apply]

	Daily	Weekly	Monthly	Every few months	Once a year	Other (please describe)
On foot			<i>at least!</i>			
On horseback						
By pedal cycle						
By motor vehicle						
By horse-drawn vehicle						

5. Has the application route always followed the same course?

- Yes
- Don't know
- No

If no – how and when was the route altered?

.....

.....

.....

6. Approximately how wide is the application route?
[Please give your estimate of the width across which you used the route including the width used when passing others or walking with others. Take care to consider the overall width of the route. If this varies, please describe how] [Or please state 'Don't know']

rarely less than 1m wide -
always easy to discern
the path.

7. What type of surface does the application route have? (for example grass, gravel, earth)
[For varying surfaces, please describe with reference to your map]

sampled earth, grass.

8. Have there ever been any of the following on the application route?

- a. Stiles [state locations and show on your map; please also say how long you've known them in place]

quite a few stiles at entry &
exit points -

- b. Gates [state locations and show on your map; please also say how long you've known them in place & whether they've been locked (state whether permanently or temporarily locked)]

no gates have ever been locked

- c. Other barriers [state locations and show on your map; please also say how long you've known them in place]

9. Did any of the above prevent you from using the application route?

No

Yes

If yes, please give details

.....
.....

10. Have you ever seen any signs or notices suggesting whether or not the application route is a public right of way? (for example "Private", "Keep Out", No Right of Way "Trespassers will be Prosecuted", "Permissive Route Only")

No

Yes

Don't know

If yes – state when and give details, including when they were present and mark their location on your map

lots of notices have just appeared in Spring 2023, claiming environmental managment as excuse to limit access until 2023. There had never been any such notices.

Land Ownership

11. Were you working for any owner or occupier of land crossed by the application route at the time when you used it, or were you a tenant / licensee of any such owner?

No

Yes

If yes – provide details and dates

.....
.....
.....

12. Did the owner or occupier ever give you permission (or did you seek permission) to use the application route?

No

Yes

If yes – provide details and dates

.....
.....
.....

13. Has anyone ever told you the application route was not public (including by an owner, tenant of the land or by anyone in their employment)?

- No
- Yes

(This question continues on the next page...)
If yes – provide details and dates

.....
.....
.....

14. Have you ever been stopped or turned back when using the application route?

- No
- Yes

If yes, please give details including when this happened and by who

.....
.....
.....

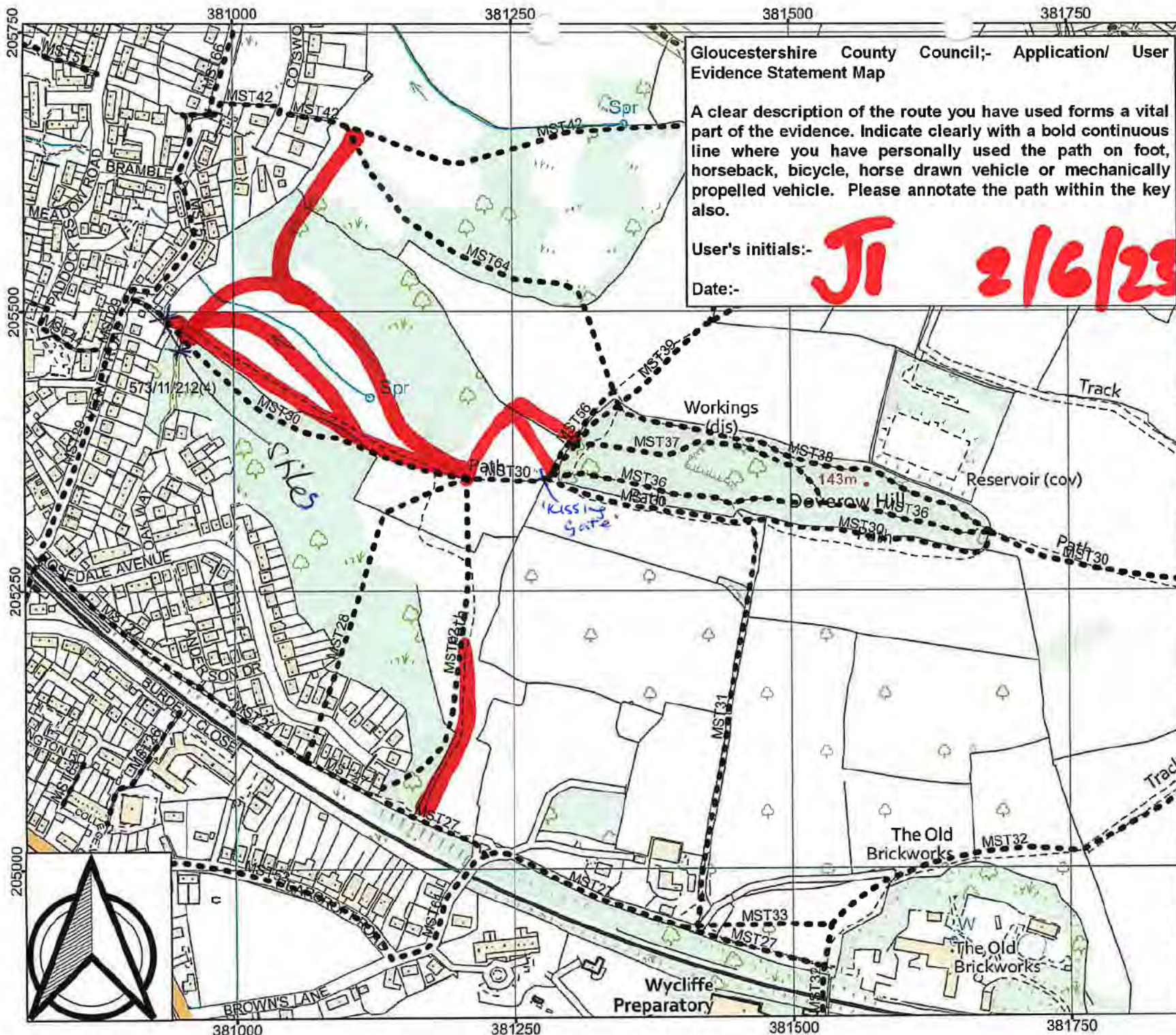
15. Have you ever had a private right to use the application route? (for example, an easement, private right of access, licence, etc.)

- No
- Yes

If yes, please give full details, including who gave the permission, why and when

.....
.....
.....

Other Information



Gloucestershire County Council;- Application/ User Evidence Statement Map

A clear description of the route you have used forms a vital part of the evidence. Indicate clearly with a bold continuous line where you have personally used the path on foot, horseback, bicycle, horse drawn vehicle or mechanically propelled vehicle. Please annotate the path within the key also.

User's initials:-

Ji 2/6/23

Date:-

VERNEY FIELDS STONEHOUSE

Key

Claimed route



Unaffected public rights of way



Highway Records

Shire Hall, Westgate Street,
Gloucester GL1 2TG
Tel. 01452 328981
www.gloucestershire.gov.uk
Drawn by: J Harris
SCALE: 1:4,634.005904
DATE: 04/04/2023

This map is reproduced from (or based upon) Ordnance Survey material with the permission of Ordnance Survey on behalf of the controller of Her Majesty's Stationery Office. © Crown Copyright and database right 2022, Ordnance Survey 100019134. Unauthorised reproduction infringes Crown copyright and may lead to prosecution or civil proceedings. You are not permitted to copy, sub-license, distribute or sell any of this data to third parties in any form.



PUBLIC RIGHT OF WAY USER EVIDENCE STATEMENT

PLEASE KEEP A COPY FOR YOUR OWN RECORDS

ABOUT YOU

Name Catherine Thompson

Address Hillgrade, Verney Road, Stonehouse

Gloucestershire Postcode GL10 2QD

Year of Birth [redacted] 63

Have you lived at any other addresses during the time you have used the path or way? If so, please provide details and years [full addresses are not required]

2000-2014 Po. in Ebley

2014-2023 as above

MAP OF THE APPLICATION ROUTE

Please mark the route or routes which you have used on a blank copy of the general location map supplied by the OMA, and annotate the map with anything that is referred to in your statement. If the plan does not show the entire route used, or if any route or routes have been 'pre-marked', please contact the Modification Orders Team at modificationorders@gloucestershire.gov.uk.

Please put your initials on your map and date it. DO NOT ADD YOUR FULL SIGNATURE.

YOUR USE OF THE APPLICATION ROUTE

1. In which years did you use the application route?

From 2000 To 2023

2. Were there any extended periods during which you did not use the route at all? If so, please state when and why?

None

.....

 3. Please describe the application route, including the start and finish points (providing Public Rights of Way numbers, road names or OS grid references if you can)

.....

4. How did you use the application route and how often? [Please tick any that apply]

	Daily	Weekly	Monthly	Every few months	Once a year	Other (please describe)
On foot			✓			
On horseback						
By pedal cycle						
By motor vehicle						
By horse-drawn vehicle						

5. Has the application route always followed the same course?

- Yes
- Don't know
- No

If no – how and when was the route altered?

In the last few months the land has changed hands and previously ancient routes have been cut off and been redirected.

6. Approximately how wide is the application route?
[Please give your estimate of the width across which you used the route including the width used when passing others or walking with others. Take care to consider the overall width of the route. If this varies, please describe how] [Or please state 'Don't know']

Approx 1m wide - when passing other walkers one could readily step aside onto the grassy hillside

7. What type of surface does the application route have? (for example grass, gravel, earth)
[For varying surfaces, please describe with reference to your map]

Well worn grass / earth

8. Have there ever been any of the following on the application route?

- a. Stiles [state locations and show on your map; please also say how long you've known them in place]

A number of stiles as enter / leave paths

- b. Gates [state locations and show on your map; please also say how long you've known them in place & whether they've been locked (state whether permanently or temporarily locked)]

Metal gate at top of hill

- c. Other barriers [state locations and show on your map; please also say how long you've known them in place]

Barbed wire has appeared down the side of the gate

Deep trenches which cross the public path at numerous places have just appeared rendering the path up to the oak tree + bench * on map inaccessible to most people.

9. Did any of the above prevent you from using the application route?

No Not until the last couple of months.

Yes

If yes, please give details

.....
.....

10. Have you ever seen any signs or notices suggesting whether or not the application route is a public right of way? (for example "Private", "Keep Out", No Right of Way "Trespassers will be Prosecuted", "Permissive Route Only")

No

Yes

Don't know

If yes – state when and give details, including when they were present and mark their location on your map

- Since the land ~~is~~ changed ownership recently (last few months) (2023).....

Explanation for restricted access being hidden under guise of protection of environment / habitat.

Land Ownership

11. Were you working for any owner or occupier of land crossed by the application route at the time when you used it, or were you a tenant / licensee of any such owner?

No

Yes

If yes – provide details and dates

.....
.....

12. Did the owner or occupier ever give you permission (or did you seek permission) to use the application route?

No

Yes

If yes – provide details and dates

.....
.....
.....

13. Has anyone ever told you the application route was not public (including by an owner, tenant of the land or by anyone in their employment)?

- No
 Yes

(This question continues on the next page...)
If yes – provide details and dates

.....
.....
.....

14. Have you ever been stopped or turned back when using the application route?

- No
 Yes

If yes, please give details including when this happened and by who

.....
.....
.....

15. Have you ever had a private right to use the application route? (for example, an easement, private right of access, licence, etc.)

- No
 Yes

If yes, please give full details, including who gave the permission, why and when

.....
.....
.....

Other Information

16. Do you have, or do you have knowledge of, any documentary evidence which is relevant to the application route or which indicates public use? (for example photographs, guidebooks, letters, sale documents, old maps, etc.)

- No
- Yes

If yes – please provide details

.....
.....
.....

Are you willing to provide copies, if requested? No Yes

17. Please give any further information which you consider would be helpful in reaching a decision as to whether the application route should be recorded as a public right of way?
[Continue on a separate sheet if necessary]
[If you wish to provide a separate sketch map, please do so and attach to this statement]

Always been accessible to public for recreation since
at least 2000 when I first came to Gloucestershire
~~.....~~
.....
.....
.....
.....
.....
.....

18. During the investigation the OMA may want to interview some or all of the claimants in order to gather additional information. Would you be willing to talk to an officer from the OMA about your knowledge of the application route?

- Yes
- No

19. Would you be willing to attend a hearing, or public inquiry to give evidence if necessary?

- Yes
- No

End of questions.

