

**Waste Core Strategy
Site Options Consultation**

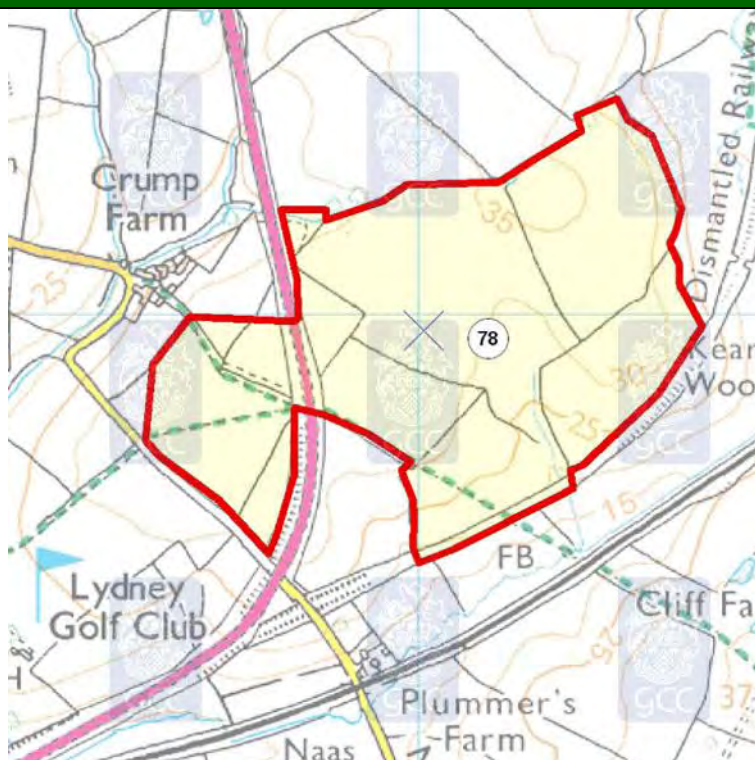
Waste Site Assessment

Appendix C.10: Site 078 - Lydney - Hurst Farm

October 2009

Site Maps and Images

Site Map



© Crown copyright. All rights reserved. Gloucestershire County Council 100019134 2008.

Aerial Photo



Imagery copyright Getmapping PLC. www.getmapping.com

Appendix C.10: Site 078 - Lydney - Hurst Farm

Site Images



Locational Information

Site Details


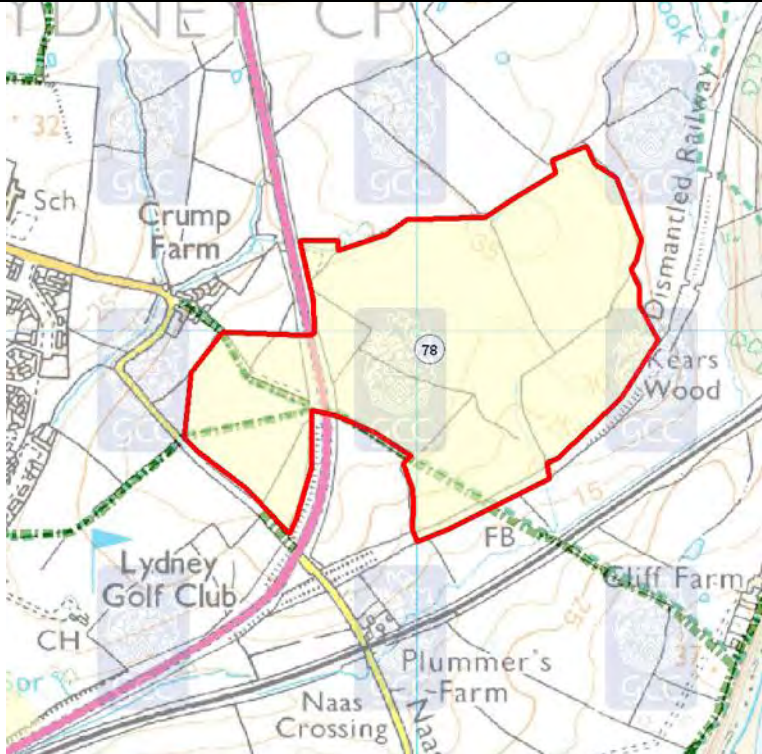
District	Forest		
Parish	Lydney		
Easting	365042	Northings	202965
Approximate Site Area (hectares)	26		
Reasons for inclusion <i>NB: Slight anomalies in site boundaries may have arisen from 'clustering' of sites from more than one source and/or the absence of detailed site plans in source documents.</i>	The site was identified in the Forest of Dean Local Plan.		
Date of WPA officer visit	15th December 2008		
Broad Description of Site (including current activities on site, location and neighbouring uses)	This is a mixed use allocation site. A majority of the site is open fields with a small industrial estate at Hurst Farm. The units at Hurst Farm are small. The site includes farmland, Kiely Carpets, Severnside Motorsports, Image Signs, Charizma, South Power (UK) Ltd. Sensitive Receptors: Day centre, golf course.		

Appendix C.10: Site 078 - Lydney - Hurst Farm

Site Assessment Factors/Criteria for Consideration

Landscape			
Comments	The site is located on undeveloped land not within or adjacent to a national landscape designation such as AONB.		
Landscape Character	Undulating Farmland Bledisloe Hundred.		
Green Belt			
Comments	The site is outside of the Gloucester/Cheltenham Green Belt.		
Highways (Based on information provided by Gloucestershire County Council's Highways Development Co-ordination team)			
Routes to access Strategic Network <i>This denotes the assumed roads that would be used in order for vehicles to travel to and from the proposed site and the wider road network.</i>	A48		
Proximity to Strategic Highway Network <i>Assessment of the proximity of the site to different types of road (as specific entrance points are not known have made assumptions about where entrance might be), with reference to the GCC Advisory Freight Route Map (notwithstanding obvious changes arising from new roads etc).</i>	Medium	Definition	Access from (or in close proximity to) routes identified for local journeys (A and B roads).
Sustainable Transport <i>Potential for operational access to the site to be by (or involve) non-road modes of transport, based on broad consideration of distance from water/rail and general location, rather than knowledge that it may or may not be technically practical.</i>	High	Definition	Site has potential for rail and/or water based transport to play a significant role (site will generally back directly on to water/rail).
Employee Accessibility <i>Potential for employees to be able to access the site using non-car modes.</i>	Low	Definition	Site is located some distance from residential areas, and has limited scope for non-car access.
Other Transport Issues <i>This column comments on any other relevant transport issues for the site, which will have partly arisen from discussions with area/stakeholder managers.</i>	Access from A48. Not considered a problem.		
Recommendation <i>This category provides an overall view of the potential of the site to be used as a strategic waste facility in transport terms.</i>	Possible	Definition	Site has some concerns from a transport perspective, and could still be taken forward depending on views of other disciplines, but may require significant mitigation.

Appendix C.10: Site 078 - Lydney - Hurst Farm

Public Rights of Way (Based on information provided by Gloucestershire County Council's Public Rights of Way (PRoW) team)	
Score	--
Score Definition	Major adverse impact on the Public Rights of Way Network – potential closure of the route or major deviation / re-route required.
Additional Comments	Path may need diversion - No enhancements likely.
Map Legend	 Public Right of Way
PRoW Map	

© Crown copyright. All rights reserved. Gloucestershire County Council 100019134 2008.

Aerodrome Safeguarding (based on safeguarding maps provided by Gloucestershire Airport and the Ministry of Defence (MOD))	
Comments	The site lies outside all safeguarding zones.
NB. Where a site lies across more than one safeguarding zone the entire site has been defaulted to lowest height category for consultation.	

Appendix C.10: Site 078 - Lydney - Hurst Farm

Ecology/Biodiversity (Based on information provided by Gloucestershire County Council's Ecologist and the Gloucestershire Centre for Environmental Records (GCER))	
Score	--
Score Definition	Overall impact on biodiversity could be potentially negative or uncertain including potential impact on an internationally designated site.
Additional Comments	Scores with * indicate designated aquifer fed/surface water/flood water dependent site(s) over 1km distant which may be affected, site as named above.
Nearby Internationally & Nationally Designated Sites Recorded	Severn Estuary SAC/SPA/Ramsar/SSSI [305m]
Other Internationally & Nationally Designated Sites (wetlands)	None
Ecology Legend	<div style="display: flex; flex-direction: column; align-items: flex-start;"> <div style="display: flex; align-items: center; margin-bottom: 5px;"> <div style="width: 20px; height: 10px; background-color: #92d050; border: 1px solid black; margin-right: 5px;"></div> <div>SSSI Site of Special Scientific Interest</div> </div> <div style="display: flex; align-items: center; margin-bottom: 5px;"> <div style="width: 20px; height: 10px; background-color: #ffcccc; border: 1px solid black; margin-right: 5px;"></div> <div>Key Wildlife Site - area</div> </div> <div style="display: flex; align-items: center; margin-bottom: 5px;"> <div style="width: 20px; height: 10px; background: repeating-linear-gradient(45deg, transparent, transparent 2px, #ffcccc 2px, #ffcccc 4px); border: 1px solid black; margin-right: 5px;"></div> <div>SAC Site</div> </div> <div style="display: flex; align-items: center; margin-bottom: 5px;"> <div style="width: 20px; height: 10px; background: repeating-linear-gradient(-45deg, transparent, transparent 2px, #ffcccc 2px, #ffcccc 4px); border: 1px solid black; margin-right: 5px;"></div> <div>Ramsar Site</div> </div> <div style="display: flex; align-items: center;"> <div style="width: 20px; height: 10px; background: repeating-linear-gradient(-45deg, transparent, transparent 2px, #ffcccc 2px, #ffcccc 4px); border: 1px solid black; margin-right: 5px;"></div> <div>SPA Site</div> </div> </div>
Constraints Map	

© Crown copyright. All rights reserved. Gloucestershire County Council 100019134 2008.

Geodiversity <i>(Based on information provided by the Gloucestershire Geology Trust at the Geological Records Centre)</i>	
Comments	There was a nearby SSSI with Geological Features recorded: Lydney Cliff [550m]

Appendix C.10: Site 078 - Lydney - Hurst Farm

Archaeology and the Historic Environment

(Based on information provided by Gloucestershire County Council's Archaeology team)

Score	0
Score Definition	The site contains no known historical or archaeologically significant remains, but * Provides a setting for significant remains * Has the potential to contain significant remains, which are known in the vicinity
Additional Comments	This site may contain buried evidence for Roman iron working (SMR 22447).

Contaminated Land

(Based on information provided by the appropriate district council)

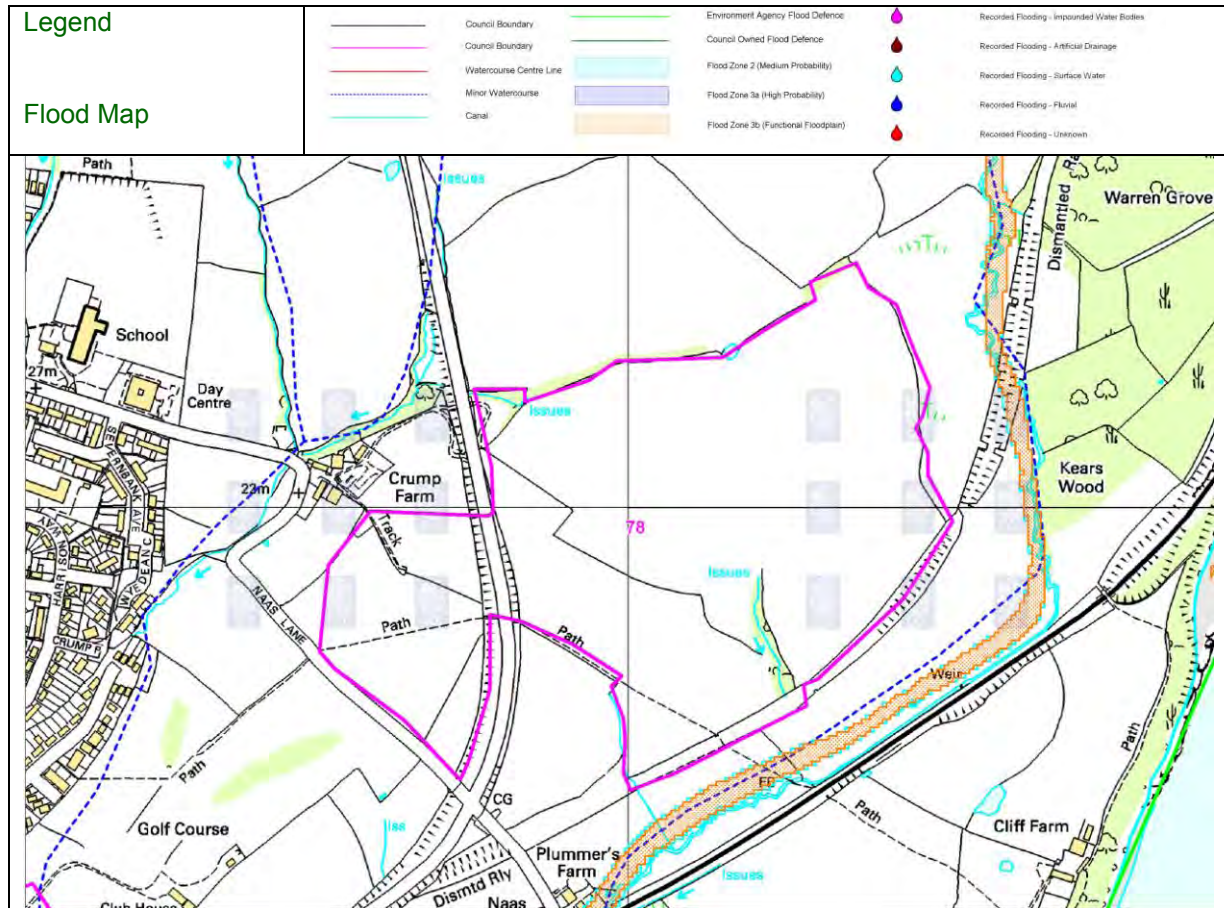
Comment	No information was made available in relation to potential contamination on this site.
---------	--

Flood Risk

(Based on information provided by Halcrow)

Site Description	Site lies fully in Flood Zone 1. A minor watercourse, the Plummer's Brook, flows parallel to the southern boundary of the site but does not enter the site itself. Two unnamed drains are located within the southern half of the site. A pond and drain are located along the northern boundary of the site. To the north west of the site two minor watercourses flow in a south westerly direction but do not enter the site.
Watercourse(s)	Unnamed minor watercourses and drains
Flood Zone	1
Flood Zone Information (Method used to derive Flood Zones & Confidence in Flood Zone information)	No Flood Zones have been produced for the unnamed minor watercourses or drains.
Fluvial Flood Risk Posed to Site (including climate change)	While the unnamed drains do not show fluvial flood risk, in reality some risk is posed. A development easement of 8m should be negotiated with the EA for the drains located within the site and along the northern boundary of the site.
Historic Flooding/Flooding From Other Sources	There are no records of historic flooding and flooding from other sources including groundwater and surface water have not been recorded on the site.
Canals (Raised - breach/overlapping)	No canals exist in or adjacent to the site.
Flood Defences (Location/Type/SoP/Residual Risk)	No defences are known to exist in the site.
Culverts (Location/Type/Watercourse/Residual Risk)	No culverts are known to exist in the site.
Score	++
Score Definition	Site is fully in Flood Zone 1.
Additional Comments	None.

Appendix C.10: Site 078 - Lydney - Hurst Farm



Source Protection Zones (SPZs)

Comments	N/A
----------	-----

Groundwater/Aquifer details

Comments	Site 078 is lying over a Minor Aquifer Intermediate 1.
----------	--

Land Ownership and General Deliverability Issues (Based on research undertaken in-house)

The landowners of the site were contacted and have indicated they would like their site to be considered further in the process.

Appendix C.10: Site 078 - Lydney - Hurst Farm

General Comments

Officer comments: The site is largely undeveloped and some further information would be required on the potential planning history and in relation to potential deliverability. Potentially sensitive receptors would also need consideration on this site.

PProW/Ecology/Biodiversity/Geodiversity/Archaeology: Further consultation would be required in order to assess any potential impacts upon the above mentioned areas.

Contaminated Land: Further investigative work may be required.

Groundwater/Aquifer: Information would be required from the Environment Agency as to the potential impacts upon the above mentioned areas.

Potential for Further Discussion within the WCS

The site is deliverable. However, due to the location outside of 'Zone C' it could only be considered in the context of a site for delivering a relatively small scale facility which could support waste infrastructure.