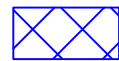
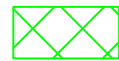


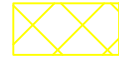
Proposed 50mph Speed Limit



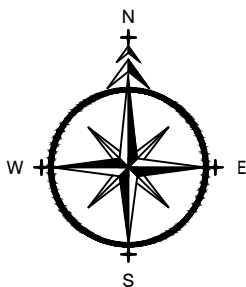
Existing 50mph Speed Limit to be re-proposed within this Traffic Order



Existing 30mph Speed Limit to remain



Existing National Speed Limit to Remain



ADL House,  
The Oaklands Business  
Park  
Yate, Bristol,  
BS37 5NA

01454 332100  
Cad@adltraffic.co.uk

NOTES

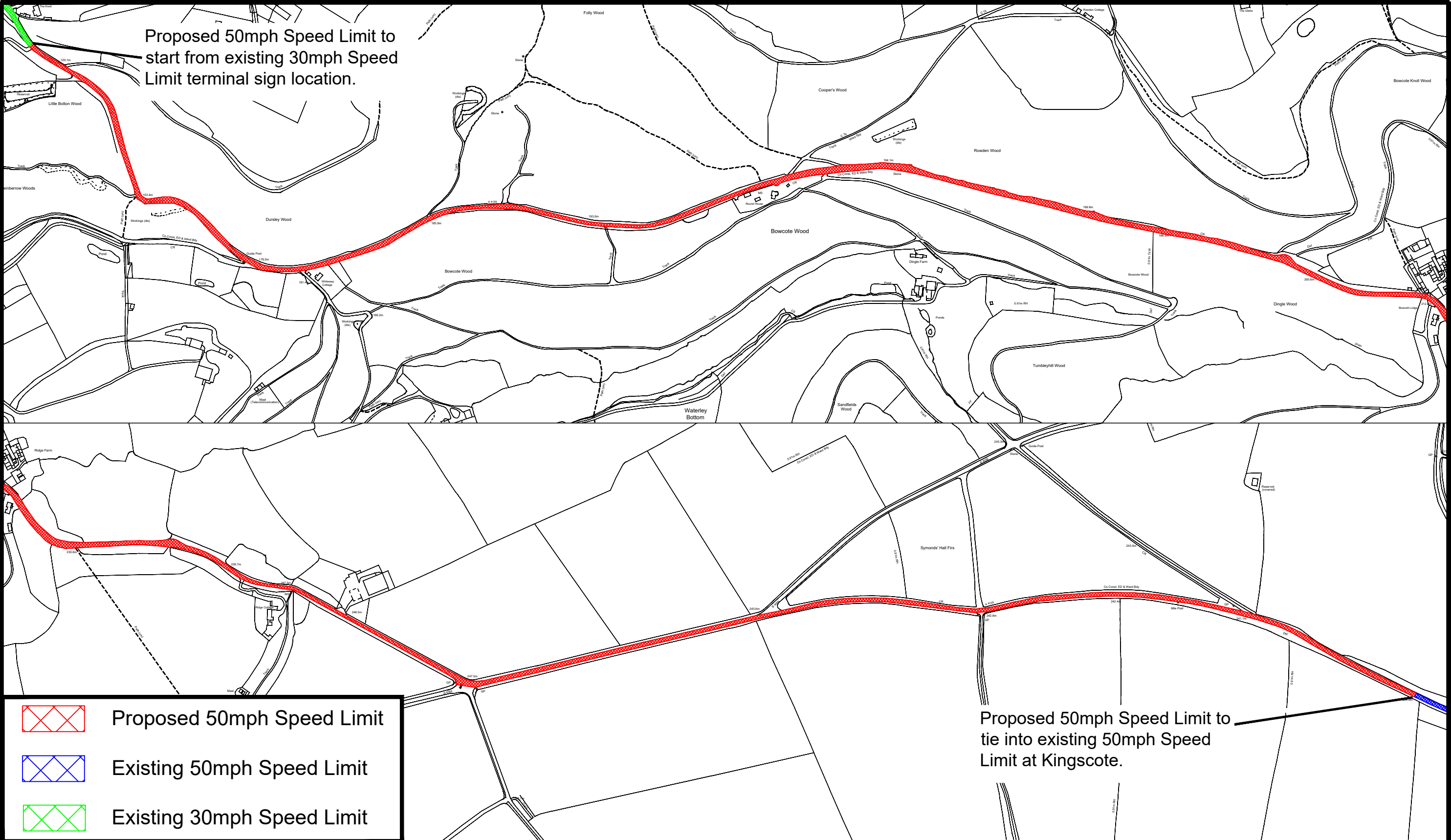
1. PRELIMINARY DESIGN PROVIDED FOR ILLUSTRATIVE PURPOSES ONLY. ALL DETAILS ARE SUBJECT TO INCLUDING CHECKING STATUTORY SERVICE APPARATUS.
  2. DO NOT SCALE FROM THIS DRAWING.
  3. BACKGROUND PLAN IS BASED UPON A DIGITAL OSBASE.
  4. ALL DETAILS TO BE CONFIRMED ON SITE AND ON A TOPOGRAPHICAL SURVEY.
  5. ALL TRACKS ASSUME GRADIENTS AND CAMBERS DO NOT EXCEED 1:60 AND 1:40 RESPECTIVELY OTHERWISE VEHICLE MANOEUVRABILITY MAY BE AFFECTED.
  6. ALL LAND OWNERSHIP DETAILS, EXTENT OF ADOPTED HIGHWAY AND RIGHTS OF WAY TO BE CONFIRMED.
  7. ASSUMES ALL LANDSCAPING CAN BE ALTERED AND NO TREES ARE SUBJECT TO TPO.
- © Copyright ADL Traffic and Highways Engineering Ltd

AMENDMENTS

REF.	DATE	DESCRIPTION

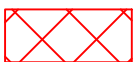
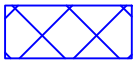
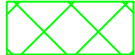
ADL Job No. 5227-108

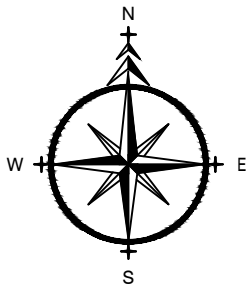
Project A4135 Whiteway Hill Gloucetstershire			
Title Overview			
Date Jan 2025	Drawn WC		
Checked TH	Date 24.01.25	Approved TH	Date 24.01.25
Scale NTS @ A3	Drg No. 5227-108-Overview		Rev.



Proposed 50mph Speed Limit to start from existing 30mph Speed Limit terminal sign location.

Proposed 50mph Speed Limit to tie into existing 50mph Speed Limit at Kingscote.

-  Proposed 50mph Speed Limit
-  Existing 50mph Speed Limit
-  Existing 30mph Speed Limit



ADL House,  
The Oaklands Business  
Park  
Yate, Bristol,  
BS37 5NA  
  
01454 332100  
Cad@adltraffic.co.uk

NOTES

1. PRELIMINARY DESIGN PROVIDED FOR ILLUSTRATIVE PURPOSES ONLY. ALL DETAILS ARE SUBJECT TO INCLUDING CHECKING STATUTORY SERVICE APPARATUS.
  2. DO NOT SCALE FROM THIS DRAWING.
  3. BACKGROUND PLAN IS BASED UPON A DIGITAL OSBASE.
  4. ALL DETAILS TO BE CONFIRMED ON SITE AND ON A TOPOGRAPHICAL SURVEY.
  5. ALL TRACKS ASSUME GRADIENTS AND CAMBERS DO NOT EXCEED 1:60 AND 1:40 RESPECTIVELY OTHERWISE VEHICLE MANOEUVRABILITY MAY BE AFFECTED.
  6. ALL LAND OWNERSHIP DETAILS, EXTENT OF ADOPTED HIGHWAY AND RIGHTS OF WAY TO BE CONFIRMED.
  7. ASSUMES ALL LANDSCAPING CAN BE ALTERED AND NO TREES ARE SUBJECT TO TPO.
- © Copyright ADL Traffic and Highways Engineering Ltd

AMENDMENTS

REF.	DATE	DESCRIPTION

ADL Job No. 5227-108

Project A4135 Whiteway Hill			
Title Proposed 50mph Speed Limit			
Date Jan 2025		Drawn WC	
Checked TH	Date 24.01.25	Approved TH	Date 2401.25
Scale NTS @ A3	Drg No. 5227-108-001		Rev.