DO NOT SCALE

Millimetres 0 10 100

NOTES:

1. DO NOT SCALE FROM THIS DRAWING.
2. ALL DIMENSIONS ARE IN METRES UNLESS OTHERWISE STATED.
3. FOR KERB & FOOTWAY REFER TO DRAWING NO. GCC_CP2-ATK-HKF-XX_ML_Z-DR-CH-001100 AND GCC_CP2-ATK-HKF-XX_ML_Z-DR-CH-001101.
4. FOR ROAD MARKING , REFER TO DRAWING NO. GCC_CP2-ATK-HMK-XX_ML_Z-DR-CH-001200 AND GCC_CP2-ATK-HMK-XX_ML_Z-DR-CH-001201.
5. FOR ROAD RESTRAINT SYSTEM, REFER TO DRAWING NO. GCC_CP2-ATK-HRR-XX_ML_Z-DR-CH-000400 AND GCC_CP2-ATK-HRR-XX_ML_Z-DR-CH-000401.
6. FOR PAVEMENT LAYOUT, REFER TO DRAWING NO. GCC_CP2-ATK-HPV-XX_ML_Z-DR-CH-000700 AND GCC_CP2-ATK-HPV-XX_ML_Z-DR-CH-000701.
7. FOR TYPICAL CROSS SECTIONS, REFER TO DRAWING NO. GCC_CP2-ATK-HPV-XX_ML_Z-DR-CH-000702 AND GCC_CP2-ATK-HPV-XX_ML_Z-DR-CH-000703.

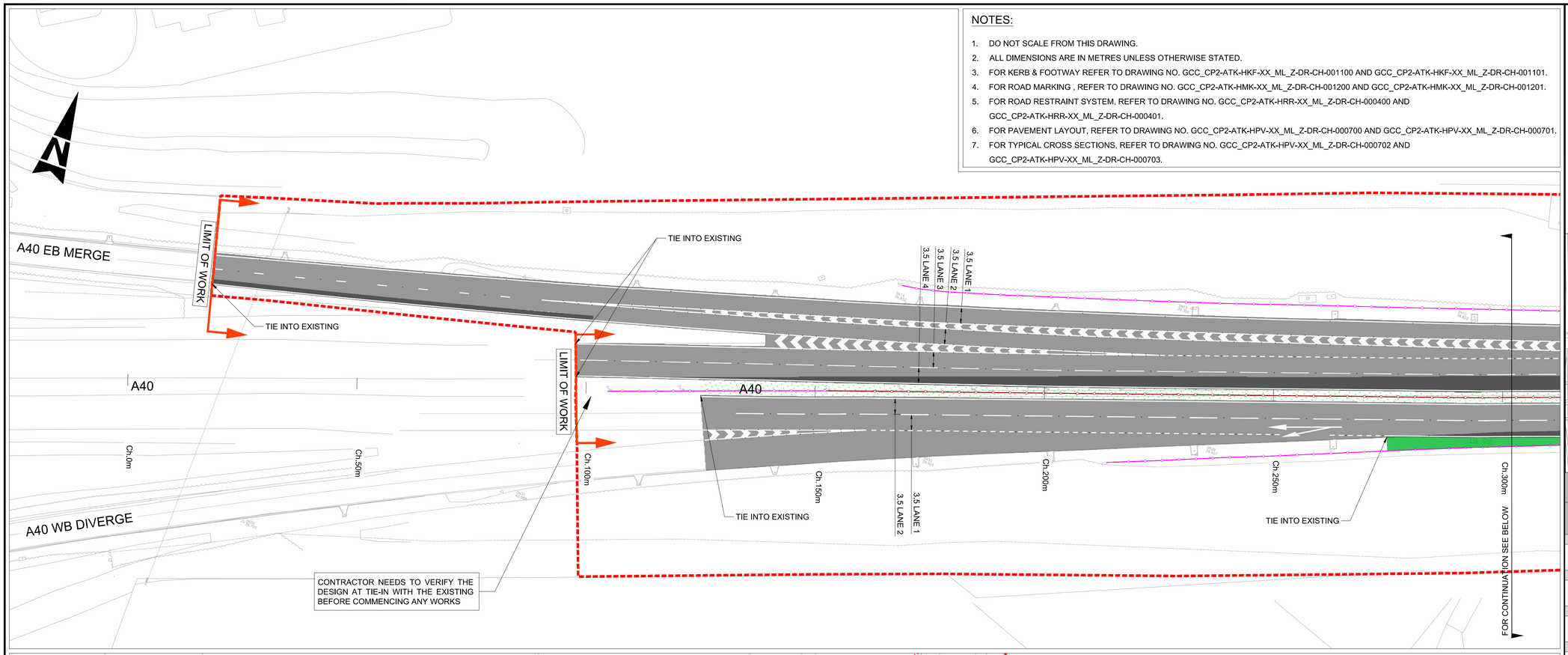

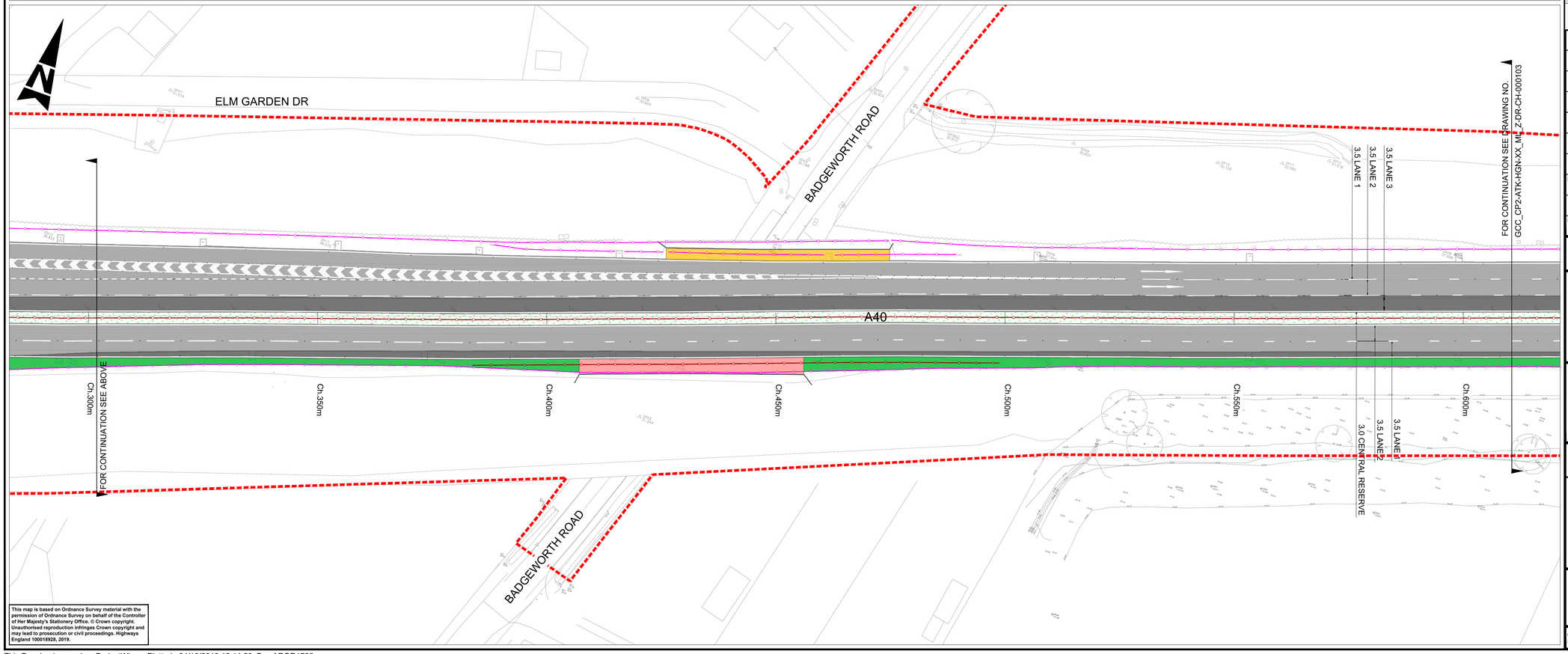

This map is based on Ordnance Survey material with the permission of Ordnance Survey on behalf of the Controller of Her Majesty's Stationery Office. © Crown copyright. Unauthorised reproduction infringes Crown copyright and may lead to prosecution or civil proceedings. Highways England 100018928, 2019.

KEY:

- RED LINE BOUNDARY
- PROPOSED VRS
- EXISTING BARRIER
- PROPOSED CARRIAGEWAY WIDENING (FULL DEPTH WIDENING)
- PROPOSED VERGE
- PROPOSED CENTRAL RESERVE
- PROPOSED FOOTWAY
- EXISTING FOOTWAY
- EXISTING CARRIAGEWAY
- SITE EXTENTS

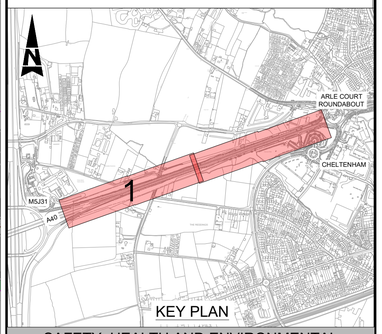

KEY PLAN

SAFETY, HEALTH AND ENVIRONMENTAL INFORMATION

In addition to the hazards/risks normally associated with the types of work detailed on this drawing, note the following significant residual risks (Reference shall also be made to the design hazard log).

Construction
(Enter "None" if applicable)

Maintenance / Cleaning
(Enter "None" if applicable)

Use
(Enter "None" if applicable)

Decommissioning / Demolition
(Enter "None" if applicable)

Description						
Status	Revision	Drawn	Checked	Reviewed	Authorised	Issue Date
Description						
Status	Revision	Drawn	Checked	Reviewed	Authorised	Issue Date
Description						
Status	Revision	Drawn	Checked	Reviewed	Authorised	Issue Date
Description INFORMATION ,COMMENT AND PRICING						
A1	---	RA	SJ	DR	GG	06/09/19
Description FOR INFORMATION						
A1		RA	SJ	DR	GG	04/10/19

Drawing Suitability: APPROVED - PUBLISHED
Status: A1

SNC·LAVALIN ATKINS
Member of the SNC-Lavalin Group
5th Floor, Block 5
Shire Hall
Bearland
Gloucester
GL1 2TH
Tel : 08000 514514
www.atkinsglobal.com
Copyright © SNC Lavalin (2019)

Client: Gloucestershire COUNTY COUNCIL

Project Title: 5188770 Cyberpark Phase 2 – M5J11 to Arle Court

Drawing Title: GENERAL ARRANGEMENT PLAN

Drawing Number
Project - Originator - Volume
GCC_CP2 - ATK - HGN -
XX_ML_Z - DR - CH - 000102
Location - Type - Role - Number

Original Size: A1 | Scale: 1:500 | Project Ref. No: 5188770 | Sheet: 1 of 2 | Rev: C02