

We hereby certify. Plus to be a true copy of the original County Council legal services 3/12/96

**GLOUCESTERSHIRE COUNTY COUNCIL  
(SLIMBRIDGE) (30 M.P.H. SPEED LIMIT) ORDER 1996**

FILE: 530/3/197

The Gloucestershire County Council ("the Council") in exercise of its powers under Section 84 (1) and (2) of the Road Traffic Regulation Act 1984 ("the Act") and under parts II and IV of Schedule 9 to the Act and all other enabling powers and after consultation with the Chief Officer of Police in accordance with Part III of that Schedule hereby make the following order:-

1. This Order shall come into operation on the 20th day of December 1996 and may be cited as the "Gloucestershire County Council (Slimbridge) (30 m.p.h. Speed Limit) Order 1996"
2. No person shall cause or permit any vehicle to proceed at a speed exceeding 30 mph in those lengths of road in the Parish of Slimbridge in the District of Stroud within the County of Gloucestershire and described in the Schedule hereto.

SCHEDULE

30 m.p.h. Speed Limit, Slimbridge  
Roads within the Parish of Slimbridge - Stroud District

**30 m.p.h. Speed Limit**

Road number (3/227) known as St John's Road, Churchend and Kingston Road.	From its junction with the kerbline on the north-west side of Roman Road (A38), in a north-westerly direction to a point 116 metres north-west of the junction with the centre line of Longaston Lane (41613).
Longaston Lane (41613)	From its junction with the kerbline on the north-east side of Kingston Road and Churchend (3/227) for a distance of 230 metres in a north-easterly direction.
Moorend Lane (41616)	From its junction with the kerbline on the west side of St John's Road (3/227) for a distance of 264 metres in a south-westerly direction.
Longaston Close (unclassified)	Throughout its length.
Lancelot Court (48270)	Throughout its length.
Berkeley Court (unclassified)	Throughout its length.

Merrett's Orchard (48263) Throughout its length.

The Close (45952) Throughout its length.

Tyning Crescent (42873) Throughout its length.

GIVEN under the Common Seal of Gloucestershire County Council this *22nd*  
day of *November* one thousand nine hundred and ninety-six.


THE COMMON SEAL of  
GLOUCESTERSHIRE COUNTY COUNCIL

was hereunto affixed

in the presence of:-



County Solicitor



3636

*jpmor211*

**GLOUCESTERSHIRE COUNTY COUNCIL**  
**(30 MPH SPEED LIMIT) (VARIOUS ROADS IN THE PARISH OF SLIMBRIDGE)**  
**ORDER 2004**

The Gloucestershire County Council (the Council) in exercise of its powers under Section 84(1) and (2) of the Road Traffic Regulation Act 1984 (the Act) and Parts II and V of Schedule 9 of the Act and of all other enabling powers and after consultation with the Chief Officer of Police in accordance with Part III of the Schedule hereby make the following Order:-

1. This Order shall come into operation on 26<sup>th</sup> December 2003 and may be cited as the "Gloucestershire County Council (30 mph Speed Limit) (Various Roads in the Parish of Slimbridge) Order 2003.
2. No person shall cause or permit any vehicle to proceed in those lengths of road in the Parish of Slimbridge within the Stroud District at a speed exceeding 30 mph as described in the Schedule below.

**SCHEDULE**

**30 MPH SPEED LIMIT**

Road No. 3/227 known in part as Kingston Road and in part as Newgrounds Lane

That length of road number 3/227 in the parish of Slimbridge which extends from a point 116 metres north west of the junction with the centre line of Longaston Lane (41613) in a generally westerly direction to a point 90 metres west of the centre line of Patch Bridge which spans the Gloucester and Sharpness Canal

Road No. 51681 known in part as Shepherd's Patch


Throughout its entire length.

GIVEN under the Common Seal of Gloucestershire County Council the 12<sup>th</sup> day of December 2003


THE COMMON SEAL of  
GLOUCESTERSHIRE COUNTY COUNCIL

was hereunto affixed

in the presence of:-



For Acting Head of Legal and Democratic Services

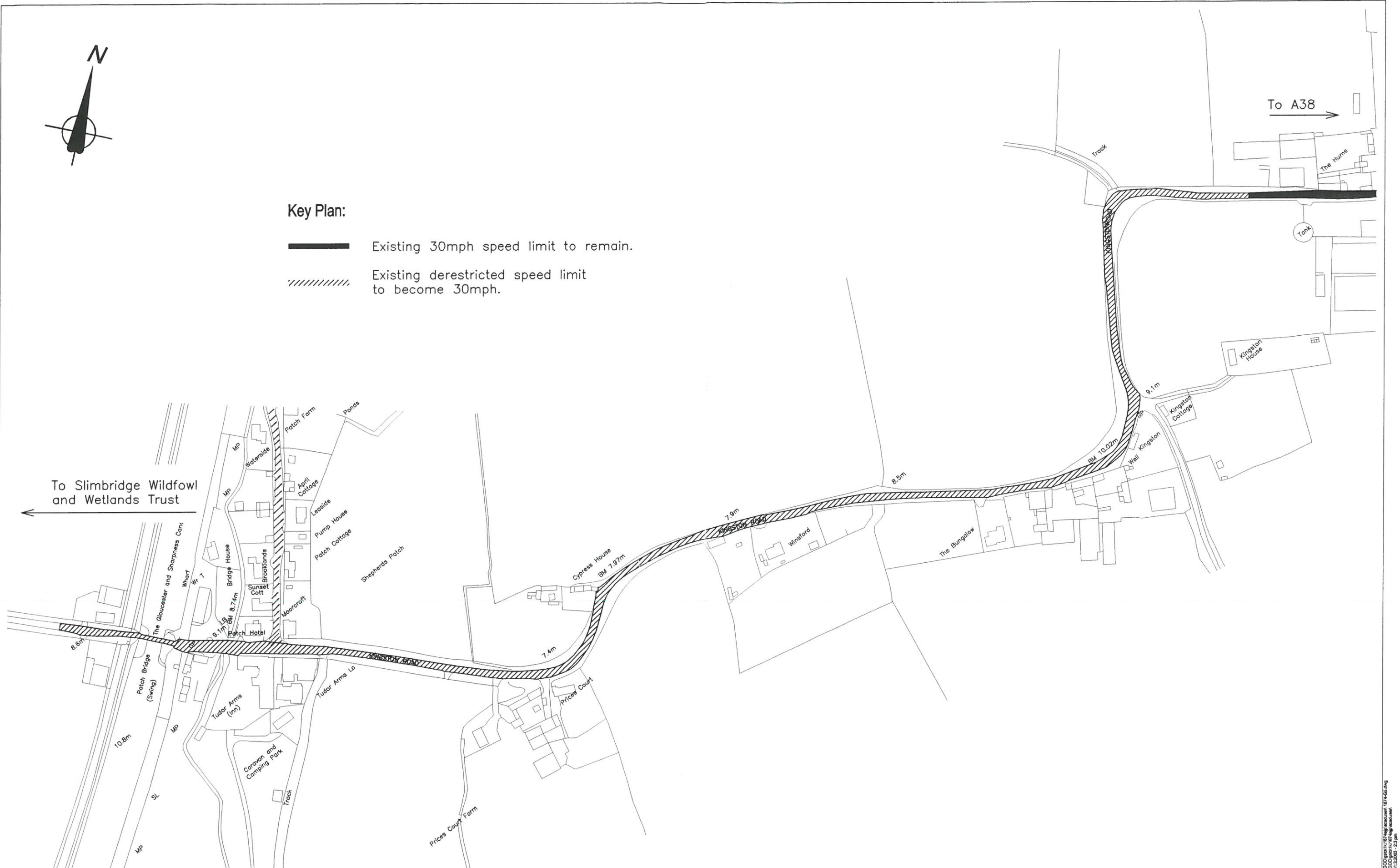


8.50




**Key Plan:**

- Existing 30mph speed limit to remain.
- Existing derestricted speed limit to become 30mph.



Halcrow Group Limited  
 Livery Warehouse The Docks Gloucester Gloucestershire GL1 2DS  
 Tel: +44 (0)1452 393618 Fax: +44 (0)1452 393600  
 Email: gloucester@halcrow.com  
 www.halcrow.com



Client  

**GLoucestershire**  
 COUNTY  
**Environment**  
 COUNCIL

SLIMBRIDGE VILLAGE TRAFFIC CALMING  
 Notes

Rev	By	Chkd	Apprvd	Date	Description

Drawing  
**SPEED LIMIT EXTENSION**

Drawn by: RHW	Date: 03.03
Checked by: AJP	Date: 03.03
Approved by: AJF	Date: 03.03
Drawing No. <b>1874/G5</b>	Revision -
Drawing Scale: 1:2500 at A3	

Drawing file path & name: \\p:\proj\02\03\11\1874\slim\main.dwg  
 User and Print Date: 31/03/2003 12:23 pm