

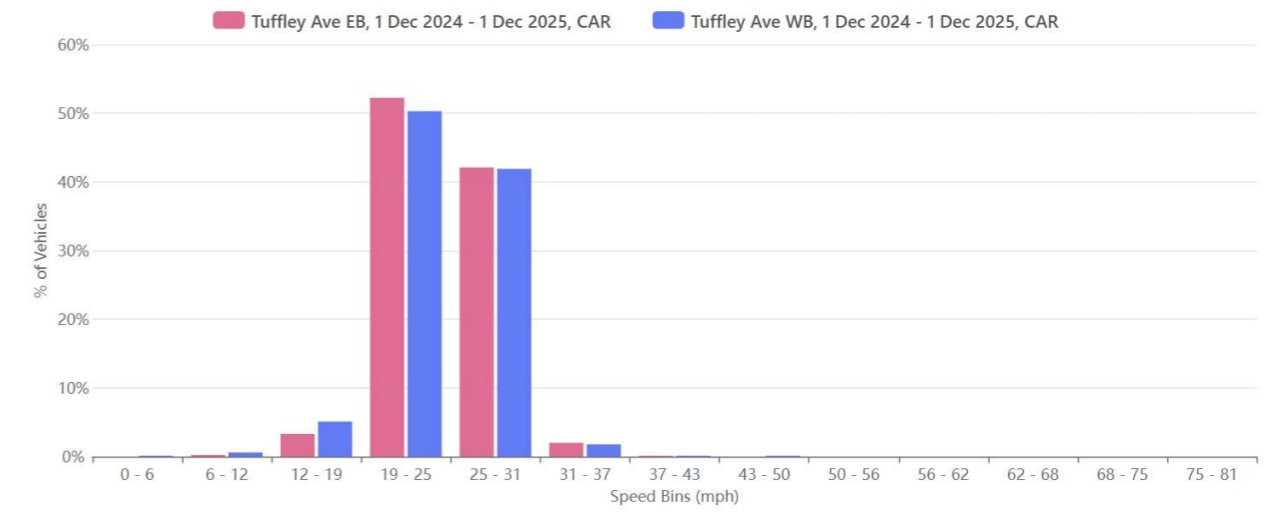
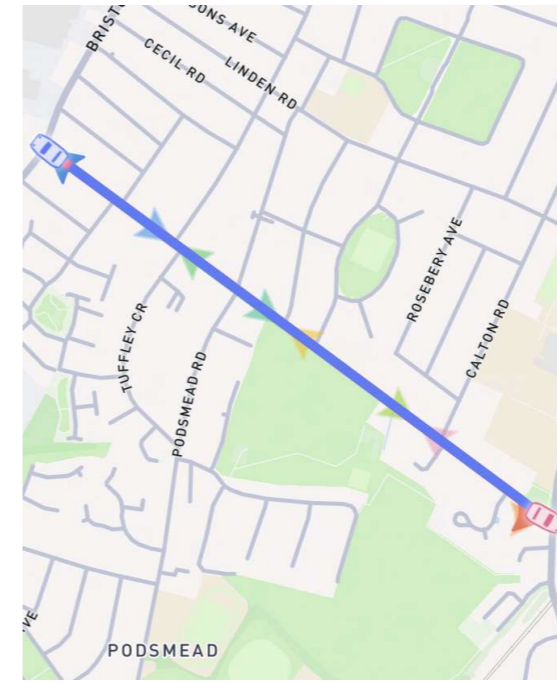
Location Direction	Average speed (mph)	Median speed (mph)	15th% speed (mph)	85th% speed (mph)	Standard Deviation (mph)	Avg travel time
Tuffley Avenue EB	24.29	24.23	20.57	28.09	3.55	00:02:41
Tuffley Avenue WB	24.08	24.23	20.51	27.78	3.85	00:03:39

Tuffley Ave EB
1 December 2024 to 1 December 2025 by Car

Time (hh:mm)	Hour of Day Bins (%)						Velocity (mph)					
	4-8	8-12	12-15	15-19	19-23	23-27	μ	σ	15th	50th	85th	
Starting	mph						Mean	Deviation	Percentile	Percentile	Percentile	
12:00 AM	-	-	-	-	-	100	23.32	-	23.32	23.32	23.32	
2:00 AM	-	-	-	-	100	-	16.22	-	16.22	16.22	16.22	
3:00 AM	-	-	-	100	-	-	14.94	-	14.94	14.94	14.94	
5:00 AM	-	-	25	-	75	-	14.57	2.2	11.27	15.44	15.83	
6:00 AM	-	-	23.1	7.7	53.8	15.4	16.35	3.78	10.34	18.49	19.31	
7:00 AM	-	-	-	23.3	72.1	4.7	16.7	1.74	14.83	16.99	18.49	
8:00 AM	1.8	5.5	60	29.1	29.1	3.6	14.54	2.59	12.66	14.32	17.14	
9:00 AM	-	5.3	47.4	43.4	3.9	-	15.2	2.64	12.63	15.02	18.15	
10:00 AM	-	1.5	54.4	42.6	1.5	-	15.22	2.09	12.9	15.06	17.72	
11:00 AM	-	1.2	57.6	38.8	2.4	-	14.93	1.99	12.74	14.67	17.26	
12:00 PM	-	6.5	44.2	48.1	1.3	-	15.27	2.23	13.13	15.41	17.26	
1:00 PM	-	3.2	57.1	38.1	1.6	-	14.87	2.01	12.74	14.67	16.95	
2:00 PM	-	1	52.5	44.6	2	-	15.25	1.97	13.13	15.06	17.37	
3:00 PM	-	2.9	63.2	33.8	-	-	14.57	1.94	12.74	14.29	16.91	
4:00 PM	-	-	70	30	-	-	14.63	1.68	12.78	14.48	16.49	
5:00 PM	-	3.8	50	46.2	-	-	15.05	1.91	13.24	15.06	16.99	
6:00 PM	-	-	36.4	63.6	-	-	15.8	1.97	13.13	15.44	17.76	
7:00 PM	-	50	-	33.3	16.7	-	14.19	4.72	9.65	10.81	21.31	
8:00 PM	-	-	-	100	-	-	17.12	0.72	16.22	17.37	17.76	
9:00 PM	-	-	33.3	66.7	-	-	16.27	1.87	14.29	16.53	17.99	
10:00 PM	-	-	66.7	33.3	-	-	15.16	1.74	13.51	14.98	16.99	
11:00 PM	100	-	-	-	-	-	7.34	-	7.34	7.34	7.34	
Summary		0.2	3.3	52.2	42.1	2	0.1	15.09	2.21	12.78	15.06	17.45

Tuffley Ave WB
1 December 2024 to 1 December 2025 by Car

Time (hh:mm)	Hour of Day Bins (%)								Velocity (mph)				
	0-4	4-8	8-12	12-15	15-19	19-23	23-27	27-31	μ	σ	15th	50th	85th
Starting	mph								Mean	Deviation	Percentile	Percentile	Percentile
12:00 AM	-	-	-	-	-	100	-	-	17.22	-	17.22	17.22	17.22
3:00 AM	-	-	-	-	-	100	-	-	16.45	-	16.45	16.45	16.45
5:00 AM	-	-	-	25	75	-	-	-	12.7	1.45	10.89	12.2	14.09
6:00 AM	-	-	-	-	14.8	75.9	9.3	-	17.32	1.73	15.44	17.37	19.07
7:00 AM	-	-	-	1.4	46.4	49.3	2.9	-	15.45	2.12	13.13	15.44	17.95
8:00 AM	-	-	-	8.8	61	29.4	0.7	-	14.34	2.04	12.39	14.29	16.33
9:00 AM	-	-	1.1	5.4	54.8	38.7	-	-	14.69	1.96	12.74	15.06	16.6
10:00 AM	-	-	-	1.4	58	37.7	2.9	-	14.86	2.04	12.7	14.44	17.05
11:00 AM	-	-	-	2.9	60	34.3	2.9	-	14.95	2.21	12.74	15.06	17.26
12:00 PM	1.6	-	-	6.3	52.4	39.7	-	-	14.58	2.8	12.74	14.9	16.99
1:00 PM	-	1.4	1.4	49.3	46.6	1.4	-	-	15.05	2.17	12.74	15.33	17.26
2:00 PM	-	-	-	3.8	50	44.9	1.3	-	14.95	1.93	12.63	15.17	16.76
3:00 PM	-	-	2.2	8.7	63	26.1	-	-	14.09	2.16	12.36	14.25	16.68
4:00 PM	-	-	1.9	5.8	40.4	51.9	-	-	14.9	2.55	12.74	15.44	17.07
5:00 PM	-	-	-	10	50	40	-	-	14.39	2.34	11.93	13.98	17.14
6:00 PM	-	-	9.1	18.2	18.2	45.5	-	9.1	15.81	5.91	10.04	16.22	18.92
7:00 PM	-	-	-	42.9	14.3	28.6	14.3	-	14.42	5.23	9.27	15.25	17.72
8:00 PM	-	-	-	-	-	100	-	-	16.51	1.11	15.68	15.75	18.07
9:00 PM	-	-	-	-	66.7	-	33.3	-	20.09	5.21	15.98	18.34	25.95
10:00 PM	-	-	-	-	100	-	-	-	18.53	-	18.53	18.53	18.53
Summary		0.1	0.6	5.1	50.3	41.9	1.8	0.1	14.96	2.39	12.74	15.06	17.26

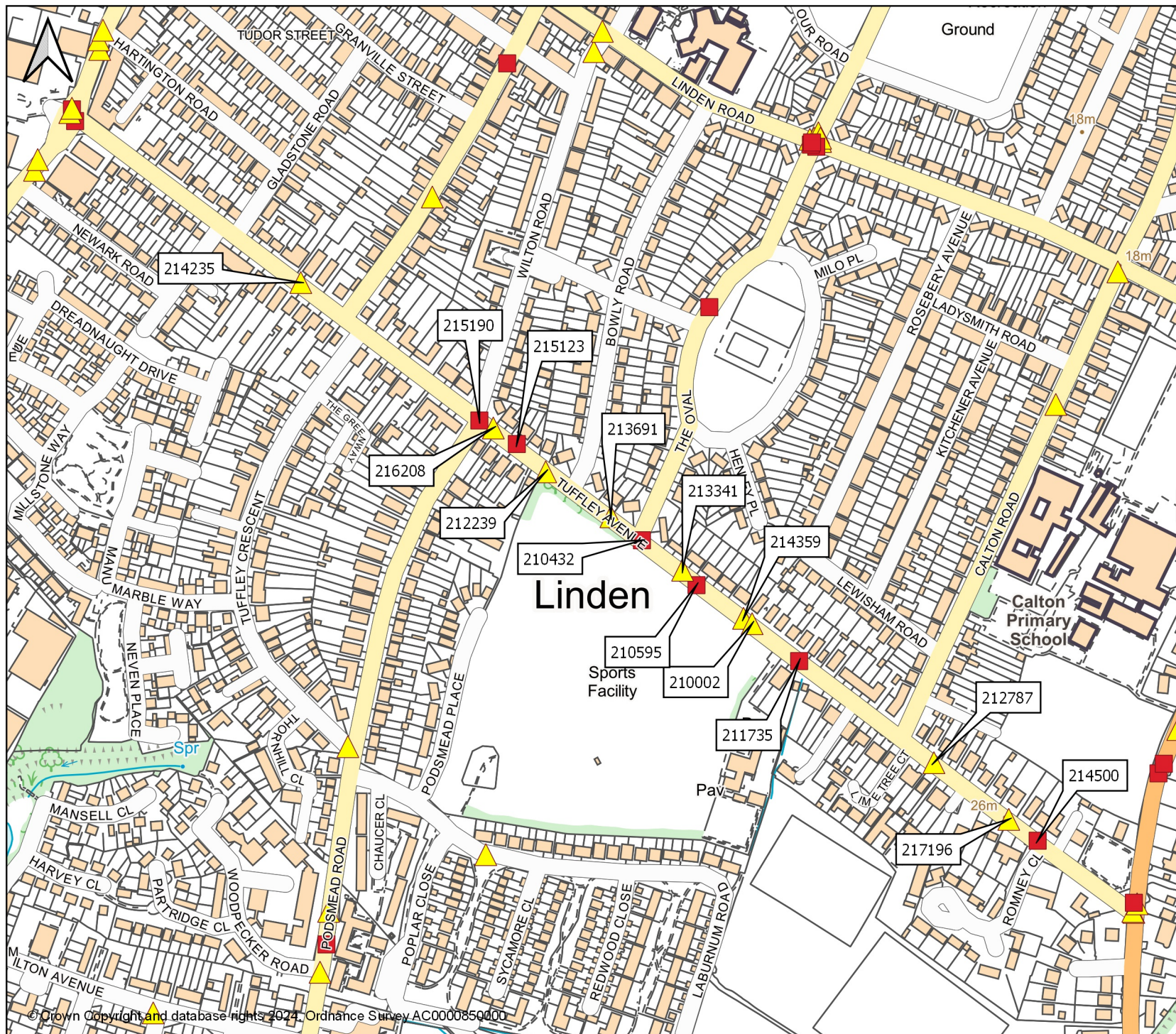


Tuffley Avenue - Gloucester Collision Plot

Date Range:
1st Jan 2015 to 30 Sept 2024

Collisions
■ Serious
▲ Slight

DATE: 01/11/2024
SCALE: 1:5,021.131108



This map is reproduced from (or based upon) Ordnance Survey material with the permission of Her Majesty's Stationery Office. © Crown Copyright and database right 2024, Ordnance Survey AC0000850000. Unauthorised reproduction infringes Crown copyright and may lead to prosecution or civil proceedings. This information is provided by Gloucestershire County Council (the "Council") in good faith. The Council does not make any representations or warranties of any kind, express or implied, in relation to all or any part of the Information and all warranties and representations are hereby excluded to the fullest extent permitted by law. The Information does not constitute advice and should not be relied upon in making, or refraining from making, any decision. To the fullest extent permitted by law, the Council hereby disclaims all liability (howsoever arising) in connection with any loss and/or damage, arising out of or in connection with any use of or reliance on the Information, or any action taken (or refrained from being taken) as a result of its use. This information is compiled from data held in the Council's live database as at the date of production. The data is subject to change at any point in the future, as a result of more accurate information becoming available.

RTA2480 Detailed Collision Report

Compiled from an original report by Gloucestershire County Council

Accident Investigation and Prevention Section

Copyright Gloucestershire County Council / Gloucestershire Police

Database as at 01-NOV-24

Collisions within GLOUCESTERSHIRE

For period 01JAN-2015 TO 30-SEP-2024

This information is provided by Gloucestershire County Council (the "Council") in good faith. The Council does not make any representations or warranties of any kind, express or implied, in relation to all or any part of the information and all warranties and representations are hereby excluded to the fullest extent permitted by law. The information does not constitute advice and should not be relied upon in making or refraining from making any decision.

To the fullest extent permitted by the law, the Council hereby disclaims all liability (howsoever arising) in connection with any loss and/or damage arising out of or in connection with any use of or reliance on the information or any action taken (or refrained from being taken) as a result of its use.

This information is compiled from data held in the Council's live database as at the date of produ

DETAILED COLLISION REPORT

Ref	210002	Severity	SLIGHT		
Day	THURSDAY	Date	26 NOV 2015	Time	1740
Light	DARKNESS	Weather	FINE	Surface	DRY
Grid ref	382944 216350	Major rd	3 8011	Minor rd	
Control		Junction	PRIVATE	Speed lim	30
Lighting	LIGHTS LIT	Condition	NONE	C'way	SINGLE CWAY
UNIFI Ref	B/4091/15	Type	QT	Hazard	NONE

LOCATION

TUFFLEY AVENUE, GLOUCESTER, OUTSIDE NUMBER 123

DESCRIPTION

V2 WAS TURNING INTO DRIVEWAY FROM TUFFLEY AVE, COMING FROM BRISTOL RD DIRECTION WHEN V2 WAS HIT ON REAR NEARSIDE BY V1 WHO WAS TRAV IN OPP DIREC

VEHICLE DETAILS

No	Type	Manoeuvre	From-to	Driver Age
1	Car	GO AHEAD OTHER	NE SW	31
2	Car	TURNING LEFT	SW NW	51

CASUALTY DETAILS

No	Severity	Casualty Age	Veh	Further Details
1	SLIGHT	51	2	DRIVER

DETAILED COLLISION REPORT

Ref	210432	Severity	SERIOUS		
Day	TUESDAY	Date	03 MAY 2016	Time	0903
Light	DAYLIGHT	Weather	FINE	Surface	DRY
Grid ref	382841 216428	Major rd	3 8011	Minor rd	4 81545
Control	G WAY/UNCONTROLLED	Junction	T/STAG/Y JUNC	Speed lim	30
Lighting	LIGHTS	Condition	NONE	C'way	SINGLE CWAY
UNIFI Ref	63278	Type	ZH	Hazard	NONE

LOCATION

TUFFLEY AVENUE JUNCTION WITH THE OVAL, GLOUCESTER

DESCRIPTION

V1 HAS PULLED OUT OF JUNCTION ONTO TUFFLEY AVENUE AND COLLIDED WITH A MOTORCYCLIST TRAVELLING ALONG TUFFLEY AVENUE.

VEHICLE DETAILS

No	Type	Manoeuvre	From-to	Driver Age
1	Car	TURNING RIGHT	NE NW	75
2	M'cycle over 500cc	GO AHEAD OTHER	SE NW	55

CASUALTY DETAILS

No	Severity	Casualty Age	Veh	Further Details
1	SERIOUS	55	2	DRIVER

DETAILED COLLISION REPORT

Ref	210595	Severity	SERIOUS		
Day	MONDAY	Date	11 JUL 2016	Time	0120
Light	DARKNESS	Weather	RAIN	Surface	WET
Grid ref	382892 216386	Major rd	3 8011	Minor rd	
Control		Junction	NOT WITHIN 20M	Speed lim	30
Lighting	LIGHTS LIT	Condition	NONE	C'way	SINGLE CWAY
UNIFI Ref	84342	Type	I	Hazard	NONE

LOCATION

TUFFLEY AVENUE, GLOUCESTER

DESCRIPTION

V1 was travelling along Tuffley Avenue from the direction of Stroud Road, Gloucester. The vehicle lost control spinning and collided with a tree on the passenger side of the vehicle.

VEHICLE DETAILS

No	Type	Manoeuvre	From-to	Driver Age
1	Car	GO AHEAD OTHER	NE SW	29

CASUALTY DETAILS

No	Severity	Casualty Age	Veh	Further Details
1	SERIOUS	29	1	DRIVER

DETAILED COLLISION REPORT

Ref	211735	Severity	SERIOUS		
Day	WEDNESDAY	Date	16 AUG 2017	Time	2210
Light	DARKNESS	Weather	FINE	Surface	DRY
Grid ref	382988 216315	Major rd	3 8011	Minor rd	
Control		Junction	NOT WITHIN 20M	Speed lim	30
Lighting	LIGHTS LIT	Condition	NONE	C'way	ONE WAY
UNIFI Ref	212118	Type	I	Hazard	NONE

LOCATION

TUFFLEY AVENUE, GLOUCESTER

DESCRIPTION

SINGLE VEHICLE RTC WHERE V1 COLLIDED WITH A TREE AND OVERTURNED. DRIVER HAD RECOLLECTION OF LOW COLLISION.

VEHICLE DETAILS

No	Type	Manoeuvre	From-to	Driver Age
1	Car	GO AHEAD OTHER	SE NW	54

CASUALTY DETAILS

No	Severity	Casualty Age	Veh	Further Details
1	SERIOUS	54	1	DRIVER

DETAILED COLLISION REPORT

Ref	212239	Severity	SLIGHT		
Day	MONDAY	Date	07 MAY 2018	Time	0559
Light	DAYLIGHT	Weather	FINE	Surface	DRY
Grid ref	382751 216492	Major rd	3 8011	Minor rd	
Control		Junction	NOT WITHIN 20M	Speed lim	30
Lighting	LIGHTS	Condition	NONE	C'way	SINGLE CWAY
UNIFI Ref	290879	Type	I	Hazard	NONE

LOCATION

TUFFLEY AVENUE, GLOUCESTER

DESCRIPTION

V1 DRIVER LOST CONTROL OF THE VEHICLE AND HIT A TREE.

VEHICLE DETAILS

No	Type	Manoeuvre	From-to	Driver Age
1	Car	GO AHEAD OTHER	S N	19

CASUALTY DETAILS

No	Severity	Casualty Age	Veh	Further Details
1	SLIGHT	19	1	DRIVER
2	SLIGHT	19	1	PASSENGER

DETAILED COLLISION REPORT

Ref	212787	Severity	SLIGHT
Day	FRIDAY	Date	07 DEC 2018
Light	DAYLIGHT	Weather	FINE
Grid ref	383114 216220	Major rd	3 8011
Control		Junction	NOT WITHIN 20M
Lighting	LIGHTS	Condition	NONE
UNIFI Ref	803291	Type	P
		Time	1530
		Surface	DRY
		Minor rd	
		Speed lim	30
		C'way	SINGLE CWAY
		Hazard	NONE

LOCATION

TUFFLEY AVENUE NEAR JUNCTION WITH CALTON ROAD, GLOUCESTER

DESCRIPTION

PEDESTRIAN FAILED TO SEE V1 WHEN CROSSING THE ROAD AND RAN INTO NEARSIDE OF VEHICLE AS IT WAS PASSING

VEHICLE DETAILS

No	Type	Manoeuvre	From-to	Driver Age
1	Car	GO AHEAD OTHER	W E	46

CASUALTY DETAILS

No	Severity	Casualty Age	Veh	Further Details
1	SLIGHT	12	1	PEDESTRIAN

DETAILED COLLISION REPORT

Ref	213341	Severity	SLIGHT
Day	SUNDAY	Date	14 JUL 2019
Light	DAYLIGHT	Weather	FINE
Grid ref	382879 216400	Major rd	3 8011
Control		Junction	NOT WITHIN 20M
Lighting	LIGHTS	Condition	NONE
UNIFI Ref	857916	Type	PW
		Time	1315
		Surface	DRY
		Minor rd	
		Speed lim	30
		C'way	SINGLE CWAY
		Hazard	NONE

LOCATION

TUFFLEY AVENUE - 51 METRES FROM JUNCTION WITH THE OVAL, GLOUCESTER

DESCRIPTION

V1 HIT STATIONARY V2 & DRIVER SUBSEQUENTLY FAILED ROADSIDE DRUGS WIPE. AS A RESULT OF COLLISION, PEDESTRIAN LINKED TO V2, OUTSIDE VEH SUSTAINED MINOR INJURY. PARKED UNATTENDED V3 INFRONT OF V2 ALSO DAMAGED. CAS AGE GUESSED.

VEHICLE DETAILS

No	Type	Manoeuvre	From-to	Driver Age
1	Car	GO AHEAD OTHER	N S	21
2	Car	PARKED	PAR	
3	Van up to 3.5 T mgw	PARKED	PAR	

CASUALTY DETAILS

No	Severity	Casualty Age	Veh	Further Details
1	SLIGHT	48	2	PEDESTRIAN

DETAILED COLLISION REPORT

Ref	213691	Severity	SLIGHT		
Day	SATURDAY	Date	23 NOV 2019	Time	2050
Light	DARKNESS	Weather	FINE	Surface	WET
Grid ref	382812 216450	Major rd	3 8011	Minor rd	
Control		Junction	NOT WITHIN 20M	Speed lim	30
Lighting	LIGHTS LIT	Condition	NONE	C'way	SINGLE CWAY
UNIFI Ref	905798	Type	Q	Hazard	NONE

LOCATION

TUFFLEY AVENUE, GLOUCESTER (POLICE PLOTTED NEAR THE OVAL)

DESCRIPTION

V2 TURNED RIGHT OUT OF SIDE RD ONTO TUFFLEY AVE, WHEN SHORTLY AFTER V1 COLLIDES WITH REAR OF V2 FORCING IT OFF THE C'WAY TO NEARSIDE & COLLIDING WITH A METAL POST CAUSING DAMAGE TO VEH & POST. V1 DROVE OFF FAILING TO STOP AT SCENE.

VEHICLE DETAILS

No	Type	Manoeuvre	From-to	Driver Age
1	Car	GO AHEAD OTHER	E W	23
2	Car	GO AHEAD OTHER	E W	34

CASUALTY DETAILS

No	Severity	Casualty Age	Veh	Further Details
1	SLIGHT	34	2	DRIVER

DETAILED COLLISION REPORT

Ref	214235	Severity	SLIGHT		
Day	TUESDAY	Date	25 AUG 2020	Time	1615
Light	DAYLIGHT	Weather	FINE/WIND	Surface	DRY
Grid ref	382522 216669	Major rd	3 8011	Minor rd	
Control		Junction	NOT WITHIN 20M	Speed lim	30
Lighting	LIGHTS	Condition	ROAD WORKS	C'way	SINGLE CWAY
UNIFI Ref	978152	Type	M	Hazard	NONE

LOCATION

TUFFLEY AVENUE, GLOUCESTER

DESCRIPTION

NO DESCRIPTION. FROM VEHICLE MOVEMENTS, POSSIBLY V1 PULLING OUT WITH RESTRICTED VIEW.

VEHICLE DETAILS

No	Type	Manoeuvre	From-to	Driver Age
1	Car	STARTING	S E	60
2	Car	WAIT GO AHEAD	E W	38
3	Car	GO AHEAD LH BEND	W E	33

CASUALTY DETAILS

No	Severity	Casualty Age	Veh	Further Details
1	SLIGHT	38	2	DRIVER
2	SLIGHT	33	3	DRIVER

DETAILED COLLISION REPORT

Ref	214359	Severity	SLIGHT		
Day	TUESDAY	Date	27 OCT 2020	Time	1400
Light	DAYLIGHT	Weather	UNKNOWN	Surface	DRY
Grid ref	382936 216355	Major rd	3 8011	Minor rd	
Control		Junction	NOT WITHIN 20M	Speed lim	30
Lighting	LIGHTS	Condition	NONE	C'way	SINGLE CWAY
UNIFI Ref	996249	Type	W	Hazard	NONE

LOCATION

TUFFLEY LANE, GLOUCESTER (PLOTTED ON TUFFLEY AVENUE)

DESCRIPTION

V1 PARKED ON TUFFLEY AVE. DRIVER HAD DOOR OPEN AS THEY WERE EXITING VEH. V2 DROVE PAST & CLIPPED DOOR, WHICH IN TURN HAS HIT THE DRIVERS LEG CAUSING INJURY. V2 FAILED TO STOP, POSSIBLY UNAWARE OF COLLISION. (CAS AGE GUESSED).

VEHICLE DETAILS

No	Type	Manoeuvre	From-to	Driver Age
1	Car	GO AHEAD OTHER	W E	
2	Car	PARKED	PAR	43

CASUALTY DETAILS

No	Severity	Casualty Age	Veh	Further Details
1	SLIGHT	43	2	DRIVER

DETAILED COLLISION REPORT

Ref	214500	Severity	SERIOUS
Day	MONDAY	Date	25 JAN 2021
Light	DAYLIGHT	Weather	FINE
Time	1540	Surface	WET
Grid ref	383211 216147	Major rd	3 8011
Control	G WAY/UNCONTROLLED	Junction	T/STAG/Y JUNC
Minor rd	4 81539	Speed lim	30
Lighting	LIGHTS	Condition	NONE
C'way	SINGLE CWAY	Type	P
UNIFI Ref	1016861	Hazard	NONE

LOCATION

TUFFLEY AVENUE, GLOUCESTER NEAR ROMNEY CLOSE

DESCRIPTION

V1 TRAV NW AT 30 MPH. PASSING JUNC OF ROMNEY CL ON NEARSIDE. 11 YEAR CHILD EMERGED ONTO THE LIVE LANE FROM BEHIND A BUS. V1 IMPACTED CHILD WITH FRONT OFFSIDE WING & PILLAR. CHILD TAKEN TO HOSPITAL AS PRECAUTION DUE TO HEAD INJURY.

VEHICLE DETAILS

No	Type	Manoeuvre	From-to	Driver Age
1	Car	GO AHEAD OTHER	SE NW	72

CASUALTY DETAILS

No	Severity	Casualty Age	Veh	Further Details
1	SERIOUS	11	1	PEDESTRIAN

DETAILED COLLISION REPORT

Ref	215123	Severity	SERIOUS
Day	TUESDAY	Date	02 NOV 2021
Light	DAYLIGHT	Weather	FINE
Grid ref	382724 216518	Major rd	3 8011
Control		Junction	NOT WITHIN 20M
Lighting	LIGHTS	Condition	NONE
UNIFI Ref	1105030	Type	P
		Time	0855
		Surface	DRY
		Minor rd	
		Speed lim	30
		C'way	SINGLE CWAY
		Hazard	NONE

LOCATION

TUFFLEY AVENUE, 42 METRES FROM JUNCTION WITH PODSMEAD ROAD, GLOUCESTER (POLICE P:

DESCRIPTION

PEDESTRIAN WAS CROSSING FROM THE OFFSIDE, V1 WAS TURNING LEFT FROM PODSMEAD RD TO TUFFLEY AVE. FRONT O/S COLLIDED WITH PED ON TUFFLEY AVE. IT APPEARS THAT PED FAILED TO LOOK AT TRAFFIC PROPERLY AND WALKED OUT INTO THE PATH OF V1.

VEHICLE DETAILS

No	Type	Manoeuvre	From-to	Driver Age
1	Car	GO AHEAD OTHER	W E	34

CASUALTY DETAILS

No	Severity	Casualty Age	Veh	Further Details
1	SERIOUS	73	1	PEDESTRIAN

DETAILED COLLISION REPORT

Ref	215190	Severity	SERIOUS
Day	SUNDAY	Date	28 NOV 2021
Light	DARKNESS	Weather	FINE
Time	1950	Surface	WET
Grid ref	382689 216540	Major rd	3 8011
Control	AUTO SIGNALS	Junction	CROSS ROAD
Minor rd	4 81549	Speed lim	30
Lighting	LIGHTS LIT	C'way	SINGLE CWAY
UNIFI Ref	1115160	Condition	NONE
Type	D	Hazard	NONE

LOCATION

TUFFLEY AVENUE AT JUNCTION WITH PODSMEAD ROAD, GLOUCESTER

DESCRIPTION

VEHS TRAV OPP DIRS. V1 WAS TURNING RIGHT. BOTH DRIVERS SAID LIGHTS WERE ON GREEN. APPEARS V1 DRIVER BELIEVED THEY HAD A RIGHT OF WAY & TURNED INTO PATH V2 WHICH WAS CONTINUING STRAIGHT ON THROUGH JUNCTION.

VEHICLE DETAILS

No	Type	Manoeuvre	From-to	Driver Age
1	Car	TURNING RIGHT	W S	37
2	Car	GO AHEAD OTHER	E W	41

CASUALTY DETAILS

No	Severity	Casualty Age	Veh	Further Details
1	SERIOUS	37	1	DRIVER
2	SLIGHT	41	2	DRIVER

DETAILED COLLISION REPORT

Ref	216208	Severity	SLIGHT		
Day	SUNDAY	Date	25 DEC 2022	Time	1930
Light	DARKNESS	Weather	FINE	Surface	WET
Grid ref	382702 216533	Major rd	3 8011	Minor rd	4 81549
Control	AUTO SIGNALS	Junction	CROSS ROAD	Speed lim	30
Lighting	LIGHTS LIT	Condition	NONE	C'way	SINGLE CWAY
UNIFI Ref	1257334	Type	P	Hazard	NONE

LOCATION

TUFFLEY AVENUE AT TRAFFIC LIGHTS JUNCTION WITH PODSMEAD ROAD AND WILTON RD, GLOU

DESCRIPTION

PEDESTRIAN WAS CROSSING RD AT TRAFFIC LIGHTS AT JUNC & WAS HIT BY THE NEARSIDE FRONT OF A DARK COLORED VEH TRAV EASTBOUND ON TUFFLEY AVE. PED ROTATED & THEN BOUNCED OFF THE CAR ONTO THE ROAD/ PAVEMENT. V1 DID NOT STOP.

VEHICLE DETAILS

No	Type	Manoeuvre	From-to	Driver Age
1	Car	GO AHEAD OTHER	NW SE	

CASUALTY DETAILS

No	Severity	Casualty Age	Veh	Further Details
1	SLIGHT	27	1	PEDESTRIAN

DETAILED COLLISION REPORT

Ref	217196	Severity	SLIGHT		
Day	FRIDAY	Date	01 DEC 2023	Time	1545
Light	DAYLIGHT	Weather	FINE	Surface	DRY
Grid ref	383184 216167	Major rd	3 8011	Minor rd	
Control		Junction	NOT WITHIN 20M	Speed lim	30
Lighting	LIGHTS	Condition	NONE	C'way	SINGLE CWAY
UNIFI Ref	1381466	Type	PW	Hazard	NONE

LOCATION

TUFFLEY AVENUE, NEAR JUNCTION WITH ROMNEY CLOSE, GLOUCESTER

DESCRIPTION

V1 TRAV FROM STROUD RD HAD PASSED A PARKED BUS, THEN MOVED BACK INTO OWN LANE.
A SCHOOL CHILD HAS THEN CROSSED FROM BEHIND A SECOND PARKED BUS IN THE OPP LANE.
THE CHILD RAN INTO THE SIDE OF V1.

VEHICLE DETAILS

No	Type	Manoeuvre	From-to	Driver Age
1	Car	GO AHEAD OTHER	SE NW	72

CASUALTY DETAILS

No	Severity	Casualty Age	Veh	Further Details
1	SLIGHT	12	1	PEDESTRIAN