

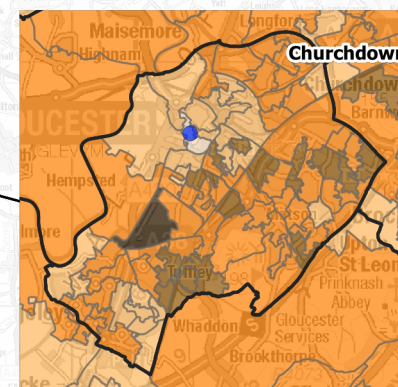
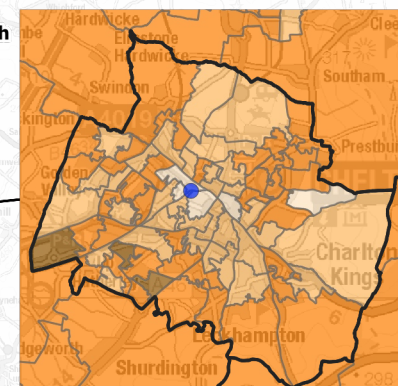
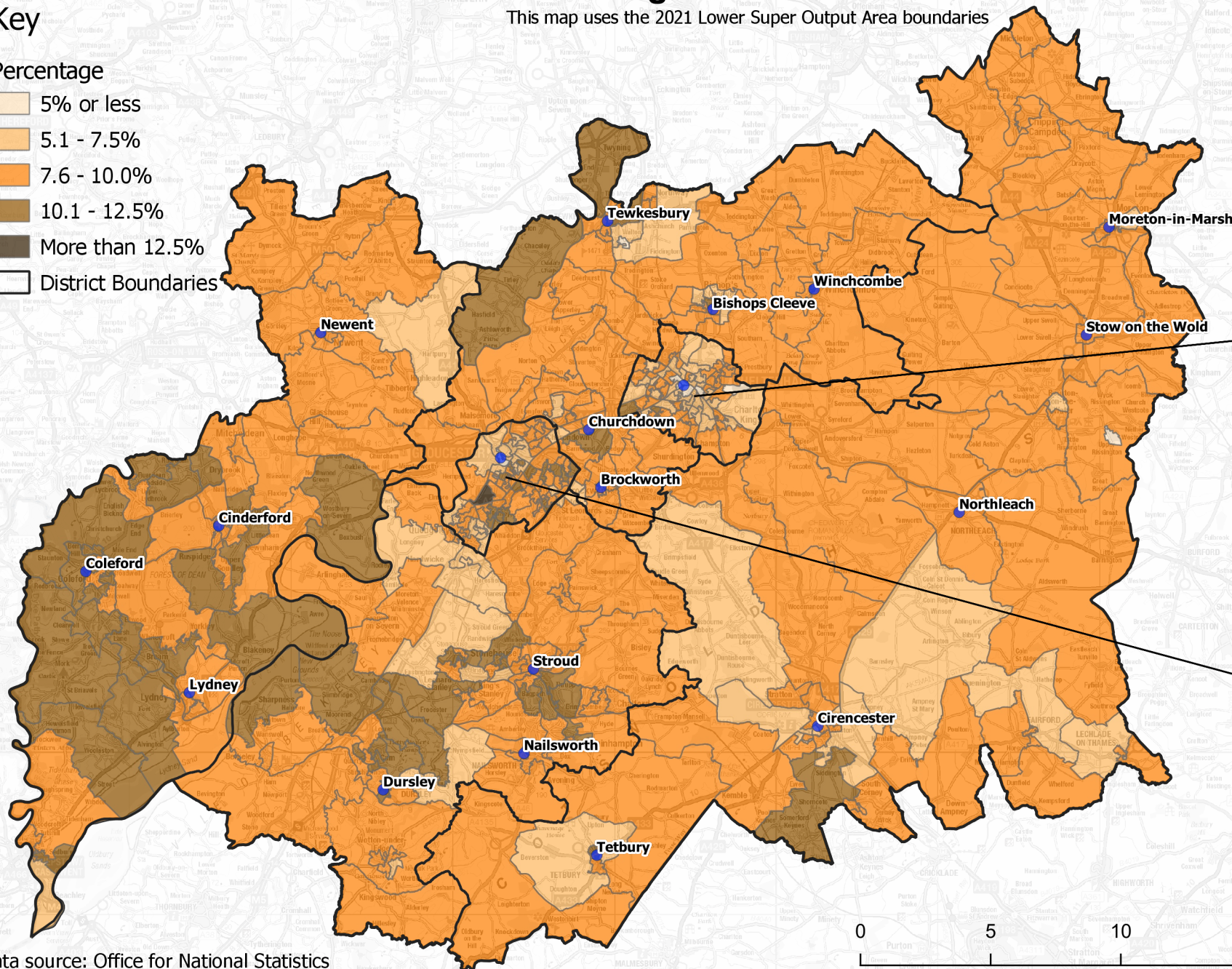
The proportion of residents in Gloucestershire who provide unpaid care according to the 2021 Census

This map uses the 2021 Lower Super Output Area boundaries

Key

Percentage

- 5% or less
- 5.1 - 7.5%
- 7.6 - 10.0%
- 10.1 - 12.5%
- More than 12.5%
- District Boundaries



Data source: Office for National Statistics

