



PUBLIC RIGHT OF WAY USER EVIDENCE STATEMENT

PLEASE KEEP A COPY FOR YOUR OWN RECORDS

ABOUT YOU

Name James Thomas

Address 89 Boakes Drive
Stonehouse

Postcode GL10 3QU

Year of Birth 1949

Have you lived at any other addresses during the time you have used the path or way?
If so, please provide details and years [full addresses are not required]

.....
.....

MAP OF THE APPLICATION ROUTE

Please mark the route or routes which you have used on a blank copy of the general location map supplied by the OMA, and annotate the map with anything that is referred to in your statement. If the plan does not show the entire route used, or if any route or routes have been 'pre-marked', please contact the Modification Orders Team at modificationorders@gloucestershire.gov.uk.

Please put your initials on your map and date it. DO NOT ADD YOUR FULL SIGNATURE.

YOUR USE OF THE APPLICATION ROUTE

1. In which years did you use the application route?

From 2007 To present

2. Were there any extended periods during which you did not use the route at all? If so, please state when and why?

..... No

3. Please describe the application route, including the start and finish points (providing Public Rights of Way numbers, road names or OS grid references if you can)

I mainly walk with
walk leaders

4. How did you use the application route and how often? [Please tick any that apply]

	Daily	Weekly	Monthly	Every few months	Once a year	Other (please describe)
On foot				<input checked="" type="checkbox"/>		
On horseback						
By pedal cycle						
By motor vehicle						
By horse-drawn vehicle						

5. Has the application route always followed the same course?

- Yes
 Don't know
 No

If no – how and when was the route altered?

.....

.....

.....

6. Approximately how wide is the application route?
[Please give your estimate of the width across which you used the route including the width used when passing others or walking with others. Take care to consider the overall width of the route. If this varies, please describe how] [Or please state 'Don't know']

don't know

7. What type of surface does the application route have? (for example grass, gravel, earth)
[For varying surfaces, please describe with reference to your map]

grass gravel earth

8. Have there ever been any of the following on the application route?

- a. Stiles [state locations and show on your map; please also say how long you've known them in place]

yes

- b. Gates [state locations and show on your map; please also say how long you've known them in place & whether they've been locked (state whether permanently or temporarily locked)]

yes

- c. Other barriers [state locations and show on your map; please also say how long you've known them in place]

no

9. Did any of the above prevent you from using the application route?

No

Yes

If yes, please give details

.....
.....

10. Have you ever seen any signs or notices suggesting whether or not the application route is a public right of way? (for example "Private", "Keep Out", No Right of Way "Trespassers will be Prosecuted", "Permissive Route Only")

No

Yes

Don't know

If yes – state when and give details, including when they were present and mark their location on your map

.....
.....
.....

Land Ownership

11. Were you working for any owner or occupier of land crossed by the application route at the time when you used it, or were you a tenant / licensee of any such owner?

No

Yes

If yes – provide details and dates

.....
.....
.....

12. Did the owner or occupier ever give you permission (or did you seek permission) to use the application route?

No

Yes

If yes – provide details and dates

.....
.....
.....

13. Has anyone ever told you the application route was not public (including by an owner, tenant of the land or by anyone in their employment)?

- No
 Yes

(This question continues on the next page...)
If yes – provide details and dates

.....
.....
.....

14. Have you ever been stopped or turned back when using the application route?

- No
 Yes

If yes, please give details including when this happened and by who

.....
.....
.....

15. Have you ever had a private right to use the application route? (for example, an easement, private right of access, licence, etc.)

- No
 Yes

If yes, please give full details, including who gave the permission, why and when

.....
.....
.....

Other Information

16. Do you have, or do you have knowledge of, any documentary evidence which is relevant to the application route or which indicates public use? (for example photographs, guidebooks, letters, sale documents, old maps, etc.)

- No
- Yes

If yes – please provide details

.....

.....

.....

Are you willing to provide copies, if requested? No Yes

17. Please give any further information which you consider would be helpful in reaching a decision as to whether the application route should be recorded as a public right of way?
[Continue on a separate sheet if necessary]
[If you wish to provide a separate sketch map, please do so and attach to this statement]

.....

.....

.....

.....

.....

.....

.....

.....

.....

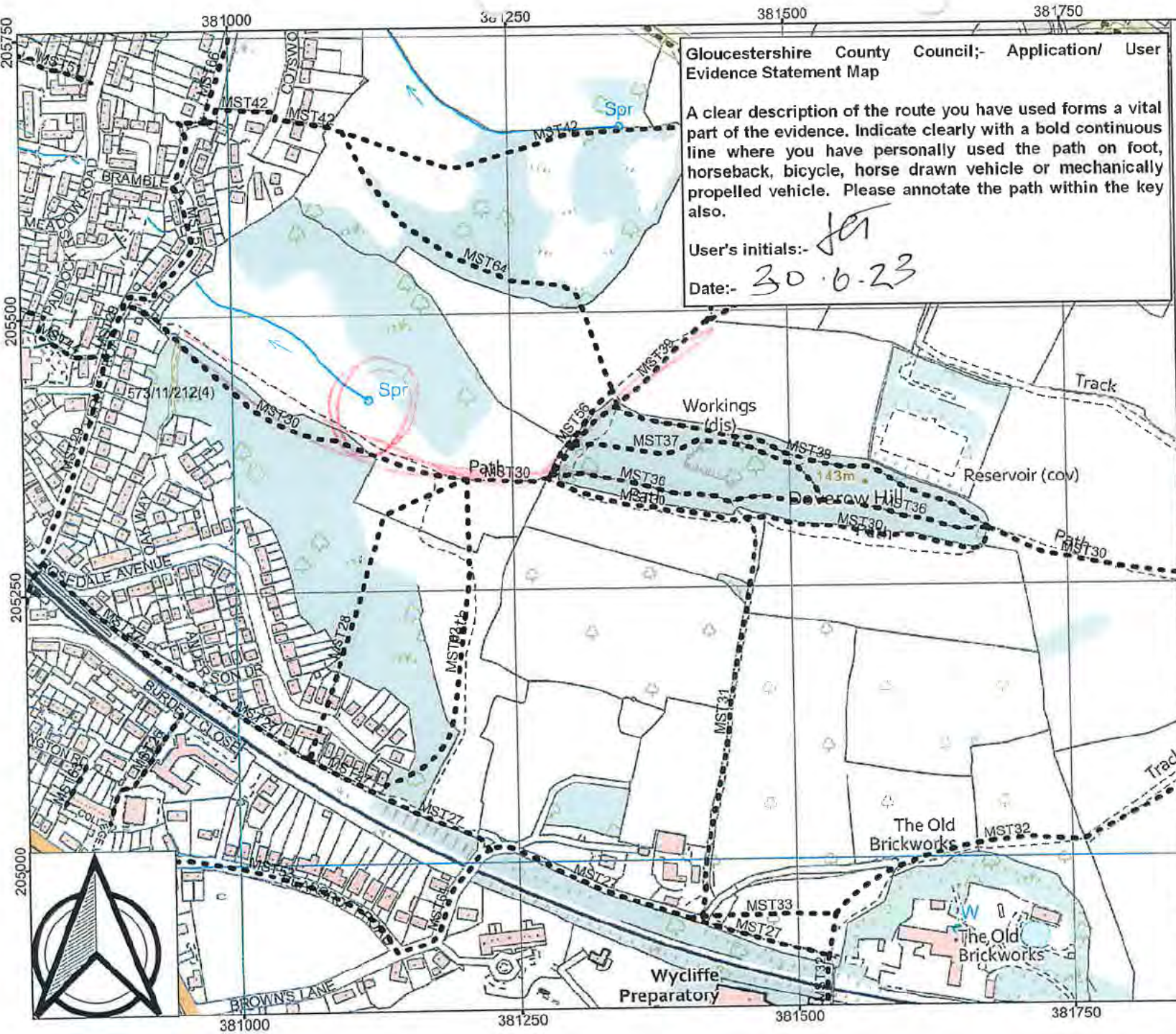
18. During the investigation the OMA may want to interview some or all of the claimants in order to gather additional information. Would you be willing to talk to an officer from the OMA about your knowledge of the application route?

- Yes
- No

19. Would you be willing to attend a hearing, or public inquiry to give evidence if necessary?

- Yes
- No

End of questions.



Gloucestershire County Council;- Application/ User Evidence Statement Map

A clear description of the route you have used forms a vital part of the evidence. Indicate clearly with a bold continuous line where you have personally used the path on foot, horseback, bicycle, horse drawn vehicle or mechanically propelled vehicle. Please annotate the path within the key also.

User's initials:- *JH*
 Date:- *30.6.23*

**VERNEY FIELDS
STONEHOUSE**

- Key**
- Claimed route**
—————
 - Unaffected public rights of way**
- - - - -

Highway Records

Shire Hall, Westgate Street,
 Gloucester GL1 2TG
 Tel. 01452 328981
 www.gloucestershire.gov.uk
 Drawn by: J Harris
 SCALE: 1:4,634.005904
 DATE: 04/04/2023

This map is reproduced from (or based upon) Ordnance Survey material with the permission of Ordnance Survey on behalf of the controller of Her Majesty's Stationery Office. © Crown Copyright and database right 2022, Ordnance Survey 100019134. Unauthorised reproduction infringes Crown copyright and may lead to prosecution or civil proceedings. You are not permitted to copy, sub-license, distribute or sell any of this data to third parties in any form.





PUBLIC RIGHT OF WAY USER EVIDENCE STATEMENT

PLEASE KEEP A COPY FOR YOUR OWN RECORDS

ABOUT YOU

Name JOHN M. CALLINAN

Address AVALON, 12 LABURNUM WALK,

STONEHOUSE,

GL10S

Postcode GL10 2NR

Year of Birth [redacted] 1948

Have you lived at any other addresses during the time you have used the path or way? If so, please provide details and years [full addresses are not required]

38 THE BUNGALOWS, BRIDGEND, STONEHOUSE,
26, COPNER ROAD, STONEHOUSE,
5 CHAPEL ROW, HIGH STREET STONEHOUSE

MAP OF THE APPLICATION ROUTE

Please mark the route or routes which you have used on a blank copy of the general location map supplied by the OMA, and annotate the map with anything that is referred to in your statement. If the plan does not show the entire route used, or if any route or routes have been 'pre-marked', please contact the Modification Orders Team at modificationorders@gloucestershire.gov.uk.

Please put your initials on your map and date it. DO NOT ADD YOUR FULL SIGNATURE.

YOUR USE OF THE APPLICATION ROUTE

1. In which years did you use the application route?

From 1958 To 2023

2. Were there any extended periods during which you did not use the route at all? If so, please state when and why?

BETWEEN 1999 - 2003 I WORKED OVERSEAS, BUT EVERY 3 MONTHS LEAVE PERIOD I ALWAYS WALKED ROUTE AT LEAST ONCE.

3. Please describe the application route, including the start and finish points (providing Public Rights of Way numbers, road names or OS grid references if you can)

MAIN ROUTE FROM TOP OF VERNEY ROAD UPTO LARGE OAK WITH BENCH UNDER IT. THIS IS ON MST 30 AT THIS POINT. MST 30 CARRIES ON UPTO DOVEROW WOOD.

4. How did you use the application route and how often? [Please tick any that apply]

	Daily	Weekly	Monthly	Every few months	Once a year	Other (please describe)
On foot			✓			
On horseback						
By pedal cycle						
By motor vehicle						
By horse-drawn vehicle						

5. Has the application route always followed the same course?

- Yes - HAS VARIED A LITTLE, DEPENDING ON GROUND CONDITIONS
- Don't know
- No

If no – how and when was the route altered?

.....

.....

.....

6. Approximately how wide is the application route?
[Please give your estimate of the width across which you used the route including the width used when passing others or walking with others. Take care to consider the overall width of the route. If this varies, please describe how] [Or please state 'Don't know']

ABOUT A METRE AND A HALF WIDER IN PARTS, UP TO TWO METRES.

7. What type of surface does the application route have? (for example grass, gravel, earth)
[For varying surfaces, please describe with reference to your map]

GRASS AND BARE GROUND.

8. Have there ever been any of the following on the application route?

- a. Stiles [state locations and show on your map; please also say how long you've known them in place]

STILE AT THE ENTRANCE TO FIELD AT TOP OF VERNEY ROAD.

BEFORE BRAMBLE LANE HOUSING ESTATE WAS BUILT ACCESS TO VERNEY FIELDS WAS DIRECT. NO STILES NO GATES.

- b. Gates [state locations and show on your map; please also say how long you've known them in place & whether they've been locked (state whether permanently or temporarily locked)]

- c. Other barriers [state locations and show on your map; please also say how long you've known them in place]

9. Did any of the above prevent you from using the application route?

No

Yes

If yes, please give details

.....

.....

10. Have you ever seen any signs or notices suggesting whether or not the application route is a public right of way? (for example "Private", "Keep Out", No Right of Way "Trespassers will be Prosecuted", "Permissive Route Only")

- No UPTO MARCH 2023 I'VE SEEN NOTHING TO SUGGEST
 Yes ACCESS WAS FORBIDDEN OR RESTRICTED. THATS OVER 60 YEARS
 Don't know

If yes – state when and give details, including when they were present and mark their location on your map

NOTE: ON 21ST MARCH 2023..... SIGNS WENT UP SAYING
'PRIVATE LAND'.....

Land Ownership

11. Were you working for any owner or occupier of land crossed by the application route at the time when you used it, or were you a tenant / licensee of any such owner?

- No
 Yes

If yes – provide details and dates

.....

.....

.....

12. Did the owner or occupier ever give you permission (or did you seek permission) to use the application route?

- No
 Yes

If yes – provide details and dates

.....
.....
.....

13. Has anyone ever told you the application route was not public (including by an owner, tenant of the land or by anyone in their employment)?

- No UPTO MARCH 2023
 Yes

(This question continues on the next page...)
If yes – provide details and dates

NOTE: SIGNS WENT UP ON 21ST MARCH SAYING 'PRIVATE LAND'

.....
.....

14. Have you ever been stopped or turned back when using the application route?

- No
 Yes

If yes, please give details including when this happened and by who

.....
.....
.....

15. Have you ever had a private right to use the application route? (for example, an easement, private right of access, licence, etc.)

- No
 Yes

If yes, please give full details, including who gave the permission, why and when

.....
.....
.....

Other Information

16. Do you have, or do you have knowledge of, any documentary evidence which is relevant to the application route or which indicates public use? (for example photographs, guidebooks, letters, sale documents, old maps, etc.)

No

Yes

If yes – please provide details

I HAVE A COPY OF THE 1984 STONEHOUSE PARISH COUNCIL FOOTPATH MAP SHOWING THE POSITION OF MST.30 AS THE SCRUB EXPANDED ON THE TOP OF OLD QUARRY THE POSITION OF THE USED FOOTPATH MOVED TO THE CLAIMED ROUTE

Are you willing to provide copies, if requested?

No

Yes

17. Please give any further information which you consider would be helpful in reaching a decision as to whether the application route should be recorded as a public right of way?

[Continue on a separate sheet if necessary]

[If you wish to provide a separate sketch map, please do so and attach to this statement]

THE CLAIMED PATH WAS USED BY MYSELF AND FRIENDS IN SCHOOL YEARS AS A REGULAR PLAY AREA. AS A YOUNG FAMILY MAN I BROUGHT MY CHILDREN TO THE AREA ON FAMILY WALKS AND NOW I BRING MY GRANDCHILDREN. DURING THE WINTER MONTHS I REGULARLY BIRD WATCH THE AREA FOR VISITING SCANDINAVIAN THRUSHES FEEDING ON THE NUMEROUS WINTER BERRIES.

18. During the investigation the OMA may want to interview some or all of the claimants in order to gather additional information. Would you be willing to talk to an officer from the OMA about your knowledge of the application route?

Yes

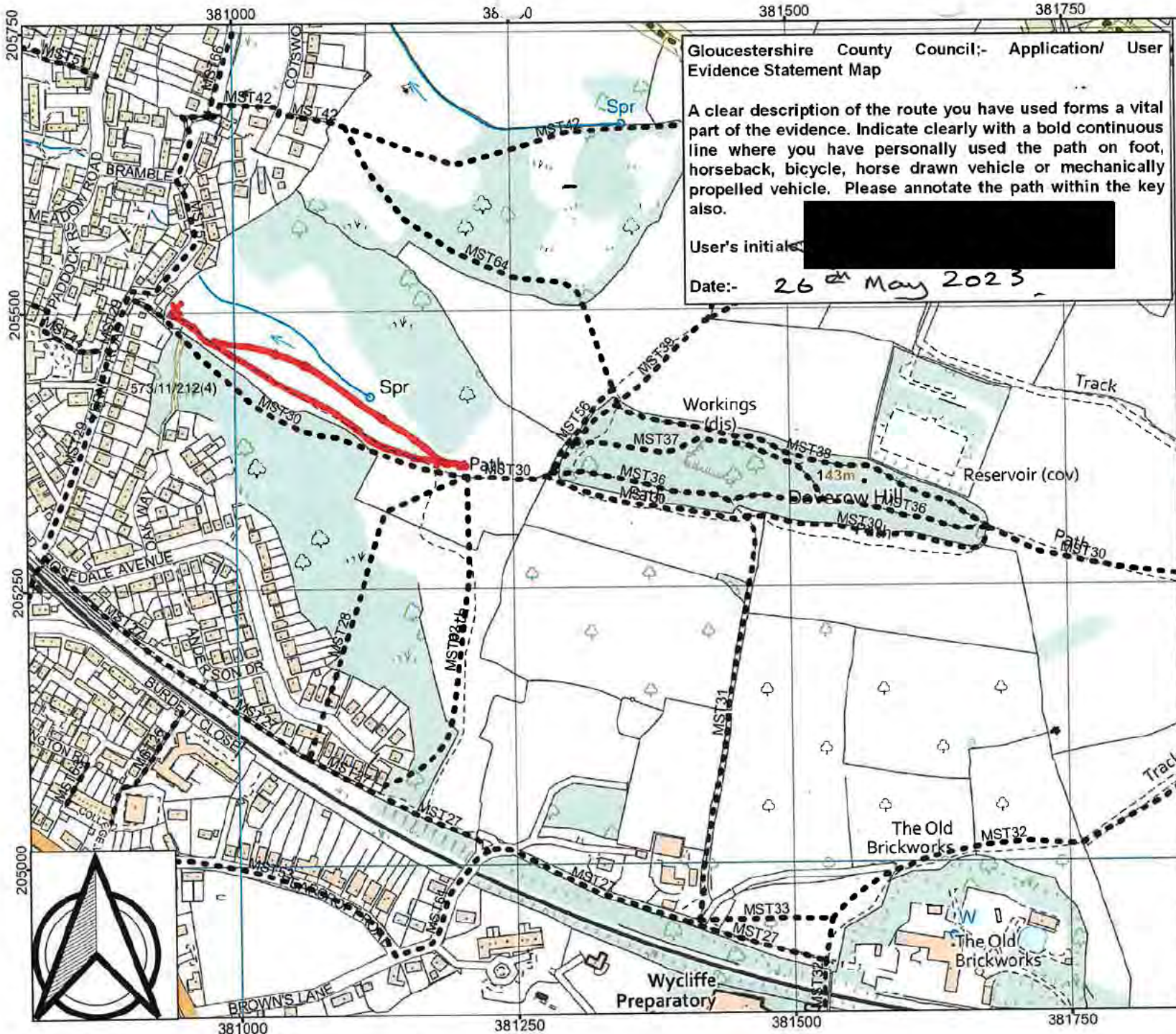
No

19. Would you be willing to attend a hearing, or public inquiry to give evidence if necessary?

Yes

No

End of questions.



Gloucestershire County Council:- Application/ User Evidence Statement Map

A clear description of the route you have used forms a vital part of the evidence. Indicate clearly with a bold continuous line where you have personally used the path on foot, horseback, bicycle, horse drawn vehicle or mechanically propelled vehicle. Please annotate the path within the key also.

User's initials: [REDACTED]

Date:- 26th May 2023

**VERNEY FIELDS
STONEHOUSE**

Key

Claimed route



Unaffected public rights of way



Highway Records

Shire Hall, Westgate Street,
Gloucester GL1 2TG
Tel. 01452 328981
www.gloucestershire.gov.uk
Drawn by: J Harris
SCALE: 1:4,634.005904
DATE: 04/04/2023

This map is reproduced from (or based upon) Ordnance Survey material with the permission of Ordnance Survey on behalf of the controller of Her Majesty's Stationery Office. © Crown Copyright and database right 2022, Ordnance Survey 100019134. Unauthorised reproduction infringes Crown copyright and may lead to prosecution or civil proceedings. You are not permitted to copy, sub-license, distribute or sell any of this data to third parties in any form.



PUBLIC RIGHT OF WAY USER EVIDENCE STATEMENT

PLEASE KEEP A COPY FOR YOUR OWN RECORDS

ABOUT YOU

Name SARAH DOUGLAS

Address PEARCROFT

PEARCROFT RD

STONEHOUSE

GLoucestershire Postcode GL10 2JY

Year of Birth 1955

Have you lived at any other addresses during the time you have used the path or way? If so, please provide details and years [full addresses are not required]

No

MAP OF THE APPLICATION ROUTE

Please mark the route or routes which you have used on a blank copy of the general location map supplied by the OMA, and annotate the map with anything that is referred to in your statement. If the plan does not show the entire route used, or if any route or routes have been 'pre-marked', please contact the Modification Orders Team at modificationorders@gloucestershire.gov.uk.

Please put your initials on your map and date it. DO NOT ADD YOUR FULL SIGNATURE.

YOUR USE OF THE APPLICATION ROUTE

1. In which years did you use the application route?

From 1993 To 2023

2. Were there any extended periods during which you did not use the route at all? If so, please state when and why?

No

3. Please describe the application route, including the start and finish points (providing Public Rights of Way numbers, road names or OS grid references if you can)

FROM SO 8093305499 TO SO 8119405353

The route BEGINS AT A STILE NEAR VERNEY ROAD + REACHES A SEAT UNDER AN OAK TREE + JOINS ROUTE MST30 UP TO A KISSING GATE BY DOVEROW WOOD.

4. How did you use the application route and how often? [Please tick any that apply]

	Daily	Weekly	Monthly	Every few months	Once a year	Other (please describe)
On foot			✓			
On horseback						
By pedal cycle						
By motor vehicle						
By horse-drawn vehicle						

5. Has the application route always followed the same course?

- Yes
 Don't know
 No

If no – how and when was the route altered?

.....

.....

.....

6. Approximately how wide is the application route?
[Please give your estimate of the width across which you used the route including the width used when passing others or walking with others. Take care to consider the overall width of the route. If this varies, please describe how] [Or please state 'Don't know']

AT THE WESTERN END IT IS 2.5-3.0M WIDE. IT NARROWS
TO 0.5M WIDE AT THE EASTERN END.

7. What type of surface does the application route have? (for example grass, gravel, earth)
[For varying surfaces, please describe with reference to your map]

THE SURFACE IS BARE GROUND AT THE WESTERN END. IT
BECOMES GRASSY AS IT RISES UP THE HILL. THERE ARE PATCHES
OF BARE GROUND AT THE EASTERN END

8. Have there ever been any of the following on the application route?

- a. Stiles [state locations and show on your map; please also say how long you've known them in place]

A STILE AT THE END OF VERNET RD, HAS
BEEN PRESENT FOR AT LEAST 30 YEARS, TO
THE BEST OF MY KNOWLEDGE

- b. Gates [state locations and show on your map; please also say how long you've known them in place & whether they've been locked (state whether permanently or temporarily locked)]

NO GATES.

- c. Other barriers [state locations and show on your map; please also say how long you've known them in place]

NO OTHER BARRIERS

9. Did any of the above prevent you from using the application route?

No

Yes

If yes, please give details

.....
.....

10. Have you ever seen any signs or notices suggesting whether or not the application route is a public right of way? (for example "Private", "Keep Out", No Right of Way "Trespassers will be Prosecuted", "Permissive Route Only")

No

Yes

Don't know

If yes – state when and give details, including when they were present and mark their location on your map

.....
.....
.....

Land Ownership

11. Were you working for any owner or occupier of land crossed by the application route at the time when you used it, or were you a tenant / licensee of any such owner?

No

Yes

If yes – provide details and dates

.....
.....
.....

12. Did the owner or occupier ever give you permission (or did you seek permission) to use the application route?

No

Yes

If yes – provide details and dates

.....
.....
.....

13. Has anyone ever told you the application route was not public (including by an owner, tenant of the land or by anyone in their employment)?

- No
- Yes

(This question continues on the next page...)
If yes – provide details and dates

.....
.....
.....

14. Have you ever been stopped or turned back when using the application route?

- No
- Yes

If yes, please give details including when this happened and by who

.....
.....
.....

15. Have you ever had a private right to use the application route? (for example, an easement, private right of access, licence, etc.)

- No
- Yes

If yes, please give full details, including who gave the permission, why and when

.....
.....
.....

Other Information

16. Do you have, or do you have knowledge of, any documentary evidence which is relevant to the application route or which indicates public use? (for example photographs, guidebooks, letters, sale documents, old maps, etc.)

No

Yes

If yes – please provide details

.....
.....
.....

Are you willing to provide copies, if requested?

No

Yes

17. Please give any further information which you consider would be helpful in reaching a decision as to whether the application route should be recorded as a public right of way?

[Continue on a separate sheet if necessary]

[If you wish to provide a separate sketch map, please do so and attach to this statement]

MST 30 IS A DARK ROUTE, WHICH I FIND
THREATENING AS A LOVE FEMALE WALKER.
I USE THIS ROUTE TO ACCESS THE NORTH
END OF STONEHOUSE.

.....
.....
.....
.....

18. During the investigation the OMA may want to interview some or all of the claimants in order to gather additional information. Would you be willing to talk to an officer from the OMA about your knowledge of the application route?

Yes

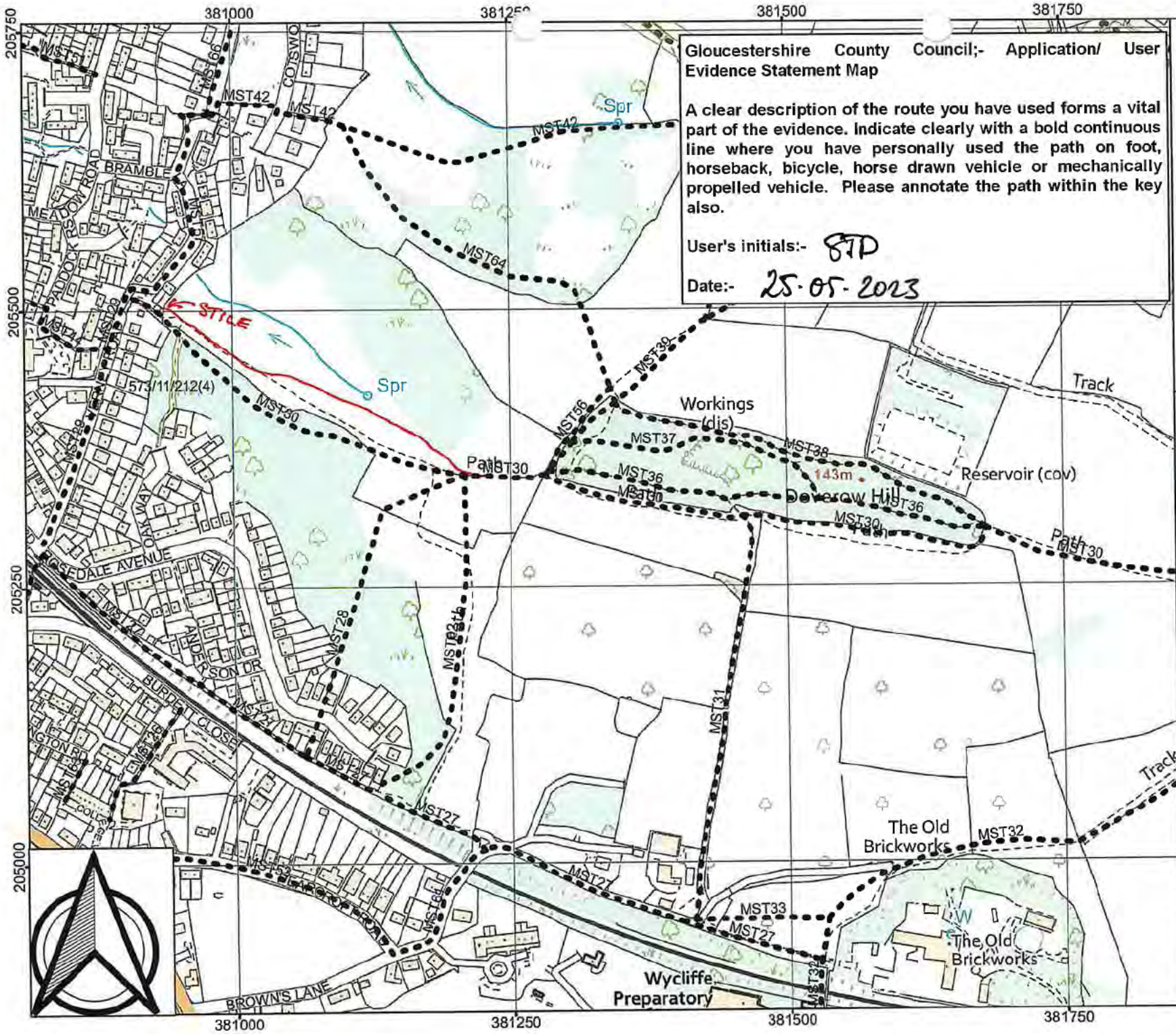
No

19. Would you be willing to attend a hearing, or public inquiry to give evidence if necessary?

Yes

No

End of questions.



Gloucestershire County Council;- Application/ User Evidence Statement Map

A clear description of the route you have used forms a vital part of the evidence. Indicate clearly with a bold continuous line where you have personally used the path on foot, horseback, bicycle, horse drawn vehicle or mechanically propelled vehicle. Please annotate the path within the key also.

User's initials:- **STP**

Date:- **25.05.2023**

**VERNEY FIELDS
STONEHOUSE**

Key

Claimed route



Unaffected public rights of way



Highway Records

Shire Hall, Westgate Street,
Gloucester GL1 2TG
Tel. 01452 328981
www.gloucestershire.gov.uk
Drawn by: J Harris
SCALE: 1:4,634.005904
DATE: 04/04/2023

This map is reproduced from (or based upon) Ordnance Survey material with the permission of Ordnance Survey on behalf of the controller of Her Majesty's Stationery Office. © Crown Copyright and database right 2022, Ordnance Survey 100019134. Unauthorised reproduction infringes Crown copyright and may lead to prosecution or civil proceedings. You are not permitted to copy, sub-license, distribute or sell any of this data to third parties in any form.



PUBLIC RIGHT OF WAY USER EVIDENCE STATEMENT

PLEASE KEEP A COPY FOR YOUR OWN RECORDS

ABOUT YOU

Name PETER SECCOMBE

Address PEARCROFT

PEARCROFT RD

STONEHOUSE

GLoucestershire Postcode GL10 2JY

Year of Birth [redacted] 1954

Have you lived at any other addresses during the time you have used the path or way? If so, please provide details and years [full addresses are not required]

No

MAP OF THE APPLICATION ROUTE

Please mark the route or routes which you have used on a blank copy of the general location map supplied by the OMA, and annotate the map with anything that is referred to in your statement. If the plan does not show the entire route used, or if any route or routes have been 'pre-marked', please contact the Modification Orders Team at modificationorders@gloucestershire.gov.uk.

Please put your initials on your map and date it. DO NOT ADD YOUR FULL SIGNATURE.

YOUR USE OF THE APPLICATION ROUTE

1. In which years did you use the application route?

From 1993 To 2023

2. Were there any extended periods during which you did not use the route at all? If so, please state when and why?

No

3. Please describe the application route, including the start and finish points (providing Public Rights of Way numbers, road names or OS grid references if you can)

FROM SD 80930549 TO S081190535 THE ROUTE

STARTS AT THE ~~SEEE~~ STILE NEAR VERNY ROAD AND EXTENDS TO THE KISSING GATE NEAR BOVERLOW WOOD, JOINING ROUTE MST30

4. How did you use the application route and how often? [Please tick any that apply]

	Daily	Weekly	Monthly	Every few months	Once a year	Other (please describe)
On foot			✓			
On horseback						
By pedal cycle						
By motor vehicle						
By horse-drawn vehicle						

5. Has the application route always followed the same course?

- Yes
 Don't know
 No

If no – how and when was the route altered?

.....

6. Approximately how wide is the application route?
[Please give your estimate of the width across which you used the route including the width used when passing others or walking with others. Take care to consider the overall width of the route. If this varies, please describe how] [Or please state 'Don't know']

THE PATH VARIES FROM 0.5m TO NEARLY 3m WIDE

7. What type of surface does the application route have? (for example grass, gravel, earth)
[For varying surfaces, please describe with reference to your map]

BARE SOIL AT THE LOWER END, GRASS IN THE MIDDLE AND PATCHES OF BARE GROUND NEAR THE TOP

8. Have there ever been any of the following on the application route?

- a. Stiles [state locations and show on your map; please also say how long you've known them in place]

THERE IS A STILE AT THE VERNEY ROAD END. IT HAS BEEN THERE SINCE AT LEAST 1993.

- b. Gates [state locations and show on your map; please also say how long you've known them in place & whether they've been locked (state whether permanently or temporarily locked)]

NONE

- c. Other barriers [state locations and show on your map; please also say how long you've known them in place]

NONE

9. Did any of the above prevent you from using the application route?

No

Yes

If yes, please give details

.....
.....

10. Have you ever seen any signs or notices suggesting whether or not the application route is a public right of way? (for example "Private", "Keep Out", No Right of Way "Trespassers will be Prosecuted", "Permissive Route Only")

No

Yes

Don't know

If yes – state when and give details, including when they were present and mark their location on your map

.....
.....
.....

Land Ownership

11. Were you working for any owner or occupier of land crossed by the application route at the time when you used it, or were you a tenant / licensee of any such owner?

No

Yes

If yes – provide details and dates

.....
.....
.....

12. Did the owner or occupier ever give you permission (or did you seek permission) to use the application route?

No

Yes

If yes – provide details and dates

.....
.....
.....

13. Has anyone ever told you the application route was not public (including by an owner, tenant of the land or by anyone in their employment)?

- No
- Yes

(This question continues on the next page...)
If yes – provide details and dates

.....
.....
.....

14. Have you ever been stopped or turned back when using the application route?

- No
- Yes

If yes, please give details including when this happened and by who

.....
.....
.....

15. Have you ever had a private right to use the application route? (for example, an easement, private right of access, licence, etc.)

- No
- Yes

If yes, please give full details, including who gave the permission, why and when

.....
.....
.....

Other Information

16. Do you have, or do you have knowledge of, any documentary evidence which is relevant to the application route or which indicates public use? (for example photographs, guidebooks, letters, sale documents, old maps, etc.)

No

Yes

If yes – please provide details

.....
.....
.....

Are you willing to provide copies, if requested?

No

Yes

17. Please give any further information which you consider would be helpful in reaching a decision as to whether the application route should be recorded as a public right of way?

[Continue on a separate sheet if necessary]

[If you wish to provide a separate sketch map, please do so and attach to this statement]

THIS IS AN IMPORTANT ^{ROUTE} THAT LINKS VERNEY RD WITH
DOVERWOOD WOOD AVOIDING THE USE OF MST30 THAT
IS DARK AND OVERGROWN. IT IS ALSO A CRUCIAL
AMENITY USED DAILY BY LARGE NUMBERS OF PEOPLE.

.....
.....
.....

18. During the investigation the OMA may want to interview some or all of the claimants in order to gather additional information. Would you be willing to talk to an officer from the OMA about your knowledge of the application route?

Yes

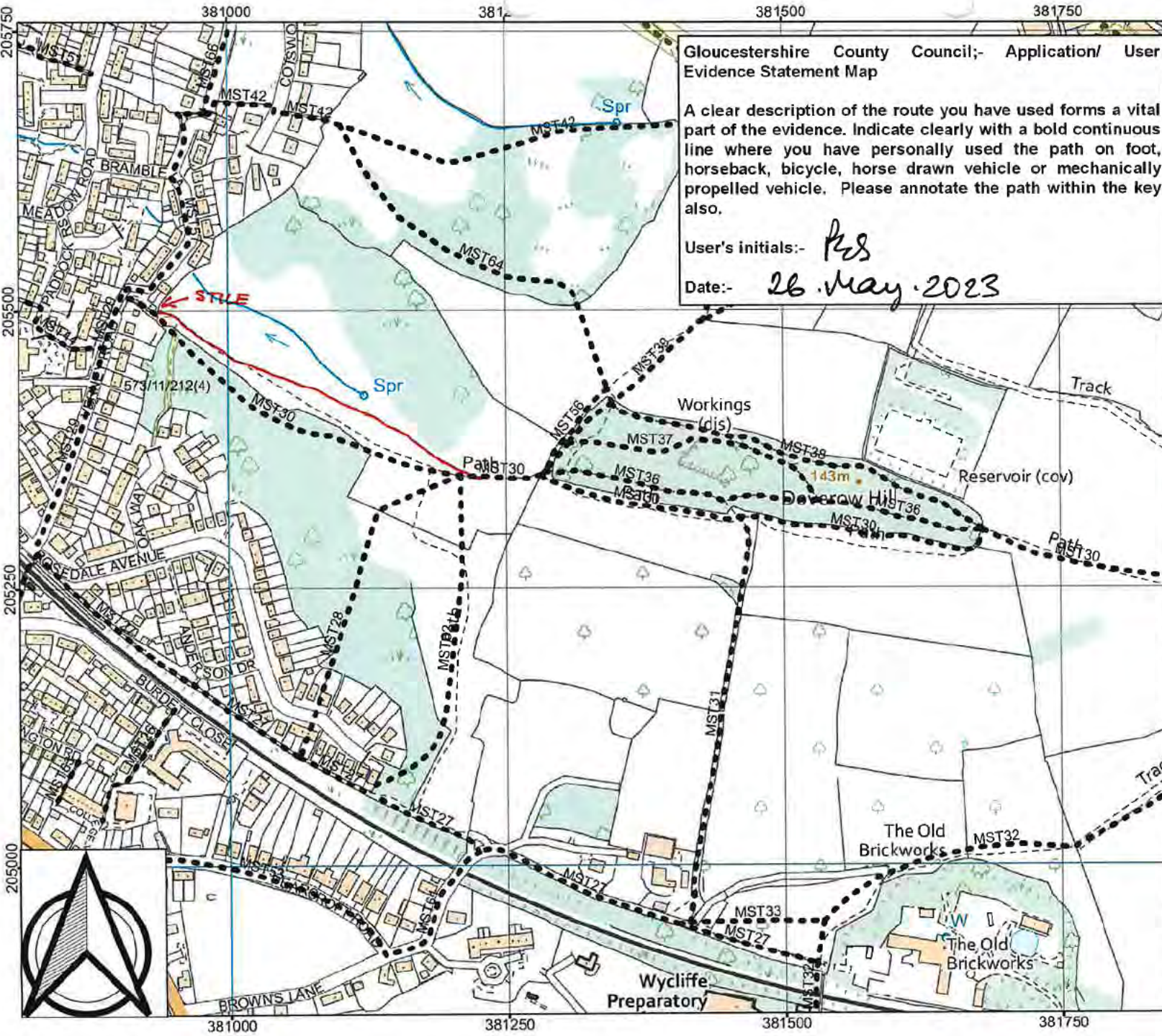
No

19. Would you be willing to attend a hearing, or public inquiry to give evidence if necessary?

Yes

No

End of questions.



Gloucestershire County Council;- Application/ User Evidence Statement Map

A clear description of the route you have used forms a vital part of the evidence. Indicate clearly with a bold continuous line where you have personally used the path on foot, horseback, bicycle, horse drawn vehicle or mechanically propelled vehicle. Please annotate the path within the key also.

User's initials:- *PHS*

Date:- *26 May 2023*

**VERNEY FIELDS
STONEHOUSE**

Key

Claimed route



Unaffected public rights of way



Highway Records

Shire Hall, Westgate Street,
Gloucester GL1 2TG
Tel. 01452 328981
www.gloucestershire.gov.uk
Drawn by: J Harris
SCALE: 1:4,634.005904
DATE: 04/04/2023

This map is reproduced from (or based upon) Ordnance Survey material with the permission of Ordnance Survey on behalf of the controller of Her Majesty's Stationery Office. © Crown Copyright and database right 2022. Ordnance Survey 100019134. Unauthorised reproduction infringes Crown copyright and may lead to prosecution or civil proceedings. You are not permitted to copy, sub-license, distribute or sell any of this data to third parties in any form.



PUBLIC RIGHT OF WAY USER EVIDENCE STATEMENT

PLEASE KEEP A COPY FOR YOUR OWN RECORDS

ABOUT YOU

Name Jacqui Sanders

Address 6 Burdett Close

..... Stonehouse

..... Glos.

..... Postcode GL10 2LS

Year of Birth 1967

Have you lived at any other addresses during the time you have used the path or way?
If so, please provide details and years [full addresses are not required]

..... Yes - previously No 4 Burdett Close -

MAP OF THE APPLICATION ROUTE

Please mark the route or routes which you have used on a blank copy of the general location map supplied by the OMA, and annotate the map with anything that is referred to in your statement. If the plan does not show the entire route used, or if any route or routes have been 'pre-marked', please contact the Modification Orders Team at modificationorders@gloucestershire.gov.uk.

Please put your initials on your map and date it. DO NOT ADD YOUR FULL SIGNATURE.

YOUR USE OF THE APPLICATION ROUTE

1. In which years did you use the application route?

From 1975 To 2023

2. Were there any extended periods during which you did not use the route at all? If so, please state when and why?

..... No.

.....
.....
3. Please describe the application route, including the start and finish points (providing Public Rights of Way numbers, road names or OS grid references if you can)

From 508093305499 to 508119405353
.....
.....

4. How did you use the application route and how often? [Please tick any that apply]

	Daily	Weekly	Monthly	Every few months	Once a year	Other (please describe)
On foot		<input checked="" type="checkbox"/>				
On horseback						
By pedal cycle						
By motor vehicle						
By horse-drawn vehicle						

5. Has the application route always followed the same course?

Yes

Don't know

No

If no – how and when was the route altered?
.....
.....
.....

6. Approximately how wide is the application route?
[Please give your estimate of the width across which you used the route including the width used when passing others or walking with others. Take care to consider the overall width of the route. If this varies, please describe how] [Or please state 'Don't know']

The path starts off 2.5 to 3.0 metres wide. Higher path is approx 50cm wide. Lower path going past spring is 1.5 to 2.0 metres wide further up.

7. What type of surface does the application route have? (for example grass, gravel, earth)
[For varying surfaces, please describe with reference to your map]

Muddy at bottom, wide an grassy on lower path, higher path muddy.

8. Have there ever been any of the following on the application route?

- a. Stiles [state locations and show on your map; please also say how long you've known them in place]

Stile at Verney Rd / Bramble lane entrance
Since at least March 2000.

- b. Gates [state locations and show on your map; please also say how long you've known them in place & whether they've been locked (state whether permanently or temporarily locked)]

- c. Other barriers [state locations and show on your map; please also say how long you've known them in place]

9. Did any of the above prevent you from using the application route?

No

Yes

If yes, please give details

.....

.....

10. Have you ever seen any signs or notices suggesting whether or not the application route is a public right of way? (for example "Private", "Keep Out", No Right of Way "Trespassers will be Prosecuted", "Permissive Route Only")

No

Yes

Don't know

If yes – state when and give details, including when they were present and mark their location on your map

.....

.....

.....

Land Ownership

11. Were you working for any owner or occupier of land crossed by the application route at the time when you used it, or were you a tenant / licensee of any such owner?

No

Yes

If yes – provide details and dates

.....

.....

.....

12. Did the owner or occupier ever give you permission (or did you seek permission) to use the application route?

No

Yes

If yes – provide details and dates

.....
.....
.....

13. Has anyone ever told you the application route was not public (including by an owner, tenant of the land or by anyone in their employment)?

- No
 Yes

(This question continues on the next page...)

If yes – provide details and dates

.....
.....
.....

14. Have you ever been stopped or turned back when using the application route?

- No
 Yes

If yes, please give details including when this happened and by who

.....
.....
.....

15. Have you ever had a private right to use the application route? (for example, an easement, private right of access, licence, etc.)

- No
 Yes

If yes, please give full details, including who gave the permission, why and when

.....
.....
.....

Other Information

16. Do you have, or do you have knowledge of, any documentary evidence which is relevant to the application route or which indicates public use? (for example photographs, guidebooks, letters, sale documents, old maps, etc.)

- No
 Yes

If yes – please provide details

.....
.....
.....

Are you willing to provide copies, if requested? No Yes

17. Please give any further information which you consider would be helpful in reaching a decision as to whether the application route should be recorded as a public right of way?

[Continue on a separate sheet if necessary]

[If you wish to provide a separate sketch map, please do so and attach to this statement]

.....
This footpath has been in use for many decades.
.....
Certainly, my parents walked here when they were
.....
younger - approx 70 years.
.....
.....
.....
.....

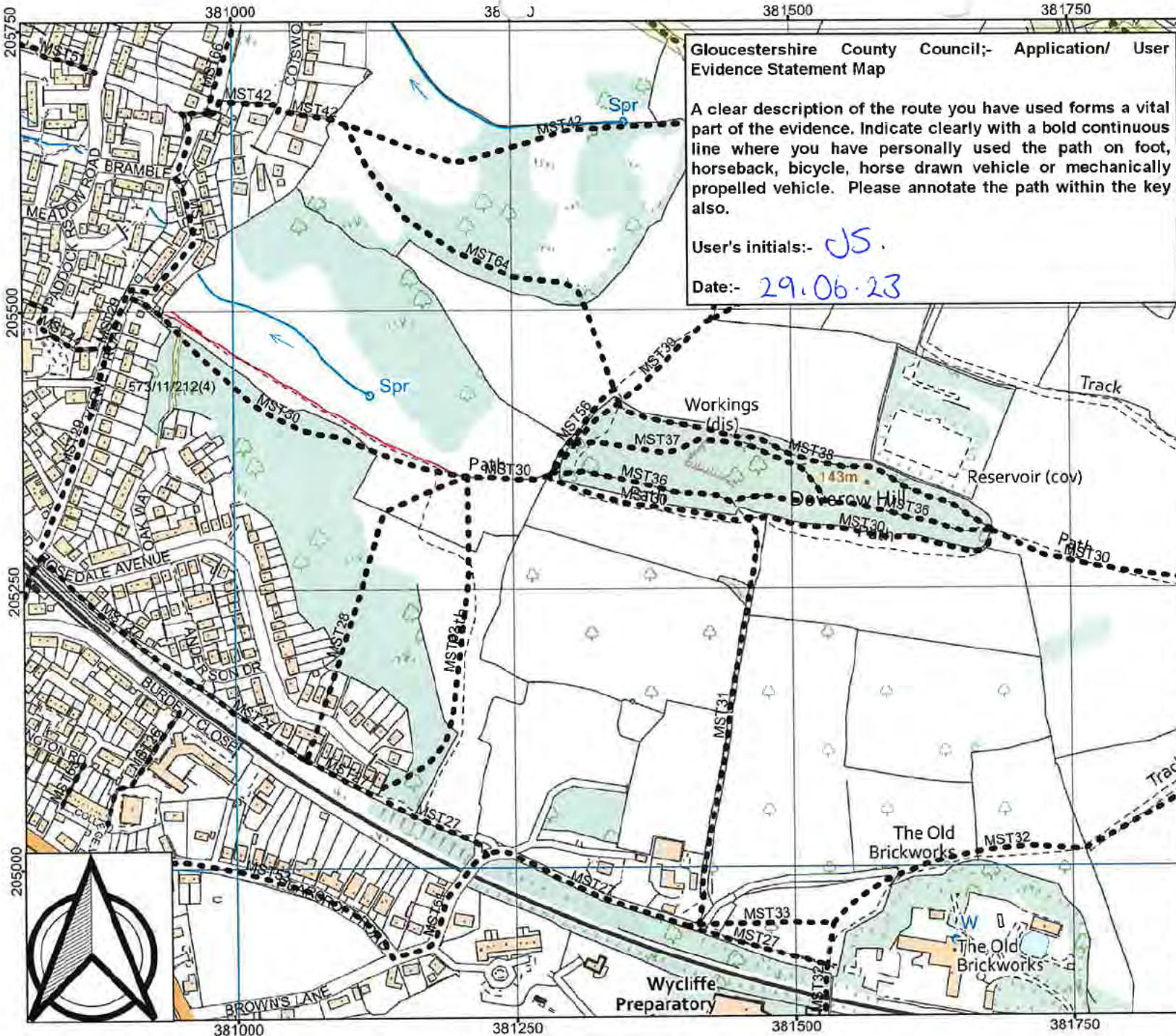
18. During the investigation the OMA may want to interview some or all of the claimants in order to gather additional information. Would you be willing to talk to an officer from the OMA about your knowledge of the application route?

- Yes
 No

19. Would you be willing to attend a hearing, or public inquiry to give evidence if necessary?

- Yes
 No

End of questions.



Gloucestershire County Council;- Application/ User Evidence Statement Map

A clear description of the route you have used forms a vital part of the evidence. Indicate clearly with a bold continuous line where you have personally used the path on foot, horseback, bicycle, horse drawn vehicle or mechanically propelled vehicle. Please annotate the path within the key also.

User's initials:- *JS*

Date:- *29.06.23*

**VERNEY FIELDS
STONEHOUSE**

Key

Claimed route



Unaffected public rights of way



Highway Records

Shire Hall, Westgate Street,
Gloucester GL1 2TG
Tel. 01452 328981
www.gloucestershire.gov.uk
Drawn by: J Harris
SCALE: 1:4,634.005904
DATE: 04/04/2023

This map is reproduced from (or based upon) Ordnance Survey material with the permission of Ordnance Survey on behalf of the controller of Her Majesty's Stationery Office. © Crown Copyright and database right 2022, Ordnance Survey 100019134. Unauthorised reproduction infringes Crown copyright and may lead to prosecution or civil proceedings. You are not permitted to copy, sub-license, distribute or sell any of this data to third parties in any form.



PUBLIC RIGHT OF WAY USER EVIDENCE STATEMENT

PLEASE KEEP A COPY FOR YOUR OWN RECORDS

ABOUT YOU

Name STEVEN CHANDLER

Address 47 COTSWOLD GREEN

STONE HOUSE

Postcode GL10 2ET

Year of Birth 1971

Have you lived at any other addresses during the time you have used the path or way?
If so, please provide details and years [full addresses are not required]

4 ACRE PLAC PEGANHILL

2 OLD MILL CASHES GREEN

MAP OF THE APPLICATION ROUTE

Please mark the route or routes which you have used on a blank copy of the general location map supplied by the OMA, and annotate the map with anything that is referred to in your statement. If the plan does not show the entire route used, or if any route or routes have been 'pre-marked', please contact the Modification Orders Team at modificationorders@gloucestershire.gov.uk.

Please put your initials on your map and date it. DO NOT ADD YOUR FULL SIGNATURE.

YOUR USE OF THE APPLICATION ROUTE

1. In which years did you use the application route?

From 1985 To PRESENT

2. Were there any extended periods during which you did not use the route at all? If so, please state when and why?

NO

3. Please describe the application route, including the start and finish points (providing Public Rights of Way numbers, road names or OS grid references if you can)

FROM MST42 - MST40 - AST39 - MST38 - MST30
INTO BRABBLE LANE BACK TO COTSWOLD
GREEN

4. How did you use the application route and how often? [Please tick any that apply]

	Daily	Weekly	Monthly	Every few months	Once a year	Other (please describe)
On foot	<input checked="" type="checkbox"/>					
On horseback						
By pedal cycle						
By motor vehicle						
By horse-drawn vehicle						

5. Has the application route always followed the same course?

- Yes
 Don't know
 No

If no – how and when was the route altered?

UNTIL MARCH 2023

6. Approximately how wide is the application route?
[Please give your estimate of the width across which you used the route including the width used when passing others or walking with others. Take care to consider the overall width of the route. If this varies, please describe how] [Or please state 'Don't know']

FROM 500 - 1000 AND MORE IN PLACES

7. What type of surface does the application route have? (for example grass, gravel, earth)
[For varying surfaces, please describe with reference to your map]

GRASS + MUD

8. Have there ever been any of the following on the application route?

- a. Stiles [state locations and show on your map; please also say how long you've known them in place]

STILE AT THE BOTTOM OF MST30
INTO BRAMBLE LANE

- b. Gates [state locations and show on your map; please also say how long you've known them in place & whether they've been locked (state whether permanently or temporarily locked)]

GATE AT THE TOP OF MST 30
INTO SAID FIELD

- c. Other barriers [state locations and show on your map; please also say how long you've known them in place]

9. Did any of the above prevent you from using the application route?

No

Yes

If yes, please give details

.....
.....

10. Have you ever seen any signs or notices suggesting whether or not the application route is a public right of way? (for example "Private", "Keep Out", No Right of Way "Trespassers will be Prosecuted", "Permissive Route Only")

No *NOT UNTIL MARCH 2023*

Yes

Don't know

If yes – state when and give details, including when they were present and mark their location on your map

.....
.....
.....

Land Ownership

11. Were you working for any owner or occupier of land crossed by the application route at the time when you used it, or were you a tenant / licensee of any such owner?

No

Yes

If yes – provide details and dates

.....
.....
.....

12. Did the owner or occupier ever give you permission (or did you seek permission) to use the application route?

No

Yes

If yes – provide details and dates

.....
.....
.....

13. Has anyone ever told you the application route was not public (including by an owner, tenant of the land or by anyone in their employment)?

- No
 Yes

(This question continues on the next page...)
If yes – provide details and dates

.....
.....
.....

14. Have you ever been stopped or turned back when using the application route?

- No
 Yes

If yes, please give details including when this happened and by who

.....
.....
.....

15. Have you ever had a private right to use the application route? (for example, an easement, private right of access, licence, etc.)

- No
 Yes

If yes, please give full details, including who gave the permission, why and when

.....
.....
.....

Other Information

16. Do you have, or do you have knowledge of, any documentary evidence which is relevant to the application route or which indicates public use? (for example photographs, guidebooks, letters, sale documents, old maps, etc.)

No

Yes

If yes – please provide details

.....
.....
.....

Are you willing to provide copies, if requested? No Yes

17. Please give any further information which you consider would be helpful in reaching a decision as to whether the application route should be recorded as a public right of way?

[Continue on a separate sheet if necessary]

[If you wish to provide a separate sketch map, please do so and attach to this statement]

.....
.....
.....
.....
.....
.....
.....
.....
.....

18. During the investigation the OMA may want to interview some or all of the claimants in order to gather additional information. Would you be willing to talk to an officer from the OMA about your knowledge of the application route?

Yes

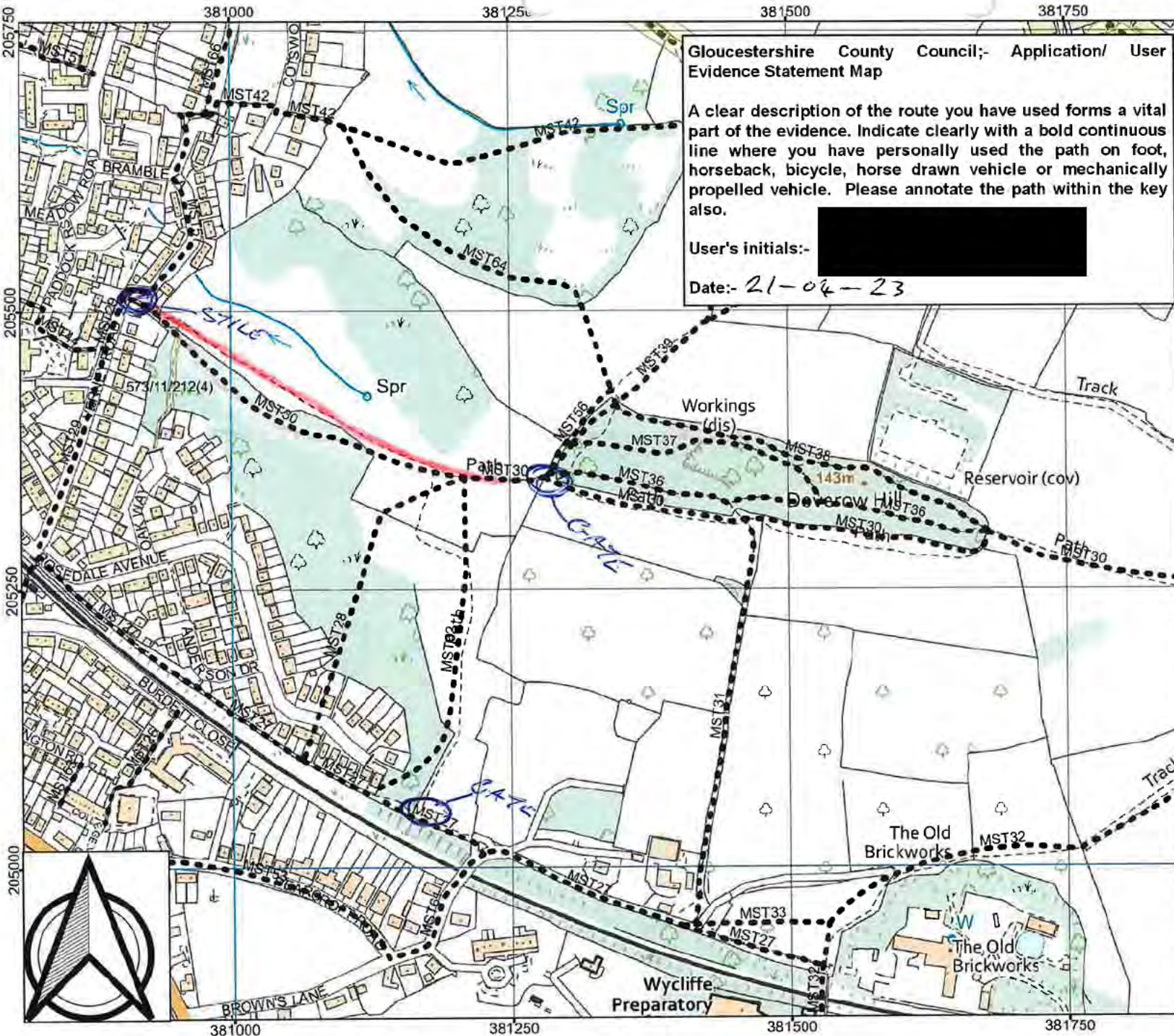
No

19. Would you be willing to attend a hearing, or public inquiry to give evidence if necessary?

Yes

No

End of questions.



Gloucestershire County Council;- Application/ User Evidence Statement Map

A clear description of the route you have used forms a vital part of the evidence. Indicate clearly with a bold continuous line where you have personally used the path on foot, horseback, bicycle, horse drawn vehicle or mechanically propelled vehicle. Please annotate the path within the key also.

User's initials:- [REDACTED]

Date:- 21-04-23

**VERNEY FIELDS
STONEHOUSE**

Key

Claimed route



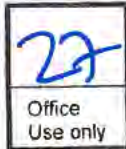
Unaffected public rights of way



Highway Records

Shire Hall, Westgate Street,
Gloucester GL1 2TG
Tel. 01452 328981
www.gloucestershire.gov.uk
Drawn by: J Harris
SCALE: 1:4,634.005904
DATE: 04/04/2023

This map is reproduced from (or based upon) Ordnance Survey material with the permission of Ordnance Survey on behalf of the controller of Her Majesty's Stationery Office. © Crown Copyright and database right 2022, Ordnance Survey 100019134. Unauthorised reproduction infringes Crown copyright and may lead to prosecution or civil proceedings. You are not permitted to copy, sub-license, distribute or sell any of this data to third parties in any form.



PUBLIC RIGHT OF WAY USER EVIDENCE STATEMENT

PLEASE KEEP A COPY FOR YOUR OWN RECORDS

ABOUT YOU

Name FELICITY EVANS

Address 29 LABURNUM WALK
STONEHOUSE
GL10

Postcode GL10 2NR

Year of Birth 1941

Have you lived at any other addresses during the time you have used the path or way?
If so, please provide details and years [full addresses are not required]

1963-77, 1985-88 Regent St.

1977-85 Peacraft Rd.

MAP OF THE APPLICATION ROUTE

Please mark the route or routes which you have used on a blank copy of the general location map supplied by the OMA, and annotate the map with anything that is referred to in your statement. If the plan does not show the entire route used, or if any route or routes have been 'pre-marked', please contact the Modification Orders Team at modificationorders@gloucestershire.gov.uk.

Please put your initials on your map and date it. DO NOT ADD YOUR FULL SIGNATURE.

YOUR USE OF THE APPLICATION ROUTE

1. In which years did you use the application route?

From 0-1970 To 2023

2. Were there any extended periods during which you did not use the route at all? If so, please state when and why?

No

3. Please describe the application route, including the start and finish points (providing Public Rights of Way numbers, road names or OS grid references if you can)

From SO 8093305499 to SO 8119405353

4. How did you use the application route and how often? [Please tick any that apply]

	Daily	Weekly	Monthly	Every few months	Once a year	Other (please describe)
On foot			✓			
On horseback						
By pedal cycle						
By motor vehicle						
By horse-drawn vehicle						

5. Has the application route always followed the same course?

- Yes
 Don't know
 No

If no – how and when was the route altered?

.....

.....

.....

6. Approximately how wide is the application route?
[Please give your estimate of the width across which you used the route including the width used when passing others or walking with others. Take care to consider the overall width of the route. If this varies, please describe how] [Or please state 'Don't know']

2-3 m. wide. Higher path c. 1/2 m wide

7. What type of surface does the application route have? (for example grass, gravel, earth)
[For varying surfaces, please describe with reference to your map]

Higher path muddy. lower path grass

8. Have there ever been any of the following on the application route?

- a. Stiles [state locations and show on your map; please also say how long you've known them in place]

Top of Vernon Rd.

- b. Gates [state locations and show on your map; please also say how long you've known them in place & whether they've been locked (state whether permanently or temporarily locked)]

- c. Other barriers [state locations and show on your map; please also say how long you've known them in place]

9. Did any of the above prevent you from using the application route?

No

Yes

If yes, please give details

.....
.....

10. Have you ever seen any signs or notices suggesting whether or not the application route is a public right of way? (for example "Private", "Keep Out", No Right of Way "Trespassers will be Prosecuted", "Permissive Route Only")

No

Yes

Don't know

If yes – state when and give details, including when they were present and mark their location on your map

.....
.....
.....

Land Ownership

11. Were you working for any owner or occupier of land crossed by the application route at the time when you used it, or were you a tenant / licensee of any such owner?

No

Yes

If yes – provide details and dates

.....
.....
.....

12. Did the owner or occupier ever give you permission (or did you seek permission) to use the application route?

No

Yes

If yes – provide details and dates

.....
.....
.....

13. Has anyone ever told you the application route was not public (including by an owner, tenant of the land or by anyone in their employment)?

- No
- Yes

(This question continues on the next page...)
If yes – provide details and dates

.....
.....
.....

14. Have you ever been stopped or turned back when using the application route?

- No
- Yes

If yes, please give details including when this happened and by who

.....
.....
.....

15. Have you ever had a private right to use the application route? (for example, an easement, private right of access, licence, etc.)

- No
- Yes

If yes, please give full details, including who gave the permission, why and when

.....
.....
.....

Other Information

16. Do you have, or do you have knowledge of, any documentary evidence which is relevant to the application route or which indicates public use? (for example photographs, guidebooks, letters, sale documents, old maps, etc.)

- No
 Yes

If yes – please provide details

OS map 168 - 2006

Are you willing to provide copies, if requested?

- No Yes

17. Please give any further information which you consider would be helpful in reaching a decision as to whether the application route should be recorded as a public right of way?

[Continue on a separate sheet if necessary]

[If you wish to provide a separate sketch map, please do so and attach to this statement]

People I have known over the last 60 years have used and enjoyed the route, with no harm to the environment.

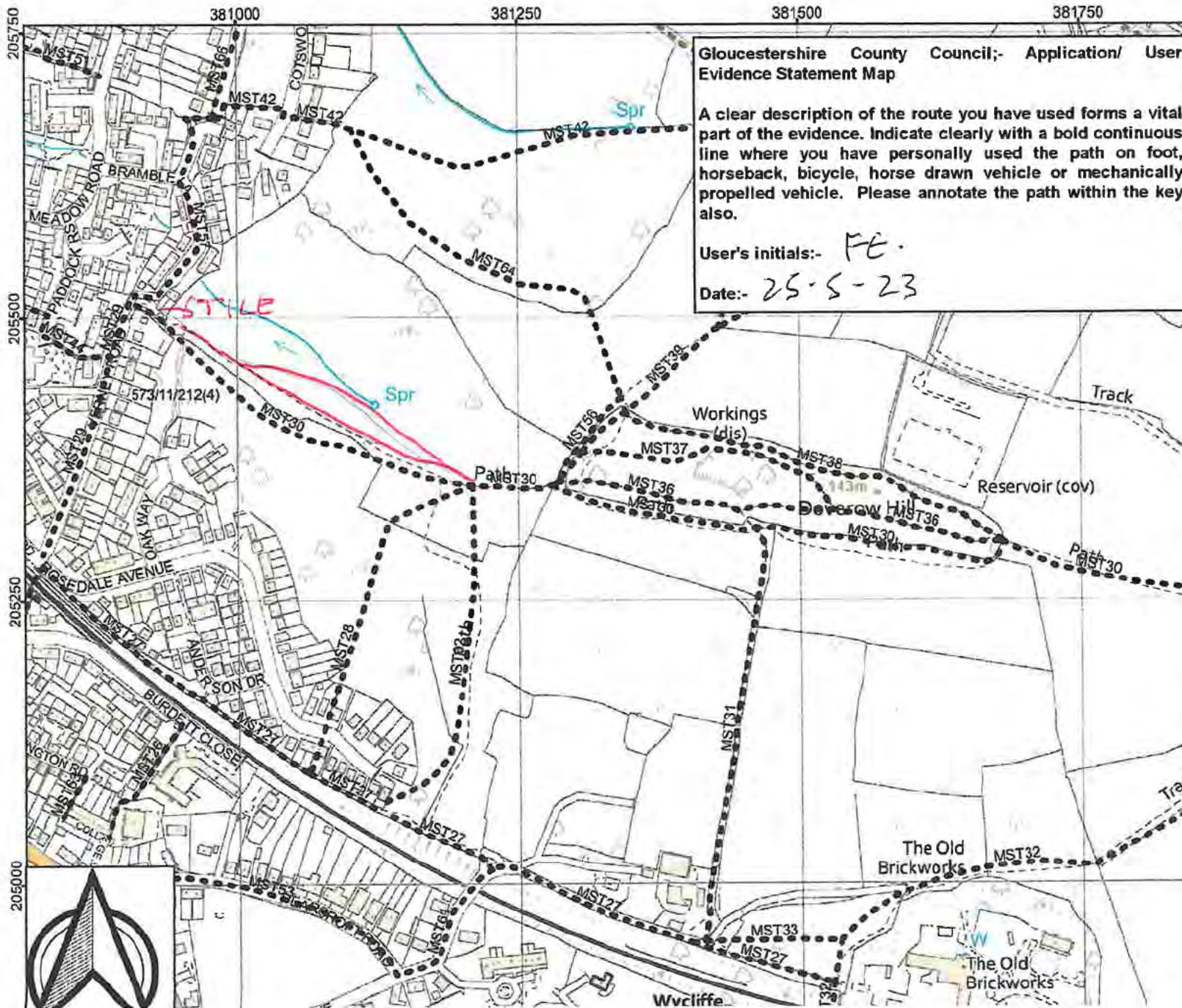
18. During the investigation the OMA may want to interview some or all of the claimants in order to gather additional information. Would you be willing to talk to an officer from the OMA about your knowledge of the application route?

- Yes
 No

19. Would you be willing to attend a hearing, or public inquiry to give evidence if necessary?

- Yes
 No

End of questions.



Gloucestershire County Council;- Application/ User Evidence Statement Map


A clear description of the route you have used forms a vital part of the evidence. Indicate clearly with a bold continuous line where you have personally used the path on foot, horseback, bicycle, horse drawn vehicle or mechanically propelled vehicle. Please annotate the path within the key also.


User's initials:- FE.

Date:- 25-5-23

**VERNEY FIELDS
STONEHOUSE**

Key

Claimed route


Unaffected public rights of way


Highway Records
 Shire Hall, Westgate Street,
 Gloucester GL1 2TG
 Tel. 01452 328981
 www.gloucestershire.gov.uk
 Drawn by: J Harris
 SCALE: 1:4,634.005904
 DATE: 04/04/2023

This map is reproduced from (or based upon) Ordnance Survey material with the permission of Ordnance Survey on behalf of the controller of Her Majesty's Stationery Office. © Crown Copyright and database right 2022. Ordnance Survey 100019134. Unauthorised reproduction infringes Crown copyright and may lead to prosecution or civil proceedings. You are not permitted to copy, sub-license, distribute or sell any of

28
Office Use only



Gloucestershire
COUNCIL SERVICES
COUNTY COUNCIL

PUBLIC RIGHT OF WAY USER EVIDENCE STATEMENT
PLEASE KEEP A COPY FOR YOUR OWN RECORDS

ABOUT YOU

Name *Kinda Webb*

Address *#6 Rosevale Ave*

Stonehouse

GL10 5

Postcode *GL10 2QH*

Year of Birth *1951*

Have you lived at any other addresses during the time you have used the path or way?
If so, please provide details and years [full addresses are not required]

—

MAP OF THE APPLICATION ROUTE

Please mark the route or routes which you have used on a blank copy of the general location map supplied by the OMA, and annotate the map with anything that is referred to in your statement. If the plan does not show the entire route used, or if any route or routes have been 'pre-marked', please contact the Modification Orders Team at modificationorders@gloucestershire.gov.uk.

Please put your initials on your map and date it. DO NOT ADD YOUR FULL SIGNATURE.

YOUR USE OF THE APPLICATION ROUTE

1. In which years did you use the application route?

From *1984* To *now*

2. Were there any extended periods during which you did not use the route at all? If so, please state when and why?

No

.....
.....
3. Please describe the application route, including the start and finish points (providing Public Rights of Way numbers, road names or OS grid references if you can)

Starts at Verney Road towards
Oak Tree path splits, lower path
is not so steep

4. How did you use the application route and how often? [Please tick any that apply]

	Daily	Weekly	Monthly	Every few months	Once a year	Other (please describe)
On foot		✓				
On horseback						
By pedal cycle						
By motor vehicle						
By horse-drawn vehicle						

5. Has the application route always followed the same course?

- Yes
 Don't know
 No

If no – how and when was the route altered?

.....
.....
.....

6. Approximately how wide is the application route?
[Please give your estimate of the width across which you used the route including the width used when passing others or walking with others. Take care to consider the overall width of the route. If this varies, please describe how] [Or please state 'Don't know']

average 6ft

7. What type of surface does the application route have? (for example grass, gravel, earth)
[For varying surfaces, please describe with reference to your map]

Grass and well trodden earth from use.

8. Have there ever been any of the following on the application route?

- a. Stiles [state locations and show on your map; please also say how long you've known them in place]

Stile at top of Kenney Rd

- b. Gates [state locations and show on your map; please also say how long you've known them in place & whether they've been locked (state whether permanently or temporarily locked)]

- c. Other barriers [state locations and show on your map; please also say how long you've known them in place]

9. Did any of the above prevent you from using the application route?

No

Yes

If yes, please give details

.....
.....

10. Have you ever seen any signs or notices suggesting whether or not the application route is a public right of way? (for example "Private", "Keep Out", No Right of Way "Trespassers will be Prosecuted", "Permissive Route Only")

No

Yes

Don't know

If yes – state when and give details, including when they were present and mark their location on your map

.....
*only recently when new owners
put keep out notices up - March 2023*
.....

Land Ownership

11. Were you working for any owner or occupier of land crossed by the application route at the time when you used it, or were you a tenant / licensee of any such owner?

No

Yes

If yes – provide details and dates

.....
.....
.....

12. Did the owner or occupier ever give you permission (or did you seek permission) to use the application route?

No

Yes

If yes – provide details and dates

.....
.....
.....

13. Has anyone ever told you the application route was not public (including by an owner, tenant of the land or by anyone in their employment)?

- No
- Yes

(This question continues on the next page...)
If yes – provide details and dates

.....
.....
.....

14. Have you ever been stopped or turned back when using the application route?

- No
- Yes

If yes, please give details including when this happened and by who

.....
.....
.....

15. Have you ever had a private right to use the application route? (for example, an easement, private right of access, licence, etc.)

- No
- Yes

If yes, please give full details, including who gave the permission, why and when

.....
.....
.....

Other Information

16. Do you have, or do you have knowledge of, any documentary evidence which is relevant to the application route or which indicates public use? (for example photographs, guidebooks, letters, sale documents, old maps, etc.)

- No
 Yes

If yes – please provide details

.....
.....
.....

Are you willing to provide copies, if requested? No Yes

17. Please give any further information which you consider would be helpful in reaching a decision as to whether the application route should be recorded as a public right of way?

[Continue on a separate sheet if necessary]

[If you wish to provide a separate sketch map, please do so and attach to this statement]

.....
.....
.....
.....
.....
.....
.....
.....
.....
.....
.....

We like to sit on the bench under the
Verney oak as it holds special memories
of my late father-in-law.

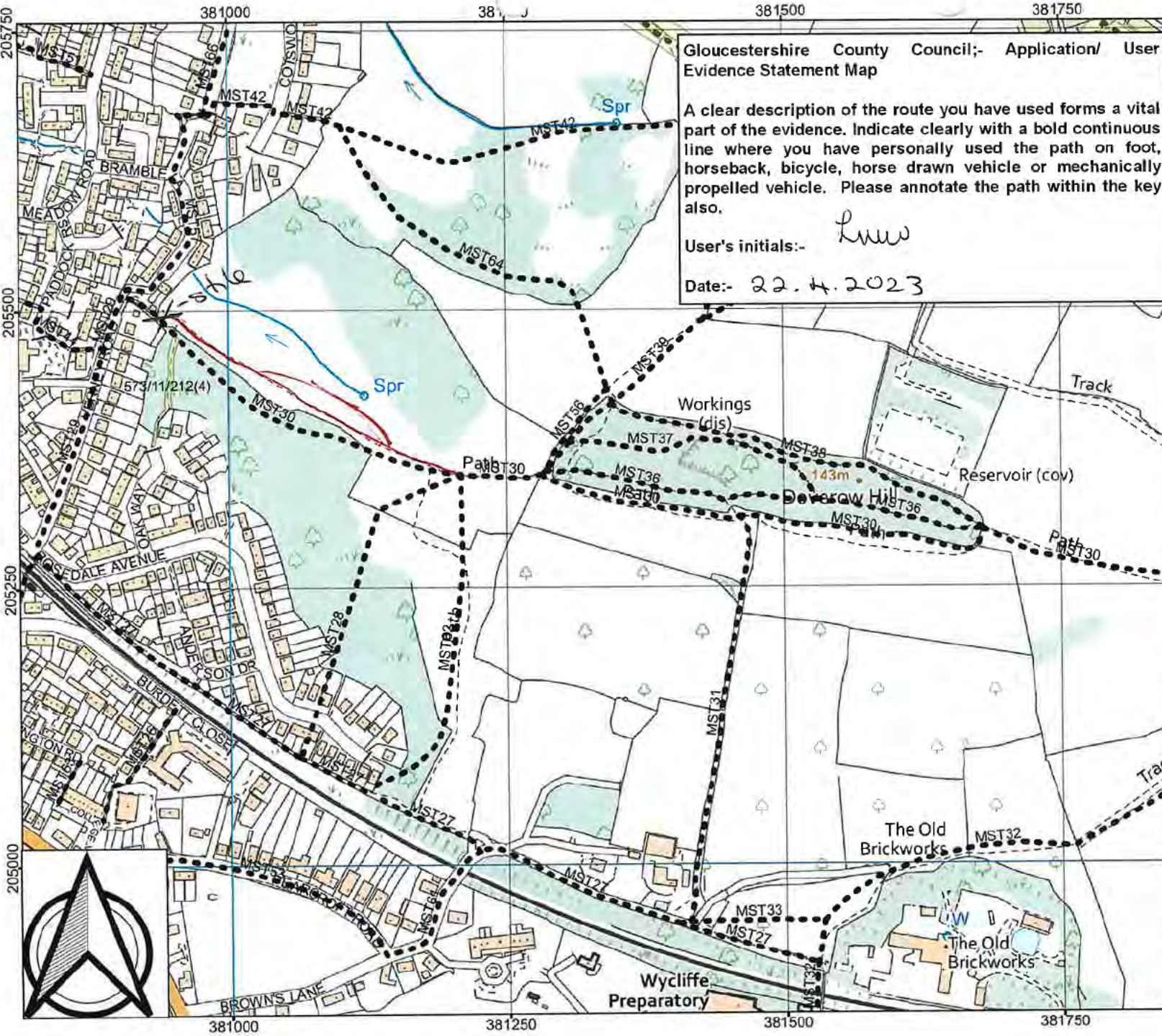
18. During the investigation the OMA may want to interview some or all of the claimants in order to gather additional information. Would you be willing to talk to an officer from the OMA about your knowledge of the application route?

- Yes
 No

19. Would you be willing to attend a hearing, or public inquiry to give evidence if necessary?

- Yes
 No

End of questions.



Gloucestershire County Council;- Application/ User Evidence Statement Map



A clear description of the route you have used forms a vital part of the evidence. Indicate clearly with a bold continuous line where you have personally used the path on foot, horseback, bicycle, horse drawn vehicle or mechanically propelled vehicle. Please annotate the path within the key also.

User's initials:- *Lmw*

Date:- *22.4.2023*

VERNEY FIELDS STONEHOUSE

Key

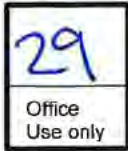
- Claimed route**

- Unaffected public rights of way**


Highway Records

Shire Hall, Westgate Street,
Gloucester GL1 2TG
Tel. 01452 328981
www.gloucestershire.gov.uk
Drawn by: J Harris
SCALE: 1:4,634.005904
DATE: 04/04/2023

This map is reproduced from (or based upon) Ordnance Survey material with the permission of Ordnance Survey on behalf of the controller of Her Majesty's Stationery Office. © Crown Copyright and database right 2022. Ordnance Survey 100019134. Unauthorised reproduction infringes Crown copyright and may lead to prosecution or civil proceedings. You are not permitted to copy, sub-license, distribute or sell any of this data to third parties in any form.





PUBLIC RIGHT OF WAY USER EVIDENCE STATEMENT

PLEASE KEEP A COPY FOR YOUR OWN RECORDS

ABOUT YOU

Name MICHAEL DAVIS

Address THE BUNGALOW COLLEGE VIEW STONEHOUSE GLAS

Postcode GL10 2JR

Year of Birth 1951

Have you lived at any other addresses during the time you have used the path or way? If so, please provide details and years [full addresses are not required]

No.

MAP OF THE APPLICATION ROUTE

Please mark the route or routes which you have used on a blank copy of the general location map supplied by the OMA, and annotate the map with anything that is referred to in your statement. If the plan does not show the entire route used, or if any route or routes have been 'pre-marked', please contact the Modification Orders Team at modificationorders@gloucestershire.gov.uk.

Please put your initials on your map and date it. DO NOT ADD YOUR FULL SIGNATURE.

YOUR USE OF THE APPLICATION ROUTE

1. In which years did you use the application route?

From 2015 To 2023

2. Were there any extended periods during which you did not use the route at all? If so, please state when and why?

No.

3. Please describe the application route, including the start and finish points (providing Public Rights of Way numbers, road names or OS grid references if you can)

FROM MST 30 ~~AT~~ NEAR BRAMBLE LANE/VEANEY ROAD TO
 MST 30 AT VGRNEY OAK & BENCH (380930, 205495
 TO 381195, 205350 approx)

4. How did you use the application route and how often? [Please tick any that apply]

	Daily	Weekly	Monthly	Every few months	Once a year	Other (please describe)
On foot		TWO TO THREE TIMES WEEKLY				
On horseback						
By pedal cycle						
By motor vehicle						
By horse-drawn vehicle						

5. Has the application route always followed the same course?

- Yes
- Don't know
- No

If no – how and when was the route altered?

.....

.....

.....

6. Approximately how wide is the application route?
[Please give your estimate of the width across which you used the route including the width used when passing others or walking with others. Take care to consider the overall width of the route. If this varies, please describe how] [Or please state 'Don't know']

2-3m AT WESTERN END AND EASTERN END. HIGHER
BRANCH 0.5-1m, LOWER BRANCH 1-2m.

7. What type of surface does the application route have? (for example grass, gravel, earth)
[For varying surfaces, please describe with reference to your map]

GRASS. CAN BE MUDDY AT WESTERN END.

8. Have there ever been any of the following on the application route?

- a. Stiles [state locations and show on your map; please also say how long you've known them in place]

STILE AT WESTERN END (BRAMBLE LANE/VERNEY
ROAD ENTRANCE). IN PLACE AT LEAST SINCE
2015.

- b. Gates [state locations and show on your map; please also say how long you've known them in place & whether they've been locked (state whether permanently or temporarily locked)]

No.

- c. Other barriers [state locations and show on your map; please also say how long you've known them in place]

No.

9. Did any of the above prevent you from using the application route?

No

Yes

If yes, please give details

.....
.....

10. Have you ever seen any signs or notices suggesting whether or not the application route is a public right of way? (for example "Private", "Keep Out", No Right of Way "Trespassers will be Prosecuted", "Permissive Route Only")

No

Yes

Don't know

If yes – state when and give details, including when they were present and mark their location on your map

USUALLY USE ROUTE FROM THE EASTERN END,
BUT BELIEVE SIGN ERECTED AT WESTERN END
IN LATE MARCH 2023.

Land Ownership

11. Were you working for any owner or occupier of land crossed by the application route at the time when you used it, or were you a tenant / licensee of any such owner?

No

Yes

If yes – provide details and dates

.....
.....
.....

12. Did the owner or occupier ever give you permission (or did you seek permission) to use the application route?

No

Yes

If yes – provide details and dates

.....
.....
.....

13. Has anyone ever told you the application route was not public (including by an owner, tenant of the land or by anyone in their employment)?

- No
- Yes

(This question continues on the next page...)
If yes – provide details and dates

.....
.....
.....

14. Have you ever been stopped or turned back when using the application route?

- No
- Yes

If yes, please give details including when this happened and by who

.....
.....
.....

15. Have you ever had a private right to use the application route? (for example, an easement, private right of access, licence, etc.)

- No
- Yes

If yes, please give full details, including who gave the permission, why and when

.....
.....
.....

Other Information

16. Do you have, or do you have knowledge of, any documentary evidence which is relevant to the application route or which indicates public use? (for example photographs, guidebooks, letters, sale documents, old maps, etc.)

No

Yes

If yes – please provide details

ON-LINE VERSION OF CCC PROW DEFINITIVE MAP.

Are you willing to provide copies, if requested?

No

Yes

17. Please give any further information which you consider would be helpful in reaching a decision as to whether the application route should be recorded as a public right of way?

[Continue on a separate sheet if necessary]

[If you wish to provide a separate sketch map, please do so and attach to this statement]

I USE THIS ROUTE FREQUENTLY FOR EXERCISE AND AS MAIN ROUTE TO SHOPS. IT IS USUAL TO SEE THE ROUTE BEING USED BY OTHERS AT MOST TIMES OF DAY

18. During the investigation the OMA may want to interview some or all of the claimants in order to gather additional information. Would you be willing to talk to an officer from the OMA about your knowledge of the application route?

Yes

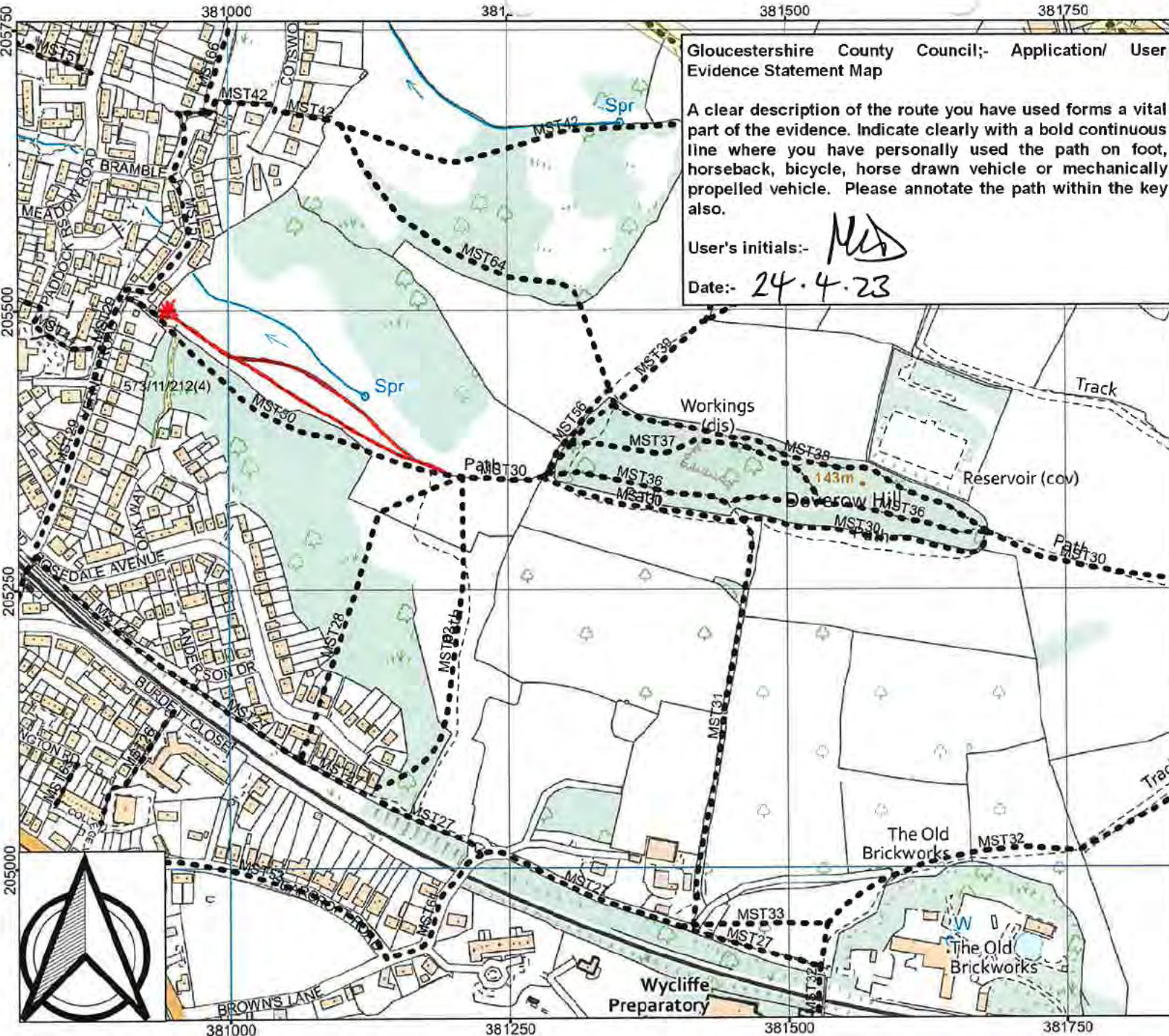
No

19. Would you be willing to attend a hearing, or public inquiry to give evidence if necessary?

Yes

No

End of questions.



Gloucestershire County Council;- Application/ User Evidence Statement Map

A clear description of the route you have used forms a vital part of the evidence. Indicate clearly with a bold continuous line where you have personally used the path on foot, horseback, bicycle, horse drawn vehicle or mechanically propelled vehicle. Please annotate the path within the key also.

User's initials:- *MSD*
 Date:- *24.4.23*

**VERNEY FIELDS
 STONEHOUSE**

- Key** * *STILE AT WESTERN END.*
 Claimed route
 Unaffected public rights of way

Highway Records

Shire Hall, Westgate Street,
 Gloucester GL1 2TG
 Tel. 01452 328981
www.gloucestershire.gov.uk
 Drawn by: J Harris
 SCALE: 1:4,634.005904
 DATE: 04/04/2023

This map is reproduced from (or based upon) Ordnance Survey material with the permission of Ordnance Survey on behalf of the controller of Her Majesty's Stationery Office. © Crown Copyright and database right 2022, Ordnance Survey 100019134. Unauthorised reproduction infringes Crown copyright and may lead to prosecution or civil proceedings. You are not permitted to copy, sub-license, distribute or sell any of this data to third parties in any form.



PUBLIC RIGHT OF WAY USER EVIDENCE STATEMENT

PLEASE KEEP A COPY FOR YOUR OWN RECORDS

ABOUT YOU

Name JUDE EMMET

Address THE BUNGALOW

COLLEGE VIEW

STONEHOUSE

GLoucestershire Postcode GL10 2JR

Year of Birth 1952

Have you lived at any other addresses during the time you have used the path or way? If so, please provide details and years [full addresses are not required]

NO

MAP OF THE APPLICATION ROUTE

Please mark the route or routes which you have used on a blank copy of the general location map supplied by the OMA, and annotate the map with anything that is referred to in your statement. If the plan does not show the entire route used, or if any route or routes have been 'pre-marked', please contact the Modification Orders Team at modificationorders@gloucestershire.gov.uk.

Please put your initials on your map and date it. DO NOT ADD YOUR FULL SIGNATURE.

YOUR USE OF THE APPLICATION ROUTE

1. In which years did you use the application route?

From 2015 To 2023

2. Were there any extended periods during which you did not use the route at all? If so, please state when and why?

NO

3. Please describe the application route, including the start and finish points (providing Public Rights of Way numbers, road names or OS grid references if you can)

FROM MST 30 AT TOP OF VERNEY ROAD WHERE THERE IS A STILE ON TO THE PATH, TO THE OAK TREE WITH A BENCH ON MST 30

4. How did you use the application route and how often? [Please tick any that apply]

	Daily	Weekly	Monthly	Every few months	Once a year	Other (please describe)
On foot		✓				
On horseback						
By pedal cycle						
By motor vehicle						
By horse-drawn vehicle						

5. Has the application route always followed the same course?

Yes

Don't know

No

If no – how and when was the route altered?

.....

.....

.....

6. Approximately how wide is the application route?
[Please give your estimate of the width across which you used the route including the width used when passing others or walking with others. Take care to consider the overall width of the route. If this varies, please describe how] [Or please state 'Don't know']

2.3m at START AND FINISH, NARROWING TO 0.5-1m ON HIGHER PATH AND 1m ON LOWER PATH

7. What type of surface does the application route have? (for example grass, gravel, earth)
[For varying surfaces, please describe with reference to your map]

GRASS AND BARE EARTH. IN WET WEATHER IT CAN BE MUDDY AT WESTERN END

8. Have there ever been any of the following on the application route?

- a. Stiles [state locations and show on your map; please also say how long you've known them in place]

A STILE AT THE WESTERN END AT TOP END OF VERNEY ROAD / BRAMBLE LANE. IT HAS BEEN THERE ALL THE TIME I HAVE BEEN USING THE PATH

- b. Gates [state locations and show on your map; please also say how long you've known them in place & whether they've been locked (state whether permanently or temporarily locked)]

NO

- c. Other barriers [state locations and show on your map; please also say how long you've known them in place]

NONE

9. Did any of the above prevent you from using the application route?

No

Yes

If yes, please give details

.....
.....

10. Have you ever seen any signs or notices suggesting whether or not the application route is a public right of way? (for example "Private", "Keep Out", No Right of Way "Trespassers will be Prosecuted", "Permissive Route Only")

No

Yes

Don't know

If yes – state when and give details, including when they were present and mark their location on your map

..... SIGNS WENT UP IN MARCH '23 AT THE STILE AT THE TOP OF
..... VERNEY RD. / BRAMBLE WAY AT THE END OF MST 3D TO INDICATE
..... PRIVATE LAND, AND ALSO AT THE STILE AT THE TOP OF THE FOOTPATH AT THE
..... NORTH OF OAK WAY.

Land Ownership

11. Were you working for any owner or occupier of land crossed by the application route at the time when you used it, or were you a tenant / licensee of any such owner?

No

Yes

If yes – provide details and dates

.....
.....
.....

12. Did the owner or occupier ever give you permission (or did you seek permission) to use the application route?

No

Yes

If yes – provide details and dates

.....
.....
.....

13. Has anyone ever told you the application route was not public (including by an owner, tenant of the land or by anyone in their employment)?

- No
 Yes

(This question continues on the next page...)
If yes – provide details and dates

.....
.....
.....

14. Have you ever been stopped or turned back when using the application route?

- No
 Yes

If yes, please give details including when this happened and by who

.....
.....
.....

15. Have you ever had a private right to use the application route? (for example, an easement, private right of access, licence, etc.)

- No
 Yes

If yes, please give full details, including who gave the permission, why and when

.....
.....
.....

Other Information

16. Do you have, or do you have knowledge of, any documentary evidence which is relevant to the application route or which indicates public use? (for example photographs, guidebooks, letters, sale documents, old maps, etc.)

- No
 Yes

If yes – please provide details

.....
.....
.....

Are you willing to provide copies, if requested? No Yes

17. Please give any further information which you consider would be helpful in reaching a decision as to whether the application route should be recorded as a public right of way?

[Continue on a separate sheet if necessary]

[If you wish to provide a separate sketch map, please do so and attach to this statement]

..... THIS ROUTE IS USED FREQUENTLY DURING THE DAY
..... BY DOG-WALKERS, WALKERS AND MEMBERS OF THE PUBLIC
..... ENJOYING THE OPEN AIR, THE VIEWS FROM THE OAK TREE AND
..... GENERAL RECREATION PURPOSES. I ALSO USE IT AS A ROUTE
..... TO STONEHOUSE TOWN CENTRE
.....
.....
.....

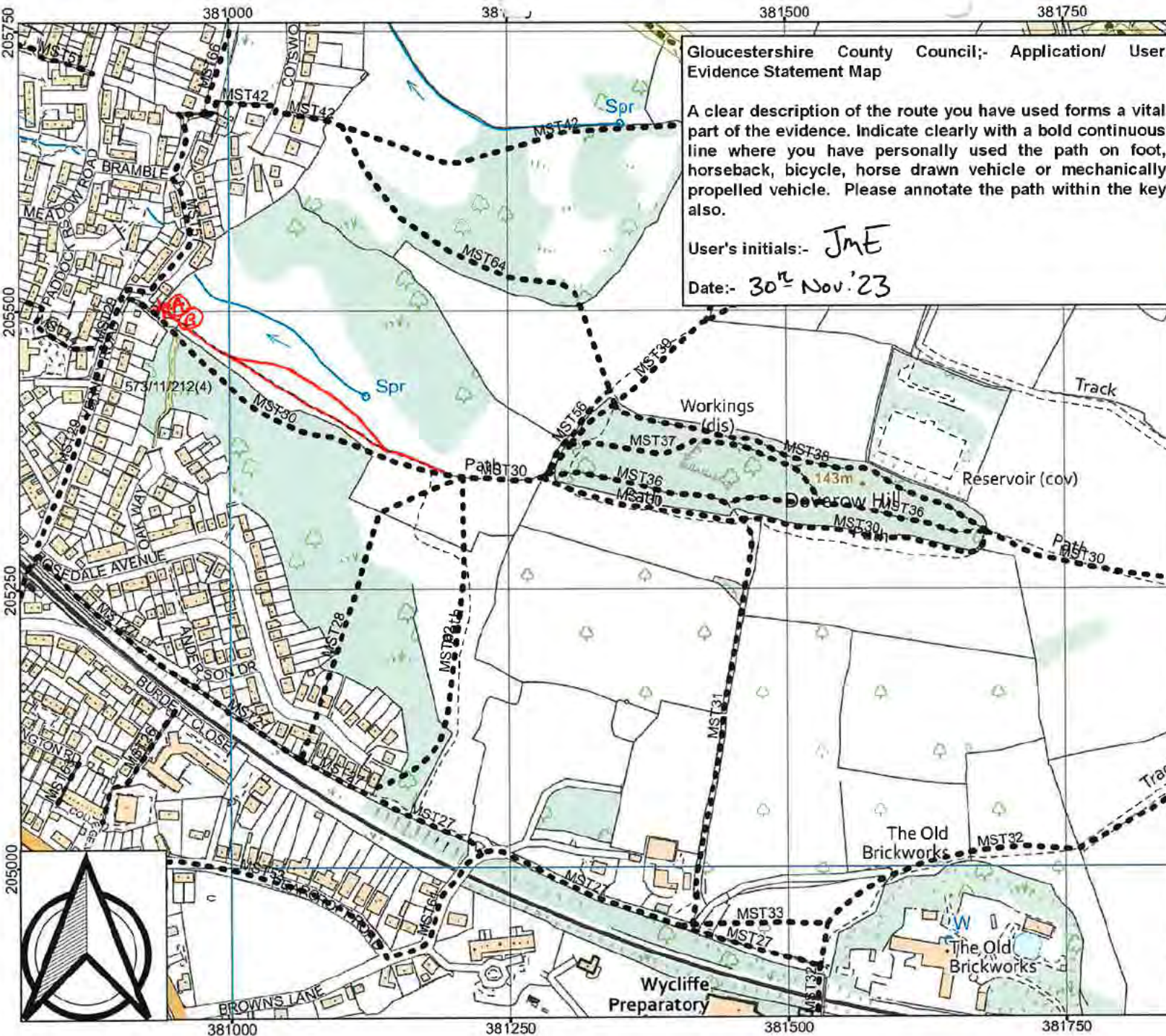
18. During the investigation the OMA may want to interview some or all of the claimants in order to gather additional information. Would you be willing to talk to an officer from the OMA about your knowledge of the application route?

- Yes
 No

19. Would you be willing to attend a hearing, or public inquiry to give evidence if necessary?

- Yes
 No

End of questions.



Gloucestershire County Council;- Application/ User Evidence Statement Map

A clear description of the route you have used forms a vital part of the evidence. Indicate clearly with a bold continuous line where you have personally used the path on foot, horseback, bicycle, horse drawn vehicle or mechanically propelled vehicle. Please annotate the path within the key also.

User's initials:- **JmE**

Date:- **30th Nov '23**

**VERNEY FIELDS
STONEHOUSE**

* Stile

(A) + (B) Indicate signs erected to prohibit use of route.

Key

Claimed route



Unaffected public rights of way



Highway Records

Shire Hall, Westgate Street,
Gloucester GL1 2TG
Tel. 01452 328981
www.gloucestershire.gov.uk
Drawn by: J Harris
SCALE: 1:4,634.005904
DATE: 04/04/2023

This map is reproduced from (or based upon) Ordnance Survey material with the permission of Ordnance Survey on behalf of the controller of Her Majesty's Stationery Office. © Crown Copyright and database right 2022, Ordnance Survey 100019134. Unauthorised reproduction infringes Crown copyright and may lead to prosecution or civil proceedings. You are not permitted to copy, sub-license, distribute or sell any of this data to third parties in any form.



PUBLIC RIGHT OF WAY USER EVIDENCE STATEMENT

PLEASE KEEP A COPY FOR YOUR OWN RECORDS

ABOUT YOU

Name SAMANTHA ORGAN
Address 11 OAK WAY, STONEHOUSE, GLOUCE

Postcode GL10 2QJ
Year of Birth 1973

Have you lived at any other addresses during the time you have used the path or way?
If so, please provide details and years [full addresses are not required]

.....
.....

MAP OF THE APPLICATION ROUTE

Please mark the route or routes which you have used on a blank copy of the general location map supplied by the OMA, and annotate the map with anything that is referred to in your statement. If the plan does not show the entire route used, or if any route or routes have been 'pre-marked', please contact the Modification Orders Team at modificationorders@gloucestershire.gov.uk.

Please put your initials on your map and date it. DO NOT ADD YOUR FULL SIGNATURE.

YOUR USE OF THE APPLICATION ROUTE

1. In which years did you use the application route?
From 1999 To 2023

2. Were there any extended periods during which you did not use the route at all? If so, please state when and why?

Used less frequently when pregnant 2003/4

.....
.....
3. Please describe the application route, including the start and finish points (providing Public Rights of Way numbers, road names or OS grid references if you can)

from S08093305499 to
S08119405353
.....
.....

4. How did you use the application route and how often? [Please tick any that apply]

	Daily	Weekly	Monthly	Every few months	Once a year	Other (please describe)
On foot		(<input checked="" type="checkbox"/> 3x)				
On horseback						
By pedal cycle						
By motor vehicle						
By horse-drawn vehicle						

5. Has the application route always followed the same course?

Yes

Don't know

No

If no – how and when was the route altered?

.....
.....
.....

6. Approximately how wide is the application route?
[Please give your estimate of the width across which you used the route including the width used when passing others or walking with others. Take care to consider the overall width of the route. If this varies, please describe how] [Or please state 'Don't know']

Starts 2.5-3m wide. Higher path \approx 50cm wide.
Lower path (past spring) is 1.5-2m wide further up.

7. What type of surface does the application route have? (for example grass, gravel, earth)
[For varying surfaces, please describe with reference to your map]

Bottom = muddy
lower path = wide + grassy
higher path = muddy

8. Have there ever been any of the following on the application route?
a. Stiles [state locations and show on your map; please also say how long you've known them in place]

Verney Rd / Bramble Lane entrance.
As long as I can recall so
I'm presuming 1999

- b. Gates [state locations and show on your map; please also say how long you've known them in place & whether they've been locked (state whether permanently or temporarily locked)]

- c. Other barriers [state locations and show on your map; please also say how long you've known them in place]

9. Did any of the above prevent you from using the application route?

No

Yes

If yes, please give details

.....
.....

10. Have you ever seen any signs or notices suggesting whether or not the application route is a public right of way? (for example "Private", "Keep Out", No Right of Way "Trespassers will be Prosecuted", "Permissive Route Only")

No

Yes

Don't know

If yes – state when and give details, including when they were present and mark their location on your map

March 2023 sign appeared stating "Private land", no public right of way, "Woodhead Habitat keep out"

Land Ownership

11. Were you working for any owner or occupier of land crossed by the application route at the time when you used it, or were you a tenant / licensee of any such owner?

No

Yes

If yes – provide details and dates

.....
.....
.....

12. Did the owner or occupier ever give you permission (or did you seek permission) to use the application route?

No

Yes

If yes – provide details and dates

.....
.....
.....

13. Has anyone ever told you the application route was not public (including by an owner, tenant of the land or by anyone in their employment)?

- No
- Yes

(This question continues on the next page...)
If yes – provide details and dates

.....
.....
.....

14. Have you ever been stopped or turned back when using the application route?

- No
- Yes

If yes, please give details including when this happened and by who

.....
.....
.....

15. Have you ever had a private right to use the application route? (for example, an easement, private right of access, licence, etc.)

- No
- Yes

If yes, please give full details, including who gave the permission, why and when

.....
.....
.....

Other Information

16. Do you have, or do you have knowledge of, any documentary evidence which is relevant to the application route or which indicates public use? (for example photographs, guidebooks, letters, sale documents, old maps, etc.)

No

Yes

If yes – please provide details

Photographs.
Exercise app / GPS logs.
Google Earth

OS maps, online
satellite view
- all paths
invisible

Are you willing to provide copies, if requested?

No

Yes

17. Please give any further information which you consider would be helpful in reaching a decision as to whether the application route should be recorded as a public right of way?

[Continue on a separate sheet if necessary]

[If you wish to provide a separate sketch map, please do so and attach to this statement]

My family have lived here for over 25 years, and have used these footpaths regularly, for exercise, sledging when we can, & to enjoy the open space & wildlife. There has never been a problem + it has been wonderful meeting so many others who have also used the paths for decades (one person 50yrs!!)

18. During the investigation the OMA may want to interview some or all of the claimants in order to gather additional information. Would you be willing to talk to an officer from the OMA about your knowledge of the application route?

Yes

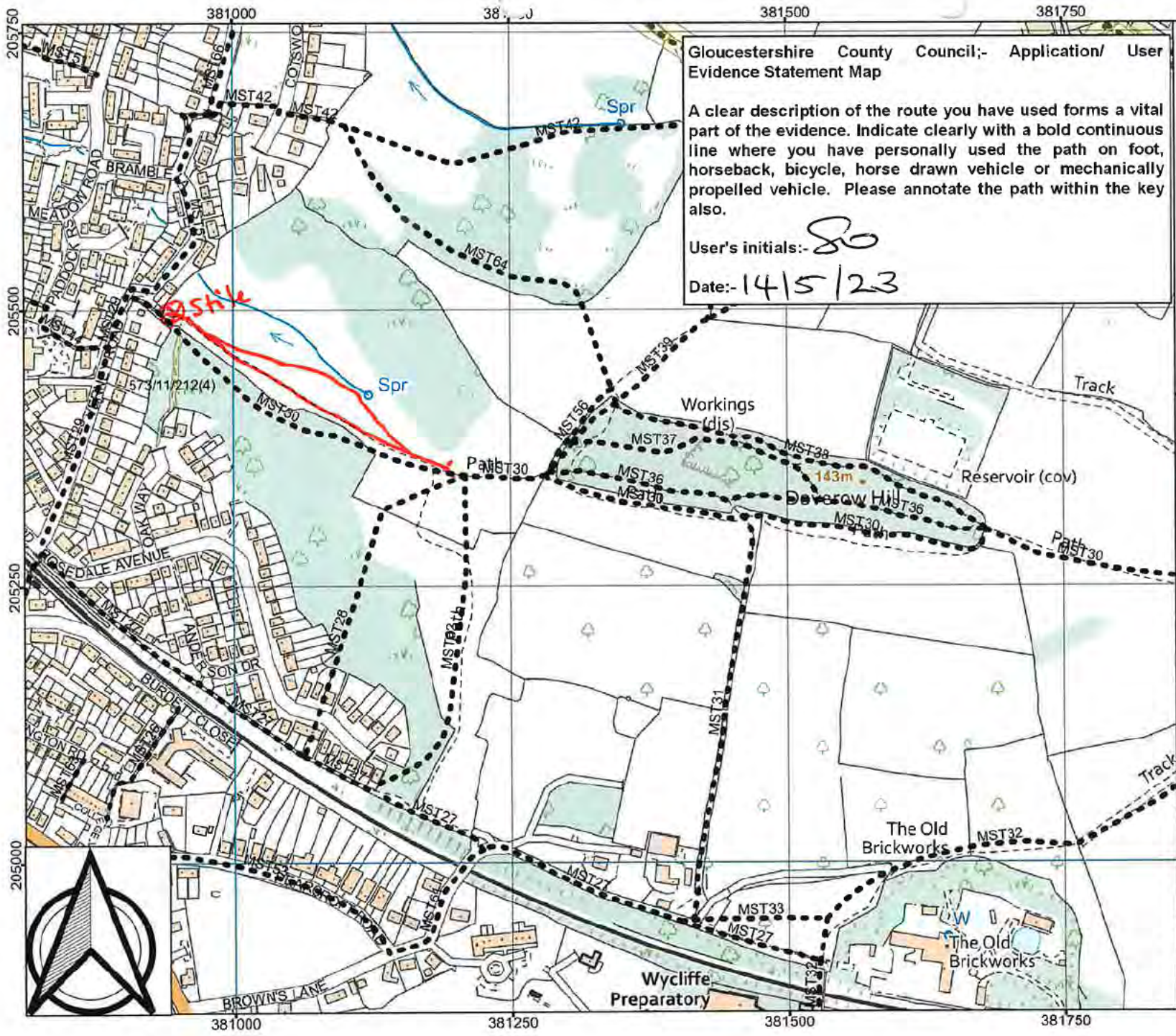
No

19. Would you be willing to attend a hearing, or public inquiry to give evidence if necessary?

Yes

No

End of questions.



Gloucestershire County Council;- Application/ User Evidence Statement Map

A clear description of the route you have used forms a vital part of the evidence. Indicate clearly with a bold continuous line where you have personally used the path on foot, horseback, bicycle, horse drawn vehicle or mechanically propelled vehicle. Please annotate the path within the key also.

User's initials:- *SO*

Date:- *14/5/23*

VERNEY FIELDS STONEHOUSE

Key

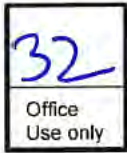
- Claimed route —————
- Unaffected public rights of way

Highway Records

Shire Hall, Westgate Street,
Gloucester GL1 2TG
Tel. 01452 328981
www.gloucestershire.gov.uk
Drawn by: J Harris
SCALE: 1:4,634.005904
DATE: 04/04/2023

This map is reproduced from (or based upon) Ordnance Survey material with the permission of Ordnance Survey on behalf of the controller of Her Majesty's Stationery Office. © Crown Copyright and database right 2022, Ordnance Survey 100019134. Unauthorised reproduction infringes Crown copyright and may lead to prosecution or civil proceedings. You are not permitted to copy, sub-license, distribute or sell any of this data to third parties in any form.





PUBLIC RIGHT OF WAY USER EVIDENCE STATEMENT

PLEASE KEEP A COPY FOR YOUR OWN RECORDS

ABOUT YOU

Name MARK ORGAN

Address 11 OAK WAY
STONEHOUSE

Postcode GL10 2QJ

Year of Birth 1959

Have you lived at any other addresses during the time you have used the path or way?
If so, please provide details and years [full addresses are not required]

MAP OF THE APPLICATION ROUTE

Please mark the route or routes which you have used on a blank copy of the general location map supplied by the OMA, and annotate the map with anything that is referred to in your statement. If the plan does not show the entire route used, or if any route or routes have been 'pre-marked', please contact the Modification Orders Team at modificationorders@gloucestershire.gov.uk.

Please put your initials on your map and date it. DO NOT ADD YOUR FULL SIGNATURE.

YOUR USE OF THE APPLICATION ROUTE

1. In which years did you use the application route?

From 1986 To 2023

2. Were there any extended periods during which you did not use the route at all? If so, please state when and why?

c 1991 - 1994 and 2003 - 2004 - wifes pregnancies and young children (babies)

.....
.....
3. Please describe the application route, including the start and finish points (providing Public Rights of Way numbers, road names or OS grid references if you can)

S08093305499 → S08119405353
.....
.....

4. How did you use the application route and how often? [Please tick any that apply]

	Daily	Weekly	Monthly	Every few months	Once a year	Other (please describe)
On foot		✓				
On horseback						
By pedal cycle						
By motor vehicle						
By horse-drawn vehicle						

5. Has the application route always followed the same course?

Yes

Don't know

No

If no – how and when was the route altered?
.....
.....
.....

6. Approximately how wide is the application route?
[Please give your estimate of the width across which you used the route including the width used when passing others or walking with others. Take care to consider the overall width of the route. If this varies, please describe how] [Or please state 'Don't know']

Path width varies along its course
from about 3m to less than 1m in
places.

7. What type of surface does the application route have? (for example grass, gravel, earth)
[For varying surfaces, please describe with reference to your map]

Grass/mud.

8. Have there ever been any of the following on the application route?

- a. Stiles [state locations and show on your map; please also say how long you've known them in place]

As long as I can remember a stile
has been in place at The Verney Rd
level.

- b. Gates [state locations and show on your map; please also say how long you've known them in place & whether they've been locked (state whether permanently or temporarily locked)]

- c. Other barriers [state locations and show on your map; please also say how long you've known them in place]

9. Did any of the above prevent you from using the application route?

No

Yes

If yes, please give details

.....
.....

10. Have you ever seen any signs or notices suggesting whether or not the application route is a public right of way? (for example "Private", "Keep Out", No Right of Way "Trespassers will be Prosecuted", "Permissive Route Only")

No

Yes

Don't know

If yes – state when and give details, including when they were present and mark their location on your map

Nothing for 36 years then notices signs
appeared declaring the area 'private'
Woodland Habitat "Keep Out"

Land Ownership

11. Were you working for any owner or occupier of land crossed by the application route at the time when you used it, or were you a tenant / licensee of any such owner?

No

Yes

If yes – provide details and dates

.....
.....
.....

12. Did the owner or occupier ever give you permission (or did you seek permission) to use the application route?

No

Yes

If yes – provide details and dates

.....
.....
.....

13. Has anyone ever told you the application route was not public (including by an owner, tenant of the land or by anyone in their employment)?

- No
- Yes

(This question continues on the next page...)
If yes – provide details and dates

.....
.....
.....

14. Have you ever been stopped or turned back when using the application route?

- No
- Yes

If yes, please give details including when this happened and by who

.....
.....
.....

15. Have you ever had a private right to use the application route? (for example, an easement, private right of access, licence, etc.)

- No
- Yes

If yes, please give full details, including who gave the permission, why and when

.....
.....
.....

Other Information

16. Do you have, or do you have knowledge of, any documentary evidence which is relevant to the application route or which indicates public use? (for example photographs, guidebooks, letters, sale documents, old maps, etc.)

~~Yes~~ No

Yes

If yes – please provide details

Photographs of our children walking
and playing.

Are you willing to provide copies, if requested?

No

Yes

17. Please give any further information which you consider would be helpful in reaching a decision as to whether the application route should be recorded as a public right of way?

[Continue on a separate sheet if necessary]

[If you wish to provide a separate sketch map, please do so and attach to this statement]

My wife and I have regularly used
this path with our children (all
now adults) right back to their
earliest walking days. This has
also been the location of all sledging
and other snow activities for us and
the community.

18. During the investigation the OMA may want to interview some or all of the claimants in order to gather additional information. Would you be willing to talk to an officer from the OMA about your knowledge of the application route?

Yes

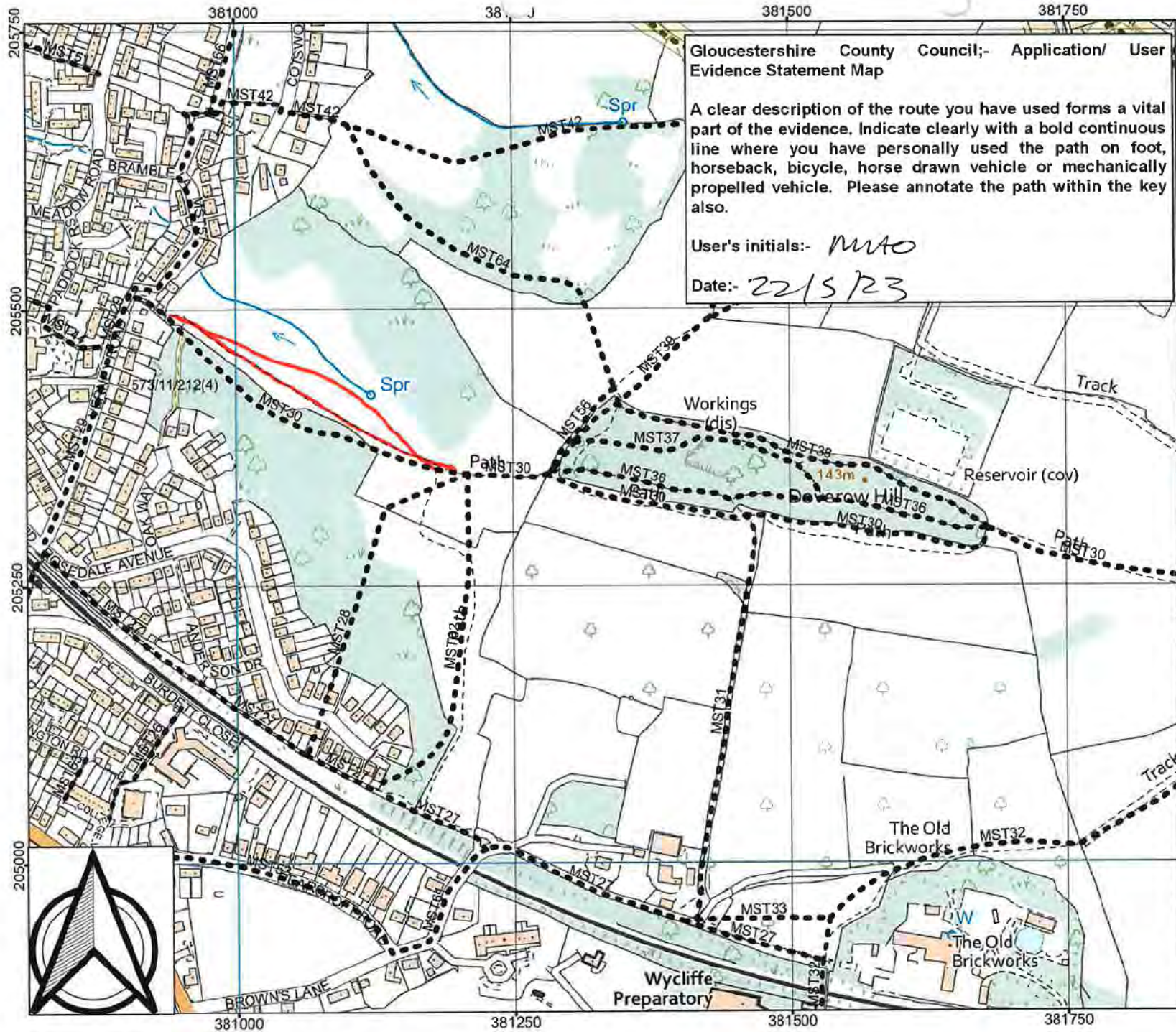
No

19. Would you be willing to attend a hearing, or public inquiry to give evidence if necessary?

Yes

No

End of questions.



Gloucestershire County Council;- Application/ User Evidence Statement Map

A clear description of the route you have used forms a vital part of the evidence. Indicate clearly with a bold continuous line where you have personally used the path on foot, horseback, bicycle, horse drawn vehicle or mechanically propelled vehicle. Please annotate the path within the key also.

User's initials:- *MMAO*

Date:- *22/5/23*

**VERNEY FIELDS
STONEHOUSE**

Key

Claimed route



Unaffected public rights of way



Highway Records

Shire Hall, Westgate Street,
Gloucester GL1 2TG
Tel. 01452 328981
www.gloucestershire.gov.uk
Drawn by: J Harris
SCALE: 1:4,634.005904
DATE: 04/04/2023

This map is reproduced from (or based upon) Ordnance Survey material with the permission of Ordnance Survey on behalf of the controller of Her Majesty's Stationery Office. © Crown Copyright and database right 2022, Ordnance Survey 100019134. Unauthorised reproduction infringes Crown copyright and may lead to prosecution or civil proceedings. You are not permitted to copy, sub-license, distribute or sell any of this data to third parties in any form.



PUBLIC RIGHT OF WAY USER EVIDENCE STATEMENT

PLEASE KEEP A COPY FOR YOUR OWN RECORDS

ABOUT YOU

Name LINDA MILLIN

Address WINDYRIDGE

..... VERNY ROAD

..... STONEHOUSE

..... GLOS. GL10 2QB. Postcode GL10 2QB.

Year of Birth .. [REDACTED] 48

Have you lived at any other addresses during the time you have used the path or way?
If so, please provide details and years [full addresses are not required]

..... 1958 (10yrs old) to present

..... ✓ As a child lived in Woodcock lane

..... 1971 moved to Verny Rd

MAP OF THE APPLICATION ROUTE

Please mark the route or routes which you have used on a blank copy of the general location map supplied by the OMA, and annotate the map with anything that is referred to in your statement. If the plan does not show the entire route used, or if any route or routes have been 'pre-marked', please contact the Modification Orders Team at modificationorders@gloucestershire.gov.uk.

Please put your initials on your map and date it. DO NOT ADD YOUR FULL SIGNATURE.

YOUR USE OF THE APPLICATION ROUTE

1. In which years did you use the application route?

From 1958 To present 2023

2. Were there any extended periods during which you did not use the route at all? If so, please state when and why?

..... NO

-
-
3. Please describe the application route, including the start and finish points (providing Public Rights of Way numbers, road names or OS grid references if you can)

Starts at the top of Verney road/Bramble goes up to Doverow woods past the bench with the oak tree. Lower path goes past spring.

4. How did you use the application route and how often? [Please tick any that apply]

	Daily	Weekly	Monthly	Every few months	Once a year	Other (please describe)
On foot		✓				
On horseback						
By pedal cycle						
By motor vehicle						
By horse-drawn vehicle						

5. Has the application route always followed the same course?

- Yes
- Don't know
- No

If no – how and when was the route altered?

.....

.....

.....

6. Approximately how wide is the application route?
[Please give your estimate of the width across which you used the route including the width used when passing others or walking with others. Take care to consider the overall width of the route. If this varies, please describe how] [Or please state 'Don't know']

About 3mtrs - lower path
60cms (2ft) upper path.

7. What type of surface does the application route have? (for example grass, gravel, earth)
[For varying surfaces, please describe with reference to your map]

Grassy / maddy

8. Have there ever been any of the following on the application route?
a. Stiles [state locations and show on your map; please also say how long you've known them in place]

Stiles - Verney Rd entrance.

- b. Gates [state locations and show on your map; please also say how long you've known them in place & whether they've been locked (state whether permanently or temporarily locked)]

No

- c. Other barriers [state locations and show on your map; please also say how long you've known them in place]

No

9. Did any of the above prevent you from using the application route?

No

Yes

If yes, please give details

.....
.....

10. Have you ever seen any signs or notices suggesting whether or not the application route is a public right of way? (for example "Private", "Keep Out", No Right of Way "Trespassers will be Prosecuted", "Permissive Route Only")

No

Yes

Don't know

If yes – state when and give details, including when they were present and mark their location on your map

.....
.....
.....

Land Ownership

11. Were you working for any owner or occupier of land crossed by the application route at the time when you used it, or were you a tenant / licensee of any such owner?

No

Yes

If yes – provide details and dates

.....
.....
.....

12. Did the owner or occupier ever give you permission (or did you seek permission) to use the application route?

No

Yes

If yes – provide details and dates

.....
.....
.....

13. Has anyone ever told you the application route was not public (including by an owner, tenant of the land or by anyone in their employment)?

- No
 Yes

(This question continues on the next page...)
If yes – provide details and dates

.....
.....
.....

14. Have you ever been stopped or turned back when using the application route?

- No
 Yes

If yes, please give details including when this happened and by who

.....
.....
.....

15. Have you ever had a private right to use the application route? (for example, an easement, private right of access, licence, etc.)

- No
 Yes

If yes, please give full details, including who gave the permission, why and when

.....
.....
.....

Other Information

16. Do you have, or do you have knowledge of, any documentary evidence which is relevant to the application route or which indicates public use? (for example photographs, guidebooks, letters, sale documents, old maps, etc.)

No

Yes

If yes – please provide details

I have photographs going back years.

Are you willing to provide copies, if requested?

No

Yes

17. Please give any further information which you consider would be helpful in reaching a decision as to whether the application route should be recorded as a public right of way?

[Continue on a separate sheet if necessary]

[If you wish to provide a separate sketch map, please do so and attach to this statement]

I have used the Verney for 60+ yrs.

18. During the investigation the OMA may want to interview some or all of the claimants in order to gather additional information. Would you be willing to talk to an officer from the OMA about your knowledge of the application route?

Yes

No

19. Would you be willing to attend a hearing, or public inquiry to give evidence if necessary?

Yes

No

End of questions.


Gloucestershire County Council;- Application/ User Evidence Statement Map


A clear description of the route you have used forms a vital part of the evidence. Indicate clearly with a bold continuous line where you have personally used the path on foot, horseback, bicycle, horse drawn vehicle or mechanically propelled vehicle. Please annotate the path within the key also.

User's initials:- *JHM*
 Date:- *18/4/23*

**VERNEY FIELDS
 STONEHOUSE**

Key

Claimed route


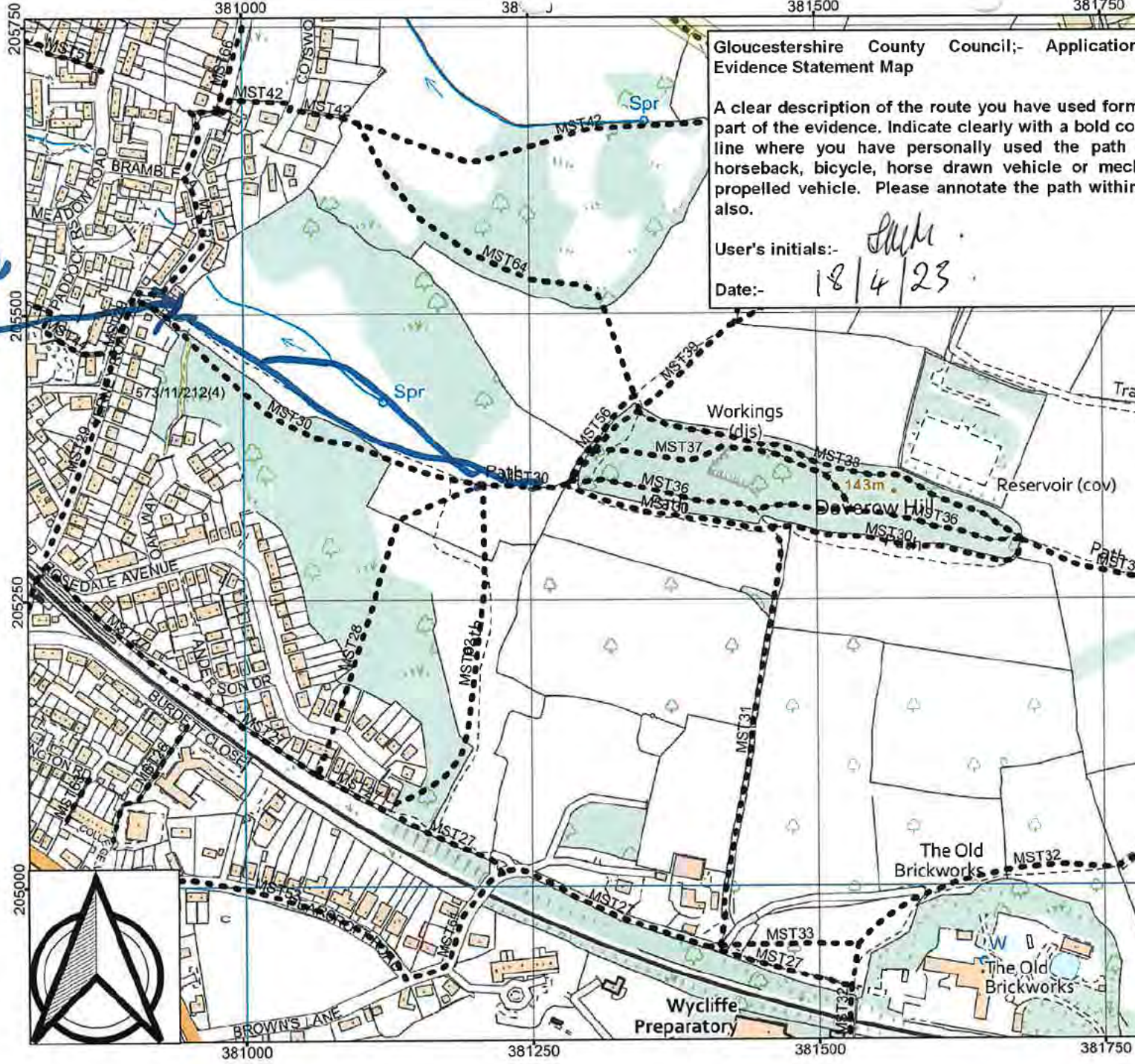
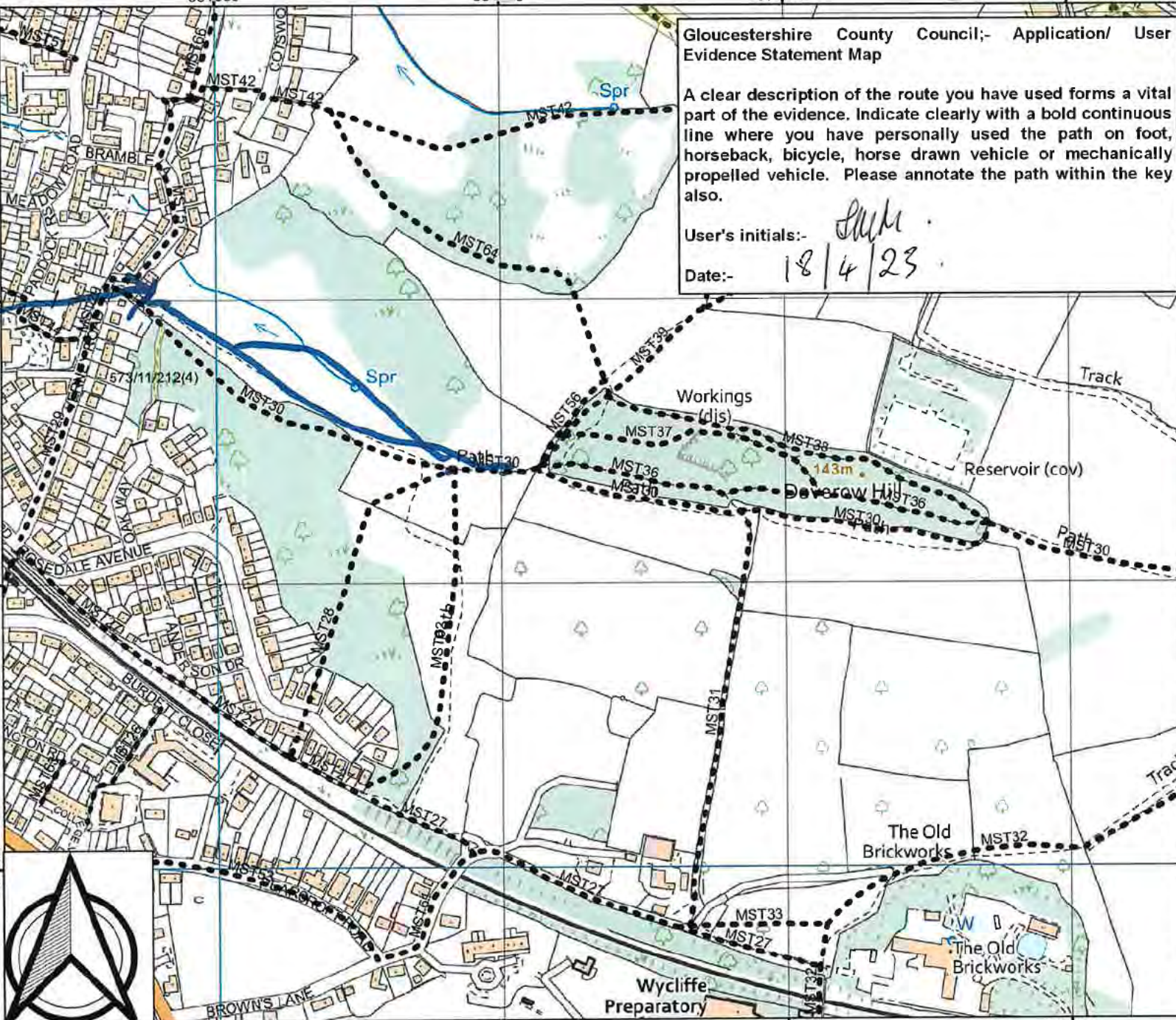
Unaffected public rights of way


Highway Records

Shire Hall, Westgate Street,
 Gloucester GL1 2TG
 Tel. 01452 328981
www.gloucestershire.gov.uk
 Drawn by: J Harris
 SCALE: 1:4,634.005904
 DATE: 04/04/2023

This map is reproduced from (or based upon) Ordnance Survey material with the permission of Ordnance Survey on behalf of the controller of Her Majesty's Stationery Office. © Crown Copyright and database right 2022. Ordnance Survey 100019134. Unauthorised reproduction infringes Crown copyright and may lead to prosecution or civil proceedings. You are not permitted to copy, sub-license, distribute or sell any of this data to third parties in any form.

Stile





PUBLIC RIGHT OF WAY USER EVIDENCE STATEMENT

PLEASE KEEP A COPY FOR YOUR OWN RECORDS

ABOUT YOU

Name IAN JOSEPH GALLAGHER

Address 37 UPPER QUONS RD
STONEHOUSE

Postcode GL10 2QF

Year of Birth

Have you lived at any other addresses during the time you have used the path or way?
If so, please provide details and years [full addresses are not required]

N/A

MAP OF THE APPLICATION ROUTE

Please mark the route or routes which you have used on a blank copy of the general location map supplied by the OMA, and annotate the map with anything that is referred to in your statement. If the plan does not show the entire route used, or if any route or routes have been 'pre-marked', please contact the Modification Orders Team at modificationorders@gloucestershire.gov.uk.

Please put your initials on your map and date it. DO NOT ADD YOUR FULL SIGNATURE.

YOUR USE OF THE APPLICATION ROUTE

1. In which years did you use the application route?

From 2005 To CURRENT

2. Were there any extended periods during which you did not use the route at all? If so, please state when and why?

.....
.....
.....
.....

3. Please describe the application route, including the start and finish points (providing Public Rights of Way numbers, road names or OS grid references if you can)

FROM TOP of VERNON RD to OAK TREE with SEAT
at the top of the field

4. How did you use the application route and how often? [Please tick any that apply]

	Daily	Weekly	Monthly	Every few months	Once a year	Other (please describe)
On foot		✓				Several times a week
On horseback						
By pedal cycle						
By motor vehicle						
By horse-drawn vehicle						

5. Has the application route always followed the same course?

Yes

Don't know

No

If no – how and when was the route altered?

.....

.....

.....

6. Approximately how wide is the application route?

[Please give your estimate of the width across which you used the route including the width used when passing others or walking with others. Take care to consider the overall width of the route. If this varies, please describe how] [Or please state 'Don't know']

at least wide enough for 2 people to walk
side by side

10. Have you ever seen any signs or notices suggesting whether or not the application route is a public right of way? (for example "Private", "Keep Out", No Right of Way "Trespassers will be Prosecuted", "Permissive Route Only")

- No
- Yes
- Don't know

If yes – state when and give details, including when they were present and mark their location on your map

.....

.....

.....

Land Ownership

11. Were you working for any owner or occupier of land crossed by the application route at the time when you used it, or were you a tenant / licensee of any such owner?

- No
- Yes

If yes – provide details and dates

.....

.....

.....

12. Did the owner or occupier ever give you permission (or did you seek permission) to use the application route?

- No
- Yes

If yes – provide details and dates

.....

.....

.....

13. Has anyone ever told you the application route was not public (including by an owner, tenant of the land or by anyone in their employment)?

- No
- Yes

(This question continues on the next page...)

If yes – provide details and dates

.....
.....
.....

14. Have you ever been stopped or turned back when using the application route?

No

Yes

If yes, please give details including when this happened and by who

.....
.....
.....

15. Have you ever had a private right to use the application route? (for example, an easement, private right of access, licence, etc.)

No

Yes

If yes, please give full details, including who gave the permission, why and when

.....
.....
.....

Other Information

16. Do you have, or do you have knowledge of, any documentary evidence which is relevant to the application route or which indicates public use? (for example photographs, guidebooks, letters, sale documents, old maps, etc.)

No

Yes

If yes – please provide details

.....
.....
.....

Are you willing to provide copies, if requested?

No

Yes

17. Please give any further information which you consider would be helpful in reaching a decision as to whether the application route should be recorded as a public right of way?

[Continue on a separate sheet if necessary]

[If you wish to provide a separate sketch map, please do so and attach to this statement]

.....

.....

.....

.....

.....

.....

.....

.....

.....

.....

18. During the investigation the OMA may want to interview some or all of the claimants in order to gather additional information. Would you be willing to talk to an officer from the OMA about your knowledge of the application route?

Yes

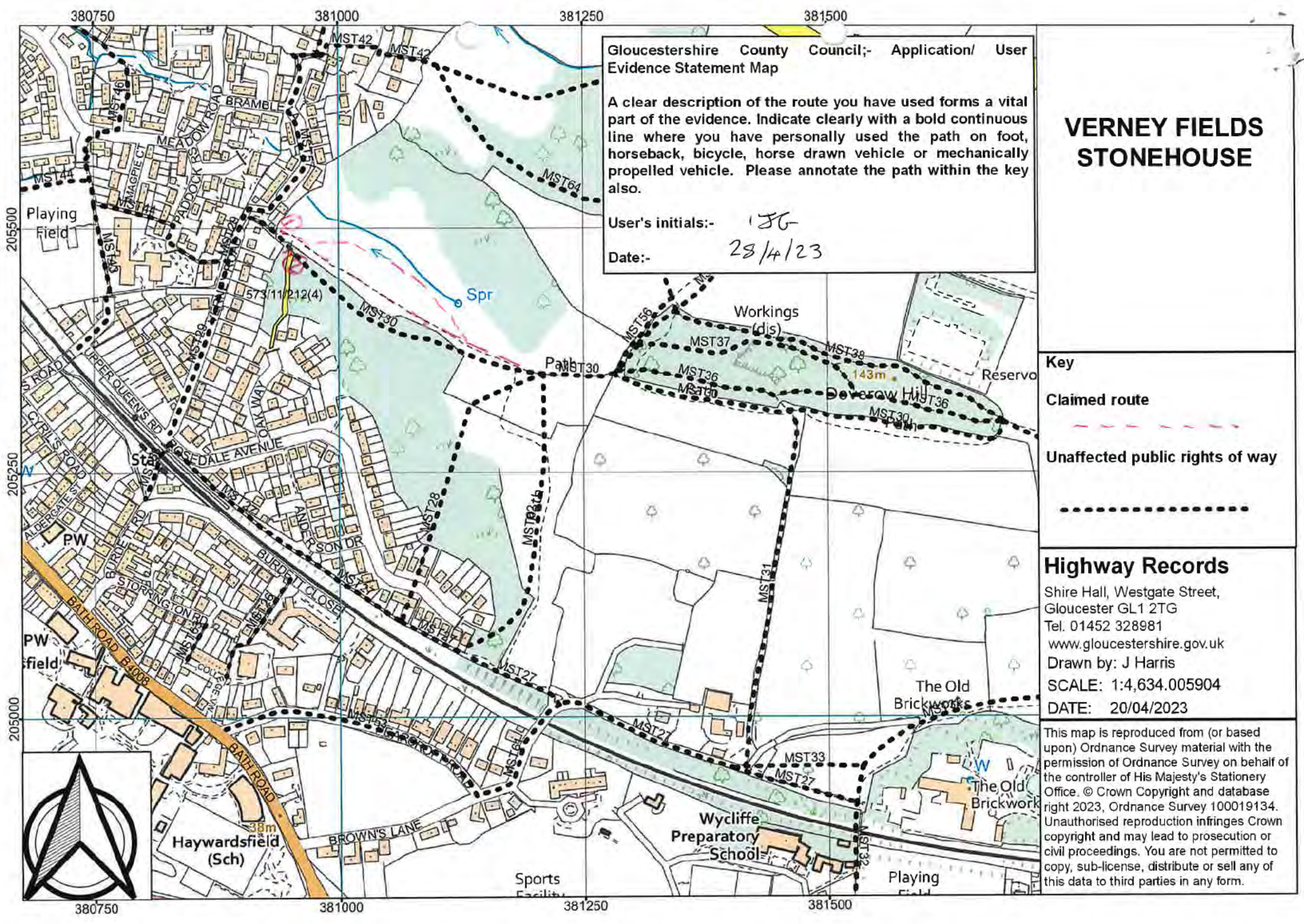
No

19. Would you be willing to attend a hearing, or public inquiry to give evidence if necessary?

Yes

No

End of questions.



Gloucestershire County Council;- Application/ User Evidence Statement Map


A clear description of the route you have used forms a vital part of the evidence. Indicate clearly with a bold continuous line where you have personally used the path on foot, horseback, bicycle, horse drawn vehicle or mechanically propelled vehicle. Please annotate the path within the key also.


User's initials:- *JG*

Date:- *28/4/23*

VERNEY FIELDS STONEHOUSE

Key

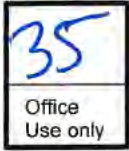
Claimed route


Unaffected public rights of way


Highway Records

Shire Hall, Westgate Street,
 Gloucester GL1 2TG
 Tel. 01452 328981
 www.gloucestershire.gov.uk
 Drawn by: J Harris
 SCALE: 1:4,634.005904
 DATE: 20/04/2023

This map is reproduced from (or based upon) Ordnance Survey material with the permission of Ordnance Survey on behalf of the controller of His Majesty's Stationery Office. © Crown Copyright and database right 2023, Ordnance Survey 100019134. Unauthorised reproduction infringes Crown copyright and may lead to prosecution or civil proceedings. You are not permitted to copy, sub-license, distribute or sell any of this data to third parties in any form.



PUBLIC RIGHT OF WAY USER EVIDENCE STATEMENT

PLEASE KEEP A COPY FOR YOUR OWN RECORDS

ABOUT YOU

Name MRS. SALLY DAVIS

Address 10, ROSEDALE AVENUE

STONEHOUSE

GLOS

Postcode GL10 2QH

Year of Birth 1959

Have you lived at any other addresses during the time you have used the path or way? If so, please provide details and years [full addresses are not required]

NO

MAP OF THE APPLICATION ROUTE

Please mark the route or routes which you have used on a blank copy of the general location map supplied by the OMA, and annotate the map with anything that is referred to in your statement. If the plan does not show the entire route used, or if any route or routes have been 'pre-marked', please contact the Modification Orders Team at modificationorders@gloucestershire.gov.uk.

Please put your initials on your map and date it. DO NOT ADD YOUR FULL SIGNATURE.

YOUR USE OF THE APPLICATION ROUTE

1. In which years did you use the application route?

From 1984 To 2023

2. Were there any extended periods during which you did not use the route at all? If so, please state when and why?

NO

3. Please describe the application route, including the start and finish points (providing Public Rights of Way numbers, road names or OS grid references if you can)

START SO80093305499

FINISH SO8119405353

4. How did you use the application route and how often? [Please tick any that apply]

	Daily	Weekly	Monthly	Every few months	Once a year	Other (please describe)
On foot	✓					
On horseback						
By pedal cycle						
By motor vehicle						
By horse-drawn vehicle						

5. Has the application route always followed the same course?

- Yes
 Don't know
 No

If no – how and when was the route altered?

THERE IS ALSO A LOWER PATH IN THE VALLEY WHICH IS PREFERRED BY SOME. I USE BOTH PATHS DEPENDANT ON THE WEATHER AND UNDERFOOT CONDITIONS.

6. Approximately how wide is the application route?
[Please give your estimate of the width across which you used the route including the width used when passing others or walking with others. Take care to consider the overall width of the route. If this varies, please describe how] [Or please state 'Don't know']

WIDEST 2.5 METRES

NARROWEST 0.5 METRE

7. What type of surface does the application route have? (for example grass, gravel, earth)
[For varying surfaces, please describe with reference to your map]

MAINLY GRASS

MUDDY IN WINTER

8. Have there ever been any of the following on the application route?

- a. Stiles [state locations and show on your map; please also say how long you've known them in place]

THERE HAS ALWAYS BEEN A STILE ON THE ENTRANCE TO VERNEY FIELD FROM BRAMBLE LANE. I AM ADVISED THAT THIS STILE HAS BEEN THERE FROM BEFORE WWII. THE OAK WAY STILE HAS BEEN THERE FOR AS LONG AS I HAVE BEEN USING THE PATH.

- b. Gates [state locations and show on your map; please also say how long you've known them in place & whether they've been locked (state whether permanently or temporarily locked)]

NONE

- c. Other barriers [state locations and show on your map; please also say how long you've known them in place]

NONE

9. Did any of the above prevent you from using the application route?

- No



Yes

If yes, please give details

.....
.....

10. Have you ever seen any signs or notices suggesting whether or not the application route is a public right of way? (for example "Private", "Keep Out", No Right of Way "Trespassers will be Prosecuted", "Permissive Route Only")

No

Yes

Don't know

If yes – state when and give details, including when they were present and mark their location on your map

.....
.....
.....

Land Ownership

11. Were you working for any owner or occupier of land crossed by the application route at the time when you used it, or were you a tenant / licensee of any such owner?

No

Yes

If yes – provide details and dates

.....
.....
.....

12. Did the owner or occupier ever give you permission (or did you seek permission) to use the application route?

No

Yes

If yes – provide details and dates

.....
.....
.....

13. Has anyone ever told you the application route was not public (including by an owner, tenant of the land or by anyone in their employment)?

- No
 Yes

(This question continues on the next page...)
If yes – provide details and dates

.....
.....
.....

14. Have you ever been stopped or turned back when using the application route?

- No
 Yes

If yes, please give details including when this happened and by who

.....
.....
.....

15. Have you ever had a private right to use the application route? (for example, an easement, private right of access, licence, etc.)

- No
 Yes

If yes, please give full details, including who gave the permission, why and when

.....
.....
.....

Other Information

16. Do you have, or do you have knowledge of, any documentary evidence which is relevant to the application route or which indicates public use? (for example photographs, guidebooks, letters, sale documents, old maps, etc.)

- No
 Yes

If yes – please provide details

.....
.....
.....

Are you willing to provide copies, if requested? No Yes

17. Please give any further information which you consider would be helpful in reaching a decision as to whether the application route should be recorded as a public right of way?
[Continue on a separate sheet if necessary]
[If you wish to provide a separate sketch map, please do so and attach to this statement]

I HAVE ALWAYS ASSUMED THAT THE PATH THROUGH VERNEY FIELD LEADING TO DOUROW WOODS WAS A PUBLIC RIGHT OF WAY, MSTBO IS IMPOSSIBLE TO USE AS IS CURRENTLY SHOWN BECAUSE THE ROUTE HAS BEEN UNDERMINED BY THE BRICK WORKS EXCAVATING CLAY.

.....
.....
.....

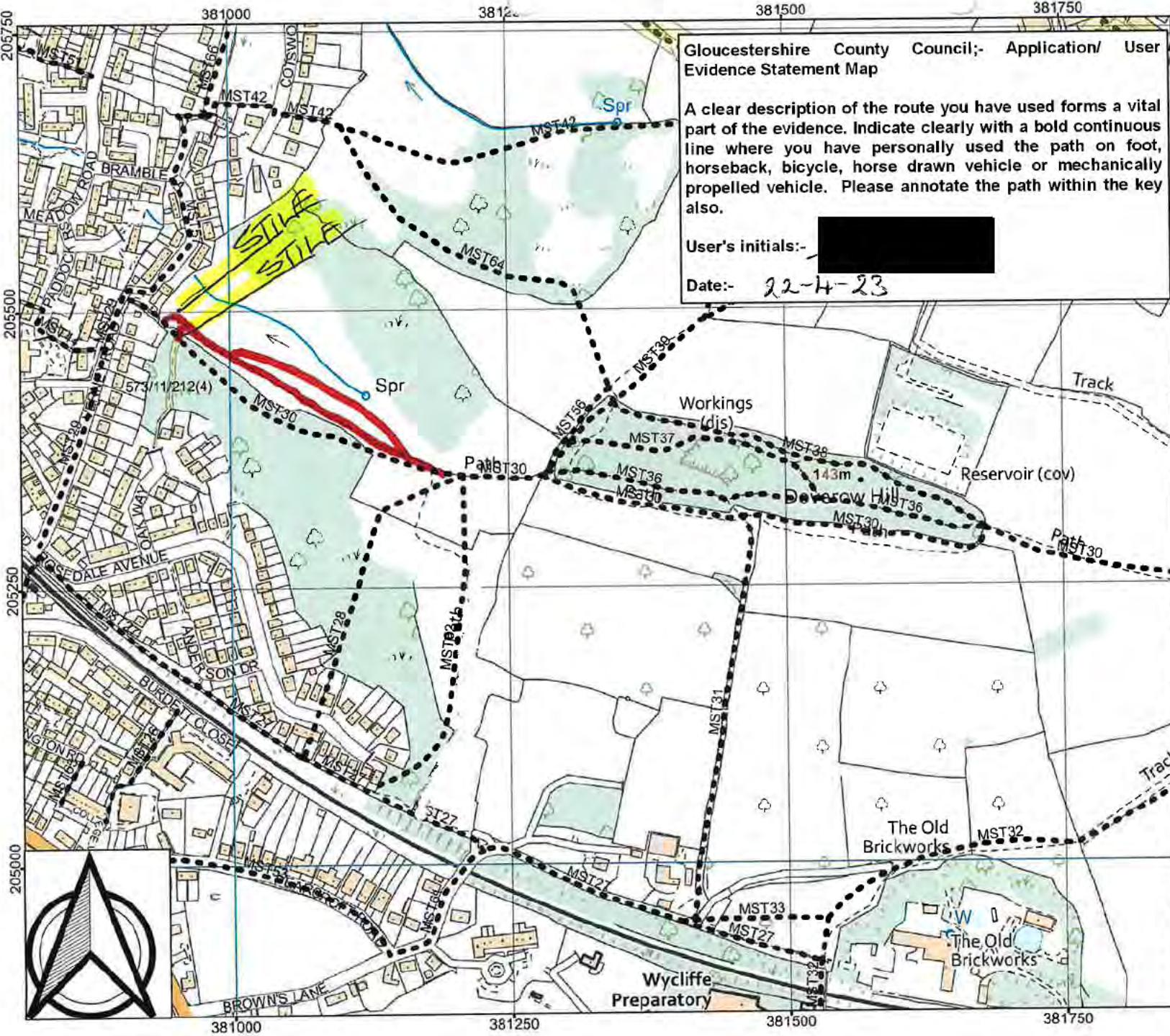
18. During the investigation the OMA may want to interview some or all of the claimants in order to gather additional information. Would you be willing to talk to an officer from the OMA about your knowledge of the application route?

- Yes
 No

19. Would you be willing to attend a hearing, or public inquiry to give evidence if necessary?

- Yes
 No

End of questions.



Gloucestershire County Council;- Application/ User Evidence Statement Map

A clear description of the route you have used forms a vital part of the evidence. Indicate clearly with a bold continuous line where you have personally used the path on foot, horseback, bicycle, horse drawn vehicle or mechanically propelled vehicle. Please annotate the path within the key also.

User's initials:- [Redacted]

Date:- 22-4-23

**VERNEY FIELDS
STONEHOUSE**

Key

- Claimed route**
- Unaffected public rights of way**

Highway Records

Shire Hall, Westgate Street,
Gloucester GL1 2TG
Tel. 01452 328981
www.gloucestershire.gov.uk
Drawn by: J Harris
SCALE: 1:4,634.005904
DATE: 04/04/2023

This map is reproduced from (or based upon) Ordnance Survey material with the permission of Ordnance Survey on behalf of the controller of Her Majesty's Stationery Office. © Crown Copyright and database right 2022. Ordnance Survey 100019134. Unauthorised reproduction infringes Crown copyright and may lead to prosecution or civil proceedings. You are not permitted to copy, sub-license, distribute or sell any of this data to third parties in any form.





PUBLIC RIGHT OF WAY USER EVIDENCE STATEMENT

PLEASE KEEP A COPY FOR YOUR OWN RECORDS

ABOUT YOU

Name Jayne Shere-Massey

Address 14 Oak Way

Stonhouse

Glos

Postcode GL10 2QJ

Year of Birth 1953

Have you lived at any other addresses during the time you have used the path or way? If so, please provide details and years [full addresses are not required]

No

MAP OF THE APPLICATION ROUTE

Please mark the route or routes which you have used on a blank copy of the general location map supplied by the OMA, and annotate the map with anything that is referred to in your statement. If the plan does not show the entire route used, or if any route or routes have been 'pre-marked', please contact the Modification Orders Team at modificationorders@gloucestershire.gov.uk.

Please put your initials on your map and date it. DO NOT ADD YOUR FULL SIGNATURE.

YOUR USE OF THE APPLICATION ROUTE

1. In which years did you use the application route?

From 2001 To 2023

2. Were there any extended periods during which you did not use the route at all? If so, please state when and why?

No

3. Please describe the application route, including the start and finish points (providing Public Rights of Way numbers, road names or OS grid references if you can)

From: S08093305499

TO : S08119405353

4. How did you use the application route and how often? [Please tick any that apply]

	Daily	Weekly	Monthly	Every few months	Once a year	Other (please describe)
On foot	✓					
On horseback						
By pedal cycle						
By motor vehicle						
By horse-drawn vehicle						

5. Has the application route always followed the same course?

Yes

Don't know

No

If no – how and when was the route altered?

THERE ARE TWO WELL USED PATHS THROUGH VERNEY FIELD OFTEN REFERRED TO AS 'TOP' AND 'BOTTOM'. EACH PATH IS WELL ESTABLISHED BUT THE BOTTOM PATH IS BETTER IN BAD WEATHER

6. Approximately how wide is the application route?
[Please give your estimate of the width across which you used the route including the width used when passing others or walking with others. Take care to consider the overall width of the route. If this varies, please describe how] [Or please state 'Don't know']

AS WIDE AS 2-5 METRES BUT NARROWS IN PLACES
TO 0.5 METRE

7. What type of surface does the application route have? (for example grass, gravel, earth)
[For varying surfaces, please describe with reference to your map]

GRASS BUT MUDDY IN PLACES

8. Have there ever been any of the following on the application route?

- a. Stiles [state locations and show on your map; please also say how long you've known them in place]

A STILE HAS ALWAYS EXISTED ON THE ENTRANCE TO VERNET FIELD
FROM BRAMBLE WANE - OVER 50 YEARS I AM TOLD. THE STILE FROM
OAK WAY HAS BEEN THERE FOR OVER 20 YEARS

- b. Gates [state locations and show on your map; please also say how long you've known them in place & whether they've been locked (state whether permanently or temporarily locked)]

NONE

- c. Other barriers [state locations and show on your map; please also say how long you've known them in place]

NONE

9. Did any of the above prevent you from using the application route?

- No

Yes

If yes, please give details

.....
.....

10. Have you ever seen any signs or notices suggesting whether or not the application route is a public right of way? (for example "Private", "Keep Out", No Right of Way "Trespassers will be Prosecuted", "Permissive Route Only")

No

Yes

Don't know

If yes – state when and give details, including when they were present and mark their location on your map

.....
.....
.....

Land Ownership

11. Were you working for any owner or occupier of land crossed by the application route at the time when you used it, or were you a tenant / licensee of any such owner?

No

Yes

If yes – provide details and dates

.....
.....
.....

12. Did the owner or occupier ever give you permission (or did you seek permission) to use the application route?

No

Yes

If yes – provide details and dates

.....
.....
.....

13. Has anyone ever told you the application route was not public (including by an owner, tenant of the land or by anyone in their employment)?

- No
- Yes

(This question continues on the next page...)
If yes – provide details and dates

.....
.....
.....

14. Have you ever been stopped or turned back when using the application route?

- No
- Yes

If yes, please give details including when this happened and by who

.....
.....
.....

15. Have you ever had a private right to use the application route? (for example, an easement, private right of access, licence, etc.)

- No
- Yes

If yes, please give full details, including who gave the permission, why and when

.....
.....
.....

Other Information

16. Do you have, or do you have knowledge of, any documentary evidence which is relevant to the application route or which indicates public use? (for example photographs, guidebooks, letters, sale documents, old maps, etc.)

No

Yes

If yes – please provide details

.....
.....
.....

Are you willing to provide copies, if requested?

No

Yes

17. Please give any further information which you consider would be helpful in reaching a decision as to whether the application route should be recorded as a public right of way?

[Continue on a separate sheet if necessary]

[If you wish to provide a separate sketch map, please do so and attach to this statement]

MST30 AS CURRENTLY SHOWN IS IMPASSABLE BECAUSE
THE ROUTE HAS BEEN UNDERMINED BY THE BRICKWORKS
EXCAVATING CLAY. WE MUST HAVE A FORMAL ROUTE
TO ACCESS DOVERLOW WOOD ETC.

.....
.....
.....
.....

18. During the investigation the OMA may want to interview some or all of the claimants in order to gather additional information. Would you be willing to talk to an officer from the OMA about your knowledge of the application route?

Yes

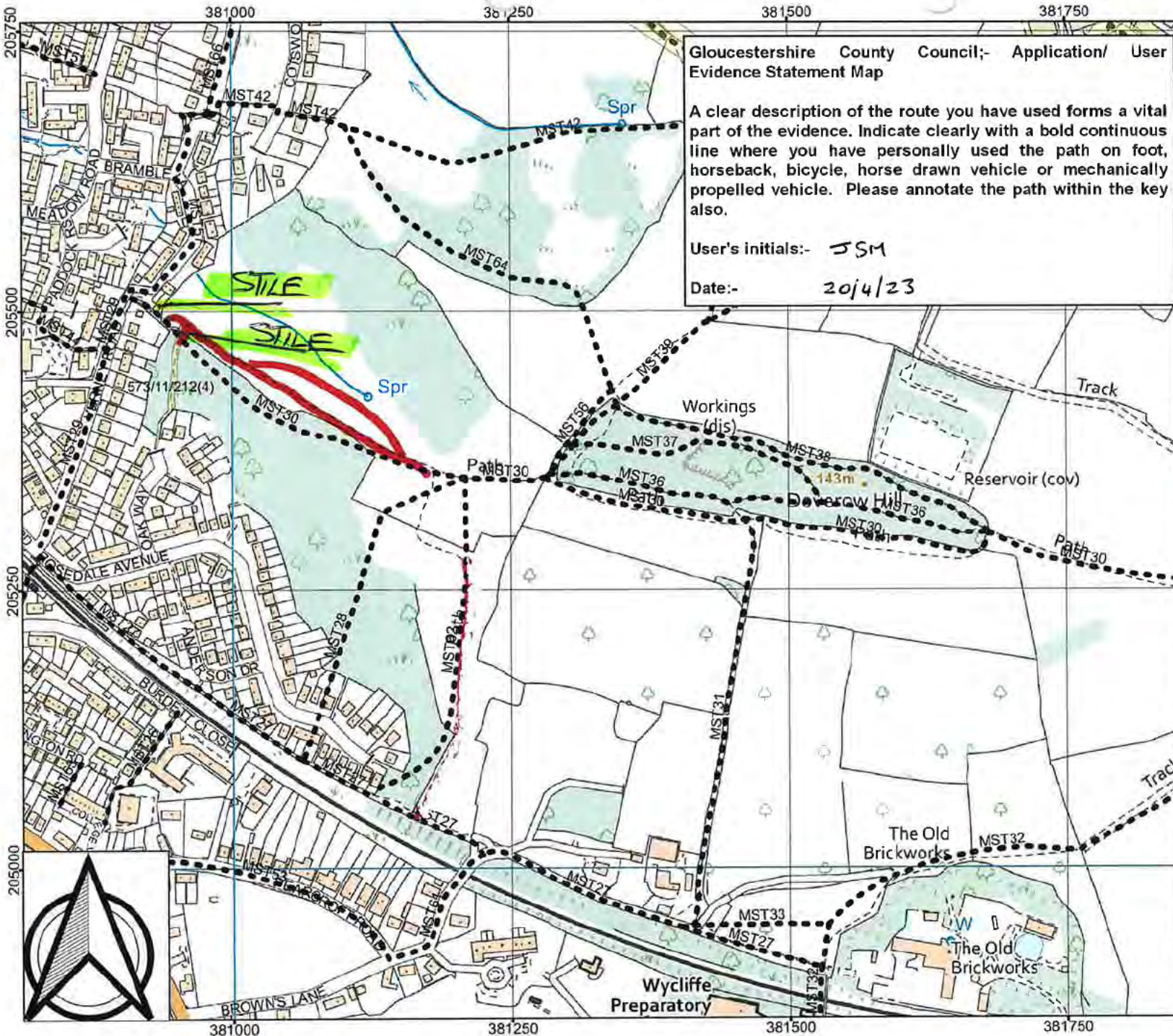
No

19. Would you be willing to attend a hearing, or public inquiry to give evidence if necessary?

Yes

No

End of questions.



Gloucestershire County Council;- Application/ User Evidence Statement Map

A clear description of the route you have used forms a vital part of the evidence. Indicate clearly with a bold continuous line where you have personally used the path on foot, horseback, bicycle, horse drawn vehicle or mechanically propelled vehicle. Please annotate the path within the key also.

User's initials:- JSM
 Date:- 20/4/23

**VERNEY FIELDS
 STONEHOUSE**

Key

- Claimed route**
- Unaffected public rights of way**

Highway Records

Shire Hall, Westgate Street,
 Gloucester GL1 2TG
 Tel. 01452 328981
www.gloucestershire.gov.uk
 Drawn by: J Harris
 SCALE: 1:4,634.005904
 DATE: 04/04/2023

This map is reproduced from (or based upon) Ordnance Survey material with the permission of Ordnance Survey on behalf of the controller of Her Majesty's Stationery Office. © Crown Copyright and database right 2022. Ordnance Survey 100019134. Unauthorised reproduction infringes Crown copyright and may lead to prosecution or civil proceedings. You are not permitted to copy, sub-license, distribute or sell any of this data to third parties in any form.





PUBLIC RIGHT OF WAY USER EVIDENCE STATEMENT

PLEASE KEEP A COPY FOR YOUR OWN RECORDS

ABOUT YOU

Name MRS B. A. MARTIN

Address 3 GLOUCESTER ROAD STONEHOUSE GLOS

Postcode GL10 2NZ

Year of Birth 1961

Have you lived at any other addresses during the time you have used the path or way? If so, please provide details and years [full addresses are not required]

NOT AS A ADULT 1961 - 1972 AS CHILD.

MAP OF THE APPLICATION ROUTE

Please mark the route or routes which you have used on a blank copy of the general location map supplied by the OMA, and annotate the map with anything that is referred to in your statement. If the plan does not show the entire route used, or if any route or routes have been 'pre-marked', please contact the Modification Orders Team at modificationorders@gloucestershire.gov.uk.

Please put your initials on your map and date it. DO NOT ADD YOUR FULL SIGNATURE.

YOUR USE OF THE APPLICATION ROUTE

1. In which years did you use the application route? From 1990s To PRESENT

2. Were there any extended periods during which you did not use the route at all? If so, please state when and why?

.....

3. Please describe the application route, including the start and finish points (providing Public Rights of Way numbers, road names or OS grid references if you can)

FROM 80809 3305499
 TO 508119405353

4. How did you use the application route and how often? [Please tick any that apply]

	Daily	Weekly	Monthly	Every few months	Once a year	Other (please describe)
On foot	✓					
On horseback						
By pedal cycle						
By motor vehicle						
By horse-drawn vehicle						

5. Has the application route always followed the same course?

- Yes
- Don't know
- No

If no – how and when was the route altered?

.....

.....

.....

6. Approximately how wide is the application route?
[Please give your estimate of the width across which you used the route including the width used when passing others or walking with others. Take care to consider the overall width of the route. If this varies, please describe how] [Or please state 'Don't know']

APPROX 10 FEET

7. What type of surface does the application route have? (for example grass, gravel, earth)
[For varying surfaces, please describe with reference to your map]

GRASS

8. Have there ever been any of the following on the application route?
a. Stiles [state locations and show on your map; please also say how long you've known them in place]

STILE TO ENTER DOUCROW
MILL AT TOP OF VERNY ROAD

- b. Gates [state locations and show on your map; please also say how long you've known them in place & whether they've been locked (state whether permanently or temporarily locked)]

OPEN STILE STEP THROUGH
GATE SO CAN'T BE LOCKED

- c. Other barriers [state locations and show on your map; please also say how long you've known them in place]

9. Did any of the above prevent you from using the application route?

No

Yes

If yes, please give details

.....
.....

10. Have you ever seen any signs or notices suggesting whether or not the application route is a public right of way? (for example "Private", "Keep Out", No Right of Way "Trespassers will be Prosecuted", "Permissive Route Only")

No

Yes

Don't know

If yes – state when and give details, including when they were present and mark their location on your map

.....
.....
.....

Land Ownership

11. Were you working for any owner or occupier of land crossed by the application route at the time when you used it, or were you a tenant / licensee of any such owner?

No

Yes

If yes – provide details and dates

.....
.....
.....

12. Did the owner or occupier ever give you permission (or did you seek permission) to use the application route?

No

Yes

If yes – provide details and dates

.....
.....
.....

13. Has anyone ever told you the application route was not public (including by an owner, tenant of the land or by anyone in their employment)?

- No
 Yes

(This question continues on the next page...)
If yes – provide details and dates

.....
.....
.....

14. Have you ever been stopped or turned back when using the application route?

- No
 Yes

If yes, please give details including when this happened and by who

.....
.....
.....

15. Have you ever had a private right to use the application route? (for example, an easement, private right of access, licence, etc.)

- No
 Yes

If yes, please give full details, including who gave the permission, why and when

.....
.....
.....

Other Information

16. Do you have, or do you have knowledge of, any documentary evidence which is relevant to the application route or which indicates public use? (for example photographs, guidebooks, letters, sale documents, old maps, etc.)

No

Yes

If yes – please provide details

.....
.....
.....

Are you willing to provide copies, if requested? No Yes

17. Please give any further information which you consider would be helpful in reaching a decision as to whether the application route should be recorded as a public right of way?

[Continue on a separate sheet if necessary]

[If you wish to provide a separate sketch map, please do so and attach to this statement]

I WAS BORN AND LIVED AT
DOUGROW AVENUE UNTIL I WAS ELEVEN.
SO I PLAYED AT DOUGROW FIELD
AND WOODS SIXTY YEARS AGO.

.....
.....
.....

18. During the investigation the OMA may want to interview some or all of the claimants in order to gather additional information. Would you be willing to talk to an officer from the OMA about your knowledge of the application route?

Yes

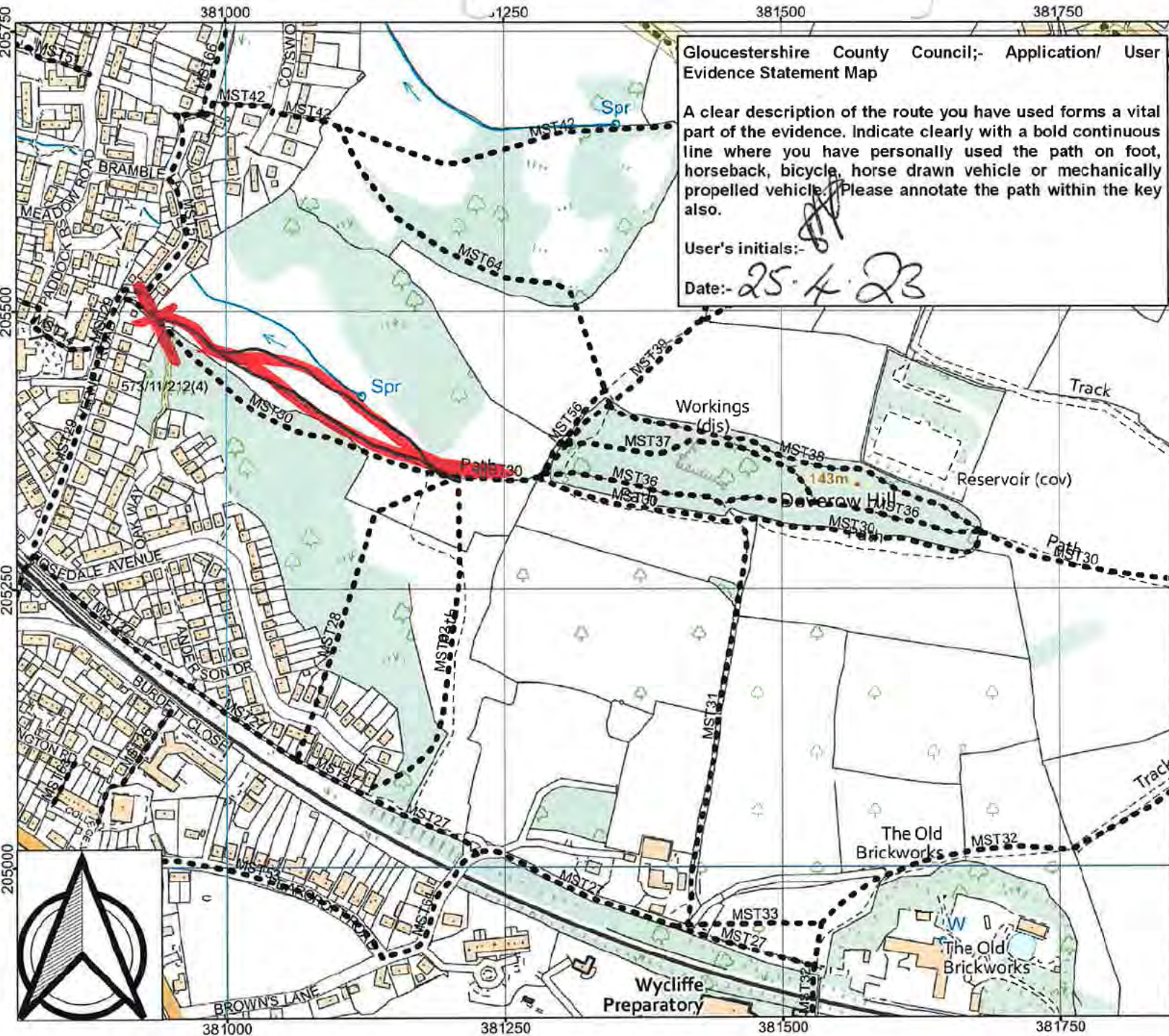
No

19. Would you be willing to attend a hearing, or public inquiry to give evidence if necessary?

Yes

No

End of questions.



Gloucestershire County Council;- Application/ User Evidence Statement Map

A clear description of the route you have used forms a vital part of the evidence. Indicate clearly with a bold continuous line where you have personally used the path on foot, horseback, bicycle, horse drawn vehicle or mechanically propelled vehicle. Please annotate the path within the key also.

User's initials:- *JH*
 Date:- *25.4.23*

VERNEY FIELDS STONEHOUSE

Key

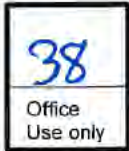
Claimed route

Unaffected public rights of way

Highway Records

Shire Hall, Westgate Street,
 Gloucester GL1 2TG
 Tel. 01452 328981
www.gloucestershire.gov.uk
 Drawn by: J Harris
 SCALE: 1:4,634.005904
 DATE: 04/04/2023

This map is reproduced from (or based upon) Ordnance Survey material with the permission of Ordnance Survey on behalf of the controller of Her Majesty's Stationery Office. © Crown Copyright and database right 2022. Ordnance Survey 100019134. Unauthorised reproduction infringes Crown copyright and may lead to prosecution or civil proceedings. You are not permitted to copy, sub-license, distribute or sell any of this data to third parties in any form.



PUBLIC RIGHT OF WAY USER EVIDENCE STATEMENT

PLEASE KEEP A COPY FOR YOUR OWN RECORDS

ABOUT YOU

Name MARGARET HOLT

Address FIELDWAYS

..... VERNEY ROAD

..... STONE HOUSE GLOS G

..... Postcode GL10 2QB

Year of Birth 1942

Have you lived at any other addresses during the time you have used the path or way?
If so, please provide details and years [full addresses are not required]

..... NO

MAP OF THE APPLICATION ROUTE

Please mark the route or routes which you have used on a blank copy of the general location map supplied by the OMA, and annotate the map with anything that is referred to in your statement. If the plan does not show the entire route used, or if any route or routes have been 'pre-marked', please contact the Modification Orders Team at modificationorders@gloucestershire.gov.uk.

Please put your initials on your map and date it. DO NOT ADD YOUR FULL SIGNATURE.

YOUR USE OF THE APPLICATION ROUTE

1. In which years did you use the application route?

From 1973 To PRESENT (APRIL 2023)

2. Were there any extended periods during which you did not use the route at all? If so, please state when and why?

..... NO

3. Please describe the application route, including the start and finish points (providing Public Rights of Way numbers, road names or OS grid references if you can)

FROM FOOTPATH UP FROM VERNEY ROAD — THEN
 UP TO DOVEROW (SEAT + OAK TREE) + UP LEFT
 TO METAL GATE OR STRAIGHT ON TO KISSING GATE
 + DOVEROW WOOD FROM S08093305499 to S08119405353

4. How did you use the application route and how often? [Please tick any that apply]

	Daily	Weekly	Monthly	Every few months	Once a year	Other (please describe)
On foot		<input checked="" type="checkbox"/>				
On horseback						
By pedal cycle						
By motor vehicle						
By horse-drawn vehicle						

5. Has the application route always followed the same course?

- Yes
 Don't know
 No

If no – how and when was the route altered?

.....

.....

.....

6. Approximately how wide is the application route?
[Please give your estimate of the width across which you used the route including the width used when passing others or walking with others. Take care to consider the overall width of the route. If this varies, please describe how] [Or please state 'Don't know']

ESTIMATED WIDTH 3' WIDE

7. What type of surface does the application route have? (for example grass, gravel, earth)
[For varying surfaces, please describe with reference to your map]

CLAY PATH MUDDY DURING WET WEATHER

8. Have there ever been any of the following on the application route?

- a. Stiles [state locations and show on your map; please also say how long you've known them in place]

STILE AT BOTTOM OF VERNY ROAD / BRAMBLE
LANE ENTRANCE AND HAS BEEN THERE OR
AN EQUIVALENT SINCE 1973

- b. Gates [state locations and show on your map; please also say how long you've known them in place & whether they've been locked (state whether permanently or temporarily locked)]

- c. Other barriers [state locations and show on your map; please also say how long you've known them in place]

9. Did any of the above prevent you from using the application route?

No

Yes

If yes, please give details

.....
.....

10. Have you ever seen any signs or notices suggesting whether or not the application route is a public right of way? (for example "Private", "Keep Out", No Right of Way "Trespassers will be Prosecuted", "Permissive Route Only")

No

Yes

Don't know

If yes – state when and give details, including when they were present and mark their location on your map

.....
.....
.....

Land Ownership

11. Were you working for any owner or occupier of land crossed by the application route at the time when you used it, or were you a tenant / licensee of any such owner?

No

Yes

If yes – provide details and dates

.....
.....
.....

12. Did the owner or occupier ever give you permission (or did you seek permission) to use the application route?

No

Yes

If yes – provide details and dates

.....
.....
.....

13. Has anyone ever told you the application route was not public (including by an owner, tenant of the land or by anyone in their employment)?

- No
 Yes

(This question continues on the next page...)
If yes – provide details and dates

.....
.....
.....

14. Have you ever been stopped or turned back when using the application route?

- No
 Yes

If yes, please give details including when this happened and by who

.....
.....
.....

15. Have you ever had a private right to use the application route? (for example, an easement, private right of access, licence, etc.)

- No
 Yes

If yes, please give full details, including who gave the permission, why and when

.....
.....
.....

Other Information

16. Do you have, or do you have knowledge of, any documentary evidence which is relevant to the application route or which indicates public use? (for example photographs, guidebooks, letters, sale documents, old maps, etc.)

No

Yes

If yes – please provide details

PHOTOS ENCLOSED

Are you willing to provide copies, if requested?

No

Yes

17. Please give any further information which you consider would be helpful in reaching a decision as to whether the application route should be recorded as a public right of way?

[Continue on a separate sheet if necessary]

[If you wish to provide a separate sketch map, please do so and attach to this statement]

18. During the investigation the OMA may want to interview some or all of the claimants in order to gather additional information. Would you be willing to talk to an officer from the OMA about your knowledge of the application route?

Yes

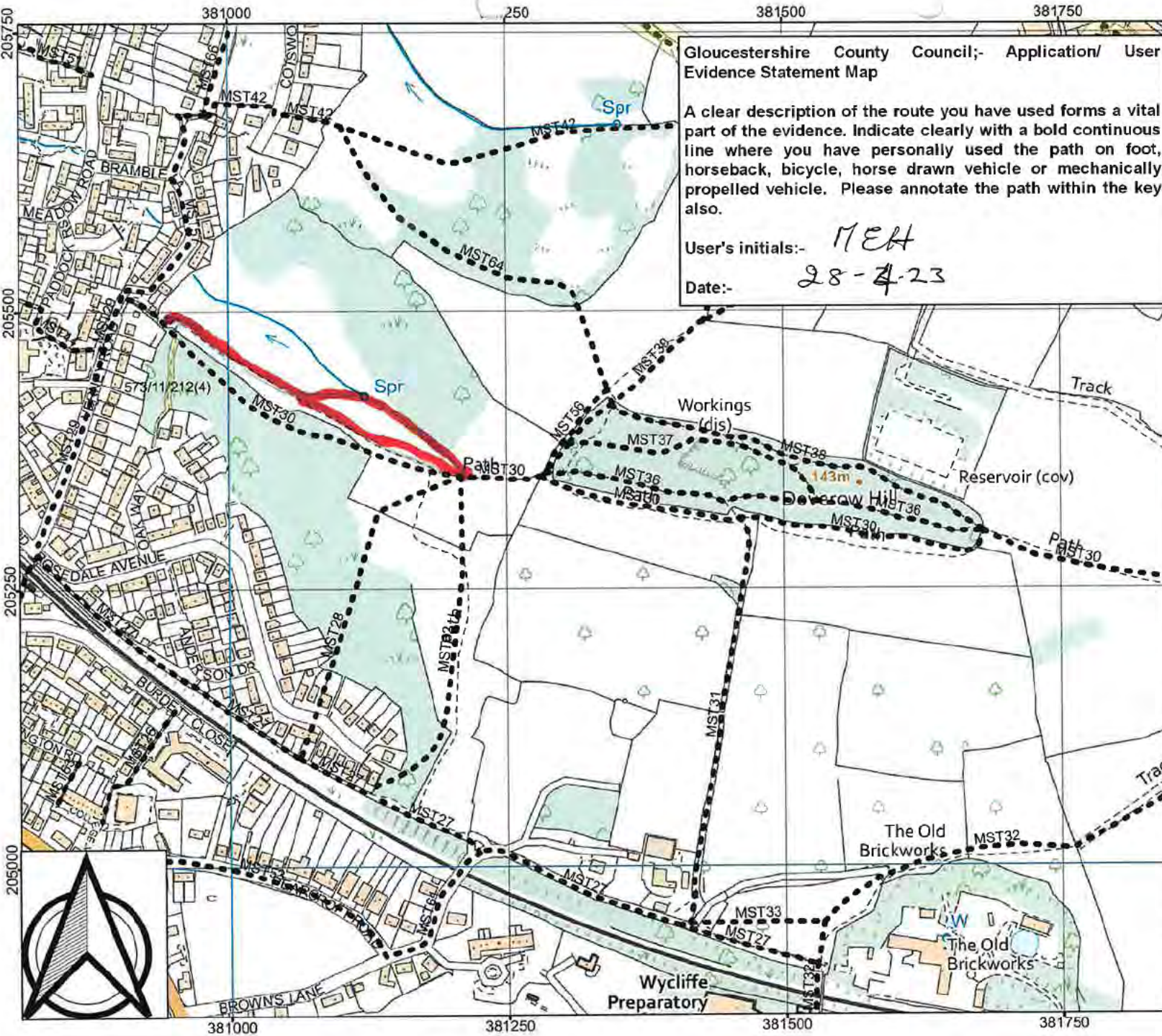
No

19. Would you be willing to attend a hearing, or public inquiry to give evidence if necessary?

Yes

No

End of questions.





Gloucestershire County Council;- Application/ User Evidence Statement Map

A clear description of the route you have used forms a vital part of the evidence. Indicate clearly with a bold continuous line where you have personally used the path on foot, horseback, bicycle, horse drawn vehicle or mechanically propelled vehicle. Please annotate the path within the key also.

User's initials:- *MEH*
 Date:- *28-4-23*

VERNEY FIELDS STONEHOUSE

Key

- Claimed route**

- Unaffected public rights of way**


Highway Records

Shire Hall, Westgate Street,
 Gloucester GL1 2TG
 Tel. 01452 328981
www.gloucestershire.gov.uk
 Drawn by: J Harris
 SCALE: 1:4,634.005904
 DATE: 04/04/2023

This map is reproduced from (or based upon) Ordnance Survey material with the permission of Ordnance Survey on behalf of the controller of Her Majesty's Stationery Office. © Crown Copyright and database right 2022. Ordnance Survey 100019134. Unauthorised reproduction infringes Crown copyright and may lead to prosecution or civil proceedings. You are not permitted to copy, sub-license, distribute or sell any of this data to third parties in any form.



RUNNING UP
DOVEROW HILL WITH DOGS
C 2004



SHOWS HILL LEADING FROM
OAK TREE WITH BENCH TO JUST BEFORE WOOD



My husband and I moved to Fieldways (the last house in Verney Road) in 1972

We both have walked the hills extensively; the one in question has been used daily/weekly

We took our 3 children walking, sledging, running up the hills over the years

Later one of my daughters moved to this area and we all walked Doverow Hills with their children

I enclose a picture of my late husband with son and grandchildren (around 2000)

MBA





PUBLIC RIGHT OF WAY USER EVIDENCE STATEMENT

PLEASE KEEP A COPY FOR YOUR OWN RECORDS

ABOUT YOU

Name Neil Gibbs

Address 47 Arrowsmith Drive
STONEHOUSE

Postcode GL10 2QS

Year of Birth 1957

Have you lived at any other addresses during the time you have used the path or way?
If so, please provide details and years [full addresses are not required]

Ryebrnds Road, Stonehouse 1980 - 2000

MAP OF THE APPLICATION ROUTE

Please mark the route or routes which you have used on a blank copy of the general location map supplied by the OMA, and annotate the map with anything that is referred to in your statement. If the plan does not show the entire route used, or if any route or routes have been 'pre-marked', please contact the Modification Orders Team at modificationorders@gloucestershire.gov.uk.

Please put your initials on your map and date it. DO NOT ADD YOUR FULL SIGNATURE.

YOUR USE OF THE APPLICATION ROUTE

1. In which years did you use the application route?

From 1980 To 2023

2. Were there any extended periods during which you did not use the route at all? If so, please state when and why?

No

.....
.....
3. Please describe the application route, including the start and finish points (providing Public Rights of Way numbers, road names or OS grid references if you can)

Path from top of Verney Road / Bramble Lane
to the viewpoint just below Dawson Woods
Runs parallel with MST30 which is inaccessible

4. How did you use the application route and how often? [Please tick any that apply]

	Daily	Weekly	Monthly	Every few months	Once a year	Other (please describe)
On foot		✓	✓			
On horseback						
By pedal cycle						
By motor vehicle						
By horse-drawn vehicle						

5. Has the application route always followed the same course?

- Yes
 Don't know
 No

If no – how and when was the route altered?

.....
.....
.....

6. Approximately how wide is the application route?
[Please give your estimate of the width across which you used the route including the width used when passing others or walking with others. Take care to consider the overall width of the route. If this varies, please describe how] [Or please state 'Don't know']

Approx 1 metre.

7. What type of surface does the application route have? (for example grass, gravel, earth)
[For varying surfaces, please describe with reference to your map]

Grass and earth

8. Have there ever been any of the following on the application route?

- a. Stiles [state locations and show on your map; please also say how long you've known them in place]

Stile at the top of Verney Road has been in situ for as long as I can recall.

- b. Gates [state locations and show on your map; please also say how long you've known them in place & whether they've been locked (state whether permanently or temporarily locked)]

N/A

- c. Other barriers [state locations and show on your map; please also say how long you've known them in place]

N/A

9. Did any of the above prevent you from using the application route?

No

Yes

If yes, please give details

.....
.....

10. Have you ever seen any signs or notices suggesting whether or not the application route is a public right of way? (for example "Private", "Keep Out", No Right of Way "Trespassers will be Prosecuted", "Permissive Route Only")

No

Yes

Don't know

If yes – state when and give details, including when they were present and mark their location on your map

.....
.....
.....

Land Ownership

11. Were you working for any owner or occupier of land crossed by the application route at the time when you used it, or were you a tenant / licensee of any such owner?

No

Yes

If yes – provide details and dates

.....
.....
.....

12. Did the owner or occupier ever give you permission (or did you seek permission) to use the application route?

No

Yes

If yes – provide details and dates

.....
.....
.....

13. Has anyone ever told you the application route was not public (including by an owner, tenant of the land or by anyone in their employment)?

- No
 Yes

(This question continues on the next page...)
If yes – provide details and dates

.....
.....
.....

14. Have you ever been stopped or turned back when using the application route?

- No
 Yes

If yes, please give details including when this happened and by who

.....
.....
.....

15. Have you ever had a private right to use the application route? (for example, an easement, private right of access, licence, etc.)

- No
 Yes

If yes, please give full details, including who gave the permission, why and when

.....
.....
.....

Other Information

16. Do you have, or do you have knowledge of, any documentary evidence which is relevant to the application route or which indicates public use? (for example photographs, guidebooks, letters, sale documents, old maps, etc.)

- No
 Yes

If yes – please provide details

.....
.....
.....

Are you willing to provide copies, if requested? No Yes

17. Please give any further information which you consider would be helpful in reaching a decision as to whether the application route should be recorded as a public right of way?

[Continue on a separate sheet if necessary]

[If you wish to provide a separate sketch map, please do so and attach to this statement]

This footway provides access to a well known and much enjoyed local viewpoint where there is a bench under a famous tree. This is a place much used by local people for generations.

.....
.....
.....
.....

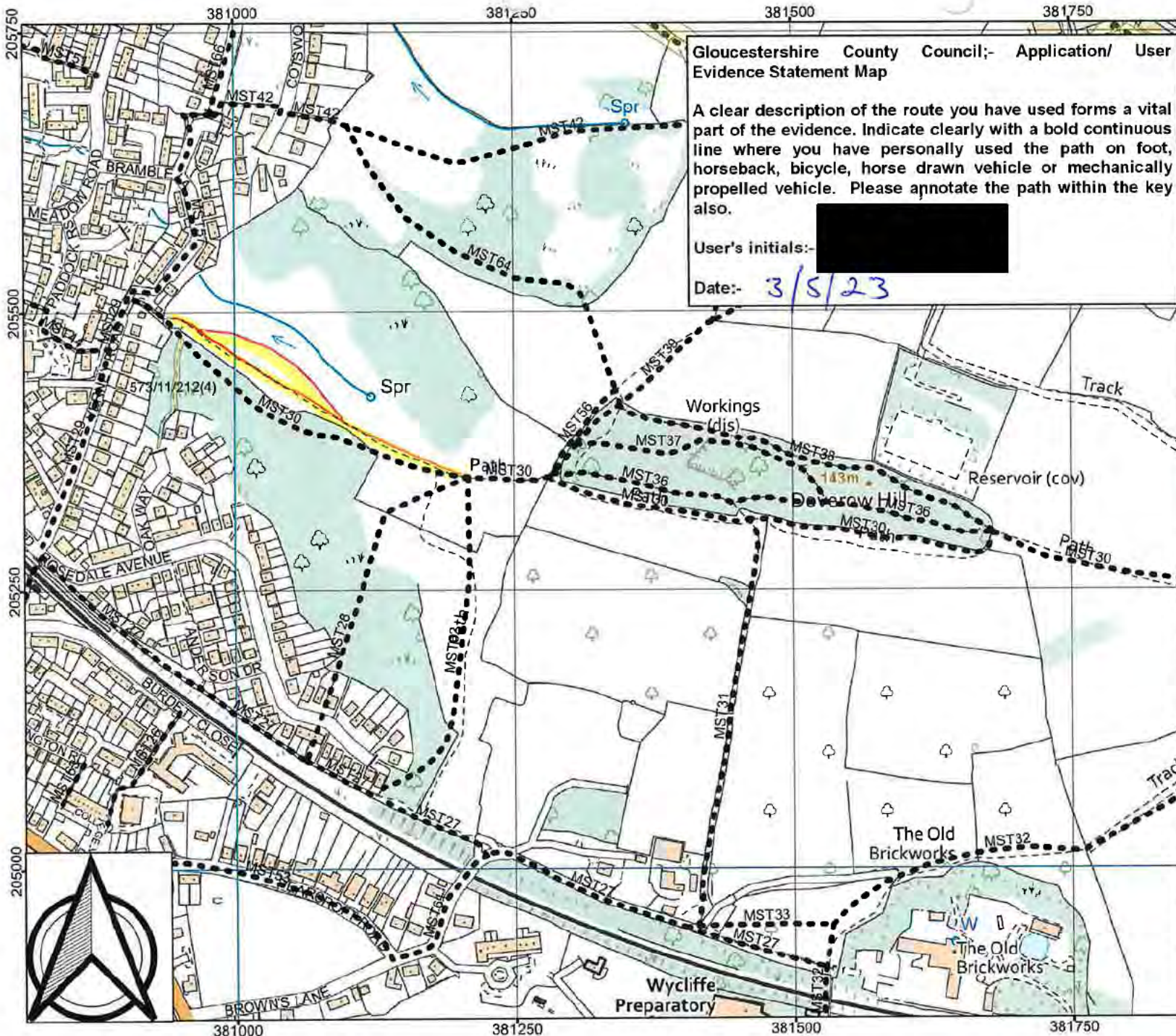
18. During the investigation the OMA may want to interview some or all of the claimants in order to gather additional information. Would you be willing to talk to an officer from the OMA about your knowledge of the application route?

- Yes
 No

19. Would you be willing to attend a hearing, or public inquiry to give evidence if necessary?

- Yes
 No

End of questions.



Gloucestershire County Council;- Application/ User Evidence Statement Map

A clear description of the route you have used forms a vital part of the evidence. Indicate clearly with a bold continuous line where you have personally used the path on foot, horseback, bicycle, horse drawn vehicle or mechanically propelled vehicle. Please annotate the path within the key also.

User's initials:-



Date:- 3/5/23

**VERNEY FIELDS
STONEHOUSE**

Key

- Claimed route
- Unaffected public rights of way

Highway Records

Shire Hall, Westgate Street,
Gloucester GL1 2TG
Tel. 01452 328981
www.gloucestershire.gov.uk
Drawn by: J Harris
SCALE: 1:4,634.005904
DATE: 04/04/2023

This map is reproduced from (or based upon) Ordnance Survey material with the permission of Ordnance Survey on behalf of the controller of Her Majesty's Stationery Office. © Crown Copyright and database right 2022, Ordnance Survey 100019134. Unauthorised reproduction infringes Crown copyright and may lead to prosecution or civil proceedings. You are not permitted to copy, sub-license, distribute or sell any of this data to third parties in any form.



PUBLIC RIGHT OF WAY USER EVIDENCE STATEMENT

PLEASE KEEP A COPY FOR YOUR OWN RECORDS

ABOUT YOU

Name Neil GIBBS

Address 47 Arrowsmith Drive
STONEHOUSE

Postcode GL10 2QS

Year of Birth 1957

Have you lived at any other addresses during the time you have used the path or way?
If so, please provide details and years [full addresses are not required]

Ryebrnds Road, Stonehouse 1980 - 2000

MAP OF THE APPLICATION ROUTE

Please mark the route or routes which you have used on a blank copy of the general location map supplied by the OMA, and annotate the map with anything that is referred to in your statement. If the plan does not show the entire route used, or if any route or routes have been 'pre-marked', please contact the Modification Orders Team at modificationorders@gloucestershire.gov.uk.

Please put your initials on your map and date it. DO NOT ADD YOUR FULL SIGNATURE.

YOUR USE OF THE APPLICATION ROUTE

1. In which years did you use the application route?

From 1980 To 2023

2. Were there any extended periods during which you did not use the route at all? If so, please state when and why?

No

.....
.....
3. Please describe the application route, including the start and finish points (providing Public Rights of Way numbers, road names or OS grid references if you can)

Path from top of Verney Road / Bramble Lane
to the viewpoint just below Dawson Woods
Runs parallel with MST30 which is inaccessible

4. How did you use the application route and how often? [Please tick any that apply]

	Daily	Weekly	Monthly	Every few months	Once a year	Other (please describe)
On foot		✓	✓			
On horseback						
By pedal cycle						
By motor vehicle						
By horse-drawn vehicle						

5. Has the application route always followed the same course?

- Yes
 Don't know
 No

If no – how and when was the route altered?

.....
.....
.....

6. Approximately how wide is the application route?
[Please give your estimate of the width across which you used the route including the width used when passing others or walking with others. Take care to consider the overall width of the route. If this varies, please describe how] [Or please state 'Don't know']

Approx 1 metre.

7. What type of surface does the application route have? (for example grass, gravel, earth)
[For varying surfaces, please describe with reference to your map]

Grass and earth

8. Have there ever been any of the following on the application route?

- a. Stiles [state locations and show on your map; please also say how long you've known them in place]

Stile at the top of Verney Road has been in situ for as long as I can recall.

- b. Gates [state locations and show on your map; please also say how long you've known them in place & whether they've been locked (state whether permanently or temporarily locked)]

N/A

- c. Other barriers [state locations and show on your map; please also say how long you've known them in place]

N/A

9. Did any of the above prevent you from using the application route?

No

Yes

If yes, please give details

.....
.....

10. Have you ever seen any signs or notices suggesting whether or not the application route is a public right of way? (for example "Private", "Keep Out", No Right of Way "Trespassers will be Prosecuted", "Permissive Route Only")

No

Yes

Don't know

If yes – state when and give details, including when they were present and mark their location on your map

.....
.....
.....

Land Ownership

11. Were you working for any owner or occupier of land crossed by the application route at the time when you used it, or were you a tenant / licensee of any such owner?

No

Yes

If yes – provide details and dates

.....
.....
.....

12. Did the owner or occupier ever give you permission (or did you seek permission) to use the application route?

No

Yes

If yes – provide details and dates

.....
.....
.....

13. Has anyone ever told you the application route was not public (including by an owner, tenant of the land or by anyone in their employment)?

- No
 Yes

(This question continues on the next page...)
If yes – provide details and dates

.....
.....
.....

14. Have you ever been stopped or turned back when using the application route?

- No
 Yes

If yes, please give details including when this happened and by who

.....
.....
.....

15. Have you ever had a private right to use the application route? (for example, an easement, private right of access, licence, etc.)

- No
 Yes

If yes, please give full details, including who gave the permission, why and when

.....
.....
.....

Other Information

16. Do you have, or do you have knowledge of, any documentary evidence which is relevant to the application route or which indicates public use? (for example photographs, guidebooks, letters, sale documents, old maps, etc.)

- No
 Yes

If yes – please provide details

.....
.....
.....

Are you willing to provide copies, if requested? No Yes

17. Please give any further information which you consider would be helpful in reaching a decision as to whether the application route should be recorded as a public right of way?

[Continue on a separate sheet if necessary]

[If you wish to provide a separate sketch map, please do so and attach to this statement]

This footway provides access to a well known and much enjoyed local viewpoint where there is a bench under a famous tree. This is a place much used by local people for generations.

.....
.....
.....
.....

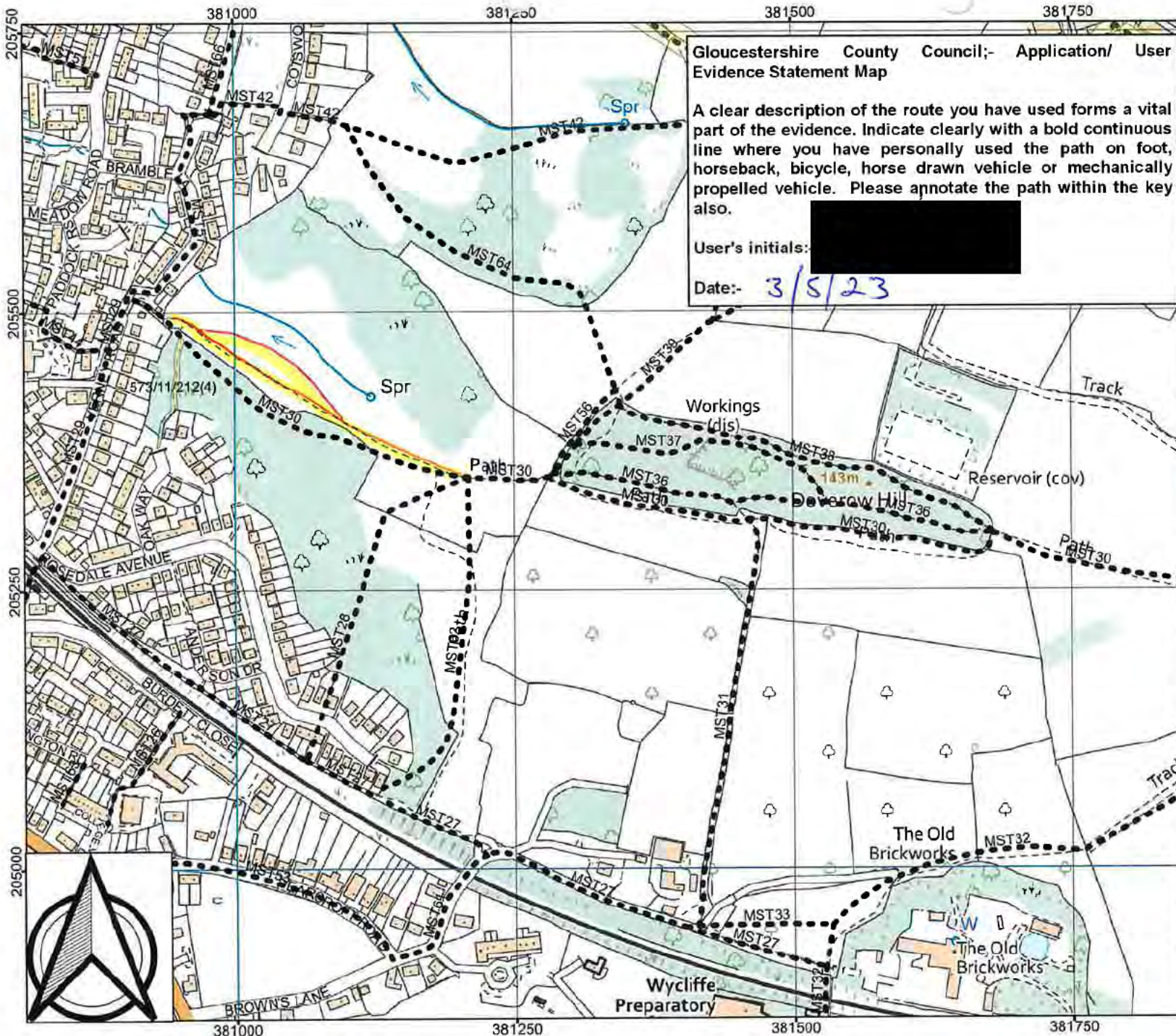
18. During the investigation the OMA may want to interview some or all of the claimants in order to gather additional information. Would you be willing to talk to an officer from the OMA about your knowledge of the application route?

- Yes
 No

19. Would you be willing to attend a hearing, or public inquiry to give evidence if necessary?

- Yes
 No

End of questions.



Gloucestershire County Council;- Application/ User Evidence Statement Map

A clear description of the route you have used forms a vital part of the evidence. Indicate clearly with a bold continuous line where you have personally used the path on foot, horseback, bicycle, horse drawn vehicle or mechanically propelled vehicle. Please annotate the path within the key also.

User's initials: [REDACTED]

Date:- 3/5/23

**VERNEY FIELDS
STONEHOUSE**

Key


Claimed route

Unaffected public rights of way

Highway Records

Shire Hall, Westgate Street,
Gloucester GL1 2TG
Tel. 01452 328981
www.gloucestershire.gov.uk
Drawn by: J Harris
SCALE: 1:4,634.005904
DATE: 04/04/2023

This map is reproduced from (or based upon) Ordnance Survey material with the permission of Ordnance Survey on behalf of the controller of Her Majesty's Stationery Office. © Crown Copyright and database right 2022, Ordnance Survey 100019134. Unauthorised reproduction infringes Crown copyright and may lead to prosecution or civil proceedings. You are not permitted to copy, sub-license, distribute or sell any of this data to third parties in any form.



PUBLIC RIGHT OF WAY USER EVIDENCE STATEMENT

PLEASE KEEP A COPY FOR YOUR OWN RECORDS

ABOUT YOU

Name Sue Bohlen,

Address 17 Cotswold Green,
Stonehouse

Postcode GL10 2ES

Year of Birth 1955

Have you lived at any other addresses during the time you have used the path or way?
If so, please provide details and years [full addresses are not required]

..... NO

MAP OF THE APPLICATION ROUTE

Please mark the route or routes which you have used on a blank copy of the general location map supplied by the OMA, and annotate the map with anything that is referred to in your statement. If the plan does not show the entire route used, or if any route or routes have been 'pre-marked', please contact the Modification Orders Team at modificationorders@gloucestershire.gov.uk.

Please put your initials on your map and date it. DO NOT ADD YOUR FULL SIGNATURE.

YOUR USE OF THE APPLICATION ROUTE

1. In which years did you use the application route?

From 2011 To 2023

2. Were there any extended periods during which you did not use the route at all? If so, please state when and why?

..... NO

3. Please describe the application route, including the start and finish points (providing Public Rights of Way numbers, road names or OS grid references if you can)

stile at Verney Rd/Bramble Lane
entrance, both paths meet at Oak
Tree with bench.

4. How did you use the application route and how often? [Please tick any that apply]

	Daily	Weekly	Monthly	Every few months	Once a year	Other (please describe)
On foot	<input checked="" type="checkbox"/>					
On horseback						
By pedal cycle						
By motor vehicle						
By horse-drawn vehicle						

5. Has the application route always followed the same course?

- Yes
 Don't know
 No

If no – how and when was the route altered?

.....

6. Approximately how wide is the application route?

[Please give your estimate of the width across which you used the route including the width used when passing others or walking with others. Take care to consider the overall width of the route. If this varies, please describe how] [Or please state 'Don't know']

2-3 mtrs wide at Verney rd end -
then 1/2 metre - narrows + widens up hill.

7. What type of surface does the application route have? (for example grass, gravel, earth)
[For varying surfaces, please describe with reference to your map]

earth + grass

8. Have there ever been any of the following on the application route?

a. Stiles [state locations and show on your map; please also say how long you've known them in place]

stile at Bramble Lane.

b. Gates [state locations and show on your map; please also say how long you've known them in place & whether they've been locked (state whether permanently or temporarily locked)]

No.

c. Other barriers [state locations and show on your map; please also say how long you've known them in place]

No

9. Did any of the above prevent you from using the application route?

No

Yes

If yes, please give details

.....
.....

10. Have you ever seen any signs or notices suggesting whether or not the application route is a public right of way? (for example "Private", "Keep Out", No Right of Way "Trespassers will be Prosecuted", "Permissive Route Only")

No

*

Yes

Don't know

If yes – state when and give details, including when they were present and mark their location on your map

* signs erected in March 2023. saying private, keep to footpath.

Land Ownership

11. Were you working for any owner or occupier of land crossed by the application route at the time when you used it, or were you a tenant / licensee of any such owner?

No

Yes

If yes – provide details and dates

.....
.....
.....

12. Did the owner or occupier ever give you permission (or did you seek permission) to use the application route?

No

Yes

If yes – provide details and dates

.....
.....
.....

13. Has anyone ever told you the application route was not public (including by an owner, tenant of the land or by anyone in their employment)?

- No
 Yes

(This question continues on the next page...)
If yes – provide details and dates

.....
.....
.....

14. Have you ever been stopped or turned back when using the application route?

- No
 Yes

If yes, please give details including when this happened and by who

.....
.....
.....

15. Have you ever had a private right to use the application route? (for example, an easement, private right of access, licence, etc.)

- No
 Yes

If yes, please give full details, including who gave the permission, why and when

.....
.....
.....

Other Information

16. Do you have, or do you have knowledge of, any documentary evidence which is relevant to the application route or which indicates public use? (for example photographs, guidebooks, letters, sale documents, old maps, etc.)

No

Yes

If yes – please provide details

.....
.....
.....

Are you willing to provide copies, if requested?

No

Yes

17. Please give any further information which you consider would be helpful in reaching a decision as to whether the application route should be recorded as a public right of way?

[Continue on a separate sheet if necessary]

[If you wish to provide a separate sketch map, please do so and attach to this statement]

I have always used this route. It is commonly enjoyed by many people for access to nature.

.....
.....
.....
.....

18. During the investigation the OMA may want to interview some or all of the claimants in order to gather additional information. Would you be willing to talk to an officer from the OMA about your knowledge of the application route?

Yes

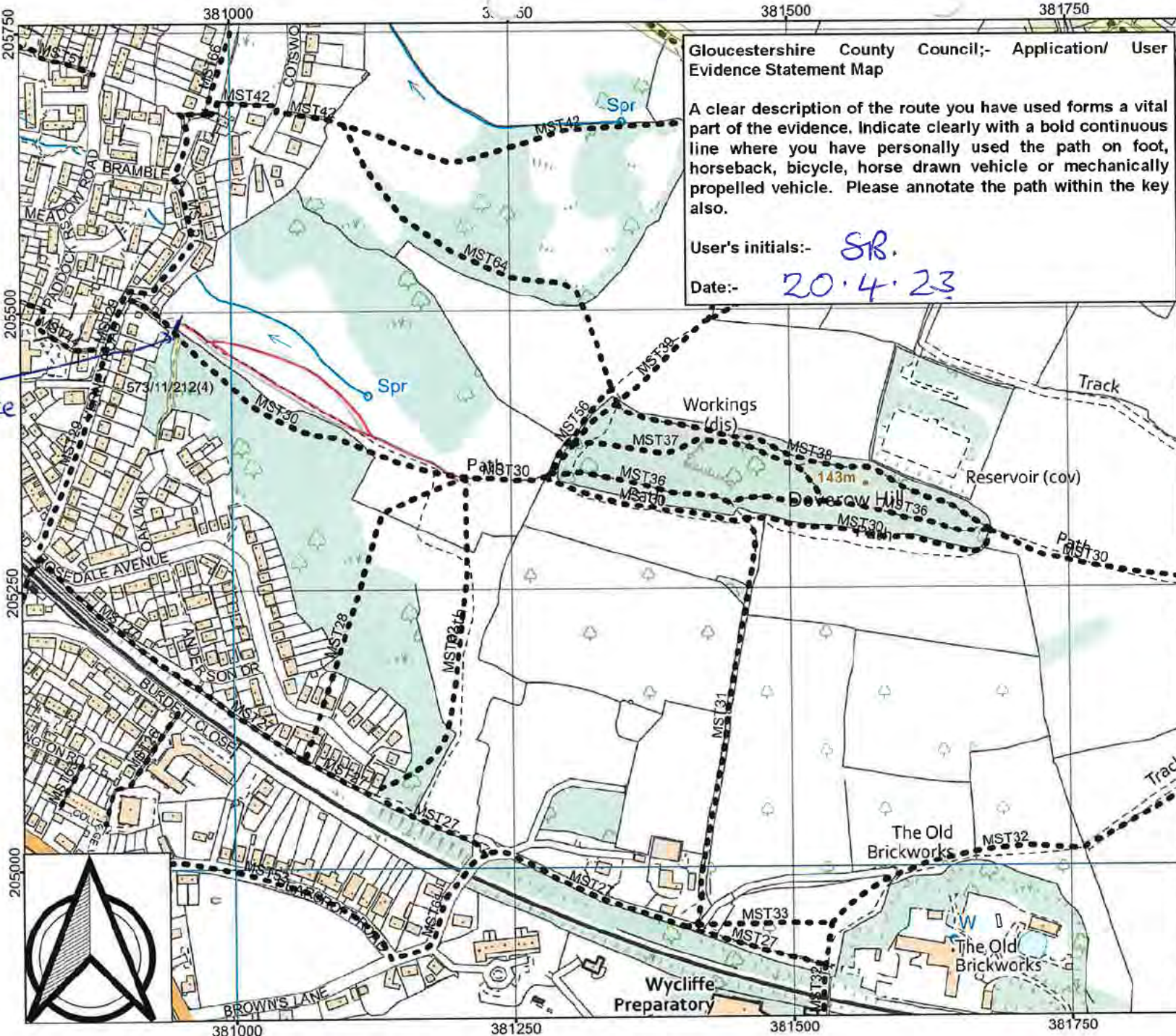
No

19. Would you be willing to attend a hearing, or public inquiry to give evidence if necessary?

Yes

No

End of questions.



Gloucestershire County Council;- Application/ User Evidence Statement Map

A clear description of the route you have used forms a vital part of the evidence. Indicate clearly with a bold continuous line where you have personally used the path on foot, horseback, bicycle, horse drawn vehicle or mechanically propelled vehicle. Please annotate the path within the key also.

User's initials:- **SR.**

Date:- **20.4.23**

**VERNEY FIELDS
STONEHOUSE**

Key

Claimed route



Unaffected public rights of way



Highway Records

Shire Hall, Westgate Street,
Gloucester GL1 2TG
Tel. 01452 328981
www.gloucestershire.gov.uk
Drawn by: J Harris
SCALE: 1:4,634.005904
DATE: 04/04/2023

This map is reproduced from (or based upon) Ordnance Survey material with the permission of Ordnance Survey on behalf of the controller of Her Majesty's Stationery Office. © Crown Copyright and database right 2022, Ordnance Survey 100019134. Unauthorised reproduction infringes Crown copyright and may lead to prosecution or civil proceedings. You are not permitted to copy, sub-license, distribute or sell any of this data to third parties in any form.

stile + notice

