

HARRIS, Jaci

From: Taubert, Kath [REDACTED]
Sent: 17 January 2025 13:24
To: HAWORTH, Julie; Hanman, Richard
Cc: _WEB_Estates Admin
Subject: Re: Notice of Made Definitive Map and Statement Modification Order, Additional Public Footpath, Oak Way to MST30, Parish of Stonehouse Gloucestershire

Good afternoon

I can confirm that these documents have been printed and area available in our "document on Deposit" folder in reception

Kind regards

Kath



Kath Taubert

Senior Systems and Business
Improvement Officer
Stroud District Council

Ebley Mill, Ebley Wharf
Stroud, Gloucestershire. GL5 4UB

T [REDACTED]
W www.stroud.gov.uk

From: HAWORTH, Julie <[REDACTED]>
Sent: 17 January 2025 13:16
To: Hanman, Richard <[REDACTED]>
Cc: _WEB_Estates Admin <estates.admin@stroud.gov.uk>; Taubert, Kath <[REDACTED]>
Subject: Notice of Made Definitive Map and Statement Modification Order, Additional Public Footpath, Oak Way to MST30, Parish of Stonehouse Gloucestershire

CAUTION: This email originated from outside your organization. Exercise caution when opening attachments or clicking links, especially from unknown senders.

Dear Sir/Madam,

Please find attached a letter, notice and scanned copy of the Made Order regarding the addition of a public footpath at Oak Way to MST30, Parish of Stonehouse, Gloucestershire. I would be grateful if you could

acknowledge receipt and arrange for the paperwork to be placed on deposit for members of the public up to and including 5 March 2025.

Please do not hesitate to contact me if you have any queries.

Kind regards

Julie Haworth

Asset Data Officer (Definitive Map)
Gloucestershire County Council
Traffic and Major Projects
Block 5, 6th Floor
Bearlands
Shire Hall
Gloucester, GL1 2TR

Important: Please note that, as Modification Order applications may result in a legal Order being made to change the Definitive Map of Public Rights of Way, any evidence, comments or objections you submit in respect of a Modification Order application, whether current or proposed, will form part of the published record of the application and may be available to anyone who requests it (including any affected landowner or their representative); this will include certain personal data.

The way we use your data, and your rights, are set out in our published Privacy Notice at:
<https://www.gloucestershire.gov.uk/prow/definitive-map-and-associated-registers/>.

HAWORTH, Julie

From: Chas Townley <[REDACTED]>
Sent: 20 January 2025 16:21
To: HAWORTH, Julie
Subject: Re: Notice of Made Definitive Map and Statement Modification Order, Additional Public Footpath, Oak Way to MST30, Parish of Stonehouse, Gloucestershire

Hi Julie

I would like to confirm that I have received notification of this order on behalf of OSS and confirm that we support the making of this order and stand ready to support the confirmation of this order at inquiry, in the event that it attracts objections from other interested parties.

I note that, whilst it was not discussed in your report to Committee (or did I miss it?), the order has been made including DS text that B to C will not be Highway Maintained at Public Expense.

I am unclear what duties or powers therefore apply to this route or any other route. For example this route clearly does not require a gate or stile but if one was installed/replaced would the Council contribute to that? And in the event that the route was obstructed what are the duties/power of the Highway Authority?

Also there is a maintenance power in respect of privately maintainable rights of way by Parish Council's <https://www.legislation.gov.uk/ukpga/1980/66/section/50> But I am unclear what consents, if any, a parish council, would require from the landowner before undertaking such maintenance.

If there some operational guidance or training notes/handouts on what duties/powers exist in respect of routes on the definitive map which are deemed nto to be maintainable at public expense, I wonder if you could arrange to send them to me

Much appreciated for your assistnace

Chas

Chas Townley
Open Spaces Society Local Correspondent

Home Address: [REDACTED]

Phone: [REDACTED]

On 20/01/2025 15:30, HAWORTH, Julie wrote:

To whom it may concern

Please find attached letter, notice and scanned copy of the Made Order and Plan regarding the addition of a public footpath at Oak Way to MST30, Parish of Stonehouse, Gloucestershire.

Regards

Julie Haworth

Asset Data Officer (Definitive Map)
Gloucestershire County Council
Traffic and Major Projects
Block 5, 6th Floor

Bearlands
Shire Hall
Gloucester, GL1 2TR

Important: Please note that, as Modification Order applications may result in a legal Order being made to change the Definitive Map of Public Rights of Way, any evidence, comments or objections you submit in respect of a Modification Order application, whether current or proposed, will form part of the published record of the application and may be available to anyone who requests it (including any affected landowner or their representative); this will include certain personal data.

The way we use your data, and your rights, are set out in our published Privacy Notice at: <https://www.gloucestershire.gov.uk/prow/definitive-map-and-associated-registers/>.



Virus-free. www.avg.com

Highways Records & DMMO
Gloucestershire County Council
Block 5, 6th Floor
Shire Hall
Gloucester
GL1 2TH

18th January 2025

Hugh Tipper
10 Oak Way
Stonehouse
Gloucestershire
GL10 2QJ

For the Attention of Julie Haworth - Asset Data Officer (PROW Definitive Map)
Highway Records

Reference: Definitive Map Modification Order: Additional Public Footpath from Oak Way to MST30, Stonehouse Parish, Gloucestershire.

As requested, I confirm safe receipt of your letter reference 573/11/212(4) and associated modification orders and map.

Yours Sincerely

A black rectangular redaction box covering the signature of Hugh Tipper.

Hugh Tipper

HARRIS, Jaci

From: Modification Orders <modificationorders@gloucestershire.gov.uk>
Sent: 23 January 2025 09:14
To: [REDACTED]
Subject: RE: Order map request.
Attachments: MADE ORDER & PLAN.pdf; Order Plan Oak Way Stonehouse FINAL.pdf; 573-11-212(6)Made.pdf; Verney Fields -Order Plan.pdf; 573-11-212(12)Made.pdf; MST28 -Order Plan.pdf

Dear M [REDACTED]

Definitive Map Modification Order (DMMO) applications:
Ref: 573/11/212(4), 573/11/212(6)(7)(8)(9)&(10) and 573/11/212(12)

Please find attached copies of the Orders and Order plans for the above Definitive Map Modification Orders.

Regards

Rachel

Rachel Russell
Asset Data Technician (DMMO)
Highway Records & Definitive Map Modification Orders
Gloucestershire County Council
Shire Hall, Gloucester GL1 2TH
Tel: [REDACTED]
E-mail: [REDACTED]
Team e-mail: modificationorders@gloucestershire.gov.uk

Important: Please note that, as Modification Order applications may result in a legal Order being made to change the Definitive Map of Public Rights of Way, any evidence, comments or objections you submit in respect of a Modification Order application, whether current or proposed, will form part of the published record of the application and may be available to anyone who requests it (including any affected landowner or their representative); this will include certain personal data.

The way we use your data, and your rights, are set out in our published Privacy Notice at:
<https://www.gloucestershire.gov.uk/prow/definitive-map-and-associated-registers/>.

From: lgulliford [REDACTED]
Sent: 22 January 2025 18:59
To: Modification Orders <modificationorders@gloucestershire.gov.uk>
Subject: Order map request.

You don't often get email from [REDACTED] [learn why this is important](#)

Can I have a copy of the order and maps for the following please.
573/11/212(6)(7)(8)(9)&(10)
573/11/212(4)

Many thanks
Laurence Gulliford

Sent from my Galaxy

HAWORTH, Julie

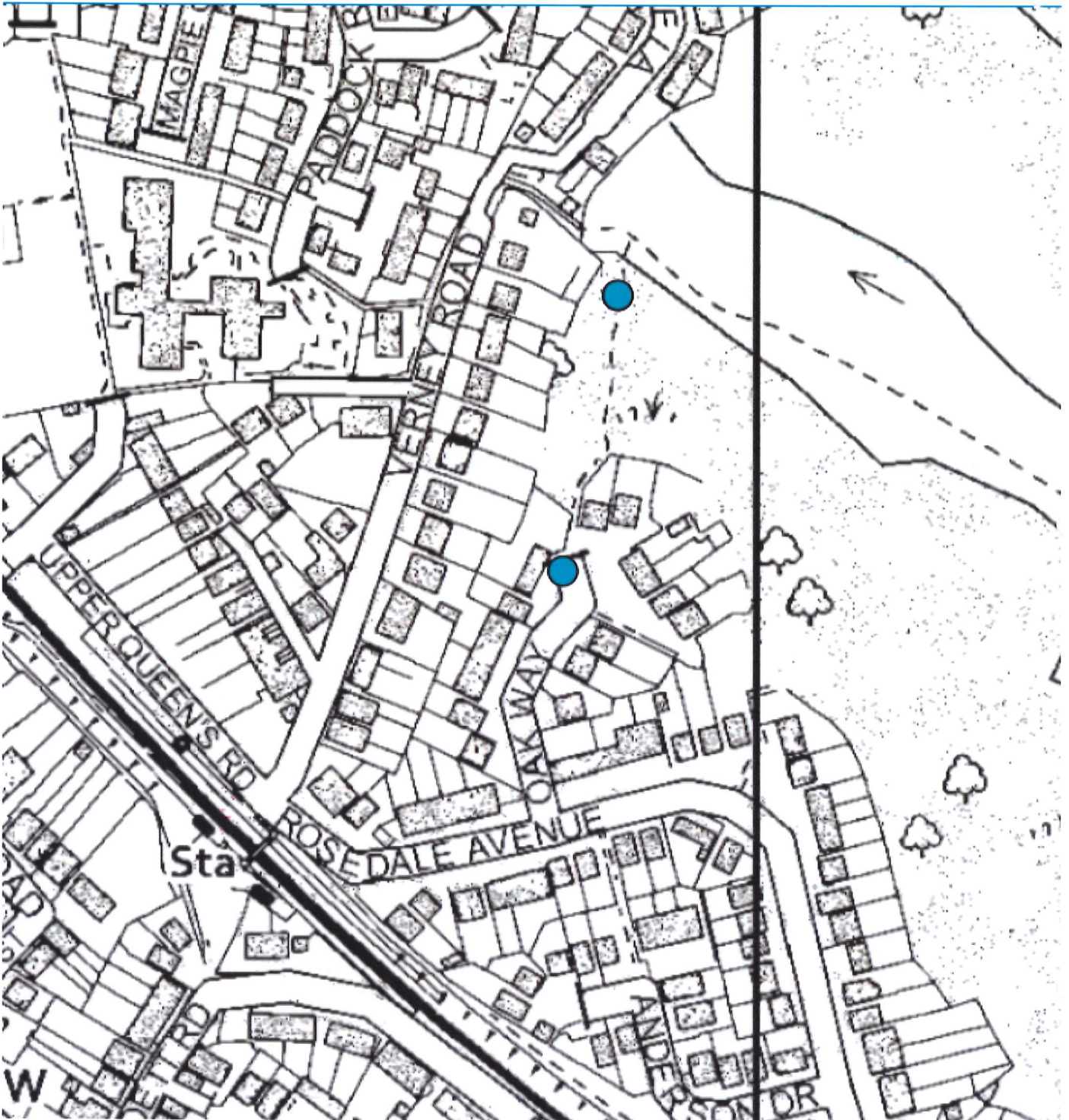
From: .box.assetprotection <assetprotection@nationalgrid.com>
Sent: 23 January 2025 07:22
To: HAWORTH, Julie
Subject: RE: [EXTERNAL] Notice of Made Definitive Map and Statement Modification Order, Additional Public Footpath, Oak Way to MST30, Parish of Stonehouse, Gloucestershire

You don't often get email from assetprotection@nationalgrid.com. [Learn why this is important](#)

Hi Julie ,

Thank you for your email.

Please see below map which shows that NGET have no assets in the area of your works, therefore we have no objection.



To find out if there are any other asset owners in the area, you can submit your enquiry via Linesearch – www.lsbud.co.uk

Kindest regards,

Kalpana Raja

Asset Protection Technical Assistant
Engineering Services

nationalgrid

National Grid House, Warwick Technology Park,
Gallows Hill, Warwick, CV34 6DA (Floor B1)

Please consider the environment before printing this email.

From: HAWORTH, Julie [REDACTED]

Sent: 20 January 2025 15:30

Subject: [EXTERNAL] Notice of Made Definitive Map and Statement Modification Order, Additional Public Footpath, Oak Way to MST30, Parish of Stonehouse, Gloucestershire

CAUTION: This email originated from outside of the organisation. Do not click links or open attachments unless you recognise the sender and know the content is safe. If you suspect this email is malicious, please use the 'Report Phish' button.

To whom it may concern

Please find attached letter, notice and scanned copy of the Made Order and Plan regarding the addition of a public footpath at Oak Way to MST30, Parish of Stonehouse, Gloucestershire.

Regards

Julie Haworth

Asset Data Officer (Definitive Map)
Gloucestershire County Council
Traffic and Major Projects
Block 5, 6th Floor
Bearlands
Shire Hall
Gloucester, GL1 2TR

Important: Please note that, as Modification Order applications may result in a legal Order being made to change the Definitive Map of Public Rights of Way, any evidence, comments or objections you submit in respect of a Modification Order application, whether current or proposed, will form part of the published record of the application and may be available to anyone who requests it (including any affected landowner or their representative); this will include certain personal data.

The way we use your data, and your rights, are set out in our published Privacy Notice at:
<https://www.gloucestershire.gov.uk/prow/definitive-map-and-associated-registers/>.

This e-mail, and any attachments are strictly confidential and intended for the addressee(s) only. The content may also contain legal, professional or other privileged information. If you are not the intended recipient, please notify the sender immediately and then delete the e-mail and any attachments. You should not disclose, copy or take any action in reliance on this transmission.

You may report the matter by contacting us via our [UK Contacts Page](#) or our [US Contacts Page](#) (accessed by clicking on the appropriate link)

Please ensure you have adequate virus protection before you open or detach any documents from this transmission. National Grid plc and its affiliates do not accept any liability for viruses. An e-mail reply to this address may be subject to monitoring for operational reasons or lawful business practices.

For the registered information on the UK operating companies within the National Grid group please use the attached link: <https://www.nationalgrid.com/group/about-us/corporate-registrations>

HARRIS, Jaci

From: National Plant Enquiries <OSM.enquiries@atkinsrealis.com>
Sent: 23 January 2025 05:15
To: HAWORTH, Julie
Cc: >FibreServices Stoppingup, Vodafone
Subject: No Objection : Notice of Made Definitive Map and Statement Modification Order, Additional Public Footpath, Oak Way to MST30, Parish of Stonehouse, Gloucestershire
Attachments: MADE LETTER General.pdf; MADE NOTICE GENERAL.pdf; MADE ORDER & PLAN.pdf

You don't often get email from osm.enquiries@atkinsrealis.com. [Learn why this is important](#)

Dear Sirs,

New Roads and Street Works Act 1991
Stopping Up Order / Footpath Diversion / Extinguishment / Gating Order

No Objection

We refer to the below or attached order and confirm that we have no objections

Please email Stopping Ups to osm.enquiries@atkinglobal.com

To enable us to process your application as quickly as possible, please ensure you include Grid References.

A copy of the Cable and Wireless process 4461 'Special Requirements relating to the external plant network of Cable and Wireless UK Services Ltd' is available on request. The process provides guidance on working in the vicinity of Cable and Wireless's apparatus.

IMPORTANT - PLEASE READ = Your Next Step?:-

Where apparatus is affected and requires diversion, please send all the scheme related proposals that affects the Vodafone Network to c3requests@vodafone.com with a request for a 'C3 Budget Estimate'. Please ensure you include a plan showing proposed works. (A location plan is insufficient for Vodafone to provide a costing). These estimates will be provided by Vodafone directly, normally within 20 working days from receipt of your request. Please include proof of this C2 response when requesting a C3 (using the 'forward' option). Diversionary works may be necessary if the existing line of the highway/railway or its levels are altered.

Plant Enquiries Team (DS)
T: +44 (0)1454 662881
E: osm.enquiries@atkinglobal.com

ATKINS working on behalf of Vodafone: Fixed 

This response is made only in respect to electronic communications apparatus forming part of the Vodafone Limited electronic communications network formerly being part of the electronic communications networks of Cable & Wireless UK (now re-named Vodafone Enterprise UK), Energis Communications Limited, Thus Group Holdings Limited and Your Communications Limited.

PLEASE NOTE:

The information given is indicative only. No warranty is made as to its accuracy. This information must not be solely relied upon in the event of excavation or other works carried out in the vicinity of Vodafone plant. No liability of any kind whatsoever is accepted by Vodafone, its servants, or agents, for any error or omission in respect of information contained on this information. The actual position of underground services must be verified and established on site before any mechanical plant is used. Authorities and contractors will be held liable for the full cost of repairs to Vodafone's apparatus and all claims made against them by Third parties as a result of any interference or damage.



Please consider the environment before printing this e-mail

From: HAWORTH, Julie [REDACTED]
Sent: 20 January 2025 21:00
Subject: Notice of Made Definitive Map and Statement Modification Order, Additional Public Footpath, Oak Way to MST30, Parish of Stonehouse, Gloucestershire

To whom it may concern

Please find attached letter, notice and scanned copy of the Made Order and Plan regarding the addition of a public footpath at Oak Way to MST30, Parish of Stonehouse, Gloucestershire.

Regards

Julie Haworth

Asset Data Officer (Definitive Map)
Gloucestershire County Council
Traffic and Major Projects
Block 5, 6th Floor
Bearlands
Shire Hall
Gloucester, GL1 2TR

Important: Please note that, as Modification Order applications may result in a legal Order being made to change the Definitive Map of Public Rights of Way, any evidence, comments or objections you submit in respect of a Modification Order application, whether current or proposed, will form part of the published record of the application and may be available to anyone who requests it (including any affected landowner or their representative); this will include certain personal data.

The way we use your data, and your rights, are set out in our published Privacy Notice at:
<https://www.gloucestershire.gov.uk/prow/definitive-map-and-associated-registers/>.

NOTICE – This email message and any attachments may contain information or material that is confidential, privileged, and/or subject to copyright or other rights. Any unauthorized viewing, disclosure, retransmission, dissemination, or other use of or reliance on this message or anything contained therein is strictly prohibited and may be unlawful. If you believe you may have received this message in error, kindly inform the sender by return email and delete this message from your system. Thank you.

HAWORTH, Julie

From: Penny Fernando [REDACTED]
Sent: 25 January 2025 19:57
To: HAWORTH, Julie
Subject: Re: Fw: Notice of Made Definitive Map and Statement Modification Order, Additional Public Footpath, Oak Way to MST30, Parish of Stonehouse, Gloucestershire

You don't often get email from [REDACTED] [Learn why this is important](#)

Your Ref 573/11/212(4)

To: Julie Haworth

Asset Data Officer (Definitive Map)
Gloucestershire County Council
Traffic and Major Projects
Block 5, 6th Floor
Bearlands
Shire Hall
Gloucester, GL1 2TR

On behalf of Stroud Rambling Club, I acknowledge receipt of your email dated 12/01/25. This path will provide a useful link in the footpath network.

Penny Fernando

Footpath Officer, Stroud Rambling Club

On 20/01/2025 18:30, RH AH wrote:

From: HAWORTH, Julie [REDACTED]
Sent: 20 January 2025 15:30
Subject: Notice of Made Definitive Map and Statement Modification Order, Additional Public Footpath, Oak Way to MST30, Parish of Stonehouse, Gloucestershire

To whom it may concern

Please find attached letter, notice and scanned copy of the Made Order and Plan regarding the addition of a public footpath at Oak Way to MST30, Parish of Stonehouse, Gloucestershire.

Regards

Julie Haworth

Asset Data Officer (Definitive Map)
Gloucestershire County Council
Traffic and Major Projects
Block 5, 6th Floor

Bearlands
Shire Hall
Gloucester, GL1 2TR

Important: Please note that, as Modification Order applications may result in a legal Order being made to change the Definitive Map of Public Rights of Way, any evidence, comments or objections you submit in respect of a Modification Order application, whether current or proposed, will form part of the published record of the application and may be available to anyone who requests it (including any affected landowner or their representative); this will include certain personal data.

The way we use your data, and your rights, are set out in our published Privacy Notice at: <https://www.gloucestershire.gov.uk/prow/definitive-map-and-associated-registers/>.



Virus-free. www.avast.com

HAWORTH, Julie

From: Modification Orders
Sent: 28 January 2025 16:57
To: HAWORTH, Julie
Subject: FW: 932909 - Public footpath at Oak Way to MST30, Oak Way, Stonehouse,
Attachments: Not Affected v6_932909.pdf

Hello Julie,

See response from BTOpenreach attached & below,

Rachel

From: [REDACTED]
Sent: 28 January 2025 14:23
To: Modification Orders <modificationorders@gloucestershire.gov.uk>
Subject: 932909 - Public footpath at Oak Way to MST30, Oak Way, Stonehouse,

You don't often get email from [REDACTED] [learn why this is important](#)

FAO Julie Haworth

Hi Julie

Openreach are not affected regarding your Notice of Made Definitive Map and Statement Modification Order, Additional Public Footpath, Oak Way to MST30, Parish of Stonehouse, Gloucestershire.

Regards

Steve Phillips



Job title: Network Rearrangement Engineering Professional

Mobile: [REDACTED]

Web: openreach.co.uk

We're the people that make the net work as the nation's largest wholesale broadband network, we're rolling out Ultrafast Full Fibre broadband across the UK. It's our fastest and most reliable broadband yet, and we're well on our way to making it available to 25m homes and businesses—building the UK's fibre future.

[Check to see when Ultrafast Full Fibre may be available at your address](#)



This email contains Openreach information, which may be privileged or confidential. It's meant only for the individual(s) or entity named above. If you're **not** the intended recipient, note that disclosing, copying, distributing or using this information is prohibited. If you've received **this email in error, please let me know immediately on the email address above. We monitor our email system and may record your emails.**

Openreach Limited

Registered Office: Kelvin House, 123 Judd Street, London WC1H 9NP

Registered in England and Wales no. 10690039

Gloucestershire County Council
Shire Hall
Block 5
St John's Lane
Gloucester
GL1 2TR

FAO: Julie Haworth

Our Ref: 932909
Your Ref:
28th January 2025

Dear Madam,

Public footpath at Oak Way to MST30, Oak Way, Stonehouse,

Thank you for your letter dated 23/01/2025 regarding possible diversionary works.


I enclose a plan showing the approximate position of Openreach apparatus within your area of interest. Openreach records indicate that no apparatus exists within the area of your proposed works. Please note that a site survey has not been carried out at this stage, and therefore, if any Openreach apparatus is affected by your works, please contact us so that we can provide you with the necessary Estimate of Costs for alteration/diversion.

It should be noted our network is being enhanced on a daily basis. Therefore, to make absolutely certain no apparatus exists, we recommend you obtain on-site advice and confirmation of the location of Openreach apparatus by contacting the Openreach 'Click-Before-You-Dig' service: To arrange a site visit from a Plant Protection Officer, email: cbyd@openreach.co.uk

For further information on this service please visit the following URL: <https://www.openreach.com/building-developers-and-projects/locating-our-network>

If you wish to discuss your proposal further, please do not hesitate to contact me.

Yours faithfully,



Steven Phillips
Repayments Project Engineer

Special requirements when working in the vicinity of Openreach apparatus

- | | |
|--|--|
| <ol style="list-style-type: none"> 1. Openreach apparatus means all boxes, cabinets, poles and plant and associated cabling or ducting owned by Openreach – a BT Group Company. 2. Entry into all Openreach underground structures by unauthorised personnel is prohibited. 3. Work affecting Openreach apparatus whether in the public highway or in private land is normally covered by legislation. The "highway" includes carriageway, verges, footpaths, etc. If your works are likely to affect our apparatus, please ensure you contact our Network Alterations team with your detailed plans, to check what alterations may be required, and an estimate of how much it will cost you. 4. Before commencing work or moving heavy plant or equipment over the site you should confirm details of Openreach apparatus within or adjacent to your site, with a representative from our "Dial Before You Dig" service. They can be contacted Monday to Friday between 08:00 and 17:00 and can arrange free on site assistance prior to commencement of works. 5. Apparatus maps are available on-line via our Maps-By-Email service. You will need a user ID and password to access the system. 6. Where these maps show Openreach apparatus nearby, you must call our "Dial Before You Dig" service before you commence works or movement of plant or equipment onto the site, so any sub-surface apparatus can be located and marked-up. You must ensure that Openreach apparatus is adequately protected from damage and our representative must approve such protective measures. 7. You must take particular care in the protection of optical fibre and/or co-axial cabling apparatus. 8. You must make every effort to avoid disturbing Openreach apparatus as damage often occurs and is usually very costly to reinstate. 9. When excavating, or backfilling around our apparatus, our "Dial Before You Dig" team must be given adequate notice so they can attend site during the works if they deem it necessary. The normal depth of cover for Openreach underground apparatus is 350mm in footways and 600mm in carriageways. This must be maintained, unless you agree alternative protection with our "Dial Before You Dig" representative or | <p>Network Alteration Engineers. Where the required depth of cover cannot be maintained the apparatus may have to be diverted at your cost.</p> <ol style="list-style-type: none"> 10. All excavation adjacent to Openreach apparatus is to be carried out by hand until the extent and location of the apparatus is known. Mechanical borers and/or excavators must not be used within 1 metre (2 metres if it is a pole) without the agreement of an Openreach representative. To prevent any movement of our apparatus during excavation, full shuttering is to be used as directed by our "Dial Before You Dig" representative or our Network Alteration Engineers if the excavation is: <ol style="list-style-type: none"> a. deeper than adjacent apparatus b. within 1 metre of apparatus in stable soil c. within 5 metres of apparatus in unstable soil 11. You must advise our "Dial Before You Dig" representative, well in advance, if you intend using any of the methods in the following list, so that any special protective measures may be arranged: <ol style="list-style-type: none"> a. pile driving within 10 metres of our apparatus b. explosives within 20 metres of our apparatus c. laser equipment within 10 metres of our apparatus 12. Access to Openreach manhole and joint box chambers within the site must be kept clear and unobstructed. Access for vehicles, winches, cable drums and equipment is required by Openreach for the maintenance of our apparatus and must be maintained at all reasonable times. 13. You should particularly note that footway type chambers are not suitable for carriageway loading and will need to be protected or demolished and rebuilt. If our apparatus is likely to be placed at risk, either temporarily or permanently, because of the movement of plant and/or equipment on the site, you must contact our Network Alterations team. 14. Where works necessitate a change in level of our frames and covers, please contact our Network Alteration team to agree the contractual terms. If you wish to provide recessed frames and covers, please ask for a copy of our LN 320 Specification. 15. In the event of any damage to our apparatus you must immediately inform Openreach. |
|--|--|

HARRIS, Jaci

From: Samantha Roff - TW Bristol <[REDACTED]>
Sent: 23 April 2025 16:24
To: HARRIS, Jaci
Cc: Ian Rees-Evans - TW Bristol
Subject: Footpaths at Stonehouse
Attachments: 2025.01.17 DOC Additional Footpaths at Stonehouse.pdf; 2025.01.20 DOC Deletion of Portion of Footpath at Stonehouse.pdf; 2025.01.17 DOC Additional Footpaths at Verney Fields.pdf

You don't often get email from [REDACTED] [Learn why this is important](#)

Hi Jaci

I am writing to acknowledge receipt of the attached orders and confirm we have no objections. Apologies for the delay in coming back to you.

Please let me know if you need anything else from us.

Kind regards

Sam

Samantha Roff | Technical Project Manager | Mental Health & Wellbeing Champion | Taylor Wimpey Bristol

Ground Floor 730 Waterside Drive, Aztec West, Almondsbury, Bristol, BS32 4UE

t: [REDACTED]

Taylor Wimpey Bristol is a division of Taylor Wimpey UK Limited

Think before you print!

Taylor Wimpey



This e-mail and its attachments are confidential and intended solely for the attention and use of the named addressee(s). If you are not the intended recipient, you may not disclose, copy, distribute or retain this message or any part of it without the prior permission of the sender. If you have received

this in error please inform the sender and immediately delete the message.

Use of your personal information

Taylor Wimpey takes data protection very seriously and the privacy notice that will apply to our use of your personal information can be found at www.taylorwimpey.co.uk/privacy-policy

Taylor Wimpey plc (Registered No. 296805) and Taylor Wimpey UK Limited (Registered No. 1392762) are each registered in England and Wales with their registered office at Gate House, Turnpike Road, High Wycombe, Buckinghamshire, HP12 3NR.

Mr I Rees-Evans
Senior Land Manager
Taylor Wimpey Bristol
Ground Floor, 730 Waterside Drive
Aztec West, Almondsbury
BS32 4UE

Highway Records & DMMO
Gloucestershire County Council
Block 5, 6th Floor
Shire Hall, Gloucester. GL1 2TH

email: modificationorders@gloucestershire.gov.uk
Phone: 

Case Officer: Julie Haworth
Our Ref: 573/11/212(4)

Your Ref:

Date: 17 January 2025


Dear Mr Rees-Evans

Definitive Map Modification Order : Additional Public Footpath from Oak Way to MST30, Stonehouse Parish, Gloucestershire.

I attach a copy of the notice, made order and plan for the above Definitive Map Modification Order. The notice will be published in "Stroud News and Journal" on Wednesday 22 January 2025 and notices will be posted on the site, where they will remain for 6 weeks.

I would be grateful if you could acknowledge safe receipt. Please do not hesitate to contact me if you have any queries.

Yours sincerely



Julie Haworth
Asset Data Officer (PROW Definitive Map)
Highway Records

Encs.

IMPORTANT- THIS COMMUNICATION AFFECTS YOUR PROPERTY



NOTICE OF DEFINITIVE MAP AND STATEMENT MODIFICATION ORDER
SECTION 53 WILDLIFE AND COUNTRYSIDE ACT 1981
GLOUCESTERSHIRE COUNTY COUNCIL
ADDITIONAL PUBLIC FOOTPATH CONNECTING OAK WAY TO MST30
STONEHOUSE PARISH, STROUD
MODIFICATION ORDER 2025

To: Mr I Rees-Evans – Senior Land Manager

Of: Taylor Wimpey Bristol, Ground Floor, 730 Waterside Drive, Aztec West, Almondsbury, BS32 4UE

The above Order made on 14 January 2025, if confirmed as made, will modify the Definitive Map and Statement for the area by adding to them the following length of public footpath connecting Oak Way to MST30, Stonehouse Parish:

A length of public footpath in Stonehouse Parish, Gloucestershire to be numbered MST74 which commences at a Point marked A on the Order Plan annexed hereto ("the Plan") at Ordnance Survey Grid Reference ("OSGR") SO 8093/0537 at its junction with Oak Way (publicly maintainable highway 47737) and running for approximately 8.5 metres in a generally northerly direction (co-existing with publicly maintainable highway 61293), then proceeding in a generally north north easterly direction for approximately 99 metres through a Point marked B to a point marked C on the Plan at OSGR SO 8095/0547 at its junction with public footpath MST30. The route is shown by a black broken line on the said map and having a width of 1.8 metres between points A-B and having a width of 2 metres between points B-C.

A copy of the Order and Order Map may be seen free of charge during normal office hours at Gloucestershire County Council, Shire Hall, Westgate Street, Gloucester GL1 2TG and at Stroud District Council, Ebley Mill, Ebley Wharf, Stroud, GL5 4UB. Copies of the Order and Order Plan may be obtained free of charge by emailing modificationorders@gloucestershire.gov.uk (**please quote reference 573/11/212(4)**).

Any representations about or objections to the Orders may be sent in writing to the Asset Data (Highway Records & DMMO) Team Leader, Gloucestershire County Council, Shire Hall, Westgate Street, Gloucester, GL1 2TH not later than 5 March 2025. Please state the grounds on which they are made. (**Please quote reference 573/11/212(4)**).

If no such representations or objections are duly made, or if any so made are withdrawn, the Gloucestershire County Council instead of submitting the order to the Secretary of State for the Environment, Food and Rural Affairs may confirm the Order. If the Order is submitted to the Secretary of State for the Environment, Food and Rural Affairs for confirmation, any representations or objections which have been duly made and not withdrawn will be sent with it.

Dated 22 January 2025

A handwritten signature in black ink, appearing to read "Karen Thomas".

Asset Data (Highway Records & DMMO) Team Leader

MODIFICATION ORDER

WILDLIFE AND COUNTRYSIDE ACT 1981
THE DEFINITIVE MAP AND STATEMENT OF PUBLIC RIGHTS OF WAY
FOR GLOUCESTERSHIRE
ADDITIONAL PUBLIC FOOTPATH FROM OAK WAY TO MST30,
STONEHOUSE PARISH
MODIFICATION ORDER 2025

This Order is made by Gloucestershire County Council under Section 53(2)(b) of the Wildlife and Countryside Act 1981 ("the Act") because it appears to that Authority that the Definitive Map and Statement of Public Rights of Way for Gloucestershire requires modification in consequence of the occurrence of an event specified in Section 53(3)(c)(i) namely the discovery by the surveying Authority of evidence which (when considered with all other relevant evidence available to them) shows that a right of way which is not shown in the map and statement subsists or is reasonable alleged to subsist over land in the area to which the map relates being a right of way as described in Part I of the schedule hereto

The Authority has consulted with every Local Authority whose area includes the land to which the Order relates. The Gloucestershire County Council hereby Order that:

1. For the purposes of this Order the relevant date is 10 December 2024
2. The Definitive Map and Statement of Public Rights of Way for Gloucestershire shall be modified as described in Parts I and II of the Schedule hereto and shown on the map attached to the Order.
3. This Order shall take effect on the date it is confirmed and may be cited as the "Wildlife & Countryside Act 1981, The Definitive Map and Statement of Public Rights of Way for Gloucestershire – Additional Public Footpath from Oak Way to MST30, Stonehouse Parish - Modification Order 2025"

Given under the common seal of Gloucestershire County Council the 17th day of January 2025.

THE COMMON SEAL of
GLOUCESTERSHIRE COUNTY COUNCIL

Was hereunto affixed

In the presence of: -



for Assistant Director of Legal Services



18686

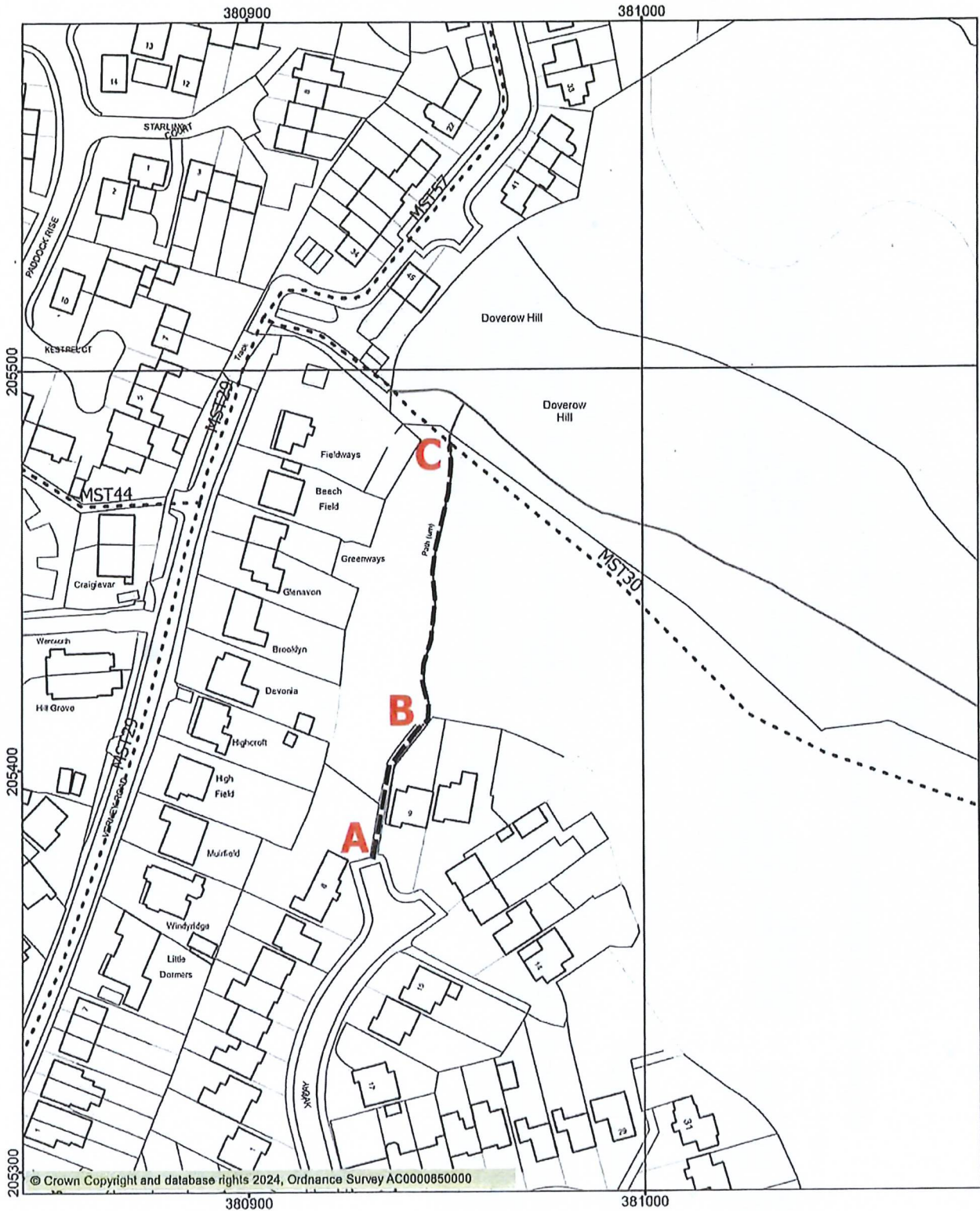
SCHEDULE

PART I

Modification of Definitive Map

Description of Footpath to be Added

A length of public footpath in Stonehouse Parish, Gloucestershire to be numbered MST74 which commences at a Point marked A on the Order Plan annexed hereto ("the Plan") at Ordnance Survey Grid Reference ("OSGR") SO 8093/0537 at its junction with Oak Way (publicly maintainable highway 47737) and running for approximately 8.5 metres in a generally northerly direction (co-existing with publicly maintainable highway 61293), then proceeding in a generally north north easterly direction for approximately 99 metres through a Point marked B to a point marked C on the Plan at OSGR SO 8095/0547 at its junction with public footpath MST30. The route is shown by a black broken line on the said map and having a width of 1.8 metres between points A-B and having a width of 2 metres between points B-C.



Highway Records
 Shire Hall, Westgate
 Street,
 Gloucester GL1 2TG
 Tel. 01452 427969
 www.gloucestershire.gov.uk

Drawn by: J Haworth
 SCALE: 1:1,250
 DATE: 12 December 2024



**ADDITIONAL LENGTH OF PUBLIC FOOTPATH
 OAK WAY TO MST30, STONEHOUSE PARISH**
DEFINITIVE MAP MODIFICATION ORDER 2025

This map is reproduced from (or based upon) Ordnance Survey material with the permission of Ordnance Survey on behalf of the controller of His Majesty's Stationery Office. © Crown Copyright and database right 2024, Ordnance Survey AC0000850000. Unauthorised reproduction infringes Crown copyright and may lead to prosecution or civil proceedings. You are not permitted to copy, sub-licence, distribute or sell any of this data to third parties in any form.

Claimed Route
Unaffected public rights of way



Part II

Modification of Definitive Statement - Variation of particulars of path or way

CLASS & RIGHT OF WAY NUMBER:	FROM: (County Road/ Right of Way, Grid Ref & location)	GENERAL DIRECTION	TO: (County Road/ Right of Way, Grid Ref & location)	WIDTH: (state if variable)	VIA OS PARCEL NUMBERS: (O.S. edition stated)	PARTICULARS AS TO LIMITATIONS OR CONDITIONS: (as in the opinion of the authority it is expedient to record)
ADD THE FOLLOWING ENTRY:						
Public Footpath MST74	OSGR SO 8093/0537 at the junction with Oak Way, Stonehouse (publicly maintainable highway 47737).	Generally N.N.E.	OSGR SO8095/0547 at its junction with Public Footpath MST30.	1.8m between A - B. 2m between B - C.	167 & 173 (OS 1922-1923 / 3rd Edition)	Except for approximately 8.5m at the southern end, the remainder of the path will not be accepted as publicly maintainable for the following reason: Public rights are regarded as having come into being under s53 of the Wildlife & Countryside Act 1981 through presumed dedication of use after 1959.