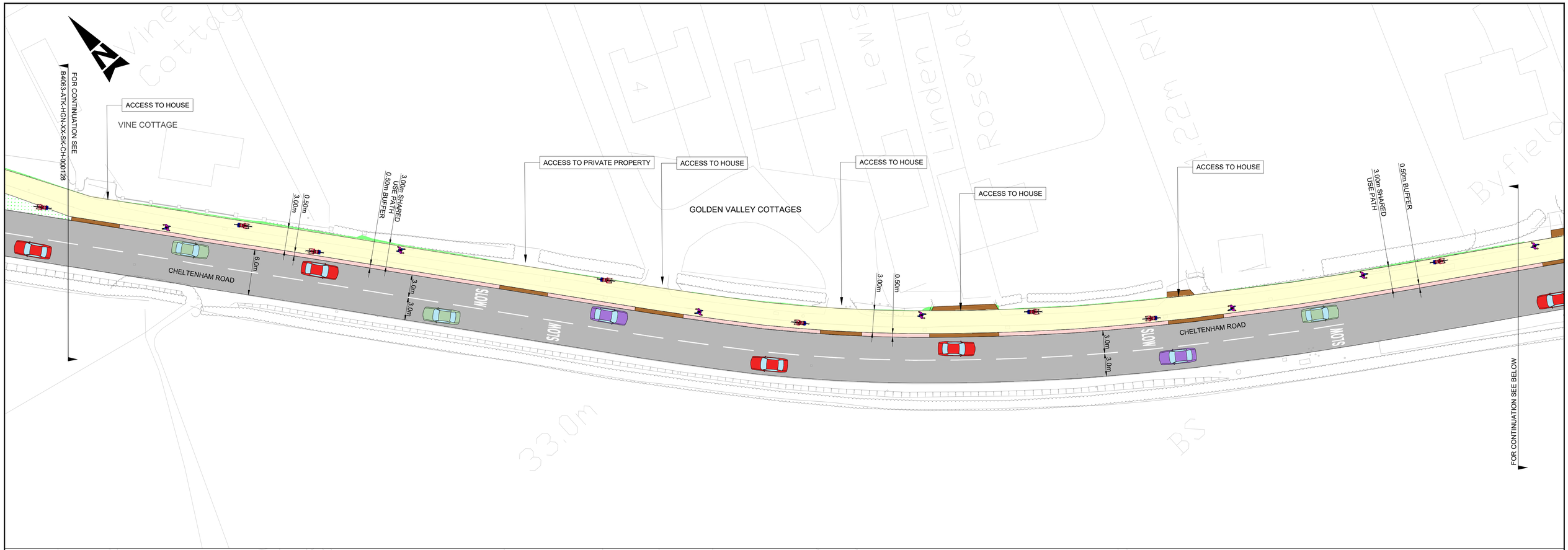

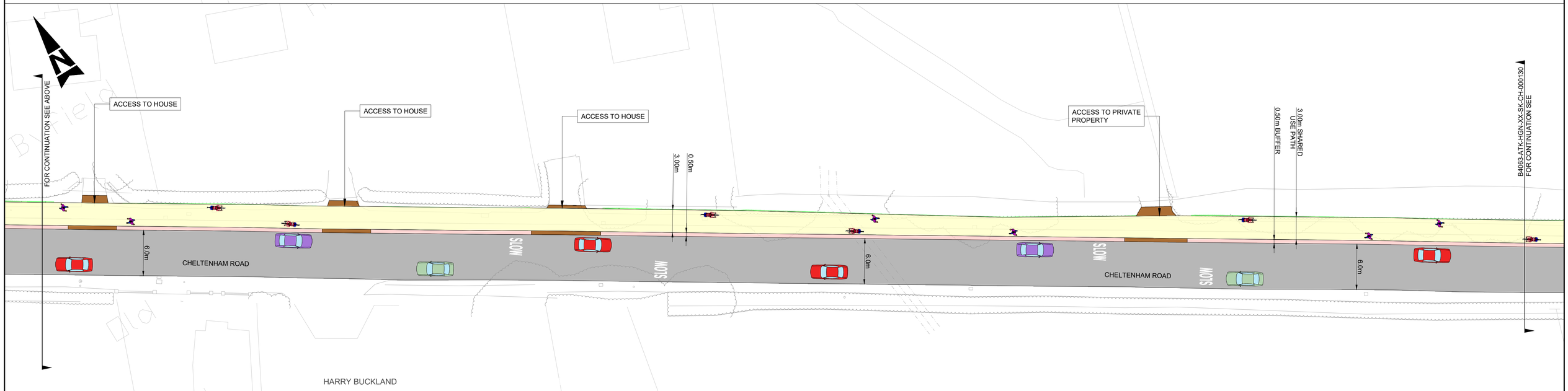

KEYPLAN

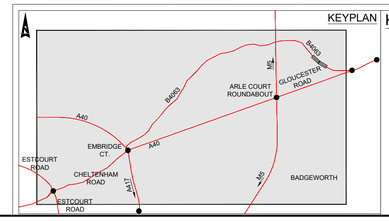

KEY:

- EXISTING CARRIAGEWAY
- PROPOSED SHARED USE PATH
- PROPOSED FOOTWAY
- PROPOSED FOOTWAY LEVEL CYCLEWAY
- PROPOSED RAMP
- PROPOSED BUFFER
- PROPOSED TOP SOILING AND GRASS SEEDING
- PROPOSED RAISED CROSSING
- PROPOSED CARRIAGEWAY WIDENING
- PROPOSED BUS SHELTER
- PROPOSED EARTHWORK
- PROPOSED WIDENING / HARD SURFACE
- EXISTING BUS SHELTER TO BE RETAINED (CANOPY TYPE)
- EXISTING FOOTWAY
- EXISTING TREES
- SITE EXTENTS