

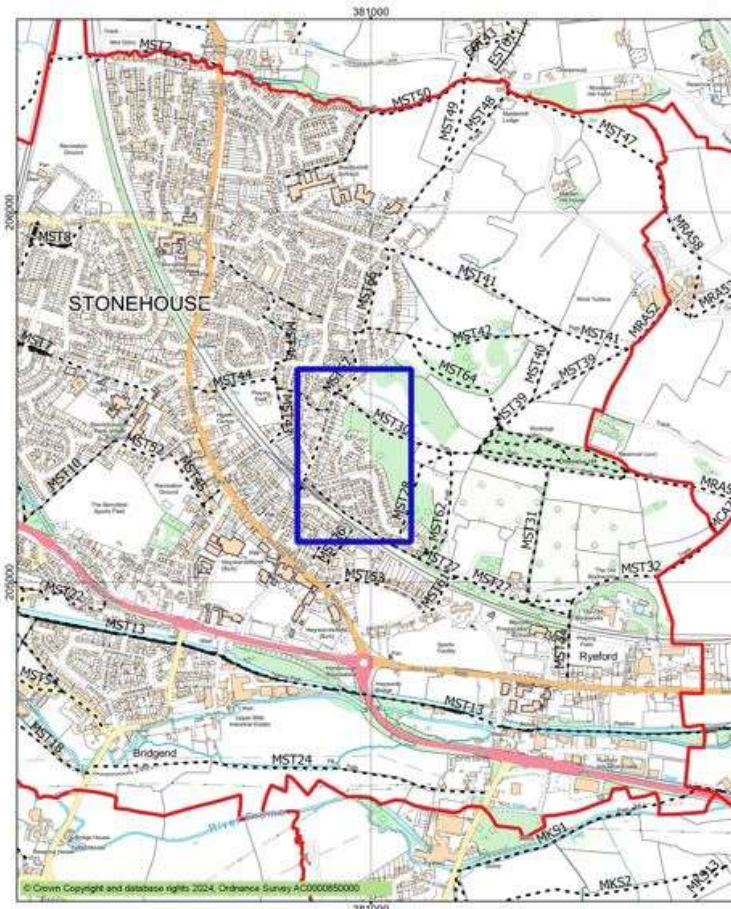
Commons & Rights of Way Committee

10 December 2024

APPLICATION FOR MODIFICATION ORDER TO ADD A
PUBLIC FOOTPATH FROM OAK WAY TO MST30,
STONEHOUSE PARISH, GLOUCESTERSHIRE
(ref:573/11/212(4))



LOCATION PLAN



<p>Highway Records One-Net, Westgate Street Gloucester GL1 2TJ Tel: 01452 427666 www.one-net.co.uk</p>	<p>Drawn by: J Haworth SCALE: 1:10,000 DATE: 27 September</p>	
<p>LOCATION OF CLAIMED ROUTE OAK WAY, STONEHOUSE PARISH (573/11/212(4))</p>		

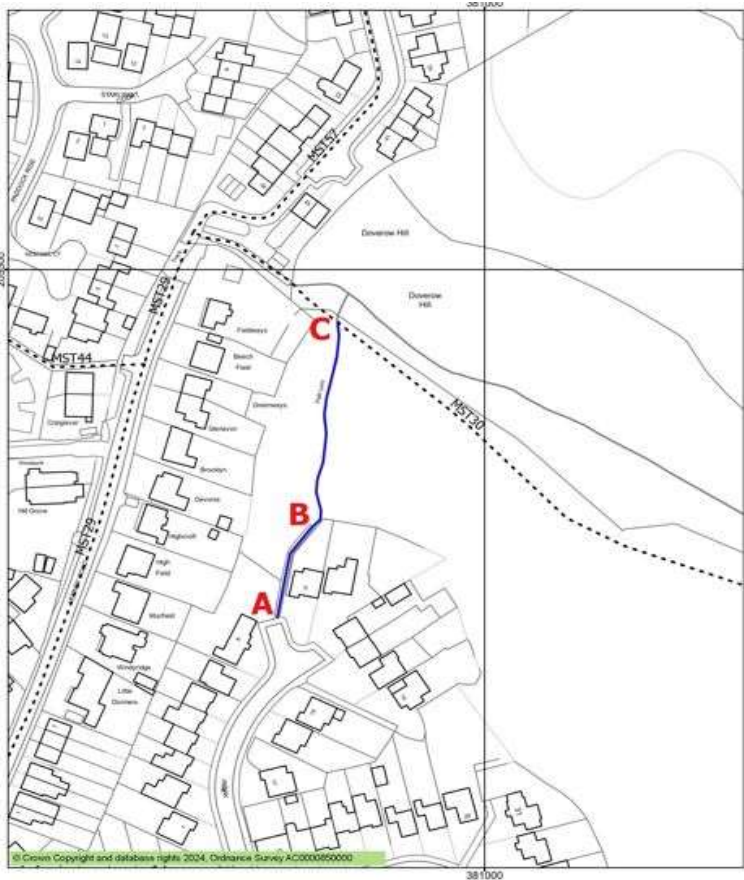
Living our values every day



Slide 2



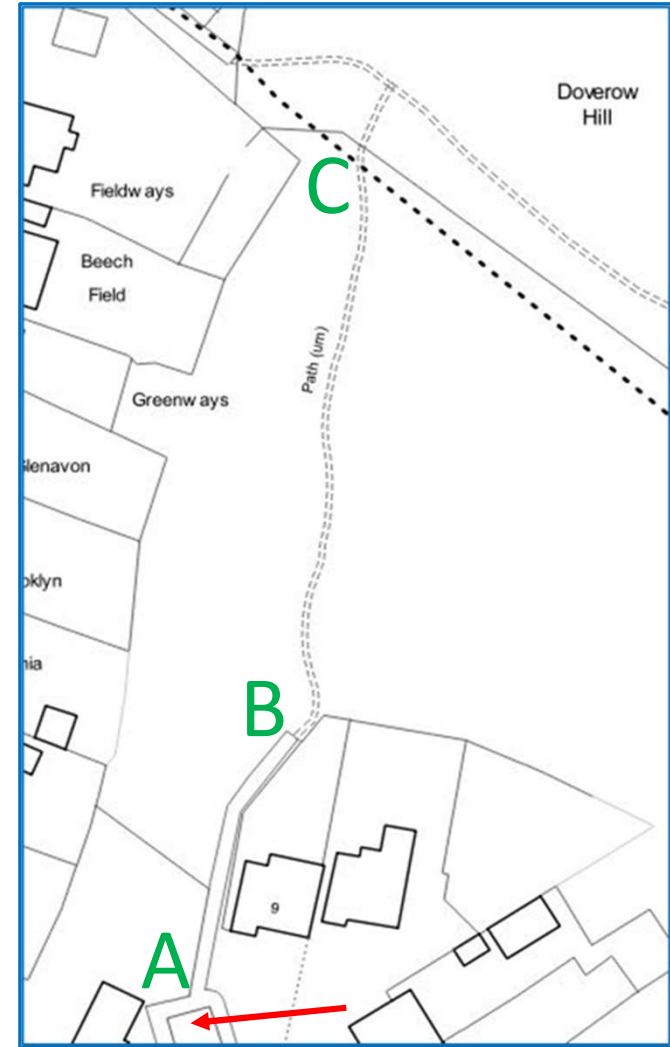
CLAIMED ROUTE



<p>Highway Records Stone Hill, Westgate Stonehouse GL1 2TG Tel: 01453 427568 www.glaundersurvey.com.uk</p>	<p>Drawn by: J Haworth SCALE: 1:1,250 DATE: 27 September</p>	<p>CLAIMED ROUTE OAK WAY, STONEHOUSE PARISH (573/11/212(4))</p>
<p><small>This map is reproduced from (or based upon) Ordnance Survey material with the permission of Ordnance Survey on behalf of the controller of His Majesty's Stationery Office. © Crown Copyright and database right 2024. Ordnance Survey AC0000050000. Unauthorised reproduction infringes Crown copyright and may lead to prosecution or civil proceedings. You are not permitted to copy, sub-licence, distribute or sell any of this data to third parties in any form.</small></p> <p>Claimed Route ————— Unaffected public rights of way - - - - -</p>		

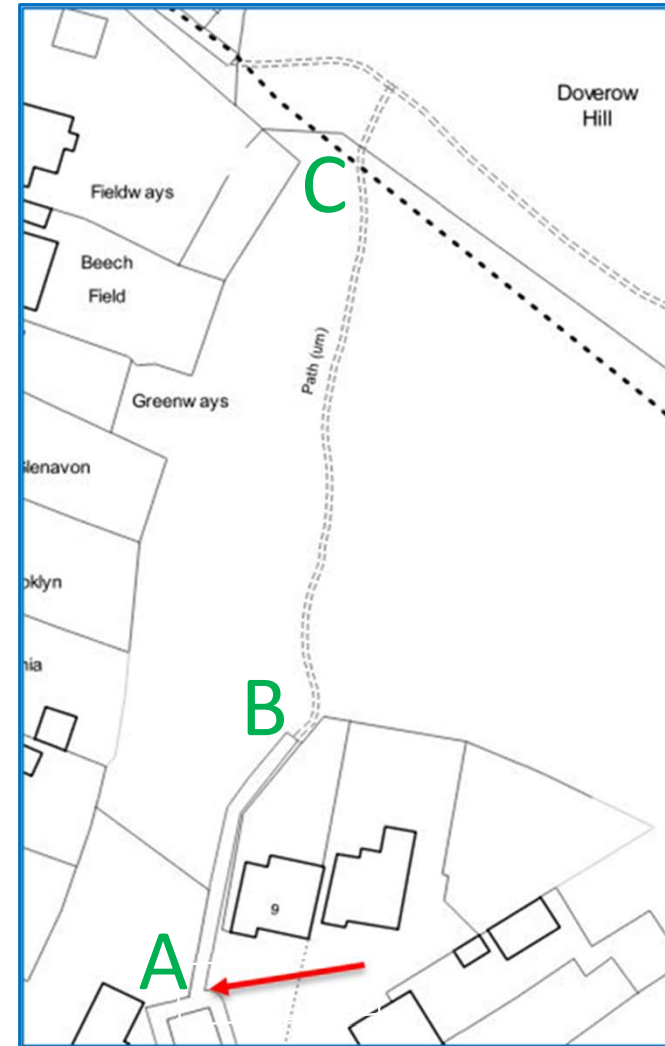


View towards Point A
from Oak Way



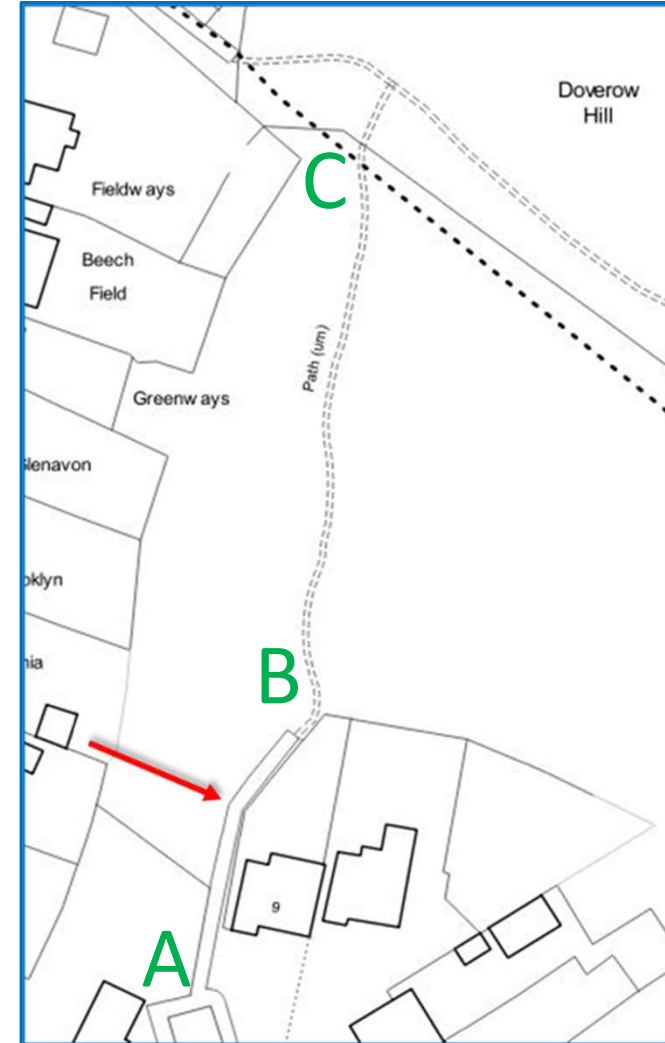


Start of Claimed Route
(Point A)



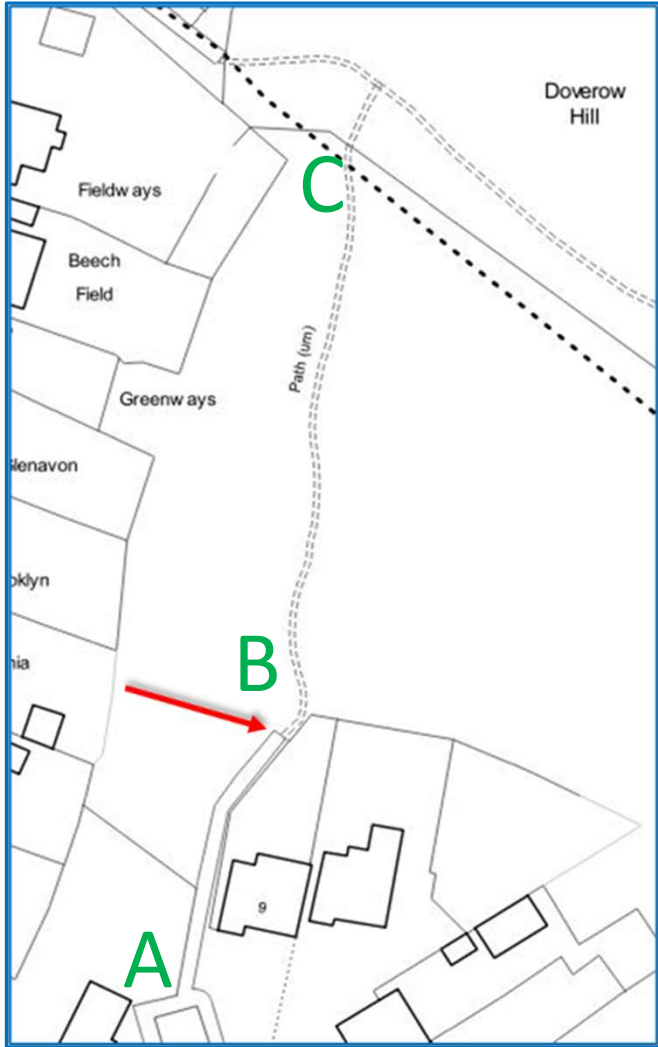


View of Claimed Route between A-B



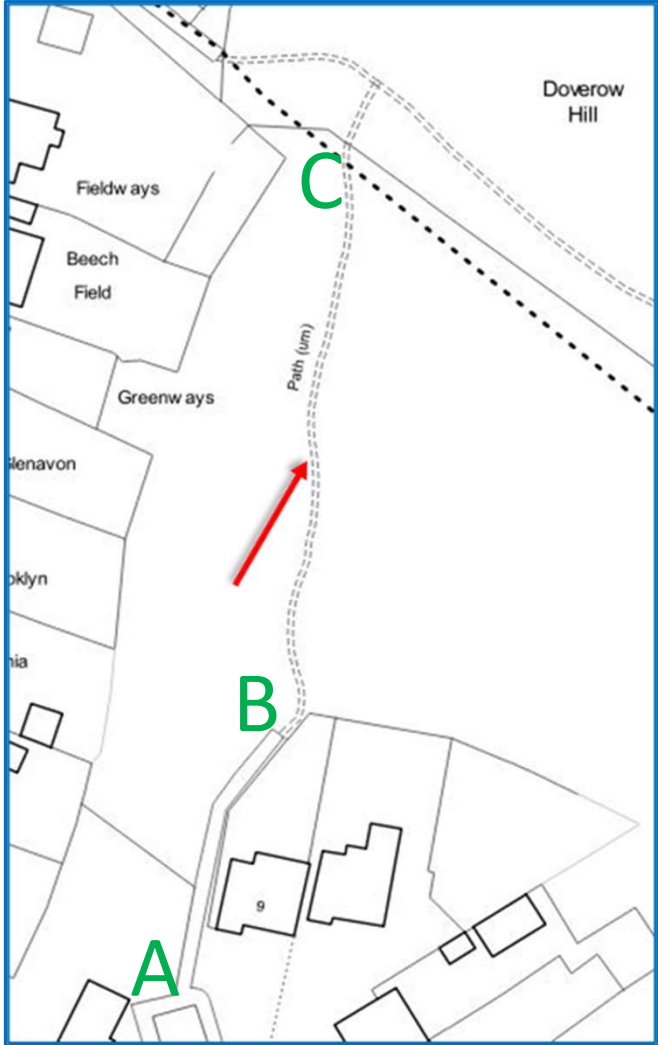



View at Point B



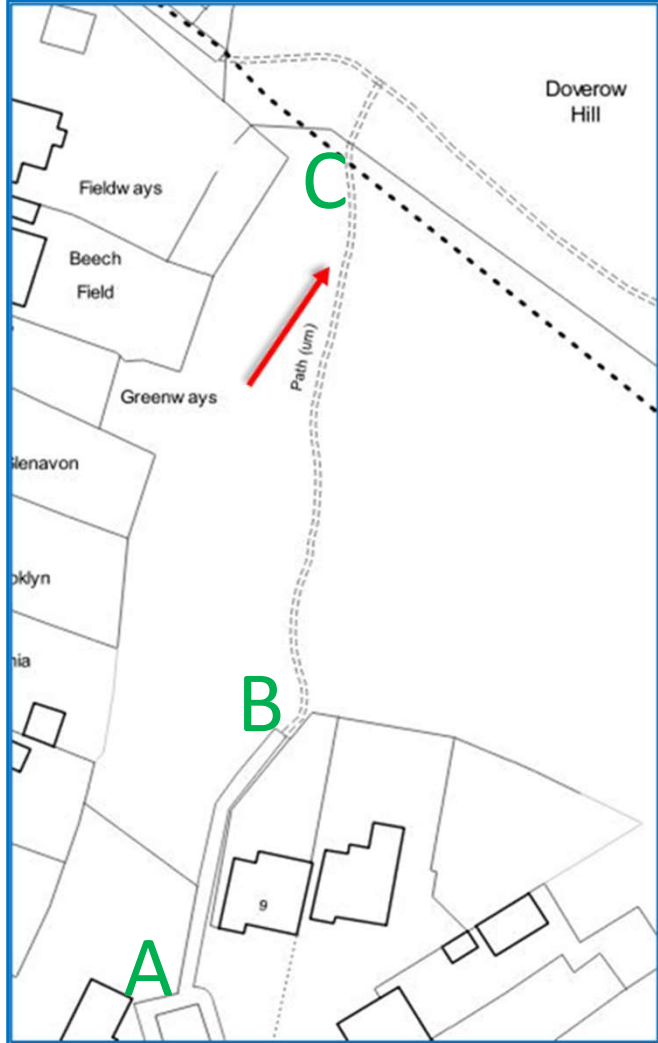



View between
Points B-C



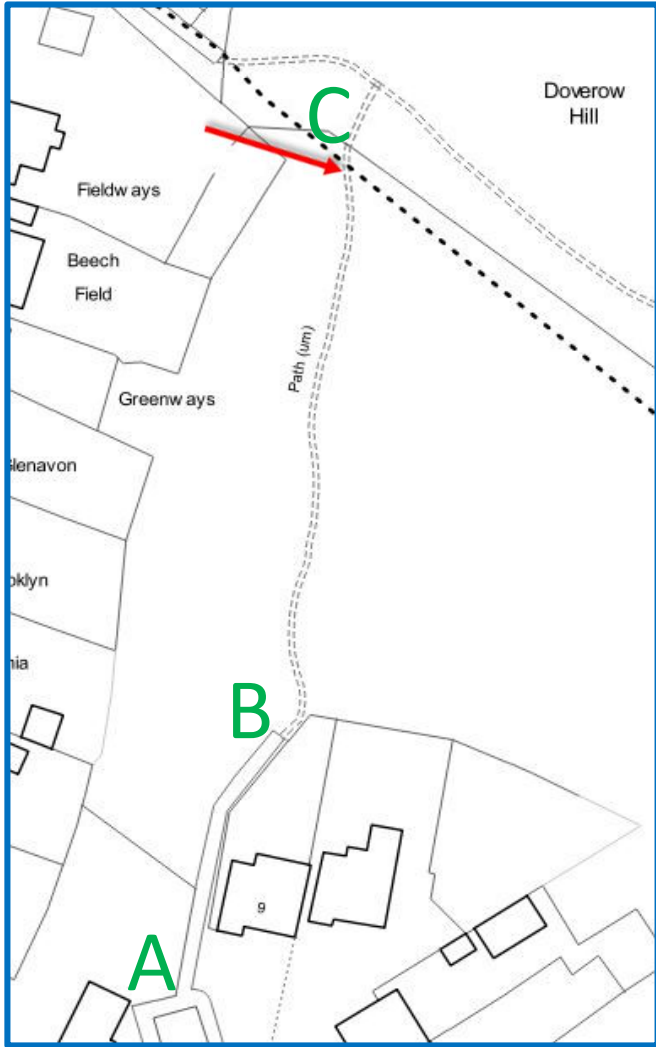


View looking towards Point C





View looking back to Point C (right) from MST30



Oak Way to MST30, Stonehouse - Qualifying period 2003-2023 (20 years)

