



PUBLIC RIGHT OF WAY USER EVIDENCE STATEMENT

PLEASE KEEP A COPY FOR YOUR OWN RECORDS

ABOUT YOU

Name John Lafford

Address 61 ROSEDALE AVENUE

..... STONEHOUSE

..... GLOS

..... GL10 2QH Postcode

Year of Birth 1952

Have you lived at any other addresses during the time you have used the path or way?
If so, please provide details and years [full addresses are not required]

.....
.....

MAP OF THE APPLICATION ROUTE

Please mark the route or routes which you have used on a blank copy of the general location map supplied by the OMA, and annotate the map with anything that is referred to in your statement. If the plan does not show the entire route used, or if any route or routes have been 'pre-marked', please contact the Modification Orders Team at modificationorders@gloucestershire.gov.uk.

Please put your initials on your map and date it. DO NOT ADD YOUR FULL SIGNATURE.

YOUR USE OF THE APPLICATION ROUTE

1. In which years did you use the application route?

From 1990 To 2023

2. Were there any extended periods during which you did not use the route at all? If so, please state when and why?

..... No

.....

.....

3. Please describe the application route, including the start and finish points (providing Public Rights of Way numbers, road names or OS grid references if you can)

.....

.....

.....

4. How did you use the application route and how often? [Please tick any that apply]

	Daily	Weekly	Monthly	Every few months	Once a year	Other (please describe)
On foot		<i>twice weekly</i>				
On horseback						
By pedal cycle						
By motor vehicle						
By horse-drawn vehicle						

5. Has the application route always followed the same course?

- Yes
- Don't know
- No

If no – how and when was the route altered?

.....

.....

.....

6. Approximately how wide is the application route?

[Please give your estimate of the width across which you used the route including the width used when passing others or walking with others. Take care to consider the overall width of the route. If this varies, please describe how] [Or please state 'Don't know']

1 to 2 meters

7. What type of surface does the application route have? (for example grass, gravel, earth)
[For varying surfaces, please describe with reference to your map]

A Grass path

8. Have there ever been any of the following on the application route?

a. Stiles [state locations and show on your map; please also say how long you've known them in place]

there is a swing gate along the MST 27 before going into the claimed route and a stile at the exit MST 29, also a swing gate at top of MST 30

b. Gates [state locations and show on your map; please also say how long you've known them in place & whether they've been locked (state whether permanently or temporarily locked)]

I have known them in place for 30+ years never been locked before March 2023 stile at bottom of MST 30 blocked when new owners took over for a short time

c. Other barriers [state locations and show on your map; please also say how long you've known them in place]

9. Did any of the above prevent you from using the application route?

No

Yes

If yes, please give details

..... when new owners took over putting up boards
.....
.....

10. Have you ever seen any signs or notices suggesting whether or not the application route is a public right of way? (for example "Private", "Keep Out", No Right of Way "Trespassers will be Prosecuted", "Permissive Route Only")

No

Yes

Don't know

If yes – state when and give details, including when they were present and mark their location on your map

o not before march 23 when new owners
..... put up new notice boards
.....
.....

Land Ownership

11. Were you working for any owner or occupier of land crossed by the application route at the time when you used it, or were you a tenant / licensee of any such owner?

No

Yes

If yes – provide details and dates

.....
.....
.....

12. Did the owner or occupier ever give you permission (or did you seek permission) to use the application route?

No

Yes

If yes – provide details and dates

.....
.....
.....

13. Has anyone ever told you the application route was not public (including by an owner, tenant of the land or by anyone in their employment)?

- No
- Yes

(This question continues on the next page...)
If yes – provide details and dates

.....
.....
.....

14. Have you ever been stopped or turned back when using the application route?

- No
- Yes

If yes, please give details including when this happened and by who

.....
.....
.....

15. Have you ever had a private right to use the application route? (for example, an easement, private right of access, licence, etc.)

- No
- Yes

If yes, please give full details, including who gave the permission, why and when

.....
.....
.....

Other Information

16. Do you have, or do you have knowledge of, any documentary evidence which is relevant to the application route or which indicates public use? (for example photographs, guidebooks, letters, sale documents, old maps, etc.)

- No
- Yes

If yes – please provide details

.....

.....

.....

Are you willing to provide copies, if requested? No Yes

17. Please give any further information which you consider would be helpful in reaching a decision as to whether the application route should be recorded as a public right of way?
[Continue on a separate sheet if necessary]
[If you wish to provide a separate sketch map, please do so and attach to this statement]

.....

.....

.....

.....

.....

.....

.....

.....

.....

.....

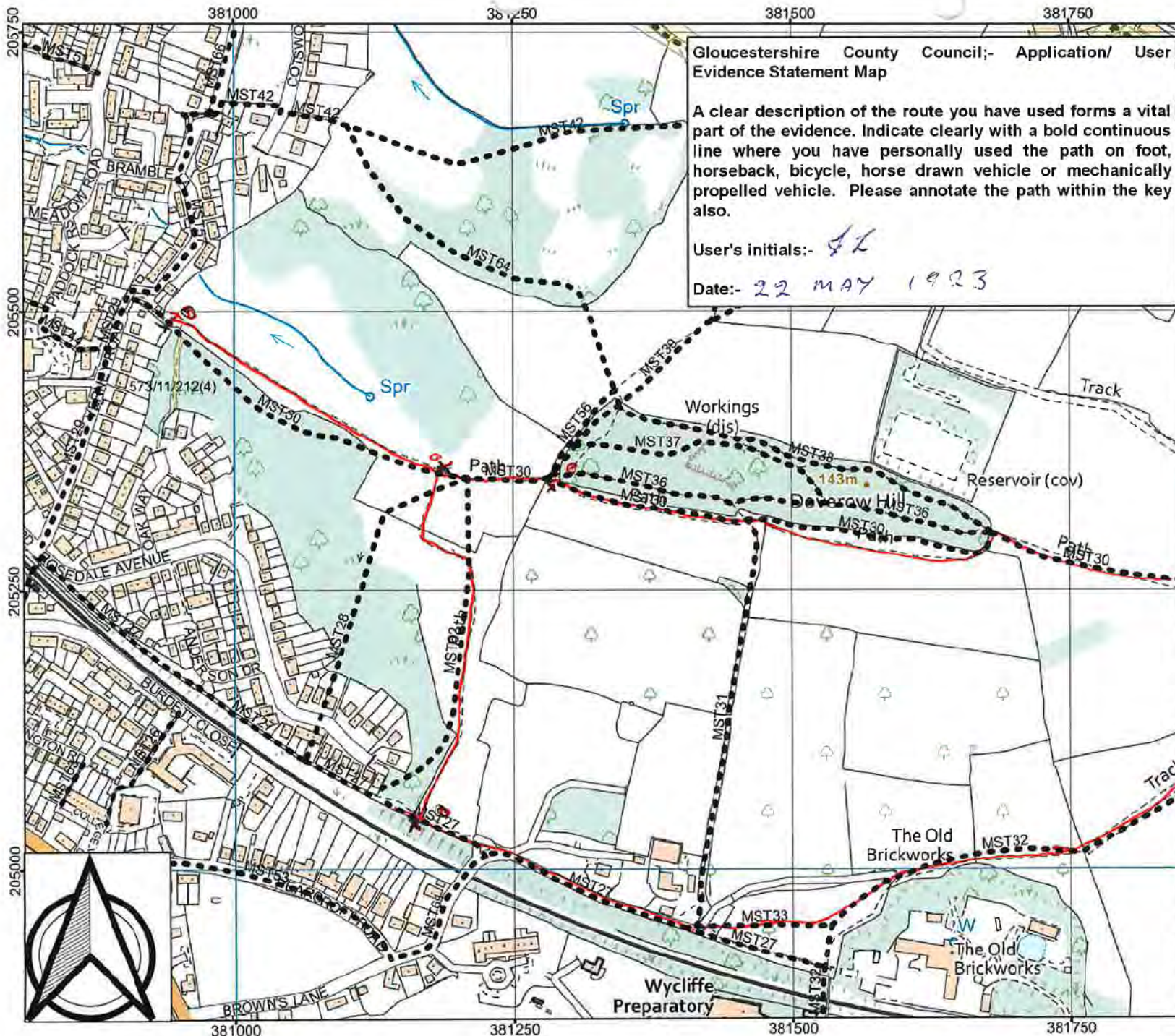
18. During the investigation the OMA may want to interview some or all of the claimants in order to gather additional information. Would you be willing to talk to an officer from the OMA about your knowledge of the application route?

- Yes
- No

19. Would you be willing to attend a hearing, or public inquiry to give evidence if necessary?

- Yes
- No

End of questions.



Gloucestershire County Council;- Application/ User Evidence Statement Map

A clear description of the route you have used forms a vital part of the evidence. Indicate clearly with a bold continuous line where you have personally used the path on foot, horseback, bicycle, horse drawn vehicle or mechanically propelled vehicle. Please annotate the path within the key also.

User's initials:- *JL*

Date:- *22 MAY 1923*

**VERNEY FIELDS
STONEHOUSE**

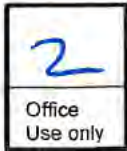
Key

- Claimed route**
—————
- Unaffected public rights of way**
- - - - -

Highway Records

Shire Hall, Westgate Street,
Gloucester GL1 2TG
Tel. 01452 328981
www.gloucestershire.gov.uk
Drawn by: J Harris
SCALE: 1:4,634.005904
DATE: 04/04/2023

This map is reproduced from (or based upon) Ordnance Survey material with the permission of Ordnance Survey on behalf of the controller of Her Majesty's Stationery Office. © Crown Copyright and database right 2022. Ordnance Survey 100019134. Unauthorised reproduction infringes Crown copyright and may lead to prosecution or civil proceedings. You are not permitted to copy, sub-license, distribute or sell any of this data to third parties in any form.



PUBLIC RIGHT OF WAY USER EVIDENCE STATEMENT

PLEASE KEEP A COPY FOR YOUR OWN RECORDS

ABOUT YOU

Name Chris Lafford

Address 61, Rosedale Avenue,

Stonehouse,

Glos.

Postcode GL10 2QH

Year of Birth 1959

Have you lived at any other addresses during the time you have used the path or way?
If so, please provide details and years [full addresses are not required]

No

MAP OF THE APPLICATION ROUTE

Please mark the route or routes which you have used on a blank copy of the general location map supplied by the OMA, and annotate the map with anything that is referred to in your statement. If the plan does not show the entire route used, or if any route or routes have been 'pre-marked', please contact the Modification Orders Team at modificationorders@gloucestershire.gov.uk.

Please put your initials on your map and date it. **DO NOT ADD YOUR FULL SIGNATURE.**

YOUR USE OF THE APPLICATION ROUTE

1. In which years did you use the application route?

From 1990 To 2023

2. Were there any extended periods during which you did not use the route at all? If so, please state when and why?

No

.....

 3. Please describe the application route, including the start and finish points (providing Public Rights of Way numbers, road names or OS grid references if you can)

.....

4. How did you use the application route and how often? [Please tick any that apply]

	Daily	Weekly	Monthly	Every few months	Once a year	Other (please describe)
2008 - 2020 On foot 2021-2023 DOG WALKING	2-3times	2-3times				From 1990 walks with Children
On horseback						
By pedal cycle						
By motor vehicle						
By horse-drawn vehicle						

5. Has the application route always followed the same course?

- Yes
- Don't know
- No

If no – how and when was the route altered?

.....



X = STYLES.

O - Gate

2009

6. Approximately how wide is the application route?
[Please give your estimate of the width across which you used the route including the width used when passing others or walking with others. Take care to consider the overall width of the route. If this varies, please describe how] [Or please state 'Don't know']

.....
.....
.....

7. What type of surface does the application route have? (for example grass, gravel, earth)
[For varying surfaces, please describe with reference to your map]

Earth + Grass.
.....
.....
.....

8. Have there ever been any of the following on the application route?

a. Stiles [state locations and show on your map; please also say how long you've known them in place]

I can remember the Stiles being there
since 1990 to present day.
.....
.....

b. Gates [state locations and show on your map; please also say how long you've known them in place & whether they've been locked (state whether permanently or temporarily locked)]

.....
.....
.....

c. Other barriers [state locations and show on your map; please also say how long you've known them in place]

.....
.....
.....

9. Did any of the above prevent you from using the application route?

No

Yes

If yes, please give details

.....
.....

10. Have you ever seen any signs or notices suggesting whether or not the application route is a public right of way? (for example "Private", "Keep Out", No Right of Way "Trespassers will be Prosecuted", "Permissive Route Only")

No

Yes

Don't know

If yes – state when and give details, including when they were present and mark their location on your map

.....
.....
.....

Land Ownership

11. Were you working for any owner or occupier of land crossed by the application route at the time when you used it, or were you a tenant / licensee of any such owner?

No

Yes

If yes – provide details and dates

.....
.....
.....

12. Did the owner or occupier ever give you permission (or did you seek permission) to use the application route?

No

Yes

If yes – provide details and dates

.....
.....
.....

13. Has anyone ever told you the application route was not public (including by an owner, tenant of the land or by anyone in their employment)?

- No
- Yes

(This question continues on the next page...)
If yes – provide details and dates

.....
.....
.....

14. Have you ever been stopped or turned back when using the application route?

- No
- Yes

If yes, please give details including when this happened and by who

.....
.....
.....

15. Have you ever had a private right to use the application route? (for example, an easement, private right of access, licence, etc.)

- No
- Yes

If yes, please give full details, including who gave the permission, why and when

.....
.....
.....

Other Information

16. Do you have, or do you have knowledge of, any documentary evidence which is relevant to the application route or which indicates public use? (for example photographs, guidebooks, letters, sale documents, old maps, etc.)

- No
- Yes

If yes – please provide details

Aerial view taken 2009, (provided)

.....

.....

Are you willing to provide copies, if requested? No Yes

17. Please give any further information which you consider would be helpful in reaching a decision as to whether the application route should be recorded as a public right of way?

[Continue on a separate sheet if necessary]

[If you wish to provide a separate sketch map, please do so and attach to this statement]

.....

.....

.....

.....

.....

.....

.....

.....

.....

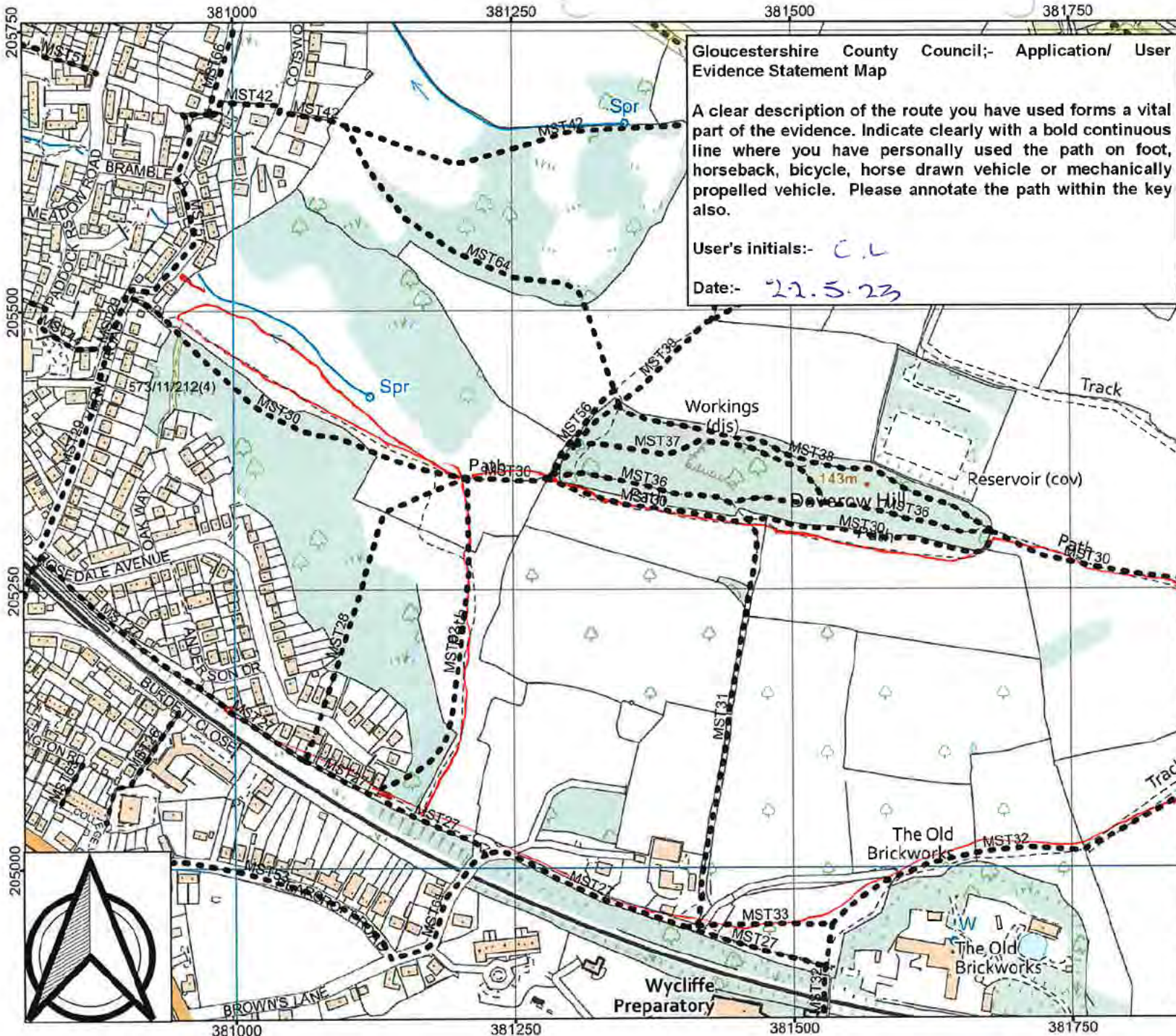
18. During the investigation the OMA may want to interview some or all of the claimants in order to gather additional information. Would you be willing to talk to an officer from the OMA about your knowledge of the application route?

- Yes
- No

19. Would you be willing to attend a hearing, or public inquiry to give evidence if necessary?

- Yes
- No

End of questions.



Gloucestershire County Council;- Application/ User Evidence Statement Map

A clear description of the route you have used forms a vital part of the evidence. Indicate clearly with a bold continuous line where you have personally used the path on foot, horseback, bicycle, horse drawn vehicle or mechanically propelled vehicle. Please annotate the path within the key also.

User's initials:- *C.L*

Date:- *22.5.23*

**VERNEY FIELDS
STONEHOUSE**

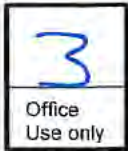
Key

- Claimed route**
- Unaffected public rights of way**

Highway Records

Shire Hall, Westgate Street,
Gloucester GL1 2TG
Tel. 01452 328981
www.gloucestershire.gov.uk
Drawn by: J Harris
SCALE: 1:4,634.005904
DATE: 04/04/2023

This map is reproduced from (or based upon) Ordnance Survey material with the permission of Ordnance Survey on behalf of the controller of Her Majesty's Stationery Office. © Crown Copyright and database right 2022, Ordnance Survey 100019134. Unauthorised reproduction infringes Crown copyright and may lead to prosecution or civil proceedings. You are not permitted to copy, sub-license, distribute or sell any of this data to third parties in any form.



PUBLIC RIGHT OF WAY USER EVIDENCE STATEMENT

PLEASE KEEP A COPY FOR YOUR OWN RECORDS

ABOUT YOU

Name ROBERT HANCOCK

Address GROVE FARM HOUSE

BROWNS LANE

STONEHOUSE

Postcode GL10 2JZ

Year of Birth 1963

Have you lived at any other addresses during the time you have used the path or way?
If so, please provide details and years [full addresses are not required]

NO

MAP OF THE APPLICATION ROUTE

Please mark the route or routes which you have used on a blank copy of the general location map supplied by the OMA, and annotate the map with anything that is referred to in your statement. If the plan does not show the entire route used, or if any route or routes have been 'pre-marked', please contact the Modification Orders Team at modificationorders@gloucestershire.gov.uk.

Please put your initials on your map and date it. DO NOT ADD YOUR FULL SIGNATURE.

YOUR USE OF THE APPLICATION ROUTE

1. In which years did you use the application route?

From 2012 To 2023

2. Were there any extended periods during which you did not use the route at all? If so, please state when and why?

NO

3. Please describe the application route, including the start and finish points (providing Public Rights of Way numbers, road names or OS grid references if you can)

From the gateway on Browns Lane directly north past the ditch of sycammores until it intersects with MST30 and then goes west to Venney Rd. ~~where~~
the

4. How did you use the application route and how often? [Please tick any that apply]

	Daily	Weekly	Monthly	Every few months	Once a year	Other (please describe)
On foot			✓			
On horseback						
By pedal cycle						
By motor vehicle						
By horse-drawn vehicle						

5. Has the application route always followed the same course?

Yes

Don't know

No

If no – how and when was the route altered?

.....

.....

.....

6. Approximately how wide is the application route?
[Please give your estimate of the width across which you used the route including the width used when passing others or walking with others. Take care to consider the overall width of the route. If this varies, please describe how] [Or please state 'Don't know']

1 meter would suffice most of the route
In some places where the path gets
muddy the path gets a bit wider

7. What type of surface does the application route have? (for example grass, gravel, earth)
[For varying surfaces, please describe with reference to your map]

grass / earth

8. Have there ever been any of the following on the application route?

- a. Stiles [state locations and show on your map; please also say how long you've known them in place]

Not that I can recall

- b. Gates [state locations and show on your map; please also say how long you've known them in place & whether they've been locked (state whether permanently or temporarily locked)]

No

- c. Other barriers [state locations and show on your map; please also say how long you've known them in place]

No

9. Did any of the above prevent you from using the application route?

No

Yes

If yes, please give details

.....
.....

10. Have you ever seen any signs or notices suggesting whether or not the application route is a public right of way? (for example "Private", "Keep Out", No Right of Way "Trespassers will be Prosecuted", "Permissive Route Only")

No

Yes

Don't know

If yes – state when and give details, including when they were present and mark their location on your map

yes, early April 2023 a notice appeared
saying 'PRIVATE'

.....

Land Ownership

11. Were you working for any owner or occupier of land crossed by the application route at the time when you used it, or were you a tenant / licensee of any such owner?

No

Yes

If yes – provide details and dates

.....
.....
.....

12. Did the owner or occupier ever give you permission (or did you seek permission) to use the application route?

No

Yes

If yes – provide details and dates

.....
.....
.....
13. Has anyone ever told you the application route was not public (including by an owner, tenant of the land or by anyone in their employment)?

- No
- Yes

(This question continues on the next page...)
If yes – provide details and dates

..... APART FROM NEW NOTICE THAT APPEARED
..... IN APRIL 2023

.....
14. Have you ever been stopped or turned back when using the application route?

- No
- Yes

If yes, please give details including when this happened and by who

.....
.....
.....

15. Have you ever had a private right to use the application route? (for example, an easement, private right of access, licence, etc.)

- No
- Yes

If yes, please give full details, including who gave the permission, why and when

.....
.....
.....

Other Information

16. Do you have, or do you have knowledge of, any documentary evidence which is relevant to the application route or which indicates public use? (for example photographs, guidebooks, letters, sale documents, old maps, etc.)

- No
 Yes

If yes – please provide details

Are you willing to provide copies, if requested?

No

Yes

17. Please give any further information which you consider would be helpful in reaching a decision as to whether the application route should be recorded as a public right of way?

[Continue on a separate sheet if necessary]

[If you wish to provide a separate sketch map, please do so and attach to this statement]

We have always enjoyed using these footpaths with friends + family. We love the area + really appreciate the use of footpaths over the hill to the woods + beyond.

18. During the investigation the OMA may want to interview some or all of the claimants in order to gather additional information. Would you be willing to talk to an officer from the OMA about your knowledge of the application route?

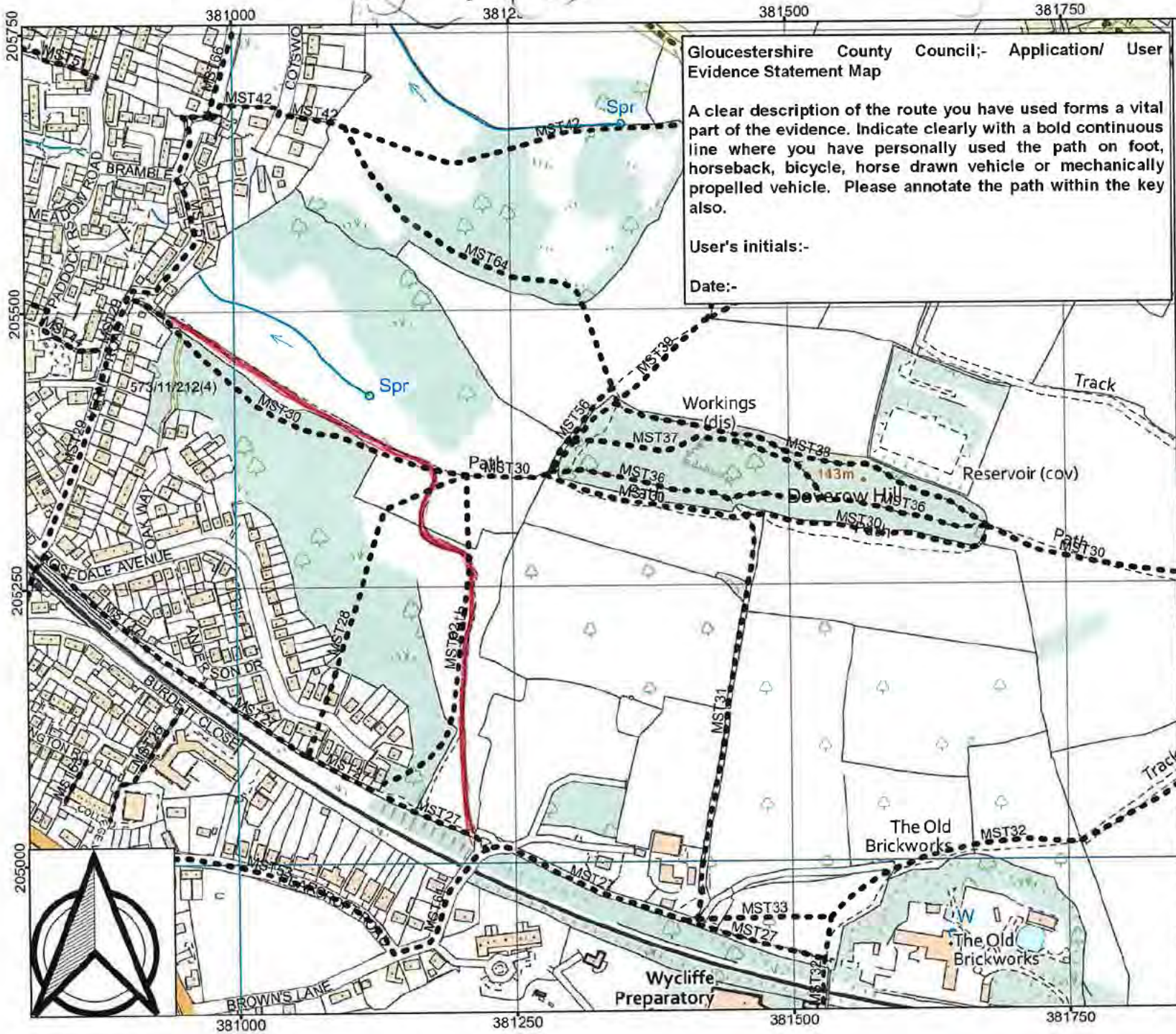
- Yes
 No

19. Would you be willing to attend a hearing, or public inquiry to give evidence if necessary?

- Yes
 No

End of questions.

2014/23



Gloucestershire County Council;- Application/ User Evidence Statement Map

A clear description of the route you have used forms a vital part of the evidence. Indicate clearly with a bold continuous line where you have personally used the path on foot, horseback, bicycle, horse drawn vehicle or mechanically propelled vehicle. Please annotate the path within the key also.

User's initials:-

Date:-

**VERNEY FIELDS
STONEHOUSE**

Key

Claimed route




Unaffected public rights of way



Highway Records

Shire Hall, Westgate Street,
Gloucester GL1 2TG
Tel. 01452 328981
www.gloucestershire.gov.uk
Drawn by: J Harris
SCALE: 1:4,634.005904
DATE: 04/04/2023

This map is reproduced from (or based upon) Ordnance Survey material with the permission of Ordnance Survey on behalf of the controller of Her Majesty's Stationery Office. © Crown Copyright and database right 2022. Ordnance Survey 100019134. Unauthorised reproduction infringes Crown copyright and may lead to prosecution or civil proceedings. You are not permitted to copy, sub-license, distribute or sell any of this data to third parties in any form.



PUBLIC RIGHT OF WAY USER EVIDENCE STATEMENT

PLEASE KEEP A COPY FOR YOUR OWN RECORDS

ABOUT YOU

Name SARAH HUGHES

Address S GROVE FARM HOUSE

BROWNS LANE

STONEHOUSE

Postcode GL10 2JZ

Year of Birth 1967

Have you lived at any other addresses during the time you have used the path or way?
If so, please provide details and years [full addresses are not required]

No

MAP OF THE APPLICATION ROUTE

Please mark the route or routes which you have used on a blank copy of the general location map supplied by the OMA, and annotate the map with anything that is referred to in your statement. If the plan does not show the entire route used, or if any route or routes have been 'pre-marked', please contact the Modification Orders Team at modificationorders@gloucestershire.gov.uk.

Please put your initials on your map and date it. DO NOT ADD YOUR FULL SIGNATURE.

YOUR USE OF THE APPLICATION ROUTE

1. In which years did you use the application route?

From 2012 To PRESENT

2. Were there any extended periods during which you did not use the route at all? If so, please state when and why?

No

3. Please describe the application route, including the start and finish points (providing Public Rights of Way numbers, road names or OS grid references if you can)

starts at Venney Rd / Bramble Lane + leads up to the oak tree + bench. then south past the sycamore clump to the gate on Browns Lane entrance.

4. How did you use the application route and how often? [Please tick any that apply]

	Daily	Weekly	Monthly	Every few months	Once a year	Other (please describe)
On foot			✓			
On horseback						
By pedal cycle						
By motor vehicle						
By horse-drawn vehicle						

5. Has the application route always followed the same course?

Yes

Don't know

No

If no – how and when was the route altered?

.....

.....

.....

6. Approximately how wide is the application route?

[Please give your estimate of the width across which you used the route including the width used when passing others or walking with others. Take care to consider the overall width of the route. If this varies, please describe how] [Or please state 'Don't know']

Approx 1m but wider at the lower end. Also wider in muddy parts.

7. What type of surface does the application route have? (for example grass, gravel, earth)
[For varying surfaces, please describe with reference to your map]

grass / mud

8. Have there ever been any of the following on the application route?

a. Stiles [state locations and show on your map; please also say how long you've known them in place]

At entrance only

b. Gates [state locations and show on your map; please also say how long you've known them in place & whether they've been locked (state whether permanently or temporarily locked)]

No

c. Other barriers [state locations and show on your map; please also say how long you've known them in place]

No

9. Did any of the above prevent you from using the application route?

No

Yes

If yes, please give details

10. Have you ever seen any signs or notices suggesting whether or not the application route is a public right of way? (for example "Private", "Keep Out", No Right of Way "Trespassers will be Prosecuted", "Permissive Route Only")

- No
- Yes
- Don't know

If yes – state when and give details, including when they were present and mark their location on your map

.....

.....

.....

Land Ownership

11. Were you working for any owner or occupier of land crossed by the application route at the time when you used it, or were you a tenant / licensee of any such owner?

- No
- Yes

If yes – provide details and dates

.....

.....

.....

12. Did the owner or occupier ever give you permission (or did you seek permission) to use the application route?

- No
- Yes

If yes – provide details and dates

.....

.....

.....

13. Has anyone ever told you the application route was not public (including by an owner, tenant of the land or by anyone in their employment)?

- No
- Yes

(This question continues on the next page...)

If yes – provide details and dates

(Apart from a new notice in April '23 placed by new owners)

14. Have you ever been stopped or turned back when using the application route?

No

Yes

If yes, please give details including when this happened and by who

15. Have you ever had a private right to use the application route? (for example, an easement, private right of access, licence, etc.)

No

Yes

If yes, please give full details, including who gave the permission, why and when

Other Information

16. Do you have, or do you have knowledge of, any documentary evidence which is relevant to the application route or which indicates public use? (for example photographs, guidebooks, letters, sale documents, old maps, etc.)

No

Yes

If yes – please provide details

Are you willing to provide copies, if requested?

No

Yes

17. Please give any further information which you consider would be helpful in reaching a decision as to whether the application route should be recorded as a public right of way?
[Continue on a separate sheet if necessary]
[If you wish to provide a separate sketch map, please do so and attach to this statement]

As a family we have spent much time recreationally over the years strolling the paths across Verney fields, up to the woods + beyond. It has been a significant part of our lives since moving here in 2012.

18. During the investigation the OMA may want to interview some or all of the claimants in order to gather additional information. Would you be willing to talk to an officer from the OMA about your knowledge of the application route?

Yes

No

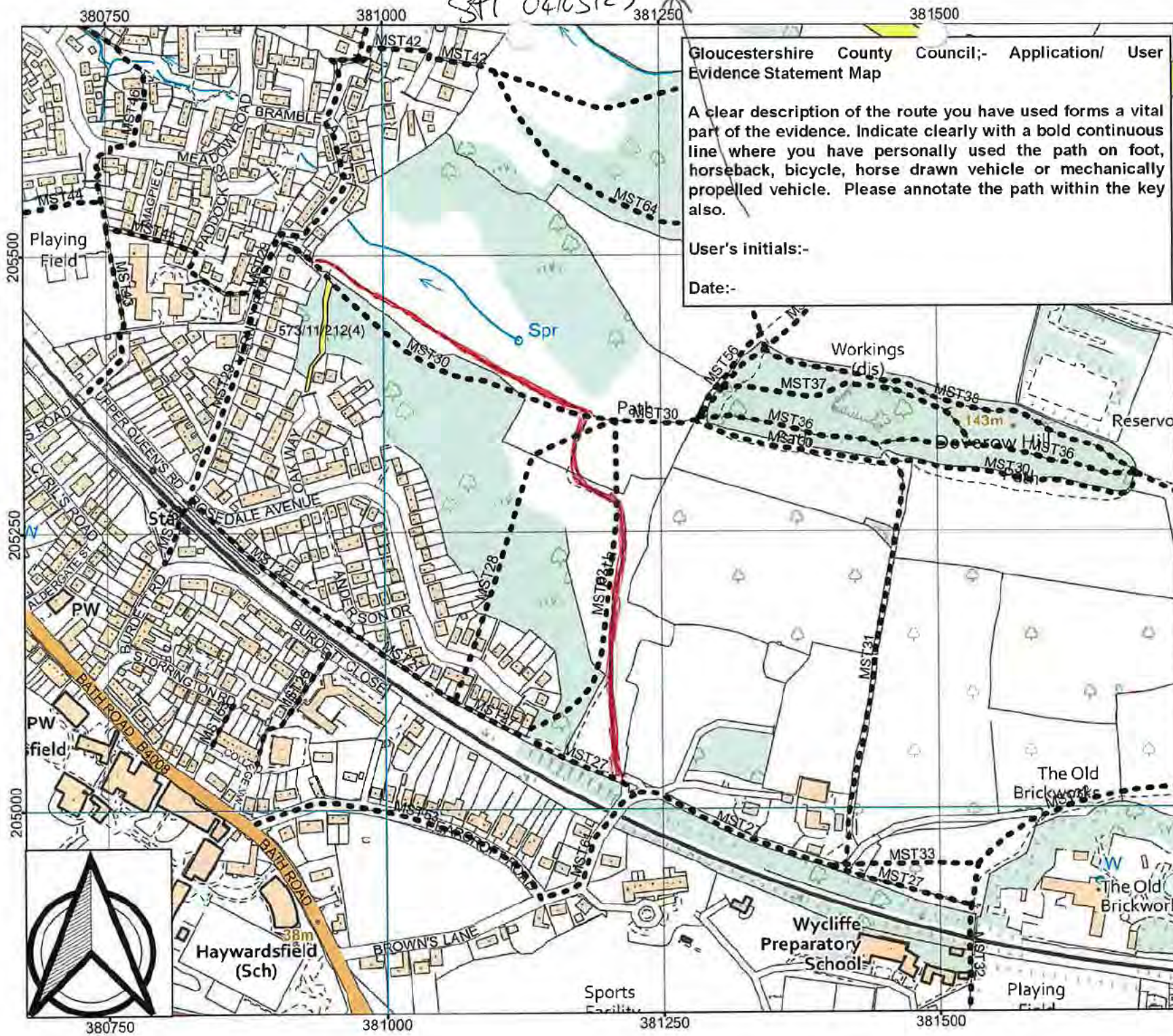
19. Would you be willing to attend a hearing, or public inquiry to give evidence if necessary?

Yes

No

End of questions.

SA 04/05/23



Gloucestershire County Council;- Application/ User Evidence Statement Map

A clear description of the route you have used forms a vital part of the evidence. Indicate clearly with a bold continuous line where you have personally used the path on foot, horseback, bicycle, horse drawn vehicle or mechanically propelled vehicle. Please annotate the path within the key also.

User's initials:-

Date:-

VERNEY FIELDS STONEHOUSE

Key

Claimed route

Unaffected public rights of way

Highway Records

Shire Hall, Westgate Street,
Gloucester GL1 2TG
Tel. 01452 328981
www.gloucestershire.gov.uk
Drawn by: J Harris
SCALE: 1:4,634.005904
DATE: 20/04/2023

This map is reproduced from (or based upon) Ordnance Survey material with the permission of Ordnance Survey on behalf of the controller of His Majesty's Stationery Office. © Crown Copyright and database right 2023, Ordnance Survey 100019134. Unauthorised reproduction infringes Crown copyright and may lead to prosecution or civil proceedings. You are not permitted to copy, sub-license, distribute or sell any of this data to third parties in any form.



PUBLIC RIGHT OF WAY USER EVIDENCE STATEMENT

PLEASE KEEP A COPY FOR YOUR OWN RECORDS

ABOUT YOU

Name ADAM LISTEN

Address 8 ANDERSON DRIVE
STONEHOUSE

Postcode GL10 2QL

Year of Birth 1985

Have you lived at any other addresses during the time you have used the path or way?
If so, please provide details and years [full addresses are not required]

OSPREY DRIVE, STONEHOUSE 2015 - 2018

MAP OF THE APPLICATION ROUTE

Please mark the route or routes which you have used on a blank copy of the general location map supplied by the OMA, and annotate the map with anything that is referred to in your statement. If the plan does not show the entire route used, or if any route or routes have been 'pre-marked', please contact the Modification Orders Team at modificationorders@gloucestershire.gov.uk.

Please put your initials on your map and date it. DO NOT ADD YOUR FULL SIGNATURE.

YOUR USE OF THE APPLICATION ROUTE

1. In which years did you use the application route?

From 2015 To ~~2023~~ 2023

2. Were there any extended periods during which you did not use the route at all? If so, please state when and why?

NO

.....
.....
3. Please describe the application route, including the start and finish points (providing Public Rights of Way numbers, road names or OS grid references if you can)

THE ROUTE LEADS FROM VERNÉY ROAD, ONTO
VERNÉY FIELDS AND OVER THE HILL TO
BROWNS LANE

4. How did you use the application route and how often? [Please tick any that apply]

	Daily	Weekly	Monthly	Every few months	Once a year	Other (please describe)
On foot		✓				
On horseback						
By pedal cycle						
By motor vehicle						
By horse-drawn vehicle						

5. Has the application route always followed the same course?

Yes

Don't know

No

If no – how and when was the route altered?

.....
.....
.....

6. Approximately how wide is the application route?
[Please give your estimate of the width across which you used the route including the width used when passing others or walking with others. Take care to consider the overall width of the route. If this varies, please describe how] [Or please state 'Don't know']

THE ROUTE IS 2 - 3 METRES WIDE,
REDUCED IN WIDTH BY RUDEERAL GROWTH
IN THE SUMMER

7. What type of surface does the application route have? (for example grass, gravel, earth)
[For varying surfaces, please describe with reference to your map]

EARTH

8. Have there ever been any of the following on the application route?

- a. Stiles [state locations and show on your map; please also say how long you've known them in place]

NO

- b. Gates [state locations and show on your map; please also say how long you've known them in place & whether they've been locked (state whether permanently or temporarily locked)]

NO

- c. Other barriers [state locations and show on your map; please also say how long you've known them in place]

NO

9. Did any of the above prevent you from using the application route?

No

Yes

If yes, please give details

.....
.....

10. Have you ever seen any signs or notices suggesting whether or not the application route is a public right of way? (for example "Private", "Keep Out", No Right of Way "Trespassers will be Prosecuted", "Permissive Route Only")

No

Yes

Don't know

If yes – state when and give details, including when they were present and mark their location on your map

.....
.....
.....

Land Ownership

11. Were you working for any owner or occupier of land crossed by the application route at the time when you used it, or were you a tenant / licensee of any such owner?

No

Yes

If yes – provide details and dates

.....
.....
.....

12. Did the owner or occupier ever give you permission (or did you seek permission) to use the application route?

No

Yes

If yes – provide details and dates

.....
.....
.....

13. Has anyone ever told you the application route was not public (including by an owner, tenant of the land or by anyone in their employment)?

- No
- Yes

(This question continues on the next page...)
If yes – provide details and dates

.....
.....
.....

14. Have you ever been stopped or turned back when using the application route?

- No
- Yes

If yes, please give details including when this happened and by who

.....
.....
.....

15. Have you ever had a private right to use the application route? (for example, an easement, private right of access, licence, etc.)

- No
- Yes

If yes, please give full details, including who gave the permission, why and when

.....
.....
.....

Other Information

16. Do you have, or do you have knowledge of, any documentary evidence which is relevant to the application route or which indicates public use? (for example photographs, guidebooks, letters, sale documents, old maps, etc.)

- No
- Yes

If yes – please provide details

.....

.....

.....

Are you willing to provide copies, if requested? No Yes

17. Please give any further information which you consider would be helpful in reaching a decision as to whether the application route should be recorded as a public right of way?

[Continue on a separate sheet if necessary]

[If you wish to provide a separate sketch map, please do so and attach to this statement]

.....

.....

.....

.....

.....

.....

.....

.....

.....

.....

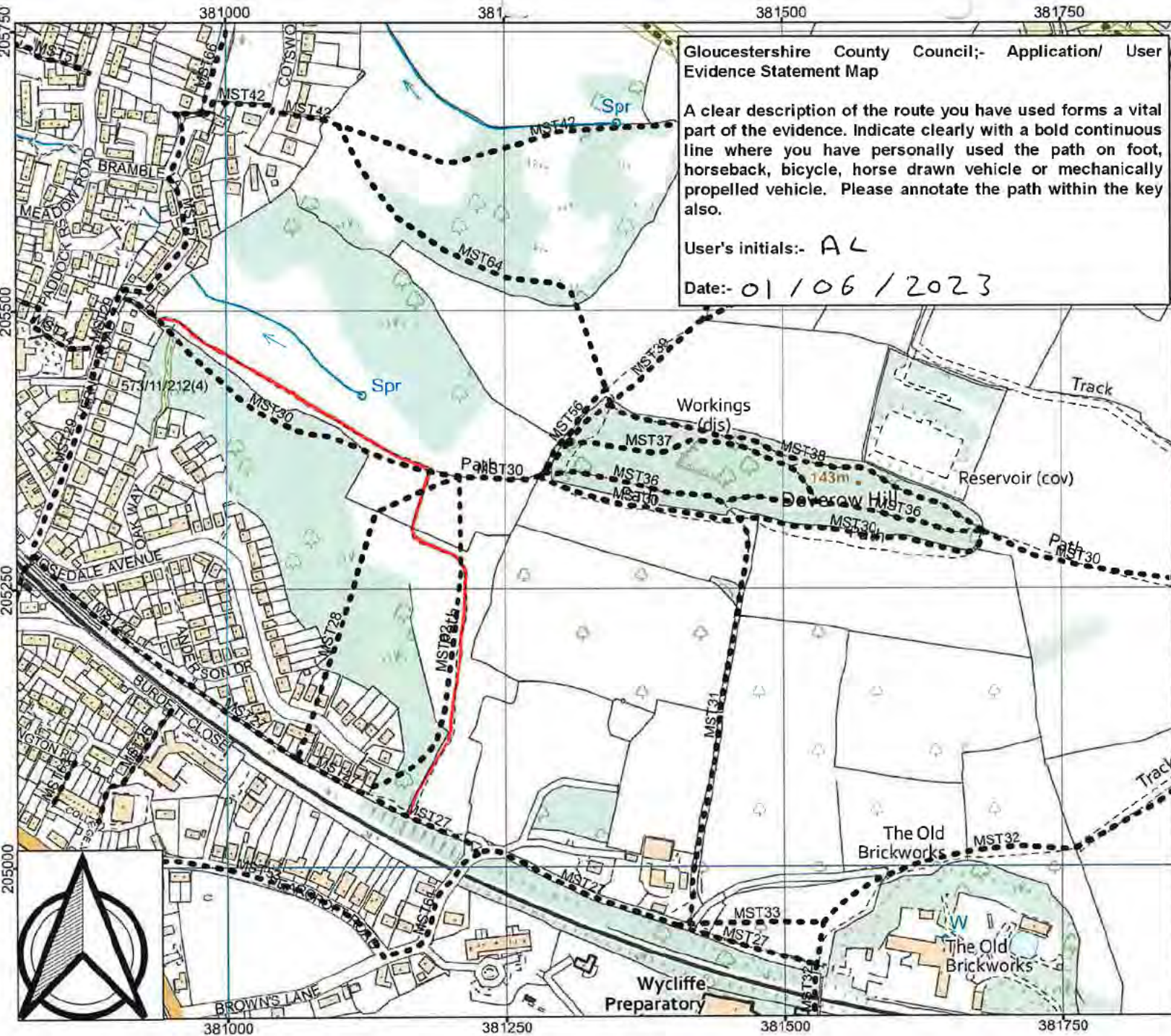
18. During the investigation the OMA may want to interview some or all of the claimants in order to gather additional information. Would you be willing to talk to an officer from the OMA about your knowledge of the application route?

- Yes
- No

19. Would you be willing to attend a hearing, or public inquiry to give evidence if necessary?

- Yes
- No

End of questions.



Gloucestershire County Council;- Application/ User Evidence Statement Map

A clear description of the route you have used forms a vital part of the evidence. Indicate clearly with a bold continuous line where you have personally used the path on foot, horseback, bicycle, horse drawn vehicle or mechanically propelled vehicle. Please annotate the path within the key also.

User's initials:- AL

Date:- 01/06/2023

**VERNEY FIELDS
STONEHOUSE**

Key

Claimed route

Unaffected public rights of way

Highway Records

Shire Hall, Westgate Street,
Gloucester GL1 2TG
Tel. 01452 328981
www.gloucestershire.gov.uk
Drawn by: J Harris
SCALE: 1:4,634.005904
DATE: 04/04/2023

This map is reproduced from (or based upon) Ordnance Survey material with the permission of Ordnance Survey on behalf of the controller of Her Majesty's Stationery Office. © Crown Copyright and database right 2022. Ordnance Survey 100019134. Unauthorised reproduction infringes Crown copyright and may lead to prosecution or civil proceedings. You are not permitted to copy, sub-license, distribute or sell any of this data to third parties in any form



PUBLIC RIGHT OF WAY USER EVIDENCE STATEMENT

PLEASE KEEP A COPY FOR YOUR OWN RECORDS

ABOUT YOU

Name MICHAEL WISE

Address 3 COTSWOLD GREEN
..... STONEHOUSE

Postcode GL10 2ES

Year of Birth 1965

Have you lived at any other addresses during the time you have used the path or way?

If so, please provide details and years [full addresses are not required] *yes, two addresses:*

4 VERNEY ROAD, STONEHOUSE

98, RYELANDS ROAD, STONEHOUSE

MAP OF THE APPLICATION ROUTE

Please mark the route or routes which you have used on a blank copy of the general location map supplied by the OMA, and annotate the map with anything that is referred to in your statement. If the plan does not show the entire route used, or if any route or routes have been 'pre-marked', please contact the Modification Orders Team at modificationorders@gloucestershire.gov.uk.

Please put your initials on your map and date it. DO NOT ADD YOUR FULL SIGNATURE.

YOUR USE OF THE APPLICATION ROUTE

1. In which years did you use the application route?

From *1972* To *2023*

2. Were there any extended periods during which you did not use the route at all? If so, please state when and why?

NO

3. Please describe the application route, including the start and finish points (providing Public Rights of Way numbers, road names or OS grid references if you can)

The top end of Verney Road/Bramble lane,
to the top of Browns lane, via Verney
fields.

4. How did you use the application route and how often? [Please tick any that apply]

	Daily	Weekly	Monthly	Every few months	Once a year	Other (please describe)
On foot	✓					
On horseback						
By pedal cycle						
By motor vehicle						
By horse-drawn vehicle						

5. Has the application route always followed the same course?

- Yes
 Don't know
 No

If no – how and when was the route altered?

It has remained the same for the
last 51 years to my knowledge.

6. Approximately how wide is the application route?
[Please give your estimate of the width across which you used the route including the width used when passing others or walking with others. Take care to consider the overall width of the route. If this varies, please describe how] [Or please state 'Don't know']

1 Metre

7. What type of surface does the application route have? (for example grass, gravel, earth)
[For varying surfaces, please describe with reference to your map]

Grass

8. Have there ever been any of the following on the application route?

- a. Stiles [state locations and show on your map; please also say how long you've known them in place]

yes x 2

- b. Gates [state locations and show on your map; please also say how long you've known them in place & whether they've been locked (state whether permanently or temporarily locked)]

yes, open gate was removed approximately 10 years ago.

- c. Other barriers [state locations and show on your map; please also say how long you've known them in place]

None

9. Did any of the above prevent you from using the application route?

No

Yes

If yes, please give details

.....
.....

10. Have you ever seen any signs or notices suggesting whether or not the application route is a public right of way? (for example "Private", "Keep Out", No Right of Way "Trespassers will be Prosecuted", "Permissive Route Only")

No

Yes

Don't know

If yes – state when and give details, including when they were present and mark their location on your map

.....
.....
.....

Land Ownership

11. Were you working for any owner or occupier of land crossed by the application route at the time when you used it, or were you a tenant / licensee of any such owner?

No

Yes

If yes – provide details and dates

.....
.....
.....

12. Did the owner or occupier ever give you permission (or did you seek permission) to use the application route?

No

Yes

If yes – provide details and dates

.....
.....
.....

13. Has anyone ever told you the application route was not public (including by an owner, tenant of the land or by anyone in their employment)?

- No
- Yes

(This question continues on the next page...)
If yes – provide details and dates

.....
.....
.....

14. Have you ever been stopped or turned back when using the application route?

- No
- Yes

If yes, please give details including when this happened and by who

.....
.....
.....

15. Have you ever had a private right to use the application route? (for example, an easement, private right of access, licence, etc.)

- No
- Yes

If yes, please give full details, including who gave the permission, why and when

.....
.....
.....

Other Information

16. Do you have, or do you have knowledge of, any documentary evidence which is relevant to the application route or which indicates public use? (for example photographs, guidebooks, letters, sale documents, old maps, etc.)

No

Yes

If yes – please provide details

.....
.....
.....

Are you willing to provide copies, if requested? No Yes

17. Please give any further information which you consider would be helpful in reaching a decision as to whether the application route should be recorded as a public right of way?
[Continue on a separate sheet if necessary]
[If you wish to provide a separate sketch map, please do so and attach to this statement]

.....
.....
.....
.....
.....
.....
.....
.....
.....

18. During the investigation the OMA may want to interview some or all of the claimants in order to gather additional information. Would you be willing to talk to an officer from the OMA about your knowledge of the application route?

Yes

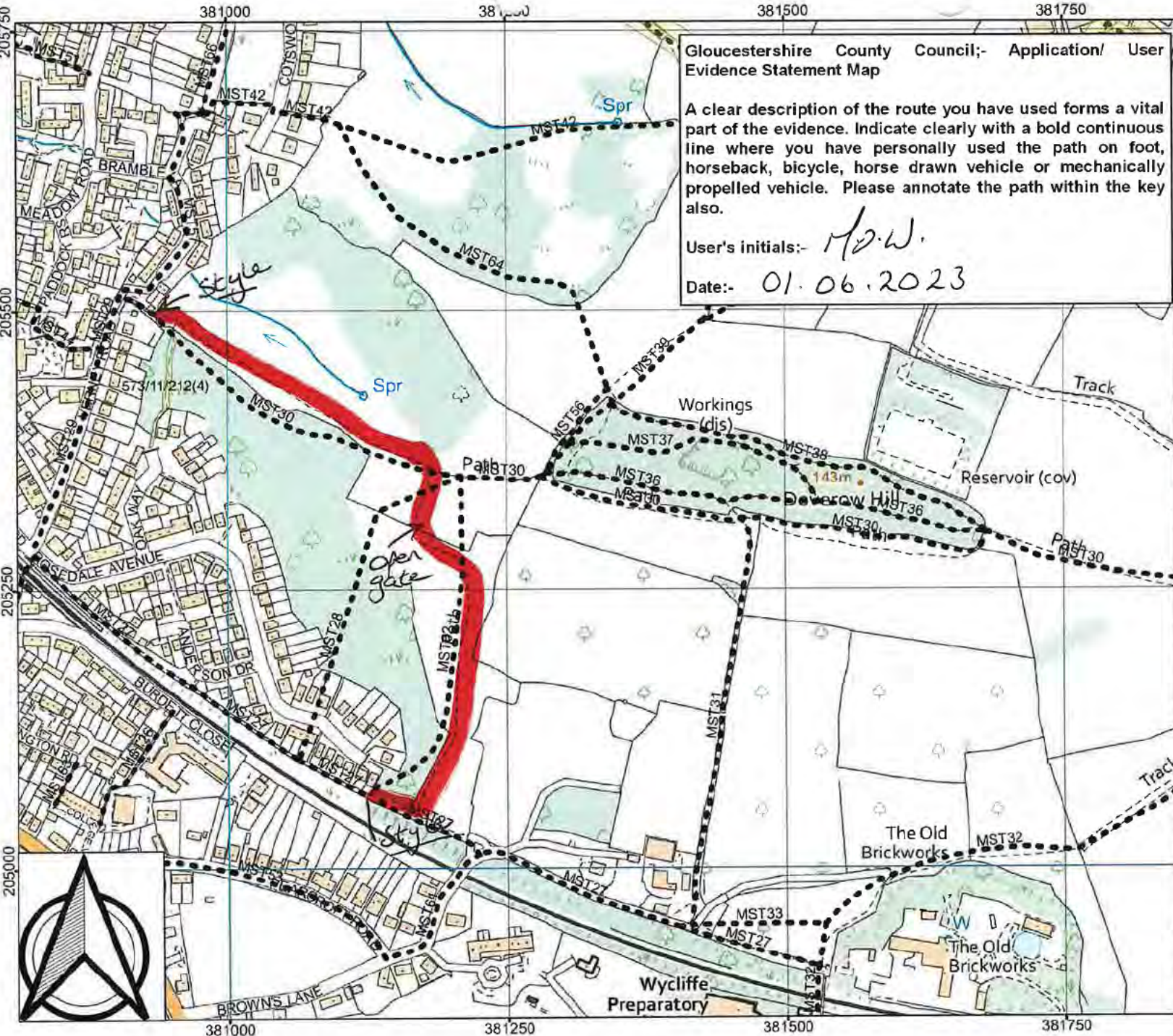
No

19. Would you be willing to attend a hearing, or public inquiry to give evidence if necessary?

Yes

No

End of questions.



Gloucestershire County Council;- Application/ User Evidence Statement Map

A clear description of the route you have used forms a vital part of the evidence. Indicate clearly with a bold continuous line where you have personally used the path on foot, horseback, bicycle, horse drawn vehicle or mechanically propelled vehicle. Please annotate the path within the key also.

User's initials:- *M.W.*
 Date:- *01.06.2023*


**VERNEY FIELDS
STONEHOUSE**


- Key**
- Claimed route**
 - Unaffected public rights of way**

Highway Records

Shire Hall, Westgate Street,
 Gloucester GL1 2TG
 Tel. 01452 328981
www.gloucestershire.gov.uk
 Drawn by: J Harris
 SCALE: 1:4,634.005904
 DATE: 04/04/2023

This map is reproduced from (or based upon) Ordnance Survey material with the permission of Ordnance Survey on behalf of the controller of Her Majesty's Stationery Office. © Crown Copyright and database right 2022, Ordnance Survey 100019134. Unauthorised reproduction infringes Crown copyright and may lead to prosecution or civil proceedings. You are not permitted to copy, sub-license, distribute or sell any of this data to third parties in any form.





PUBLIC RIGHT OF WAY USER EVIDENCE STATEMENT

PLEASE KEEP A COPY FOR YOUR OWN RECORDS

ABOUT YOU

Name CHRISTOPHER WATHAN

Address 15, ROSEDALE AVENUE
..... STONEHOUSE

Postcode G.L10 2QH

Year of Birth 1958

Have you lived at any other addresses during the time you have used the path or way?
If so, please provide details and years [full addresses are not required]

..... NO

MAP OF THE APPLICATION ROUTE

Please mark the route or routes which you have used on a blank copy of the general location map supplied by the OMA, and annotate the map with anything that is referred to in your statement. If the plan does not show the entire route used, or if any route or routes have been 'pre-marked', please contact the Modification Orders Team at modificationorders@gloucestershire.gov.uk.

Please put your initials on your map and date it. DO NOT ADD YOUR FULL SIGNATURE.

YOUR USE OF THE APPLICATION ROUTE

1. In which years did you use the application route?

From 10/1/2022 To date (current)
(date of moving here)

2. Were there any extended periods during which you did not use the route at all? If so, please state when and why?

..... N/A

3. Please describe the application route, including the start and finish points (providing Public Rights of Way numbers, road names or OS grid references if you can)

from Verney Road, Stonehouse, adjacent to
 footpath MST 30 on attached map, towards Doverow
 woods, then turning right down Doverow Hill
 to connect with MST 27 at the end of Rosedale Avenue.

4. How did you use the application route and how often? [Please tick any that apply]

	Daily	Weekly	Monthly	Every few months	Once a year	Other (please describe)
On foot	✓	✓				✓ Sometimes several times
On horseback						per week /
By pedal cycle						some weeks daily.
By motor vehicle						
By horse-drawn vehicle						

5. Has the application route always followed the same course?

- Yes
 Don't know
 No

If no – how and when was the route altered?

.....

.....

.....

6. Approximately how wide is the application route?
[Please give your estimate of the width across which you used the route including the width used when passing others or walking with others. Take care to consider the overall width of the route. If this varies, please describe how] [Or please state 'Don't know']

Difficult to be precise because its a mud/grass path sufficiently wide to enable walkers to pass each other with comfort as there are no physical restrictions on either side.

7. What type of surface does the application route have? (for example grass, gravel, earth)
[For varying surfaces, please describe with reference to your map]

grass / earth.

8. Have there ever been any of the following on the application route?

- a. Stiles [state locations and show on your map; please also say how long you've known them in place]

Stile at commencement of path Verney Road.

- b. Gates [state locations and show on your map; please also say how long you've known them in place & whether they've been locked (state whether permanently or temporarily locked)]

Unsure - (I have never noticed a closed gate, but there may be an old unlocked gate at some point on the route down towards Rusedale, which looks disused)

- c. Other barriers [state locations and show on your map; please also say how long you've known them in place]

None - the route has always been clear and in regular use by walkers. I believed it to be 'common land' as no signs of occupancy.

9. Did any of the above prevent you from using the application route?

No

Yes

If yes, please give details

.....
.....

10. Have you ever seen any signs or notices suggesting whether or not the application route is a public right of way? (for example "Private", "Keep Out", No Right of Way "Trespassers will be Prosecuted", "Permissive Route Only")

No

Yes

Don't know

If yes – state when and give details, including when they were present and mark their location on your map

.....
.....
.....

Land Ownership

11. Were you working for any owner or occupier of land crossed by the application route at the time when you used it, or were you a tenant / licensee of any such owner?

No

Yes

If yes – provide details and dates

.....
.....
.....

12. Did the owner or occupier ever give you permission (or did you seek permission) to use the application route?

No *

Yes

If yes – provide details and dates

* There was no evidence of occupation / ownership

.....
.....
.....

13. Has anyone ever told you the application route was not public (including by an owner, tenant of the land or by anyone in their employment)?

- No *
- Yes

(This question continues on the next page...)

If yes – provide details and dates

* on the contrary, everyone I spoke to assumed it was a public right of way.

.....
.....

14. Have you ever been stopped or turned back when using the application route?

- No
- Yes

If yes, please give details including when this happened and by who

.....
.....
.....

15. Have you ever had a private right to use the application route? (for example, an easement, private right of access, licence, etc.)

- No
- Yes

If yes, please give full details, including who gave the permission, why and when

.....
.....
.....

Other Information

16. Do you have, or do you have knowledge of, any documentary evidence which is relevant to the application route or which indicates public use? (for example photographs, guidebooks, letters, sale documents, old maps, etc.)

- No
- Yes

If yes – please provide details

.....

.....

.....

Are you willing to provide copies, if requested? No Yes

17. Please give any further information which you consider would be helpful in reaching a decision as to whether the application route should be recorded as a public right of way?

[Continue on a separate sheet if necessary]

[If you wish to provide a separate sketch map, please do so and attach to this statement]

It appears from speaking to other users of these footpaths that they have been used by the public for many years & assumed to have been a public right of way, and in constant use by the public on a daily basis.

.....

.....

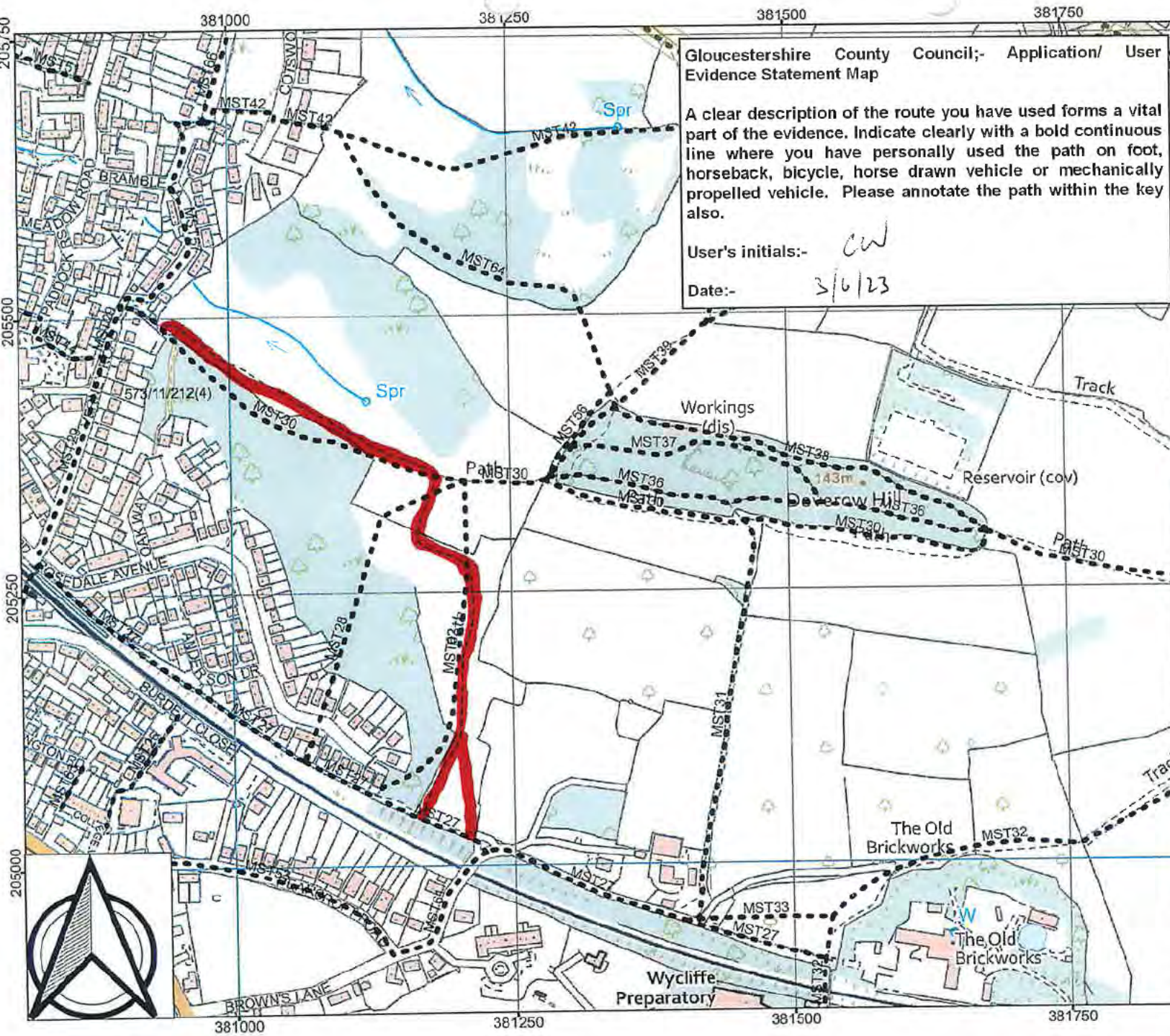
18. During the investigation the OMA may want to interview some or all of the claimants in order to gather additional information. Would you be willing to talk to an officer from the OMA about your knowledge of the application route?

- Yes
- No

19. Would you be willing to attend a hearing, or public inquiry to give evidence if necessary?

- Yes
- No

End of questions.



Gloucestershire County Council;- Application/ User Evidence Statement Map

A clear description of the route you have used forms a vital part of the evidence. Indicate clearly with a bold continuous line where you have personally used the path on foot, horseback, bicycle, horse drawn vehicle or mechanically propelled vehicle. Please annotate the path within the key also.

User's initials:- CW
 Date:- 3/6/23

**VERNEY FIELDS
 STONEHOUSE**

Key


- Claimed route**
- Unaffected public rights of way**

Highway Records

Shire Hall, Westgate Street,
 Gloucester GL1 2TG
 Tel. 01452 328981
 www.gloucestershire.gov.uk
 Drawn by: J Harris
 SCALE: 1:4,634.005904
 DATE: 04/04/2023

This map is reproduced from (or based upon) Ordnance Survey material with the permission of Ordnance Survey on behalf of the controller of Her Majesty's Stationery Office. © Crown Copyright and database right 2022. Ordnance Survey 100019134. Unauthorised reproduction infringes Crown copyright and may lead to prosecution or civil proceedings. You are not permitted to copy, sub-license, distribute or sell any of this data to third parties in any form.





PUBLIC RIGHT OF WAY USER EVIDENCE STATEMENT

PLEASE KEEP A COPY FOR YOUR OWN RECORDS

ABOUT YOU

Name Liz Green

Address 11 The Lawns
 High St
 Stonehouse

..... Postcode GL10 2NU

Year of Birth 1947

Have you lived at any other addresses during the time you have used the path or way?
 If so, please provide details and years [full addresses are not required]

.....

MAP OF THE APPLICATION ROUTE

Please mark the route or routes which you have used on a blank copy of the general location map supplied by the OMA, and annotate the map with anything that is referred to in your statement. If the plan does not show the entire route used, or if any route or routes have been 'pre-marked', please contact the Modification Orders Team at modificationorders@gloucestershire.gov.uk.

Please put your initials on your map and date it. DO NOT ADD YOUR FULL SIGNATURE.

YOUR USE OF THE APPLICATION ROUTE

1. In which years did you use the application route?

From 2017 To June 2023

2. Were there any extended periods during which you did not use the route at all? If so, please state when and why?

.....
 NO

3. Please describe the application route, including the start and finish points (providing Public Rights of Way numbers, road names or OS grid references if you can)

Starts by Browns Lane, 2 paths go up the hill joining up & meeting by NST 62, then path is very wide, through gate and meets NST 30. The other path goes to viewpoint

4. How did you use the application route and how often? [Please tick any that apply]

	Daily	Weekly	Monthly	Every few months	Once a year	Other (please describe)
On foot		✓				
On horseback						
By pedal cycle						
By motor vehicle						
By horse-drawn vehicle						

5. Has the application route always followed the same course?

- Yes
 Don't know
 No

If no – how and when was the route altered?

.....

6. Approximately how wide is the application route?
[Please give your estimate of the width across which you used the route including the width used when passing others or walking with others. Take care to consider the overall width of the route. If this varies, please describe how] [Or please state 'Don't know']

About 1 metre

7. What type of surface does the application route have? (for example grass, gravel, earth)
[For varying surfaces, please describe with reference to your map]

Plud and grass

8. Have there ever been any of the following on the application route?

- a. Stiles [state locations and show on your map; please also say how long you've known them in place]

Stile leading to v. endpoint

- b. Gates [state locations and show on your map; please also say how long you've known them in place & whether they've been locked (state whether permanently or temporarily locked)]

Gate has always been open,

- c. Other barriers [state locations and show on your map; please also say how long you've known them in place]

2 kissing gates at bottom of field
by Bourne Lane

9. Did any of the above prevent you from using the application route?

No

Yes

If yes, please give details

.....
.....

10. Have you ever seen any signs or notices suggesting whether or not the application route is a public right of way? (for example "Private", "Keep Out", No Right of Way "Trespassers will be Prosecuted", "Permissive Route Only")

No

Yes

Don't know

If yes – state when and give details, including when they were present and mark their location on your map

.....
.....
.....

Land Ownership

11. Were you working for any owner or occupier of land crossed by the application route at the time when you used it, or were you a tenant / licensee of any such owner?

No

Yes

If yes – provide details and dates

.....
.....
.....

12. Did the owner or occupier ever give you permission (or did you seek permission) to use the application route?

No

Yes

If yes – provide details and dates

.....
.....
.....

13. Has anyone ever told you the application route was not public (including by an owner, tenant of the land or by anyone in their employment)?

- No
- Yes

(This question continues on the next page...)
If yes – provide details and dates

.....
.....
.....

14. Have you ever been stopped or turned back when using the application route?

- No
- Yes

If yes, please give details including when this happened and by who

.....
.....
.....

15. Have you ever had a private right to use the application route? (for example, an easement, private right of access, licence, etc.)

- No
- Yes

If yes, please give full details, including who gave the permission, why and when

.....
.....
.....

Other Information

16. Do you have, or do you have knowledge of, any documentary evidence which is relevant to the application route or which indicates public use? (for example photographs, guidebooks, letters, sale documents, old maps, etc.)

- No
- Yes

If yes – please provide details

On a Stonehouse Walking Festival route

Are you willing to provide copies, if requested? No Yes

17. Please give any further information which you consider would be helpful in reaching a decision as to whether the application route should be recorded as a public right of way?

[Continue on a separate sheet if necessary]

[If you wish to provide a separate sketch map, please do so and attach to this statement]

We always thought this was a public right of way till the signs and barbed wire went up in spring 2023.

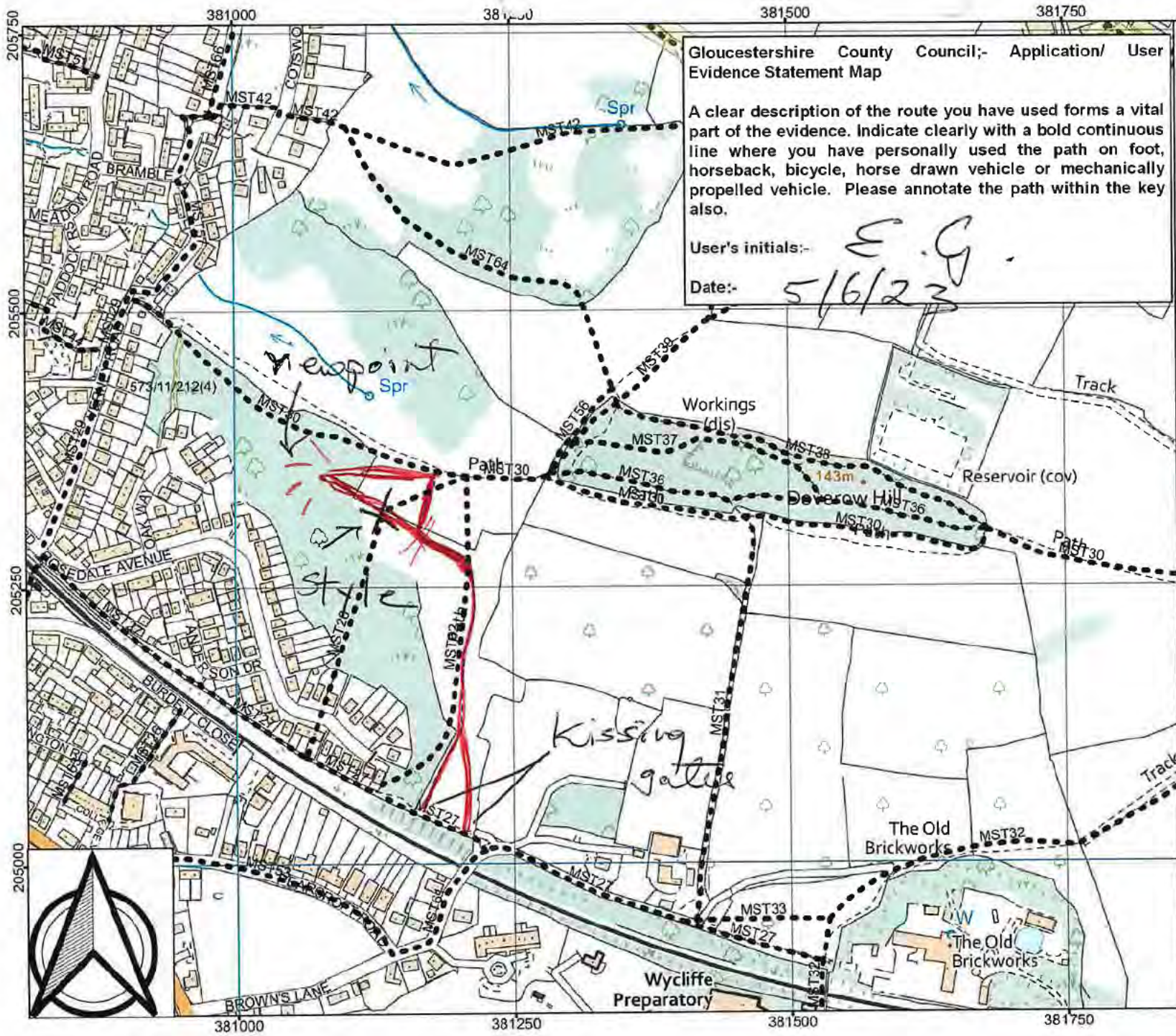
18. During the investigation the OMA may want to interview some or all of the claimants in order to gather additional information. Would you be willing to talk to an officer from the OMA about your knowledge of the application route?

- Yes
- No

19. Would you be willing to attend a hearing, or public inquiry to give evidence if necessary?

- Yes
- No

End of questions.



Gloucestershire County Council;- Application/ User Evidence Statement Map

A clear description of the route you have used forms a vital part of the evidence. Indicate clearly with a bold continuous line where you have personally used the path on foot, horseback, bicycle, horse drawn vehicle or mechanically propelled vehicle. Please annotate the path within the key also.

User's initials:- *E.G.*
 Date:- *5/6/23*

VERNEY FIELDS STONEHOUSE

Key

Claimed route

Unaffected public rights of way

Highway Records
 Shire Hall, Westgate Street,
 Gloucester GL1 2TG
 Tel. 01452 328981
www.gloucestershire.gov.uk
 Drawn by: J Harris
 SCALE: 1:4,634.005904
 DATE: 04/04/2023

This map is reproduced from (or based upon) Ordnance Survey material with the permission of Ordnance Survey on behalf of the controller of Her Majesty's Stationery Office. © Crown Copyright and database right 2022. Ordnance Survey 100019134. Unauthorised reproduction infringes Crown copyright and may lead to prosecution or civil proceedings. You are not permitted to copy, sub-license, distribute or sell any of this data to third parties in any form.





PUBLIC RIGHT OF WAY USER EVIDENCE STATEMENT

PLEASE KEEP A COPY FOR YOUR OWN RECORDS

ABOUT YOU

Name ELIZABETH ALICE CHEVNE

Address INGLESIDE
..... BROWNS LANE
..... STONEHOUSE

..... Postcode GL10 2JZ

Year of Birth 1938

Have you lived at any other addresses during the time you have used the path or way?
If so, please provide details and years [full addresses are not required]

NO

MAP OF THE APPLICATION ROUTE

Please mark the route or routes which you have used on a blank copy of the general location map supplied by the OMA, and annotate the map with anything that is referred to in your statement. If the plan does not show the entire route used, or if any route or routes have been 'pre-marked', please contact the Modification Orders Team at modificationorders@gloucestershire.gov.uk.

Please put your initials on your map and date it. DO NOT ADD YOUR FULL SIGNATURE.

YOUR USE OF THE APPLICATION ROUTE

1. In which years did you use the application route?

From 2011 To PRESENT

2. Were there any extended periods during which you did not use the route at all? If so, please state when and why?

NO

3. Please describe the application route, including the start and finish points (providing Public Rights of Way numbers, road names or OS grid references if you can)

From the gateway on Browns Lane directly north past the clump of sycamores until it intersects with MST30 and then goes west to Venney Road.

4. How did you use the application route and how often? [Please tick any that apply]

	Daily	Weekly	Monthly	Every few months	Once a year	Other (please describe)
On foot		✓				
On horseback						
By pedal cycle						
By motor vehicle						
By horse-drawn vehicle						

5. Has the application route always followed the same course?

- Yes
- Don't know
- No

If no – how and when was the route altered?

.....

.....

.....

6. Approximately how wide is the application route?
[Please give your estimate of the width across which you used the route including the width used when passing others or walking with others. Take care to consider the overall width of the route. If this varies, please describe how] [Or please state 'Don't know']

approx 1m

7. What type of surface does the application route have? (for example grass, gravel, earth)
[For varying surfaces, please describe with reference to your map]

grass / earth

8. Have there ever been any of the following on the application route?

- a. Stiles [state locations and show on your map; please also say how long you've known them in place]

not that I recall

- b. Gates [state locations and show on your map; please also say how long you've known them in place & whether they've been locked (state whether permanently or temporarily locked)]

No

- c. Other barriers [state locations and show on your map; please also say how long you've known them in place]

No

9. Did any of the above prevent you from using the application route?

No

Yes

If yes, please give details

.....
.....

10. Have you ever seen any signs or notices suggesting whether or not the application route is a public right of way? (for example "Private", "Keep Out", No Right of Way "Trespassers will be Prosecuted", "Permissive Route Only")

No

Yes

Don't know

If yes – state when and give details, including when they were present and mark their location on your map

I have seen the sign that has recently gone up which says "Private Farm"

Land Ownership

11. Were you working for any owner or occupier of land crossed by the application route at the time when you used it, or were you a tenant / licensee of any such owner?

No

Yes

If yes – provide details and dates

.....
.....
.....

12. Did the owner or occupier ever give you permission (or did you seek permission) to use the application route?

No

Yes

If yes – provide details and dates

.....
.....
.....
13. Has anyone ever told you the application route was not public (including by an owner, tenant of the land or by anyone in their employment)?

- No
- Yes

(This question continues on the next page...)
If yes – provide details and dates

..... Apart from the recent sign on Browns Lane.....
.....
.....

14. Have you ever been stopped or turned back when using the application route?

- No
- Yes

If yes, please give details including when this happened and by who

.....
.....
.....

15. Have you ever had a private right to use the application route? (for example, an easement, private right of access, licence, etc.)

- No
- Yes

If yes, please give full details, including who gave the permission, why and when

.....
.....
.....

Other Information

16. Do you have, or do you have knowledge of, any documentary evidence which is relevant to the application route or which indicates public use? (for example photographs, guidebooks, letters, sale documents, old maps, etc.)

- No
 Yes

If yes – please provide details

Are you willing to provide copies, if requested?

- No Yes

17. Please give any further information which you consider would be helpful in reaching a decision as to whether the application route should be recorded as a public right of way?

[Continue on a separate sheet if necessary]

[If you wish to provide a separate sketch map, please do so and attach to this statement]

I have always enjoyed walking the footpaths in Venney Fields with my family + have recently my dog. I love this area + have really appreciated the use of these paths over the fields to the woods + down to Venney Road.

18. During the investigation the OMA may want to interview some or all of the claimants in order to gather additional information. Would you be willing to talk to an officer from the OMA about your knowledge of the application route?

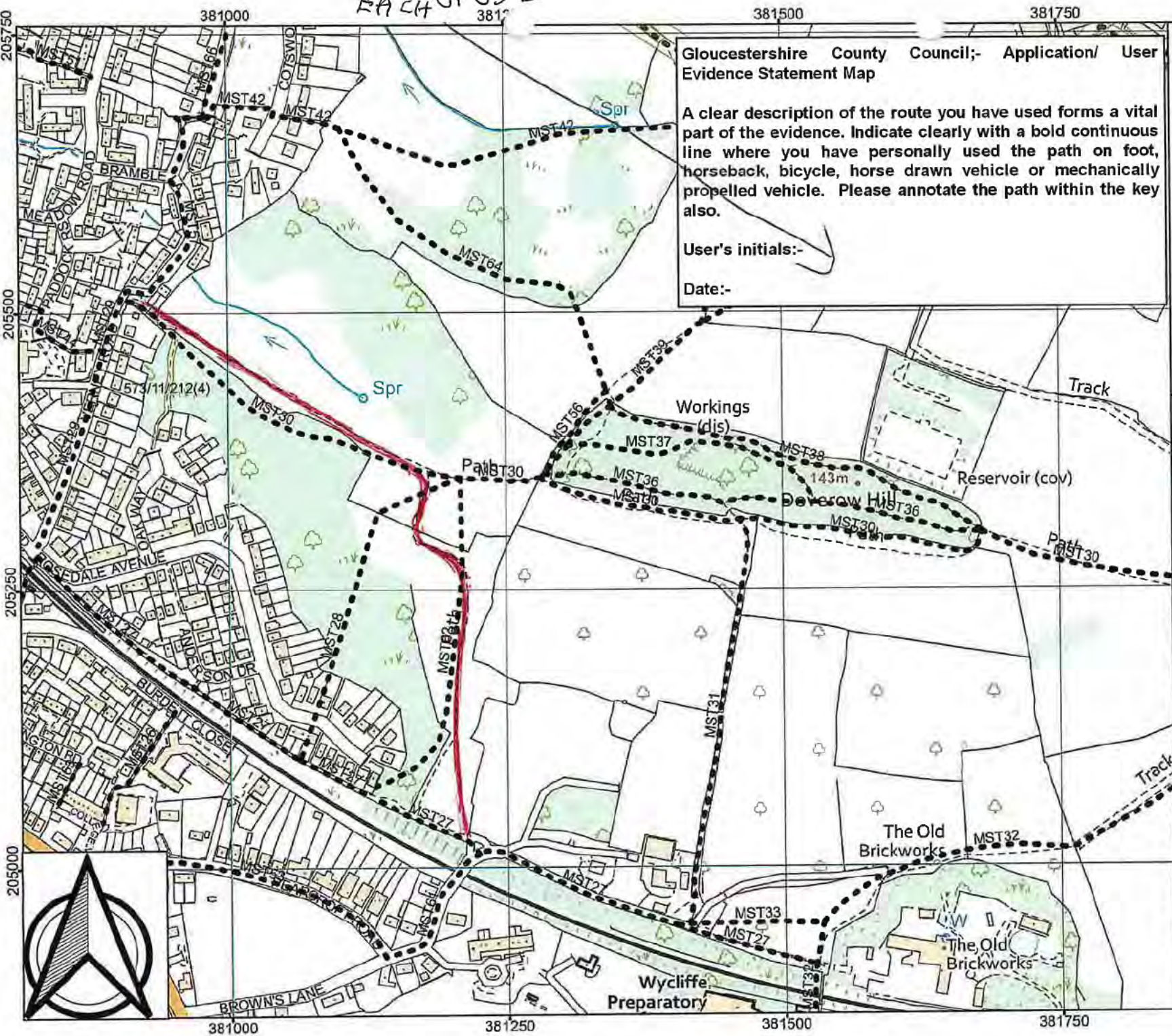
- Yes
 No

19. Would you be willing to attend a hearing, or public inquiry to give evidence if necessary?

- Yes
 No

End of questions.

EA CH 09-052



Gloucestershire County Council;- Application/ User Evidence Statement Map


A clear description of the route you have used forms a vital part of the evidence. Indicate clearly with a bold continuous line where you have personally used the path on foot, horseback, bicycle, horse drawn vehicle or mechanically propelled vehicle. Please annotate the path within the key also.


User's initials:-

Date:-

VERNEY FIELDS STONEHOUSE

Key

Claimed route


Unaffected public rights of way


Highway Records

Shire Hall, Westgate Street,
 Gloucester GL1 2TG
 Tel. 01452 328981
www.gloucestershire.gov.uk
 Drawn by: J Harris
 SCALE: 1:4,634.005904
 DATE: 04/04/2023

This map is reproduced from (or based upon) Ordnance Survey material with the permission of Ordnance Survey on behalf of the controller of Her Majesty's Stationery Office. © Crown Copyright and database right 2022, Ordnance Survey 100019134. Unauthorised reproduction infringes Crown copyright and may lead to prosecution or civil proceedings. You are not permitted to copy, sub-license, distribute or sell any of this data to third parties in any form.



PUBLIC RIGHT OF WAY USER EVIDENCE STATEMENT

PLEASE KEEP A COPY FOR YOUR OWN RECORDS

ABOUT YOU

Name DAVID MCCABE

Address 38 FESTIVAL ROAD
STONEHOUSE
GLOS

Postcode GL10 2DP

Year of Birth [redacted] 1969

Have you lived at any other addresses during the time you have used the path or way? If so, please provide details and years [full addresses are not required]

used FOOTPATHS during CROSS COUNTRY at Maidenhill School from 1983 - 1985
Midland Road 1969 - 2006 Festival Road 2000 - 2023

MAP OF THE APPLICATION ROUTE

Please mark the route or routes which you have used on a blank copy of the general location map supplied by the OMA, and annotate the map with anything that is referred to in your statement. If the plan does not show the entire route used, or if any route or routes have been 'pre-marked', please contact the Modification Orders Team at modificationorders@gloucestershire.gov.uk.

Please put your initials on your map and date it. DO NOT ADD YOUR FULL SIGNATURE.

YOUR USE OF THE APPLICATION ROUTE

1. In which years did you use the application route?

From 1983 To 18/05/2023 current day

2. Were there any extended periods during which you did not use the route at all? If so, please state when and why?

.....
.....
3. Please describe the application route, including the start and finish points (providing Public Rights of Way numbers, road names or OS grid references if you can)

..... From the top of Verney road to Browns lane
.....
.....

4. How did you use the application route and how often? [Please tick any that apply]

	Daily	Weekly	Monthly	Every few months	Once a year	Other (please describe)
On foot		✓				
On horseback						
By pedal cycle						
By motor vehicle						
By horse-drawn vehicle						

5. Has the application route always followed the same course?

Yes

Don't know

No

If no – how and when was the route altered?

.....
.....
.....

6. Approximately how wide is the application route?
[Please give your estimate of the width across which you used the route including the width used when passing others or walking with others. Take care to consider the overall width of the route. If this varies, please describe how] [Or please state 'Don't know']

Half a metre to 2 metres in places

7. What type of surface does the application route have? (for example grass, gravel, earth)
[For varying surfaces, please describe with reference to your map]

Grass / Earth

8. Have there ever been any of the following on the application route?

- a. Stiles [state locations and show on your map; please also say how long you've known them in place]

1 stile at top verney road still there

1 stile at browns lane still there.

- b. Gates [state locations and show on your map; please also say how long you've known them in place & whether they've been locked (state whether permanently or temporarily locked)]

no

- c. Other barriers [state locations and show on your map; please also say how long you've known them in place]

no

9. Did any of the above prevent you from using the application route?

No

Yes

If yes, please give details

.....
.....

10. Have you ever seen any signs or notices suggesting whether or not the application route is a public right of way? (for example "Private", "Keep Out", No Right of Way "Trespassers will be Prosecuted", "Permissive Route Only")

No

Yes

Don't know

If yes – state when and give details, including when they were present and mark their location on your map

.....
.....
.....

Land Ownership

11. Were you working for any owner or occupier of land crossed by the application route at the time when you used it, or were you a tenant / licensee of any such owner?

No

Yes

If yes – provide details and dates

.....
.....
.....

12. Did the owner or occupier ever give you permission (or did you seek permission) to use the application route?

No

Yes

If yes – provide details and dates

.....
.....
.....

13. Has anyone ever told you the application route was not public (including by an owner, tenant of the land or by anyone in their employment)?

- No
- Yes

(This question continues on the next page...)
If yes – provide details and dates

.....
.....
.....

14. Have you ever been stopped or turned back when using the application route?

- No
- Yes

If yes, please give details including when this happened and by who

.....
.....
.....

15. Have you ever had a private right to use the application route? (for example, an easement, private right of access, licence, etc.)

- No
- Yes

If yes, please give full details, including who gave the permission, why and when

.....
.....
.....

Other Information

16. Do you have, or do you have knowledge of, any documentary evidence which is relevant to the application route or which indicates public use? (for example photographs, guidebooks, letters, sale documents, old maps, etc.)

No

Yes

If yes – please provide details

.....
.....
.....

Are you willing to provide copies, if requested? No Yes

17. Please give any further information which you consider would be helpful in reaching a decision as to whether the application route should be recorded as a public right of way?

[Continue on a separate sheet if necessary]

[If you wish to provide a separate sketch map, please do so and attach to this statement]

Maidenhill School used this route on the longer
cross country route. They may have records.

Also used these paths for dog walking.

18. During the investigation the OMA may want to interview some or all of the claimants in order to gather additional information. Would you be willing to talk to an officer from the OMA about your knowledge of the application route?

Yes

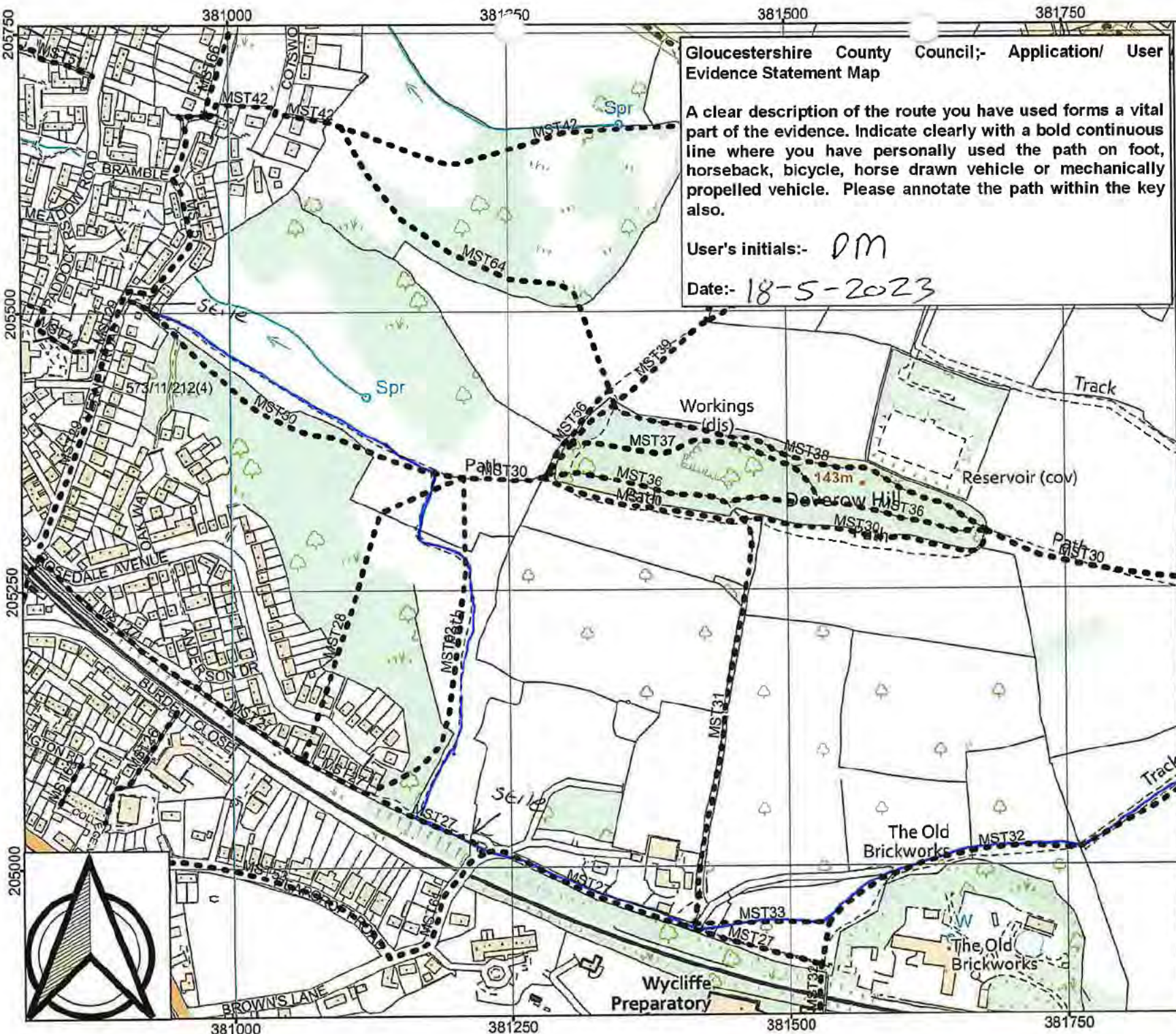
No

19. Would you be willing to attend a hearing, or public inquiry to give evidence if necessary?

Yes

No

End of questions.



Gloucestershire County Council;- Application/ User Evidence Statement Map


A clear description of the route you have used forms a vital part of the evidence. Indicate clearly with a bold continuous line where you have personally used the path on foot, horseback, bicycle, horse drawn vehicle or mechanically propelled vehicle. Please annotate the path within the key also.


User's initials:- DM

Date:- 18-5-2023

VERNEY FIELDS STONEHOUSE

Key


Claimed route


Unaffected public rights of way


Highway Records

Shire Hall, Westgate Street,
 Gloucester GL1 2TG
 Tel. 01452 328981
www.gloucestershire.gov.uk
 Drawn by: J Harris
 SCALE: 1:4,634.005904
 DATE: 04/04/2023

This map is reproduced from (or based upon) Ordnance Survey material with the permission of Ordnance Survey on behalf of the controller of Her Majesty's Stationery Office. © Crown Copyright and database right 2022, Ordnance Survey 100019134. Unauthorised reproduction infringes Crown copyright and may lead to prosecution or civil proceedings. You are not permitted to copy, sub-license, distribute or sell any of this data to third parties in any form.



11
(over)



PUBLIC RIGHT OF WAY USER EVIDENCE STATEMENT

PLEASE KEEP A COPY FOR YOUR OWN RECORDS

ABOUT YOU

Name HAYLEY MARTIN

Address 25 ROSEDALE AVENUE

STONEMOUSE

GLOUCESTERSHIRE

Postcode GL10 2QH

Year of Birth 1972

Have you lived at any other addresses during the time you have used the path or way?
If so, please provide details and years [full addresses are not required]

YES - ALBANY (7 YRS)

ALDERGATE STREET (6 YRS)

MAP OF THE APPLICATION ROUTE

Please mark the route or routes which you have used on a blank copy of the general location map supplied by the OMA, and annotate the map with anything that is referred to in your statement. If the plan does not show the entire route used, or if any route or routes have been 'pre-marked', please contact the Modification Orders Team at modificationorders@gloucestershire.gov.uk.

Please put your initials on your map and date it. DO NOT ADD YOUR FULL SIGNATURE.

YOUR USE OF THE APPLICATION ROUTE

1. In which years did you use the application route?

From 1978 To PRESENT DATE

2. Were there any extended periods during which you did not use the route at all? If so, please state when and why?

1992 - 2007

I lived away from STONEMOUSE
SO I DIDN'T USE THE VERY MUCH

3. Please describe the application route, including the start and finish points (providing Public Rights of Way numbers, road names or OS grid references if you can)

TOP OF VERNEY ROAD NEAR BRAMBLE LAWE !!
 IT CONTINUES UP THE HILL PAST OAK TREE
 WITH BENCH UNDERWEATH. IT DROPS DOWN
 TO BROWNS LAWE

4. How did you use the application route and how often? [Please tick any that apply]

	Daily	Weekly	Monthly	Every few months	Once a year	Other (please describe)
On foot	✓					
On horseback						
By pedal cycle				✓		
By motor vehicle						
By horse-drawn vehicle						

5. Has the application route always followed the same course?

- Yes
- Don't know
- No

If no – how and when was the route altered?

.....

.....

.....

6. Approximately how wide is the application route?

[Please give your estimate of the width across which you used the route including the width used when passing others or walking with others. Take care to consider the overall width of the route. If this varies, please describe how] [Or please state 'Don't know']

IT'S A WELL TRODDEN 1 METRE
 WIDE PATH

7. What type of surface does the application route have? (for example grass, gravel, earth)
[For varying surfaces, please describe with reference to your map]

GRASS

8. Have there ever been any of the following on the application route?

- a. Stiles [state locations and show on your map; please also say how long you've known them in place]

THERE ARE 2x STILES EITHER SIDE OF THE GATE. THEY WERE NEVER USED

- b. Gates [state locations and show on your map; please also say how long you've known them in place & whether they've been locked (state whether permanently or temporarily locked)]

THERE WAS A GATE, WHICH WAS ALWAYS ON THE FLOOR. IT IS TO THE RIGHT OF THE BENCH UNDER THE OAK TREE AS YOU CLIMB HILL

- c. Other barriers [state locations and show on your map; please also say how long you've known them in place]

IRON KISSING GATE AT TOP OF FIRST HILL

9. Did any of the above prevent you from using the application route?

No

Yes

If yes, please give details

10. Have you ever seen any signs or notices suggesting whether or not the application route is a public right of way? (for example "Private", "Keep Out", No Right of Way "Trespassers will be Prosecuted", "Permissive Route Only")

- No
- Yes
- Don't know

If yes – state when and give details, including when they were present and mark their location on your map

.....

.....

.....

Land Ownership

11. Were you working for any owner or occupier of land crossed by the application route at the time when you used it, or were you a tenant / licensee of any such owner?

- No
- Yes

If yes – provide details and dates

.....

.....

.....

12. Did the owner or occupier ever give you permission (or did you seek permission) to use the application route?

- No
- Yes

If yes – provide details and dates

..... IT WAS NEVER KNOWN WHO

..... OWNED IT

.....

13. Has anyone ever told you the application route was not public (including by an owner, tenant of the land or by anyone in their employment)?

- No
- Yes

(This question continues on the next page...)
If yes – provide details and dates

.....
.....
.....

14. Have you ever been stopped or turned back when using the application route?

- No
- Yes

If yes, please give details including when this happened and by who

.....
.....
.....

15. Have you ever had a private right to use the application route? (for example, an easement, private right of access, licence, etc.)

- No
- Yes

If yes, please give full details, including who gave the permission, why and when

.....
.....
.....

Other Information

16. Do you have, or do you have knowledge of, any documentary evidence which is relevant to the application route or which indicates public use? (for example photographs, guidebooks, letters, sale documents, old maps, etc.)

- No
- Yes

If yes – please provide details

* ON FACEBOOK - STONEHOUSE HISTORY GROUP -
I have photos taken whilst on path
* - STONEHOUSE DISCUSSION GROUP *

Are you willing to provide copies, if requested?

- No
- Yes N/A

17. Please give any further information which you consider would be helpful in reaching a decision as to whether the application route should be recorded as a public right of way?

[Continue on a separate sheet if necessary]

[If you wish to provide a separate sketch map, please do so and attach to this statement]

ITS A VERY WELL TRODDEN ROUTE,
WHICH NUMEROUS PEOPLE HAVE USED IN
THE PAST AND CONTINUE TO DO SO.
THEY ARE SO WELL USED THAT EVERYONE
ASSUMES THE ROUTES ARE PUBLIC RIGHTS OF
WAY. ALTERNATIVE ROUTES ARE OVERGROWN,
STEEP AND PRECARIOUS.

18. During the investigation the OMA may want to interview some or all of the claimants in order to gather additional information. Would you be willing to talk to an officer from the OMA about your knowledge of the application route?

Yes

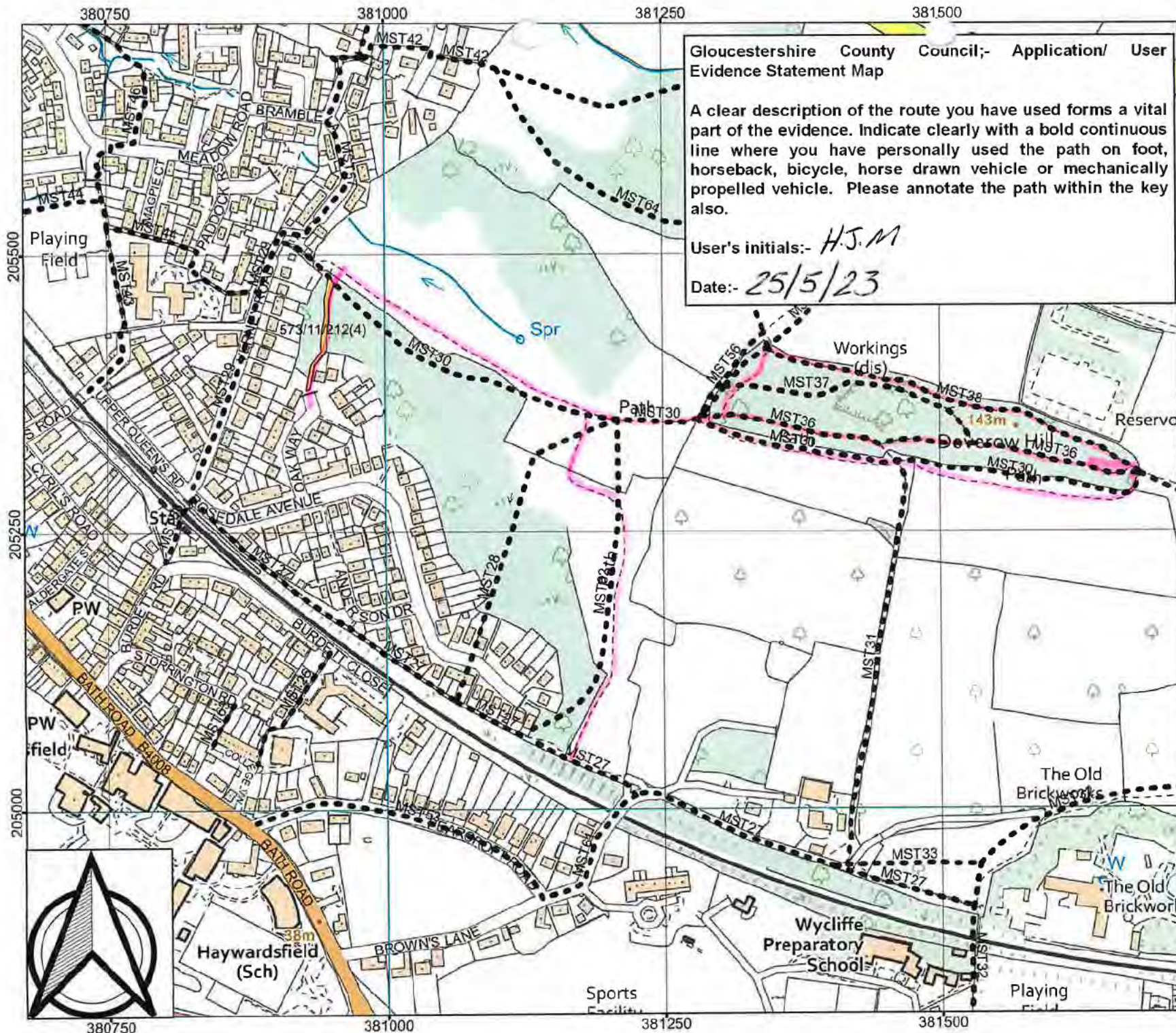
No

19. Would you be willing to attend a hearing, or public inquiry to give evidence if necessary?

Yes

No

End of questions.



Gloucestershire County Council;- Application/ User Evidence Statement Map

A clear description of the route you have used forms a vital part of the evidence. Indicate clearly with a bold continuous line where you have personally used the path on foot, horseback, bicycle, horse drawn vehicle or mechanically propelled vehicle. Please annotate the path within the key also.

User's initials:- *H.S.M*

Date:- *25/5/23*

VERNEY FIELDS STONEHOUSE

Key *MY ROUTE USED*

Claimed route

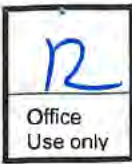
Unaffected public rights of way

Highway Records

Shire Hall, Westgate Street,
Gloucester GL1 2TG
Tel. 01452 328981
www.gloucestershire.gov.uk
Drawn by: J Harris
SCALE: 1:4,634.005904
DATE: 20/04/2023

This map is reproduced from (or based upon) Ordnance Survey material with the permission of Ordnance Survey on behalf of the controller of His Majesty's Stationery Office. © Crown Copyright and database right 2023, Ordnance Survey 100019134. Unauthorised reproduction infringes Crown copyright and may lead to prosecution or civil proceedings. You are not permitted to copy, sub-license, distribute or sell any of this data to third parties in any form.





PUBLIC RIGHT OF WAY USER EVIDENCE STATEMENT

PLEASE KEEP A COPY FOR YOUR OWN RECORDS

ABOUT YOU

Name JONATHAN PIERS HUGO

Address 35 HIGH STREET
STONEHOUSE
STREED

Postcode G40 2XG

Year of Birth 1947

Have you lived at any other addresses during the time you have used the path or way?
If so, please provide details and years [full addresses are not required]

..... NO

MAP OF THE APPLICATION ROUTE

Please mark the route or routes which you have used on a blank copy of the general location map supplied by the OMA, and annotate the map with anything that is referred to in your statement. If the plan does not show the entire route used, or if any route or routes have been 'pre-marked', please contact the Modification Orders Team at modificationorders@gloucestershire.gov.uk.

Please put your initials on your map and date it. DO NOT ADD YOUR FULL SIGNATURE.

YOUR USE OF THE APPLICATION ROUTE

1. In which years did you use the application route?

From 2003 To 2022

2. Were there any extended periods during which you did not use the route at all? If so, please state when and why?

..... NO

3. Please describe the application route, including the start and finish points (providing Public Rights of Way numbers, road names or OS grid references if you can)

813053 → 809053

This is part of a regular long run

4. How did you use the application route and how often? [Please tick any that apply]

	Daily	Weekly	Monthly	Every few months	Once a year	Other (please describe)
On foot		✓	✓			
On horseback						
By pedal cycle						
By motor vehicle						
By horse-drawn vehicle						

5. Has the application route always followed the same course?

Yes

Don't know

No

If no – how and when was the route altered?

6. Approximately how wide is the application route?

[Please give your estimate of the width across which you used the route including the width used when passing others or walking with others. Take care to consider the overall width of the route. If this varies, please describe how] [Or please state 'Don't know']

50 cm — 1 metre

7. What type of surface does the application route have? (for example grass, gravel, earth)
[For varying surfaces, please describe with reference to your map]

grass and earth

8. Have there ever been any of the following on the application route?

- a. Stiles [state locations and show on your map; please also say how long you've known them in place]

As shown on map. Northern side removed in 2020(?) 2015(?)

- b. Gates [state locations and show on your map; please also say how long you've known them in place & whether they've been locked (state whether permanently or temporarily locked)]

locked gate as shown but wide space left beside gate

- c. Other barriers [state locations and show on your map; please also say how long you've known them in place]

NONE

9. Did any of the above prevent you from using the application route?

No

Yes

If yes, please give details

10. Have you ever seen any signs or notices suggesting whether or not the application route is a public right of way? (for example "Private", "Keep Out", No Right of Way "Trespassers will be Prosecuted", "Permissive Route Only")

- No
- Yes
- Don't know

If yes – state when and give details, including when they were present and mark their location on your map

Only northwards from stile/gate shown since 2019(?) warning dog users to pick up poo to avoid contamination for pregnant cows.

Land Ownership

11. Were you working for any owner or occupier of land crossed by the application route at the time when you used it, or were you a tenant / licensee of any such owner?

- No
- Yes

If yes – provide details and dates

.....
.....
.....

12. Did the owner or occupier ever give you permission (or did you seek permission) to use the application route?

- No
- Yes

If yes – provide details and dates

.....
.....
.....

13. Has anyone ever told you the application route was not public (including by an owner, tenant of the land or by anyone in their employment)?

- No
- Yes

(This question continues on the next page...)
If yes – provide details and dates

.....
.....
.....

14. Have you ever been stopped or turned back when using the application route?

No

Yes

If yes, please give details including when this happened and by who

.....
.....
.....

15. Have you ever had a private right to use the application route? (for example, an easement, private right of access, licence, etc.)

No

Yes

If yes, please give full details, including who gave the permission, why and when

.....
.....
.....

Other Information

16. Do you have, or do you have knowledge of, any documentary evidence which is relevant to the application route or which indicates public use? (for example photographs, guidebooks, letters, sale documents, old maps, etc.)

No

Yes

If yes – please provide details

.....
.....
.....

Are you willing to provide copies, if requested?

No

Yes

17. Please give any further information which you consider would be helpful in reaching a decision as to whether the application route should be recorded as a public right of way?

[Continue on a separate sheet if necessary]

[If you wish to provide a separate sketch map, please do so and attach to this statement]

I am a regular runner and walked over this route, part of a much longer route. I have often seen other people using this same route.

18. During the investigation the OMA may want to interview some or all of the claimants in order to gather additional information. Would you be willing to talk to an officer from the OMA about your knowledge of the application route?

Yes

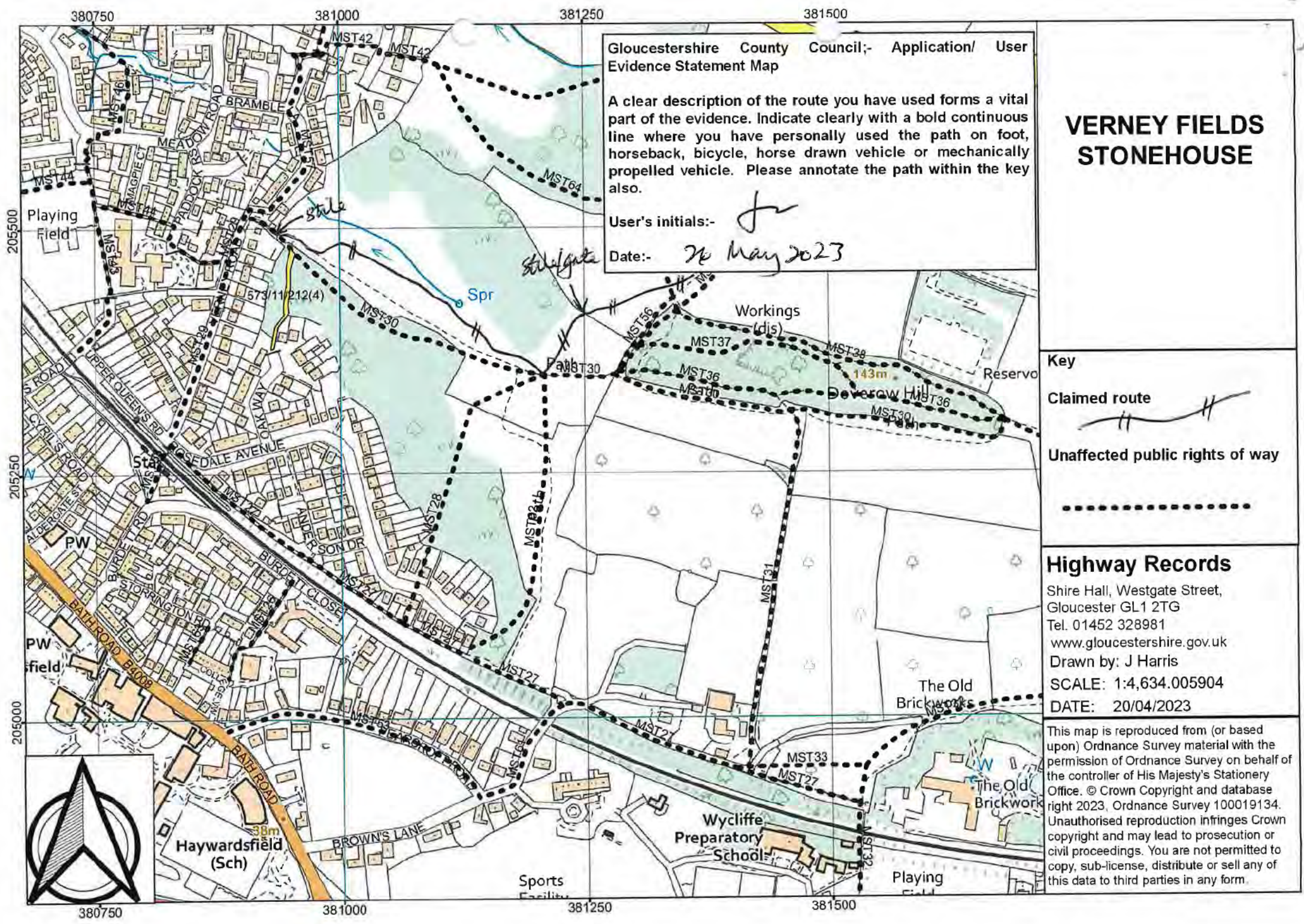
No

19. Would you be willing to attend a hearing, or public inquiry to give evidence if necessary?

Yes

No

End of questions.



Gloucestershire County Council;- Application/ User Evidence Statement Map

A clear description of the route you have used forms a vital part of the evidence. Indicate clearly with a bold continuous line where you have personally used the path on foot, horseback, bicycle, horse drawn vehicle or mechanically propelled vehicle. Please annotate the path within the key also.

User's initials:- *JH*

Date:- *26 May 2023*

VERNEY FIELDS STONEHOUSE

Key

Claimed route

Unaffected public rights of way

Highway Records

Shire Hall, Westgate Street,
Gloucester GL1 2TG
Tel. 01452 328981
www.gloucestershire.gov.uk
Drawn by: J Harris
SCALE: 1:4,634.005904
DATE: 20/04/2023

This map is reproduced from (or based upon) Ordnance Survey material with the permission of Ordnance Survey on behalf of the controller of His Majesty's Stationery Office. © Crown Copyright and database right 2023, Ordnance Survey 100019134. Unauthorised reproduction infringes Crown copyright and may lead to prosecution or civil proceedings. You are not permitted to copy, sub-license, distribute or sell any of this data to third parties in any form.



PUBLIC RIGHT OF WAY USER EVIDENCE STATEMENT

PLEASE KEEP A COPY FOR YOUR OWN RECORDS

ABOUT YOU

Name MEGAN TIMBRELL

Address 38 COURT VIEW

STONEHOUSE

GL10 3PL

Postcode GL10 3PL

Year of Birth 1953

Have you lived at any other addresses during the time you have used the path or way? If so, please provide details and years [full addresses are not required]

THE WHITE BUNGALOW

ALDERGATE STREET, STONEHOUSE, GL10 2QQ

MAP OF THE APPLICATION ROUTE

Please mark the route or routes which you have used on a blank copy of the general location map supplied by the OMA, and annotate the map with anything that is referred to in your statement. If the plan does not show the entire route used, or if any route or routes have been 'pre-marked', please contact the Modification Orders Team at modificationorders@gloucestershire.gov.uk.

Please put your initials on your map and date it. DO NOT ADD YOUR FULL SIGNATURE.

YOUR USE OF THE APPLICATION ROUTE

1. In which years did you use the application route?

From 2020 To 2022

2. Were there any extended periods during which you did not use the route at all? If so, please state when and why?

.....

.....

.....

 3. Please describe the application route, including the start and finish points (providing Public Rights of Way numbers, road names or OS grid references if you can)

.....

4. How did you use the application route and how often? [Please tick any that apply]

	Daily	Weekly	Monthly	Every few months	Once a year	Other (please describe)
On foot			✓			
On horseback						
By pedal cycle						
By motor vehicle						
By horse-drawn vehicle						

5. Has the application route always followed the same course?

- Yes
 Don't know
 No

If no – how and when was the route altered?

.....

6. Approximately how wide is the application route?
[Please give your estimate of the width across which you used the route including the width used when passing others or walking with others. Take care to consider the overall width of the route. If this varies, please describe how] [Or please state 'Don't know']

DONT KNOW

7. What type of surface does the application route have? (for example grass, gravel, earth)
[For varying surfaces, please describe with reference to your map]

GRASS

8. Have there ever been any of the following on the application route?

- a. Stiles [state locations and show on your map; please also say how long you've known them in place]

TOP OF VERNEY ROAD LEADING TO VERNEY FIELDS

IN PLACE FOR DURATION OF TIME USED.

- b. Gates [state locations and show on your map; please also say how long you've known them in place & whether they've been locked (state whether permanently or temporarily locked)]

- c. Other barriers [state locations and show on your map; please also say how long you've known them in place]

9. Did any of the above prevent you from using the application route?

No

Yes

If yes, please give details

.....
.....

10. Have you ever seen any signs or notices suggesting whether or not the application route is a public right of way? (for example "Private", "Keep Out", No Right of Way "Trespassers will be Prosecuted", "Permissive Route Only")

No

Yes

Don't know

If yes – state when and give details, including when they were present and mark their location on your map

.....
.....
.....

Land Ownership

11. Were you working for any owner or occupier of land crossed by the application route at the time when you used it, or were you a tenant / licensee of any such owner?

No

Yes

If yes – provide details and dates

.....
.....
.....

12. Did the owner or occupier ever give you permission (or did you seek permission) to use the application route?

No

Yes

If yes – provide details and dates

.....
.....
.....

13. Has anyone ever told you the application route was not public (including by an owner, tenant of the land or by anyone in their employment)?

- No
- Yes

(This question continues on the next page...)

If yes – provide details and dates

.....
.....
.....

14. Have you ever been stopped or turned back when using the application route?

- No
- Yes

If yes, please give details including when this happened and by who

.....
.....
.....

15. Have you ever had a private right to use the application route? (for example, an easement, private right of access, licence, etc.)

- No
- Yes

If yes, please give full details, including who gave the permission, why and when

.....
.....
.....

Other Information

16. Do you have, or do you have knowledge of, any documentary evidence which is relevant to the application route or which indicates public use? (for example photographs, guidebooks, letters, sale documents, old maps, etc.)

No

Yes

If yes – please provide details

PHOTOGRAPH OF VIEW TAKEN FROM SEAT UNDER OAK TREE
VIDEO OF CHILDREN (OUR FAMILY) USING ROPE SWING

Are you willing to provide copies, if requested?

No

Yes

17. Please give any further information which you consider would be helpful in reaching a decision as to whether the application route should be recorded as a public right of way?

[Continue on a separate sheet if necessary]

[If you wish to provide a separate sketch map, please do so and attach to this statement]

18. During the investigation the OMA may want to interview some or all of the claimants in order to gather additional information. Would you be willing to talk to an officer from the OMA about your knowledge of the application route?

Yes

No

19. Would you be willing to attend a hearing, or public inquiry to give evidence if necessary?

Yes

No

End of questions.

Gloucestershire County Council;- Application/ User Evidence Statement Map

A clear description of the route you have used forms a vital part of the evidence. Indicate clearly with a bold continuous line where you have personally used the path on foot, horseback, bicycle, horse drawn vehicle or mechanically propelled vehicle. Please annotate the path within the key also.

User's initials:-

JHT

Date:-

8.6.23

VERNEY FIELDS STONEHOUSE

Key

Claimed route



Unaffected public rights of way



Highway Records

Shire Hall, Westgate Street,
Gloucester GL1 2TG

Tel. 01452 328981

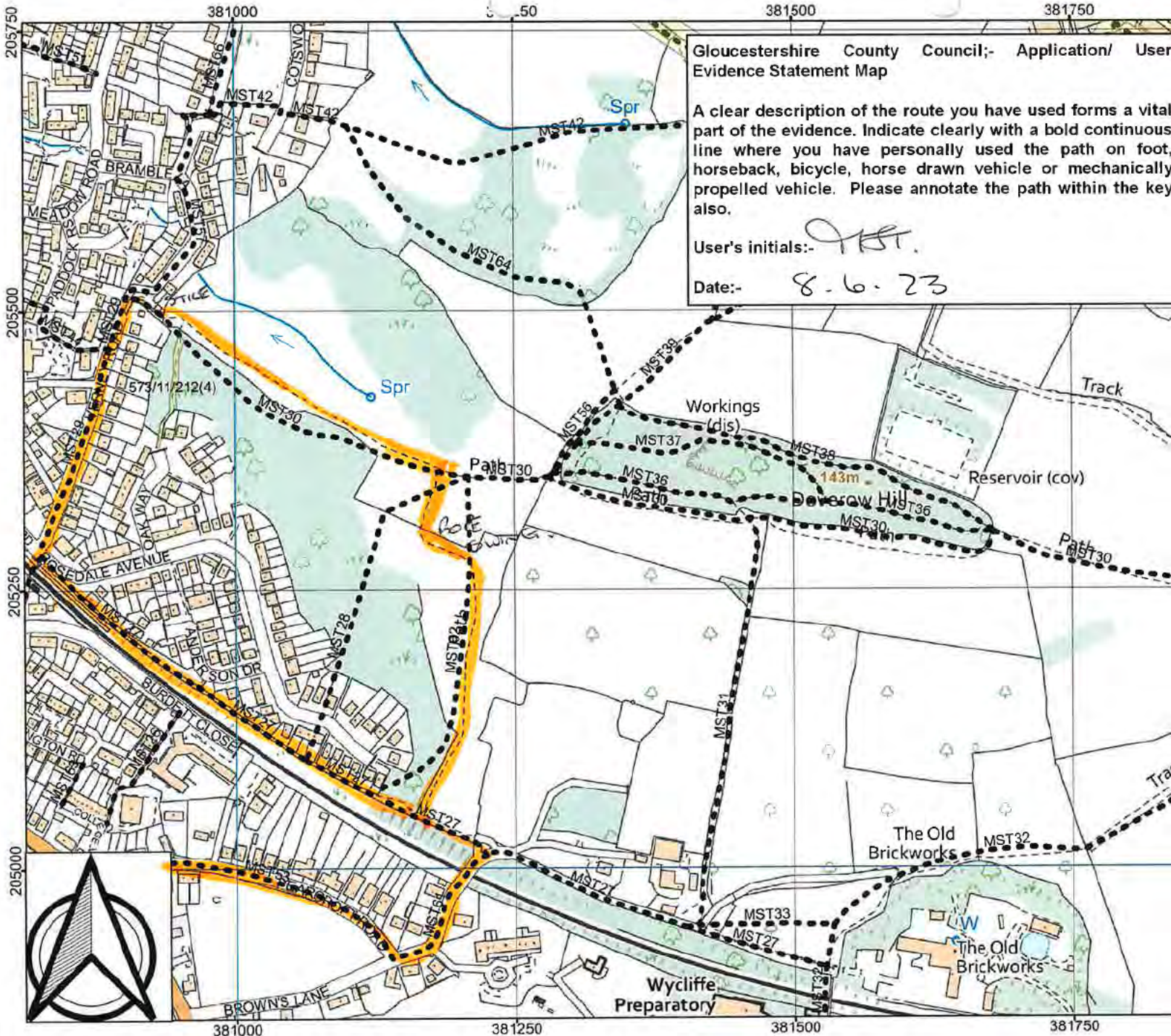
www.gloucestershire.gov.uk


Drawn by: J Harris

SCALE: 1:4,634.005904

DATE: 04/04/2023

This map is reproduced from (or based upon) Ordnance Survey material with the permission of Ordnance Survey on behalf of the controller of Her Majesty's Stationery Office. © Crown Copyright and database right 2022, Ordnance Survey 100019134. Unauthorised reproduction infringes Crown copyright and may lead to prosecution or civil proceedings. You are not permitted to copy, sub-license, distribute or sell any of this data to third parties in any form.





PUBLIC RIGHT OF WAY USER EVIDENCE STATEMENT

PLEASE KEEP A COPY FOR YOUR OWN RECORDS

ABOUT YOU

Name EDITH BARNETT

Address 6 ALDERGATE STREET

STONEHOUSE

GLAS G

Postcode GL10 2QQ

Year of Birth 1927

Have you lived at any other addresses during the time you have used the path or way?
If so, please provide details and years [full addresses are not required]

2 FAR VIEW COTTAGES, ALDERGATE STREET (1937-1953)

STONEHOUSE, GLAS GL10 2QQ

MAP OF THE APPLICATION ROUTE

Please mark the route or routes which you have used on a blank copy of the general location map supplied by the OMA, and annotate the map with anything that is referred to in your statement. If the plan does not show the entire route used, or if any route or routes have been 'pre-marked', please contact the Modification Orders Team at modificationorders@gloucestershire.gov.uk.

Please put your initials on your map and date it. DO NOT ADD YOUR FULL SIGNATURE.

YOUR USE OF THE APPLICATION ROUTE

1. In which years did you use the application route?

From 1937 To 2006

2. Were there any extended periods during which you did not use the route at all? If so, please state when and why?

.....

.....

3. Please describe the application route, including the start and finish points (providing Public Rights of Way numbers, road names or OS grid references if you can)

VERNEY ROAD - MST 30, MST 36 - THROUGH TO CASHES GREEN
 BROWNS ROAD - MST 27, MST 33, MST 32

4. How did you use the application route and how often? [Please tick any that apply]

	Daily	Weekly	Monthly	Every few months	Once a year	Other (please describe)
On foot		✓				
On horseback						
By pedal cycle						
By motor vehicle						
By horse-drawn vehicle						

5. Has the application route always followed the same course?

- Yes
 Don't know
 No

If no – how and when was the route altered?

.....

6. Approximately how wide is the application route?
[Please give your estimate of the width across which you used the route including the width used when passing others or walking with others. Take care to consider the overall width of the route. If this varies, please describe how] [Or please state 'Don't know']

..... KEPT TO FOOTPATH - NO RESTRICTIONS

7. What type of surface does the application route have? (for example grass, gravel, earth)
[For varying surfaces, please describe with reference to your map]

..... GRASS

8. Have there ever been any of the following on the application route?

- a. Stiles [state locations and show on your map; please also say how long you've known them in place]

..... BOTTOM OF VERVEY FIELDS

- b. Gates [state locations and show on your map; please also say how long you've known them in place & whether they've been locked (state whether permanently or temporarily locked)]

..... GATE AT ENTRANCE TO WOOD

- c. Other barriers [state locations and show on your map; please also say how long you've known them in place]

9. Did any of the above prevent you from using the application route?

No

Yes

If yes, please give details

.....

.....

10. Have you ever seen any signs or notices suggesting whether or not the application route is a public right of way? (for example "Private", "Keep Out", No Right of Way "Trespassers will be Prosecuted", "Permissive Route Only")

No

Yes

Don't know

If yes – state when and give details, including when they were present and mark their location on your map

.....

.....

.....

Land Ownership

11. Were you working for any owner or occupier of land crossed by the application route at the time when you used it, or were you a tenant / licensee of any such owner?

No

Yes

If yes – provide details and dates

.....

.....

.....

12. Did the owner or occupier ever give you permission (or did you seek permission) to use the application route?

No

Yes

If yes – provide details and dates

.....
.....
.....

13. Has anyone ever told you the application route was not public (including by an owner, tenant of the land or by anyone in their employment)?

- No
- Yes

(This question continues on the next page...)
If yes – provide details and dates

.....
.....
.....

14. Have you ever been stopped or turned back when using the application route?

- No
- Yes

If yes, please give details including when this happened and by who

.....
.....
.....

15. Have you ever had a private right to use the application route? (for example, an easement, private right of access, licence, etc.)

- No
- Yes

If yes, please give full details, including who gave the permission, why and when

.....
.....
.....

Other Information

16. Do you have, or do you have knowledge of, any documentary evidence which is relevant to the application route or which indicates public use? (for example photographs, guidebooks, letters, sale documents, old maps, etc.)

- No
- Yes

If yes – please provide details

.....

.....

.....

Are you willing to provide copies, if requested? No Yes

17. Please give any further information which you consider would be helpful in reaching a decision as to whether the application route should be recorded as a public right of way?
[Continue on a separate sheet if necessary]
[If you wish to provide a separate sketch map, please do so and attach to this statement]

.....

.....

.....

.....

.....

.....

.....

.....

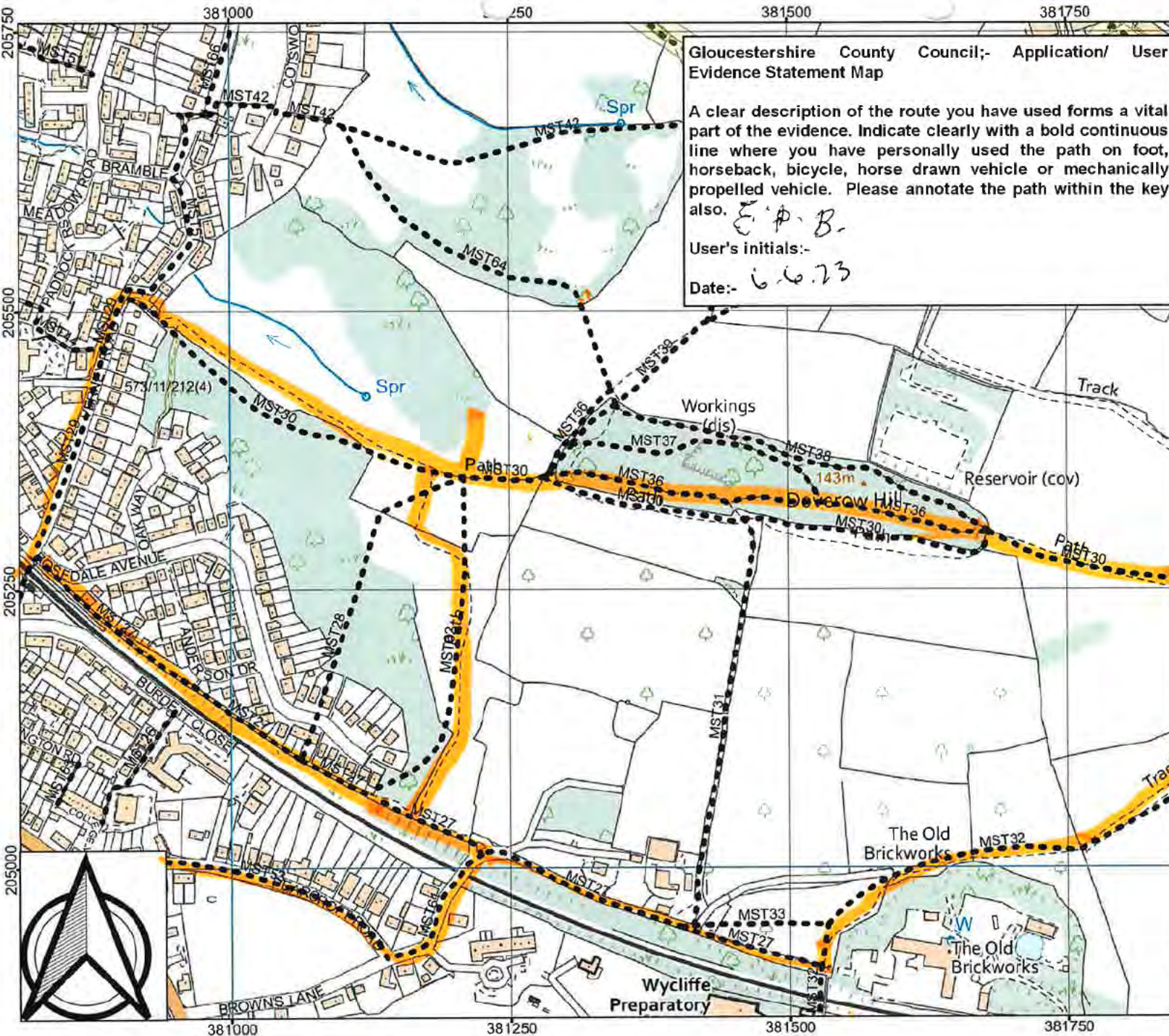
18. During the investigation the OMA may want to interview some or all of the claimants in order to gather additional information. Would you be willing to talk to an officer from the OMA about your knowledge of the application route?

- Yes
- No

19. Would you be willing to attend a hearing, or public inquiry to give evidence if necessary?

- Yes
- No

End of questions.



Gloucestershire County Council;- Application/ User Evidence Statement Map

A clear description of the route you have used forms a vital part of the evidence. Indicate clearly with a bold continuous line where you have personally used the path on foot, horseback, bicycle, horse drawn vehicle or mechanically propelled vehicle. Please annotate the path within the key also.

E.P.B.

User's initials:-

Date:- *6.6.23*

VERNEY FIELDS STONEHOUSE

Key

Claimed route



Unaffected public rights of way

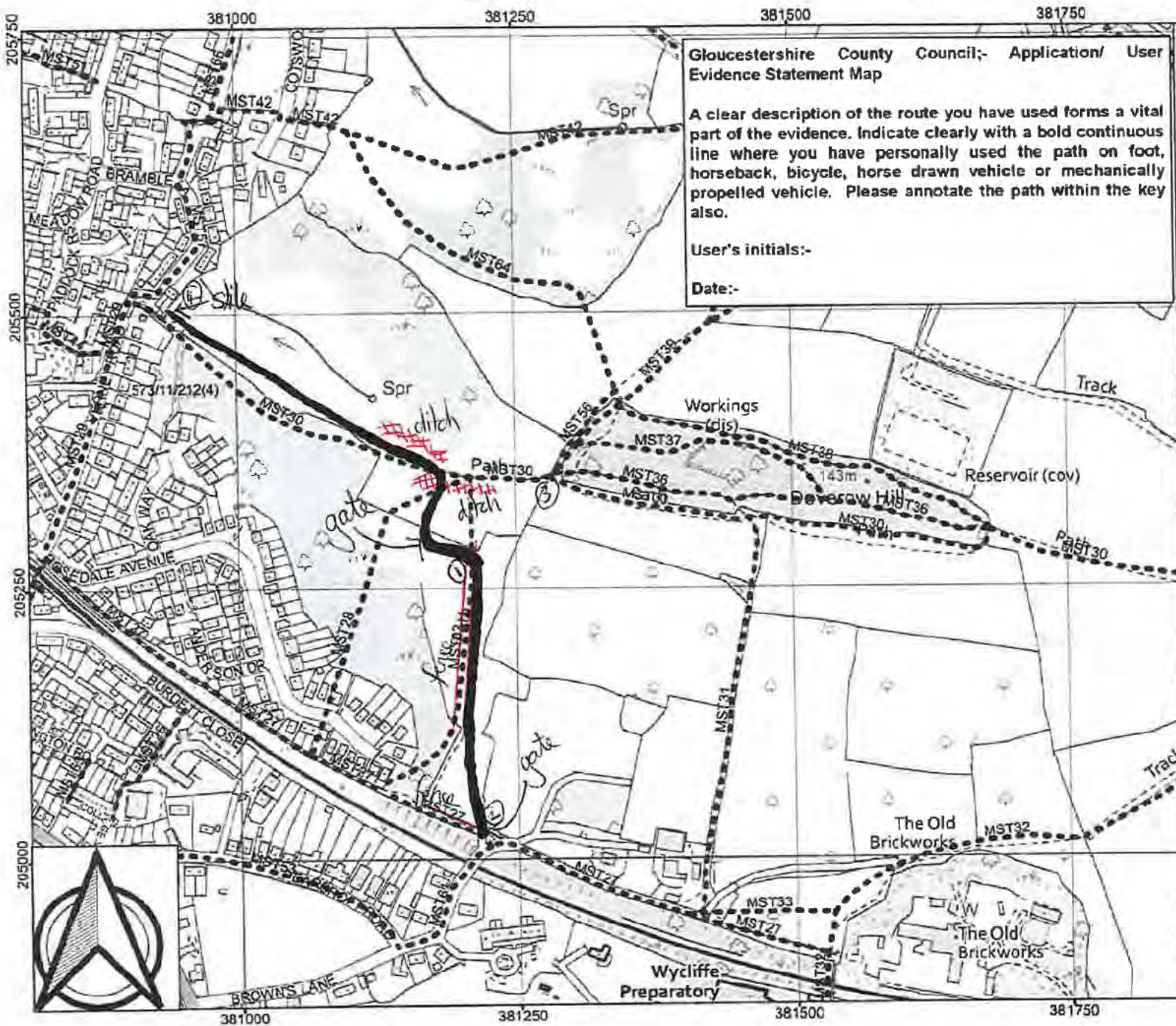


Highway Records

Shire Hall, Westgate Street,
Gloucester GL1 2TG
Tel. 01452 328981
www.gloucestershire.gov.uk
Drawn by: J Harris
SCALE: 1:4,634.005904
DATE: 04/04/2023

This map is reproduced from (or based upon) Ordnance Survey material with the permission of Ordnance Survey on behalf of the controller of Her Majesty's Stationery Office. © Crown Copyright and database right 2022. Ordnance Survey 100019134. Unauthorised reproduction infringes Crown copyright and may lead to prosecution or civil proceedings. You are not permitted to copy, sub-license, distribute or sell any of this data to third parties in any form.

15



Gloucestershire County Council;- Application/ User Evidence Statement Map

A clear description of the route you have used forms a vital part of the evidence. Indicate clearly with a bold continuous line where you have personally used the path on foot, horseback, bicycle, horse drawn vehicle or mechanically propelled vehicle. Please annotate the path within the key also.

User's initials:-

Date:-

**VERNEY FIELDS
STONEHOUSE**

Key

Claimed route

Unaffected public rights of way

Highway Records

Shire Hall, Westgate Street,
Gloucester GL1 2TG
Tel. 01452 328981
www.gloucestershire.gov.uk
Drawn by: J Harris
SCALE: 1:4,634.005904
DATE: 04/04/2023

This map is reproduced from (or based upon) Ordnance Survey material with the permission of Ordnance Survey on behalf of the controller of Her Majesty's Stationery Office. © Crown Copyright and database right 2022. Ordnance Survey 100019134. Unauthorised reproduction infringes Crown copyright and may lead to prosecution or civil proceedings. You are not permitted to copy, sub-license, distribute or sell any of this data to third parties in any form



PUBLIC RIGHT OF WAY USER EVIDENCE STATEMENT

PLEASE KEEP A COPY FOR YOUR OWN RECORDS

ABOUT YOU

Name RACHEL POWER

Address 1, COLLEGE VIEW STONEHOUSE, GLOUCESTERSHIRE

Postcode GL10 2JR

Year of Birth 1985

Have you lived at any other addresses during the time you have used the path or way?
If so, please provide details and years [full addresses are not required]

74, HIGH STREET, STONEHOUSE

2010 - 2013

MAP OF THE APPLICATION ROUTE

Please mark the route or routes which you have used on a blank copy of the general location map supplied by the OMA, and annotate the map with anything that is referred to in your statement. If the plan does not show the entire route used, or if any route or routes have been 'pre-marked', please contact the Modification Orders Team at modificationorders@gloucestershire.gov.uk.

Please put your initials on your map and date it. DO NOT ADD YOUR FULL SIGNATURE.

YOUR USE OF THE APPLICATION ROUTE

1. In which years did you use the application route?

From 2010 To present 2023

2. Were there any extended periods during which you did not use the route at all? If so, please state when and why?

In the last few weeks, access at point ① has been blocked by a fence, and exit to the pedestrian gate at point ② is blocked by a barbed wire fence.

3. Please describe the application route, including the start and finish points (providing Public Rights of Way numbers, road names or OS grid references if you can)

Start at stile at the top of Verney Road, climb up through grassland with trees on right to The Oak with bench underneath, turn right through gateway then left past stand of trees on right, path turns right parallel to MST02 (which has been out of use) then veers left to gate on to Brown's Lane

4. How did you use the application route and how often? [Please tick any that apply]

	Daily	Weekly	Monthly	Every few months	Once a year	Other (please describe)
On foot		✓				
On horseback						
By pedal cycle						
By motor vehicle						
By horse-drawn vehicle						

5. Has the application route always followed the same course?

- Yes
 Don't know
 No

If no – how and when was the route altered?

.....

.....

.....

6. Approximately how wide is the application route?
[Please give your estimate of the width across which you used the route including the width used when passing others or walking with others. Take care to consider the overall width of the route. If this varies, please describe how] [Or please state 'Don't know']

Approx 1.5 - 2m

7. What type of surface does the application route have? (for example grass, gravel, earth)
[For varying surfaces, please describe with reference to your map]

Grass, with some earth due to erosion - lots of footfall, very popular walking route

8. Have there ever been any of the following on the application route?

- a. Stiles [state locations and show on your map; please also say how long you've known them in place]

Stile of access from Verney Road

- b. Gates [state locations and show on your map; please also say how long you've known them in place & whether they've been locked (state whether permanently or temporarily locked)]

Open gate in hedgerow
Gate of access from Browns Lane

- c. Other barriers [state locations and show on your map; please also say how long you've known them in place]

Now, in the last few weeks, there is a barbed wire fence around MST02 preventing access to the path, and another next to MST27 preventing exit to Browns Lane. There are ditches preventing access to the path by The Oak

9. Did any of the above prevent you from using the application route?

No

Yes

If yes, please give details

Ditches and fences very recently erected as above. Before that there has always been access.

10. Have you ever seen any signs or notices suggesting whether or not the application route is a public right of way? (for example "Private", "Keep Out", "No Right of Way", "Trespassers will be Prosecuted", "Permissive Route Only")

No

Yes

Don't know

If yes – state when and give details, including when they were present and mark their location on your map

Not until new landowners started to fence off areas.
Large sign at point ② smaller signs at point ③ + ④

Land Ownership

11. Were you working for any owner or occupier of land crossed by the application route at the time when you used it, or were you a tenant / licensee of any such owner?

No

Yes

If yes – provide details and dates

.....
.....
.....

12. Did the owner or occupier ever give you permission (or did you seek permission) to use the application route?

No

Yes

If yes – provide details and dates

.....
.....
.....

13. Has anyone ever told you the application route was not public (including by an owner, tenant of the land or by anyone in their employment)?

- No
 Yes

(This question continues on the next page...)

If yes – provide details and dates

Until we met the new landowners
.....
.....
.....

14. Have you ever been stopped or turned back when using the application route?

- No
 Yes

If yes, please give details including when this happened and by who

.....
.....
.....

15. Have you ever had a private right to use the application route? (for example, an easement, private right of access, licence, etc.)

- No
 Yes

If yes, please give full details, including who gave the permission, why and when

.....
.....
.....

Other Information

16. Do you have, or do you have knowledge of, any documentary evidence which is relevant to the application route or which indicates public use? (for example photographs, guidebooks, letters, sale documents, old maps, etc.)

No

Yes

If yes – please provide details

* visit shroud.uk website has a walking route over Doverow Hill using part of this pathway
* Stonehouse Town Council has a walk as above

Are you willing to provide copies, if requested?

No

Yes

17. Please give any further information which you consider would be helpful in reaching a decision as to whether the application route should be recorded as a public right of way?

[Continue on a separate sheet if necessary]

[If you wish to provide a separate sketch map, please do so and attach to this statement]

Verney Fields has been used extensively by people for all the time we've lived in Stonehouse (13 years), there have been no issues of access. It is a hugely valuable area for people to access Doverow Hill. The Cotswold Way and provides an important open space. It is very upsetting to see access to this land curtailed with barbed wire fences and ditches. The paths have been used respectfully over the years I have known it.

18. During the investigation the OMA may want to interview some or all of the claimants in order to gather additional information. Would you be willing to talk to an officer from the OMA about your knowledge of the application route?

Yes

No

19. Would you be willing to attend a hearing, or public inquiry to give evidence if necessary?

Yes

No

End of questions.



PUBLIC RIGHT OF WAY USER EVIDENCE STATEMENT

PLEASE KEEP A COPY FOR YOUR OWN RECORDS

ABOUT YOU

Name PAUL CROSBY

Address 17 FOX CLOSE, ~~GL5 4UP~~ STROUD

Postcode GL5 4UP

Year of Birth 1947

Have you lived at any other addresses during the time you have used the path or way?
If so, please provide details and years [full addresses are not required]

..... AVENUE TERRACE, STONEHOUSE 1972 - 1977

..... WOODCOCK LANE, STONEHOUSE 1977 - 2001

MAP OF THE APPLICATION ROUTE

Please mark the route or routes which you have used on a blank copy of the general location map supplied by the OMA, and annotate the map with anything that is referred to in your statement. If the plan does not show the entire route used, or if any route or routes have been 'pre-marked', please contact the Modification Orders Team at modificationorders@gloucestershire.gov.uk.

Please put your initials on your map and date it. DO NOT ADD YOUR FULL SIGNATURE.

YOUR USE OF THE APPLICATION ROUTE

1. In which years did you use the application route?

From 1972 To 2023

2. Were there any extended periods during which you did not use the route at all? If so, please state when and why?

..... NO

3. Please describe the application route, including the start and finish points (providing Public Rights of Way numbers, road names or OS grid references if you can)

STARTING AT THE VERNEY RD ENTRANCE,
 UP THE HILL TO THE BIG TREE WHERE THE SEAT WAS
 UNTIL RECENTLY, THEN ACROSS AND DOWN TO FINISH BY
 THE TOP OF BROWN'S LANE.

4. How did you use the application route and how often? [Please tick any that apply]

	Daily	Weekly	Monthly	Every few months	Once a year	Other (please describe)
On foot		✓				
On horseback						
By pedal cycle						
By motor vehicle						
By horse-drawn vehicle						

5. Has the application route always followed the same course?

- Yes
- Don't know
- No

If no – how and when was the route altered?

.....

.....

.....

6. Approximately how wide is the application route?
[Please give your estimate of the width across which you used the route including the width used when passing others or walking with others. Take care to consider the overall width of the route. If this varies, please describe how] [Or please state 'Don't know']

12 FEET APPROX.

7. What type of surface does the application route have? (for example grass, gravel, earth)
[For varying surfaces, please describe with reference to your map]

GRASS

8. Have there ever been any of the following on the application route?

a. Stiles [state locations and show on your map; please also say how long you've known them in place]

STILE AT THE VERNLEY ROAD ENTRANCE
STILE NOW REPLACED BY KISSING GATE AT TOP OF
BROWN'S LANE. STILES IN PLACE BEFORE I STARTED
TO USE THEM.

b. Gates [state locations and show on your map; please also say how long you've known them in place & whether they've been locked (state whether permanently or temporarily locked)]

c. Other barriers [state locations and show on your map; please also say how long you've known them in place]

9. Did any of the above prevent you from using the application route?

No

Yes

If yes, please give details

.....

.....

10. Have you ever seen any signs or notices suggesting whether or not the application route is a public right of way? (for example "Private", "Keep Out", No Right of Way "Trespassers will be Prosecuted", "Permissive Route Only")

No

Yes

Don't know

If yes – state when and give details, including when they were present and mark their location on your map

.....

.....

.....

Land Ownership

11. Were you working for any owner or occupier of land crossed by the application route at the time when you used it, or were you a tenant / licensee of any such owner?

No

Yes

If yes – provide details and dates

.....

.....

.....

12. Did the owner or occupier ever give you permission (or did you seek permission) to use the application route?

No

Yes

If yes – provide details and dates

.....
.....
.....

13. Has anyone ever told you the application route was not public (including by an owner, tenant of the land or by anyone in their employment)?

- No
- Yes

(This question continues on the next page...)
If yes – provide details and dates

.....
.....
.....

14. Have you ever been stopped or turned back when using the application route?

- No
- Yes

If yes, please give details including when this happened and by who

.....
.....
.....

15. Have you ever had a private right to use the application route? (for example, an easement, private right of access, licence, etc.)

- No
- Yes

If yes, please give full details, including who gave the permission, why and when

.....
.....
.....

Other Information

16. Do you have, or do you have knowledge of, any documentary evidence which is relevant to the application route or which indicates public use? (for example photographs, guidebooks, letters, sale documents, old maps, etc.)

No

Yes

If yes – please provide details

.....
.....
.....

Are you willing to provide copies, if requested?

No

Yes

17. Please give any further information which you consider would be helpful in reaching a decision as to whether the application route should be recorded as a public right of way?

[Continue on a separate sheet if necessary]

[If you wish to provide a separate sketch map, please do so and attach to this statement]

.....
.....
.....
.....
.....
.....
.....
.....
.....

18. During the investigation the OMA may want to interview some or all of the claimants in order to gather additional information. Would you be willing to talk to an officer from the OMA about your knowledge of the application route?

Yes

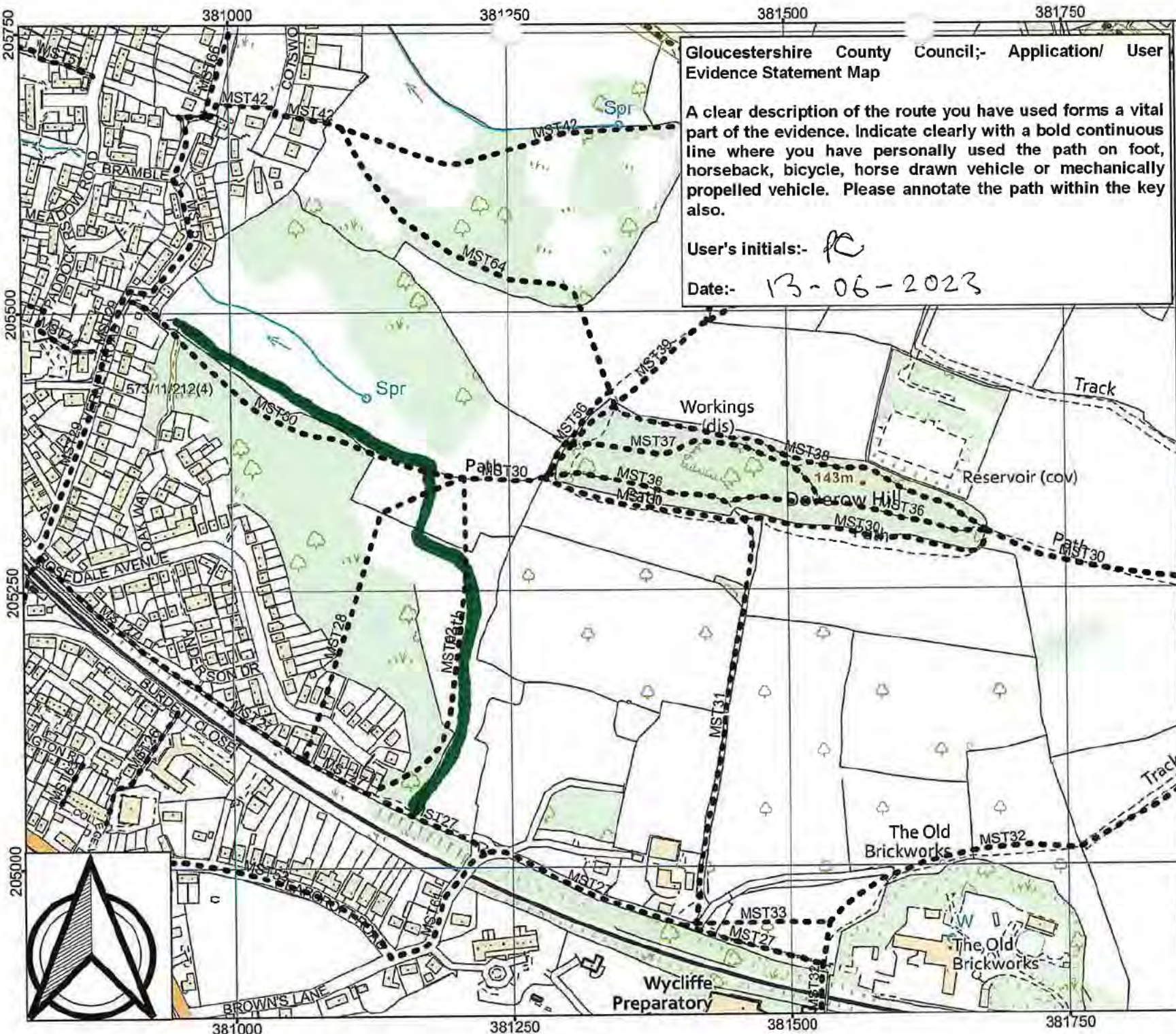
No

19. Would you be willing to attend a hearing, or public inquiry to give evidence if necessary?

Yes

No

End of questions.



Gloucestershire County Council:- Application/ User Evidence Statement Map


A clear description of the route you have used forms a vital part of the evidence. Indicate clearly with a bold continuous line where you have personally used the path on foot, horseback, bicycle, horse drawn vehicle or mechanically propelled vehicle. Please annotate the path within the key also.


User's initials:- *RC*

Date:- *13-06-2023*

VERNEY FIELDS STONEHOUSE

Key

Claimed route


Unaffected public rights of way


Highway Records

Shire Hall, Westgate Street,
 Gloucester GL1 2TG
 Tel. 01452 328981
www.gloucestershire.gov.uk
 Drawn by: J Harris
 SCALE: 1:4,634.005904
 DATE: 04/04/2023

This map is reproduced from (or based upon) Ordnance Survey material with the permission of Ordnance Survey on behalf of the controller of Her Majesty's Stationery Office. © Crown Copyright and database right 2022, Ordnance Survey 100019134. Unauthorised reproduction infringes Crown copyright and may lead to prosecution or civil proceedings. You are not permitted to copy, sub-license, distribute or sell any of this data to third parties in any form.



PUBLIC RIGHT OF WAY USER EVIDENCE STATEMENT

PLEASE KEEP A COPY FOR YOUR OWN RECORDS

ABOUT YOU

Name Nick Fawkes

Address 6 Kestrel Court Stonehouse Gloucestershire

Postcode GL10 2RE

Year of Birth 1972

Have you lived at any other addresses during the time you have used the path or way? If so, please provide details and years [full addresses are not required]

5 Merton Close, Ebley Road, Stonehouse, GL10 2LQ - 1997-2019
'Redlands' 11 Far Westcrip, Stroud, GL6 6HE - 1976-1997

MAP OF THE APPLICATION ROUTE

Please mark the route or routes which you have used on a blank copy of the general location map supplied by the OMA, and annotate the map with anything that is referred to in your statement. If the plan does not show the entire route used, or if any route or routes have been 'pre-marked', please contact the Modification Orders Team at modificationorders@gloucestershire.gov.uk.

Please put your initials on your map and date it. DO NOT ADD YOUR FULL SIGNATURE.

YOUR USE OF THE APPLICATION ROUTE

1. In which years did you use the application route?

From 1982 To 2023

2. Were there any extended periods during which you did not use the route at all? If so, please state when and why?

NO, I have regularly used the route

3. Please describe the application route, including the start and finish points (providing Public Rights of Way numbers, road names or OS grid references if you can)

I would go up the route from the top of Verney Road/ end of Bramble Lane up the field known as The Verney Fields past the bench by the tree, then I would either continue up to Doverow Woods or turn right & head down either through the gate or down the track approximately 100 yards to the left which both lead down and meet up in the field which leads down to the top of Brown's Lane (continued below)

4. How did you use the application route and how often? [Please tick any that apply]

	Daily	Weekly	Monthly	Every few months	Once a year	Other (please describe)
On foot		✓				
On horseback						
By pedal cycle						
By motor vehicle						
By horse-drawn vehicle						

5. Has the application route always followed the same course?

- Yes
- Don't know
- No

If no – how and when was the route altered?

continued from top of page 1 - and the end of the Rosedale Estate. I would sometimes walk this route the other way, starting at the top of Brown's Lane / the end of Rosedale Avenue. I would walk up either track up from Brown's Lane / the end of the Rosedale Estate.

6. Approximately how wide is the application route?
[Please give your estimate of the width across which you used the route including the width used when passing others or walking with others. Take care to consider the overall width of the route. If this varies, please describe how] [Or please state 'Don't know']

1-2 metres

7. What type of surface does the application route have? (for example grass, gravel, earth)
[For varying surfaces, please describe with reference to your map]

earth & grass

8. Have there ever been any of the following on the application route?

- a. Stiles [state locations and show on your map; please also say how long you've known them in place]

there used to be a stile but some years ago a tree fell down which destroyed it, I have marked it on the map, it was there for as long as I can remember before it was destroyed by the tree

- b. Gates [state locations and show on your map; please also say how long you've known them in place & whether they've been locked (state whether permanently or temporarily locked)]

Yes there is a farm gate which has always been open, never closed as long as I can remember

- c. Other barriers [state locations and show on your map; please also say how long you've known them in place]

No barriers on the route

9. Did any of the above prevent you from using the application route?

No

Yes

If yes, please give details

.....
.....

10. Have you ever seen any signs or notices suggesting whether or not the application route is a public right of way? (for example "Private", "Keep Out", No Right of Way "Trespassers will be Prosecuted", "Permissive Route Only")

No

Yes

Don't know

If yes – state when and give details, including when they were present and mark their location on your map

.....
.....
.....

Land Ownership

11. Were you working for any owner or occupier of land crossed by the application route at the time when you used it, or were you a tenant / licensee of any such owner?

No

Yes

If yes – provide details and dates

.....
.....
.....

12. Did the owner or occupier ever give you permission (or did you seek permission) to use the application route?

No

Yes

If yes – provide details and dates

.....
.....
.....

13. Has anyone ever told you the application route was not public (including by an owner, tenant of the land or by anyone in their employment)?

- No
- Yes

(This question continues on the next page...)
If yes – provide details and dates

.....
.....
.....

14. Have you ever been stopped or turned back when using the application route?

- No
- Yes

If yes, please give details including when this happened and by who

.....
.....
.....

15. Have you ever had a private right to use the application route? (for example, an easement, private right of access, licence, etc.)

- No
- Yes

If yes, please give full details, including who gave the permission, why and when

.....
.....
.....

Other Information

16. Do you have, or do you have knowledge of, any documentary evidence which is relevant to the application route or which indicates public use? (for example photographs, guidebooks, letters, sale documents, old maps, etc.)

- No
 Yes

If yes – please provide details

.....
.....
.....

Are you willing to provide copies, if requested? No Yes

17. Please give any further information which you consider would be helpful in reaching a decision as to whether the application route should be recorded as a public right of way?

[Continue on a separate sheet if necessary]

[If you wish to provide a separate sketch map, please do so and attach to this statement]

I have been using this route for over sixty years and I know others who have been using it for a lot longer. Nothing has changed on this route in that time that I can think of until this year when the fields were bought by the new landowner, it would be such a shame if we were no longer able to walk through these beautiful fields.

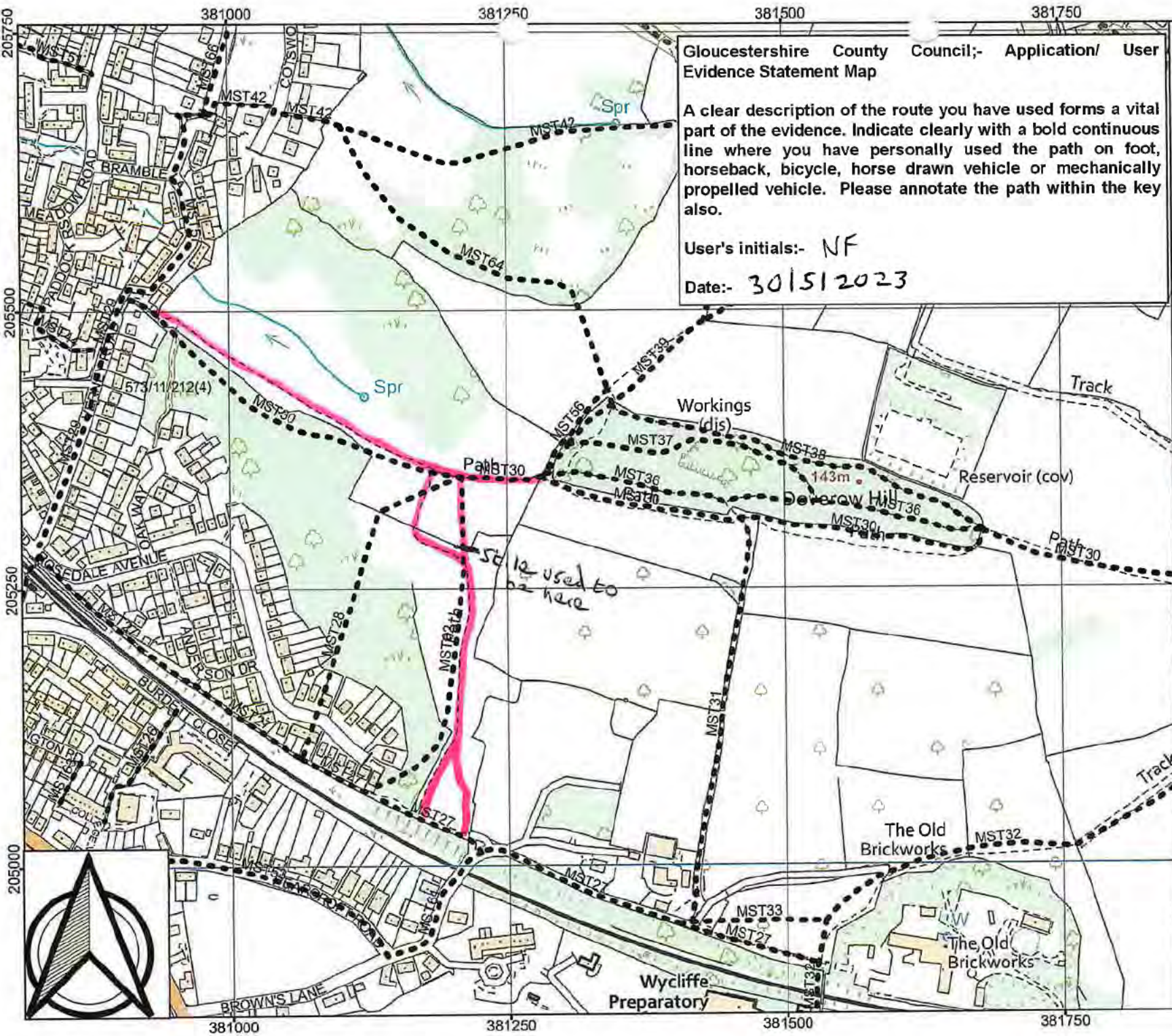
18. During the investigation the OMA may want to interview some or all of the claimants in order to gather additional information. Would you be willing to talk to an officer from the OMA about your knowledge of the application route?

- Yes
 No

19. Would you be willing to attend a hearing, or public inquiry to give evidence if necessary?

- Yes
 No

End of questions.



Gloucestershire County Council:- Application/ User Evidence Statement Map


A clear description of the route you have used forms a vital part of the evidence. Indicate clearly with a bold continuous line where you have personally used the path on foot, horseback, bicycle, horse drawn vehicle or mechanically propelled vehicle. Please annotate the path within the key also.


User's initials:- NF

Date:- 30/5/2023

VERNEY FIELDS STONEHOUSE

Key

Claimed route


Unaffected public rights of way


Highway Records

Shire Hall, Westgate Street,
 Gloucester GL1 2TG
 Tel. 01452 328981
www.gloucestershire.gov.uk
 Drawn by: J Harris
 SCALE: 1:4,634.005904
 DATE: 04/04/2023

This map is reproduced from (or based upon) Ordnance Survey material with the permission of Ordnance Survey on behalf of the controller of Her Majesty's Stationery Office. © Crown Copyright and database right 2022, Ordnance Survey 100019134. Unauthorised reproduction infringes Crown copyright and may lead to prosecution or civil proceedings. You are not permitted to copy, sub-license, distribute or sell any of this data to third parties in any form.



PUBLIC RIGHT OF WAY USER EVIDENCE STATEMENT

PLEASE KEEP A COPY FOR YOUR OWN RECORDS

ABOUT YOU

Name Michelle Spilsbury

Address 25 Rosedale Avenue,
Stonehouse,
G105.

Postcode GL10 2QH

Year of Birth 1971

Have you lived at any other addresses during the time you have used the path or way?
If so, please provide details and years [full addresses are not required]

- Albany, Stonehouse
- Aldergate street, Stonehouse

MAP OF THE APPLICATION ROUTE

Please mark the route or routes which you have used on a blank copy of the general location map supplied by the OMA, and annotate the map with anything that is referred to in your statement. If the plan does not show the entire route used, or if any route or routes have been 'pre-marked', please contact the Modification Orders Team at modificationorders@gloucestershire.gov.uk.

Please put your initials on your map and date it. DO NOT ADD YOUR FULL SIGNATURE.

YOUR USE OF THE APPLICATION ROUTE

1. In which years did you use the application route?

From 2008 To 2022 (Present date)

2. Were there any extended periods during which you did not use the route at all? If so, please state when and why?

None
*(Not currently walking due to health)

3. Please describe the application route, including the start and finish points (providing Public Rights of Way numbers, road names or OS grid references if you can)

It starts at the top of Verney Rd., over a stile up the hill towards bench under oak tree then ~~straight through the field~~ turn right and down to Browns Lane at end of Rosedale Estate.

4. How did you use the application route and how often? [Please tick any that apply]

	Daily	Weekly	Monthly	Every few months	Once a year	Other (please describe)
On foot	✓	✓	✓			
On horseback						
By pedal cycle						
By motor vehicle						
By horse-drawn vehicle						

5. Has the application route always followed the same course?

- Yes
- Don't know
- No

If no – how and when was the route altered?

.....

.....

.....

6. Approximately how wide is the application route?
[Please give your estimate of the width across which you used the route including the width used when passing others or walking with others. Take care to consider the overall width of the route. If this varies, please describe how] [Or please state 'Don't know']

Approx 1 metre

7. What type of surface does the application route have? (for example grass, gravel, earth)
[For varying surfaces, please describe with reference to your map]

GRASS

8. Have there ever been any of the following on the application route?
a. Stiles [state locations and show on your map; please also say how long you've known them in place]

A stile at the bottom - Verney Road
Disused gate (always laid on floor)

- b. Gates [state locations and show on your map; please also say how long you've known them in place & whether they've been locked (state whether permanently or temporarily locked)]

only one dis-used gate

- c. Other barriers [state locations and show on your map; please also say how long you've known them in place]

NO

9. Did any of the above prevent you from using the application route?

No

Yes

If yes, please give details

.....
.....

10. Have you ever seen any signs or notices suggesting whether or not the application route is a public right of way? (for example "Private", "Keep Out", No Right of Way "Trespassers will be Prosecuted", "Permissive Route Only")

No

Yes

Don't know

If yes – state when and give details, including when they were present and mark their location on your map

.....
.....
.....

Land Ownership

11. Were you working for any owner or occupier of land crossed by the application route at the time when you used it, or were you a tenant / licensee of any such owner?

No

Yes

If yes – provide details and dates

.....
.....
.....

12. Did the owner or occupier ever give you permission (or did you seek permission) to use the application route?

No

Yes

If yes – provide details and dates

.....
.....
.....

13. Has anyone ever told you the application route was not public (including by an owner, tenant of the land or by anyone in their employment)?

- No
- Yes

(This question continues on the next page...)
If yes – provide details and dates

.....
.....
.....

14. Have you ever been stopped or turned back when using the application route?

- No
- Yes

If yes, please give details including when this happened and by who

.....
.....
.....

15. Have you ever had a private right to use the application route? (for example, an easement, private right of access, licence, etc.)

- No
- Yes

If yes, please give full details, including who gave the permission, why and when

.....
.....
.....

Other Information

16. Do you have, or do you have knowledge of, any documentary evidence which is relevant to the application route or which indicates public use? (for example photographs, guidebooks, letters, sale documents, old maps, etc.)

No

Yes

If yes – please provide details

There are numerous posts on social media showing the usage of the path over the decades

Are you willing to provide copies, if requested?

No

Yes

N/A

17. Please give any further information which you consider would be helpful in reaching a decision as to whether the application route should be recorded as a public right of way?

[Continue on a separate sheet if necessary]

[If you wish to provide a separate sketch map, please do so and attach to this statement]

This path has been used by me for many years – over 20
I used it to walk, run (previously)
I used it to take photos and generally enjoy
Sadly I can't access the route presently but I feel it should be left for use by the many people who need access

18. During the investigation the OMA may want to interview some or all of the claimants in order to gather additional information. Would you be willing to talk to an officer from the OMA about your knowledge of the application route?

Yes

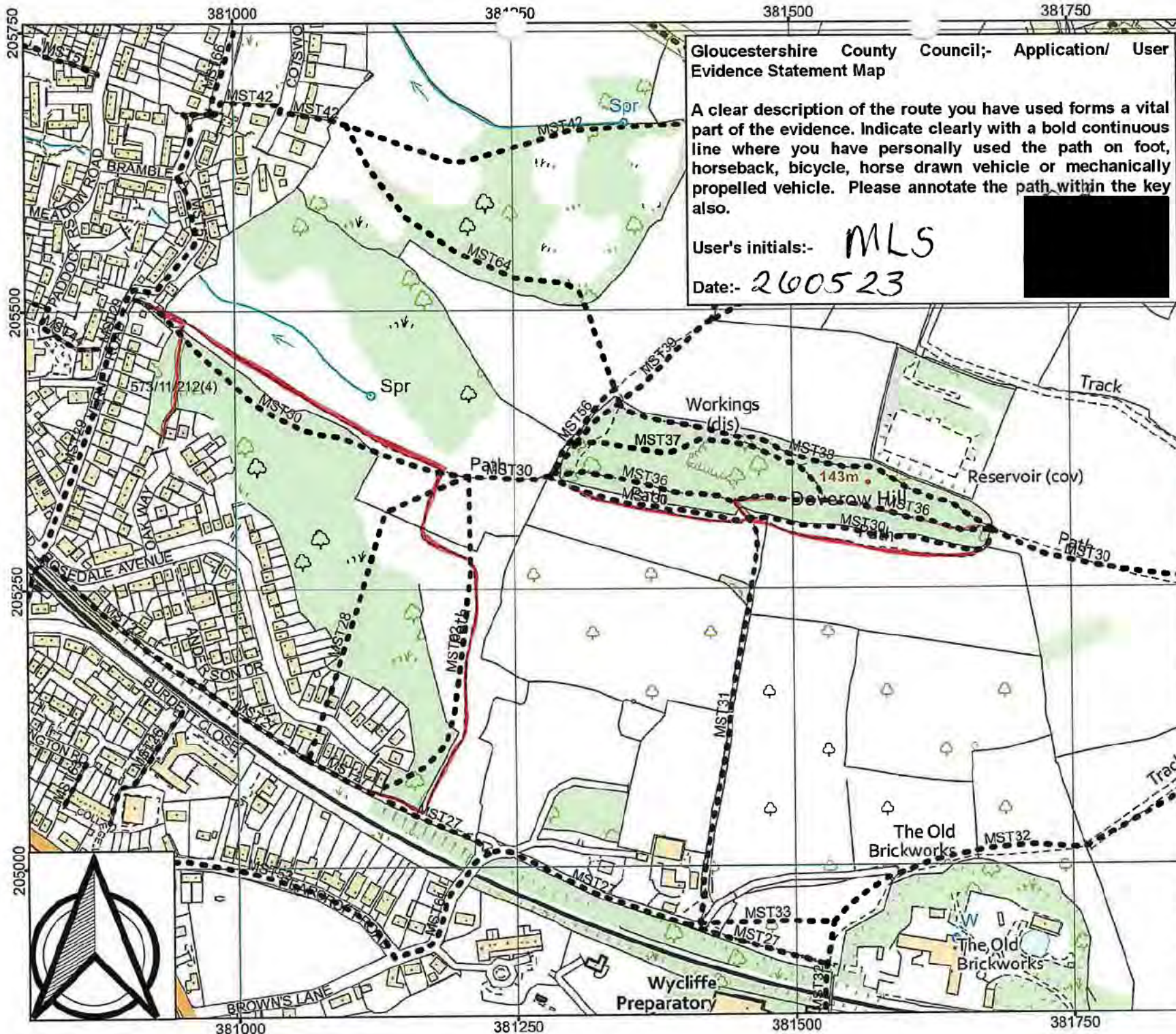
No

19. Would you be willing to attend a hearing, or public inquiry to give evidence if necessary?

Yes

No

End of questions.






Gloucestershire County Council;- Application/ User Evidence Statement Map

A clear description of the route you have used forms a vital part of the evidence. Indicate clearly with a bold continuous line where you have personally used the path on foot, horseback, bicycle, horse drawn vehicle or mechanically propelled vehicle. Please annotate the path within the key also.

User's initials:- **MLS**
 Date:- **260523**

VERNEY FIELDS STONEHOUSE

Key

-  Walking route
-  Claimed route
-  Unaffected public rights of way

Highway Records

Shire Hall, Westgate Street,
 Gloucester GL1 2TG
 Tel. 01452 328981
www.gloucestershire.gov.uk
 Drawn by: J Harris
 SCALE: 1:4,634.005904
 DATE: 04/04/2023

This map is reproduced from (or based upon) Ordnance Survey material with the permission of Ordnance Survey on behalf of the controller of Her Majesty's Stationery Office. © Crown Copyright and database right 2022, Ordnance Survey 100019134. Unauthorised reproduction infringes Crown copyright and may lead to prosecution or civil proceedings. You are not permitted to copy, sub-license, distribute or sell any of this data to third parties in any form.



PUBLIC RIGHT OF WAY USER EVIDENCE STATEMENT

PLEASE KEEP A COPY FOR YOUR OWN RECORDS

ABOUT YOU

Name TERENCE MICHAEL DINITAN

Address ELMSLEIGH

..... PENECROFT ROAD

..... STONOROUSE

..... Postcode GL10 2JY

Year of Birth 1956

Have you lived at any other addresses during the time you have used the path or way?
If so, please provide details and years [full addresses are not required]

..... - CRAIGVALE VERNEY ROAD STONOROUSE 1986-1994

..... - ELMSLEIGH PENECROFT ROAD STONOROUSE 1994-2023

MAP OF THE APPLICATION ROUTE

Please mark the route or routes which you have used on a blank copy of the general location map supplied by the OMA, and annotate the map with anything that is referred to in your statement. If the plan does not show the entire route used, or if any route or routes have been 'pre-marked', please contact the Modification Orders Team at modificationorders@gloucestershire.gov.uk.

Please put your initials on your map and date it. DO NOT ADD YOUR FULL SIGNATURE.

YOUR USE OF THE APPLICATION ROUTE

1. In which years did you use the application route?

From 1986 To PRESENT DAY

2. Were there any extended periods during which you did not use the route at all? If so, please state when and why?

..... No

3. Please describe the application route, including the start and finish points (providing Public Rights of Way numbers, road names or OS grid references if you can)

① From BRUNSLANE/SHERHARDI ROAD UP DOVERSW HILL TO THE TOP

② From VERNON ROAD TO TOP OF DOVERSW HILL

③ ALONGSIDE DOVERSW WOODS

4. How did you use the application route and how often? [Please tick any that apply]

	Daily	Weekly	Monthly	Every few months	Once a year	Other (please describe)
On foot	✓					
On horseback						
By pedal cycle						
By motor vehicle						
By horse-drawn vehicle						

5. Has the application route always followed the same course?

Yes

Don't know

No

If no – how and when was the route altered?

.....

.....

.....

6. Approximately how wide is the application route?
[Please give your estimate of the width across which you used the route including the width used when passing others or walking with others. Take care to consider the overall width of the route. If this varies, please describe how] [Or please state 'Don't know']

Generally ~~2.0m~~ 2.0m corridor

7. What type of surface does the application route have? (for example grass, gravel, earth)
[For varying surfaces, please describe with reference to your map]

Earth

8. Have there ever been any of the following on the application route?

a. Stiles [state locations and show on your map; please also say how long you've known them in place]

~~NO OTHER THAN THE GATE ON THE P.R.W.~~

~~AT THE TOP OF BROWN'S LANE / SHEPHERD HILL~~

NO

b. Gates [state locations and show on your map; please also say how long you've known them in place & whether they've been locked (state whether permanently or temporarily locked)]

~~NO OTHER THAN THE GATE ON THE P.R.W.~~

~~AT THE TOP OF BROWN'S LANE / SHEPHERD HILL (R.O.A.)~~

c. Other barriers [state locations and show on your map; please also say how long you've known them in place]

NO - ONLY THE BARBED WIRE FENCE

ERECTED LAST WEEK PREVENTING ACCESS FROM

THE GATE AT THE TOP OF BROWN'S LANE / SHEPHERD HILL

9. Did any of the above prevent you from using the application route?

No - APART FROM THE RECENT BARBED WIRE FENCE

Yes

If yes, please give details

.....
.....

10. Have you ever seen any signs or notices suggesting whether or not the application route is a public right of way? (for example "Private", "Keep Out", No Right of Way "Trespassers will be Prosecuted", "Permissive Route Only")

No

Yes

Don't know

If yes – state when and give details, including when they were present and mark their location on your map

..... SPRING 2023 (BUT NOTHING PRIOR TO THAT DATE)

Land Ownership

11. Were you working for any owner or occupier of land crossed by the application route at the time when you used it, or were you a tenant / licensee of any such owner?

No

Yes

If yes – provide details and dates

.....
.....
.....

12. Did the owner or occupier ever give you permission (or did you seek permission) to use the application route?

No

Yes

If yes – provide details and dates

.....
.....
.....

13. Has anyone ever told you the application route was not public (including by an owner, tenant of the land or by anyone in their employment)?

No

Yes

(This question continues on the next page...)
If yes – provide details and dates

.....
.....
.....

14. Have you ever been stopped or turned back when using the application route?

No

Yes

If yes, please give details including when this happened and by who

.....
.....
.....

15. Have you ever had a private right to use the application route? (for example, an easement, private right of access, licence, etc.)

No

Yes

If yes, please give full details, including who gave the permission, why and when

.....
.....
.....

Other Information

16. Do you have, or do you have knowledge of, any documentary evidence which is relevant to the application route or which indicates public use? (for example photographs, guidebooks, letters, sale documents, old maps, etc.)

- No
- Yes

If yes – please provide details

~~PLEASE PROVIDE DETAILS OF FAMILY USAGE OF THE FOOTPATHS~~

Are you willing to provide copies, if requested? No Yes

17. Please give any further information which you consider would be helpful in reaching a decision as to whether the application route should be recorded as a public right of way?

[Continue on a separate sheet if necessary]

[If you wish to provide a separate sketch map, please do so and attach to this statement]

These footpaths have been used continuously on a regular basis by myself and my family for 37 years, during which time they have also been used by the public. The owner has never challenged the use of these footpaths (until last week!).

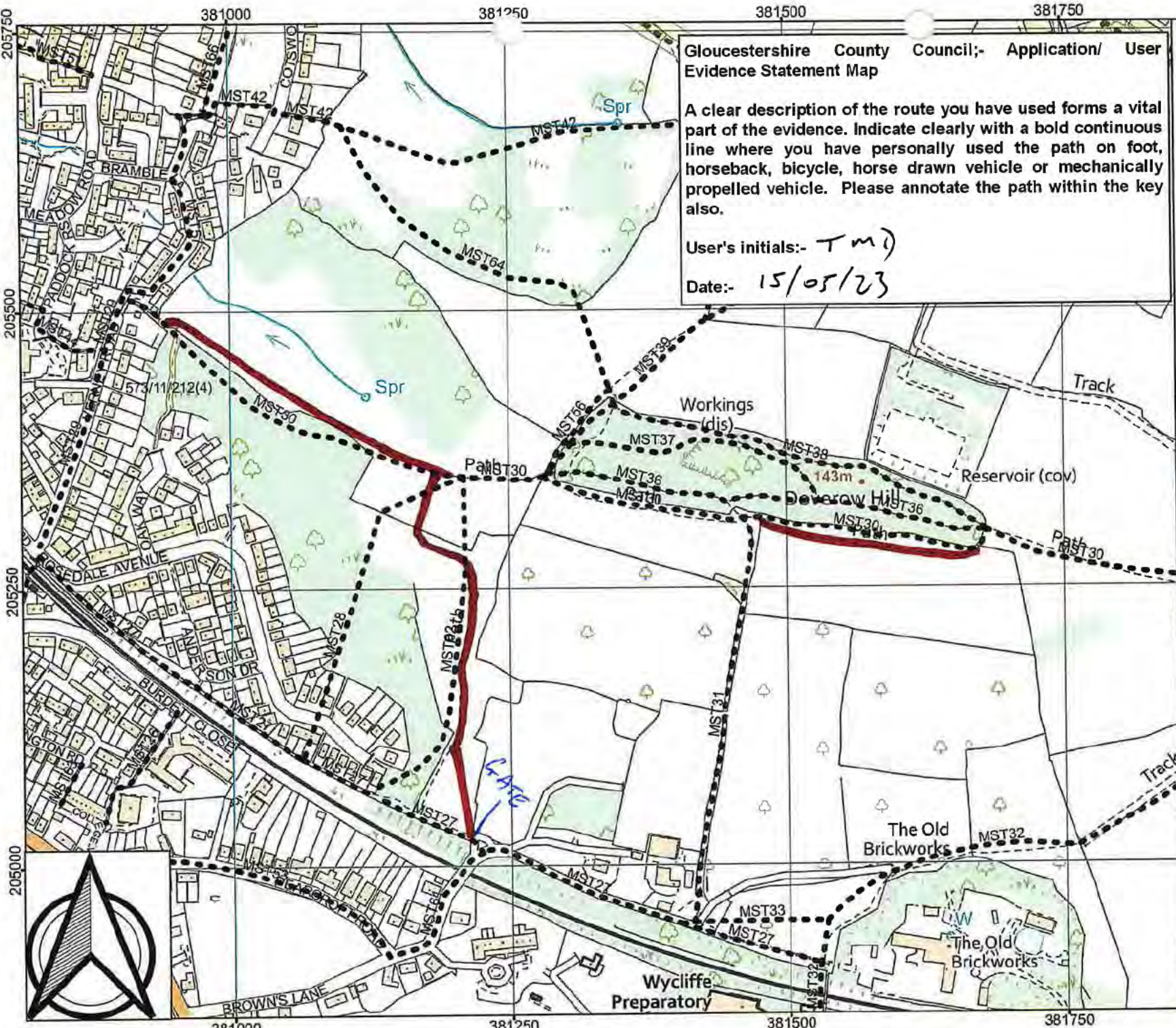
18. During the investigation the OMA may want to interview some or all of the claimants in order to gather additional information. Would you be willing to talk to an officer from the OMA about your knowledge of the application route?

- Yes
- No

19. Would you be willing to attend a hearing, or public inquiry to give evidence if necessary?

- Yes
- No

End of questions.



Gloucestershire County Council;- Application/ User Evidence Statement Map

A clear description of the route you have used forms a vital part of the evidence. Indicate clearly with a bold continuous line where you have personally used the path on foot, horseback, bicycle, horse drawn vehicle or mechanically propelled vehicle. Please annotate the path within the key also.

User's initials:- TMD

Date:- 15/05/23

VERNEY FIELDS STONEHOUSE

Key

Claimed route



Unaffected public rights of way



Highway Records

Shire Hall, Westgate Street,
Gloucester GL1 2TG
Tel. 01452 328981
www.gloucestershire.gov.uk
Drawn by: J Harris
SCALE: 1:4,634.005904
DATE: 04/04/2023

This map is reproduced from (or based upon) Ordnance Survey material with the permission of Ordnance Survey on behalf of the controller of Her Majesty's Stationery Office. © Crown Copyright and database right 2022, Ordnance Survey 100019134. Unauthorised reproduction infringes Crown copyright and may lead to prosecution or civil proceedings. You are not permitted to copy, sub-license, distribute or sell any of this data to third parties in any form.





PUBLIC RIGHT OF WAY USER EVIDENCE STATEMENT

PLEASE KEEP A COPY FOR YOUR OWN RECORDS

ABOUT YOU

Name Geraldine Atkins

Address 11 The Grove

..... Browns Lane

..... Stonehouse

..... Glos Postcode GL10 2JN

Year of Birth 1951

Have you lived at any other addresses during the time you have used the path or way?
If so, please provide details and years [full addresses are not required]

No.....

MAP OF THE APPLICATION ROUTE

Please mark the route or routes which you have used on a blank copy of the general location map supplied by the OMA, and annotate the map with anything that is referred to in your statement. If the plan does not show the entire route used, or if any route or routes have been 'pre-marked', please contact the Modification Orders Team at modificationorders@gloucestershire.gov.uk.

Please put your initials on your map and date it. **DO NOT ADD YOUR FULL SIGNATURE.**

YOUR USE OF THE APPLICATION ROUTE

1. In which years did you use the application route?

From ...2017 To ...present

2. Were there any extended periods during which you did not use the route at all? If so, please state when and why?

No.....

3. Please describe the application route, including the start and finish points (providing Public Rights of Way numbers, road names or OS grid references if you can)

From top of Browns Lane junction with MST27, uphill crossing MST62, turning right through an open gateway and uphill to meet MST 30 near the large oak tree. Then continuing left down the hill and over the stile into Bramble Lane adjacent to MST~~50~~ 30.

4. How did you use the application route and how often? [Please tick any that apply]

	Daily	Weekly	Monthly	Every few months	Once a year	Other (please describe)
On foot			✓			
On horseback						
By pedal cycle						
By motor vehicle						
By horse-drawn vehicle						

5. Has the application route always followed the same course?

- ✓Yes
 Don't know
 No

If no – how and when was the route altered?

.....

6. Approximately how wide is the application route?
 [Please give your estimate of the width across which you used the route including the width used when passing others or walking with others. Take care to consider the overall width of the route. If this varies, please describe how] [Or please state 'Don't know']

.....Varies from single person width to wide enough for two people to pass

7. What type of surface does the application route have? (for example grass, gravel, earth)
 [For varying surfaces, please describe with reference to your map]

.....Grass and earth

8. Have there ever been any of the following on the application route?

a. Stiles [state locations and show on your map; please also say how long you've known them in place]

.....No.....

b. Gates [state locations and show on your map; please also say how long you've known them in place & whether they've been locked (state whether permanently or temporarily locked)]

.....No.....

c. Other barriers [state locations and show on your map; please also say how long you've known them in place]

.....No.....

9. Did any of the above prevent you from using the application route?

No

Yes

If yes, please give details

.....

10. Have you ever seen any signs or notices suggesting whether or not the application route is a public right of way? (for example "Private", "Keep Out", No Right of Way "Trespassers will be Prosecuted", "Permissive Route Only")

No

Yes

Don't know

If yes – state when and give details, including when they were present and mark their location on your map

.....

Land Ownership

11. Were you working for any owner or occupier of land crossed by the application route at the time when you used it, or were you a tenant / licensee of any such owner?

No

Yes

If yes – provide details and dates

.....

12. Did the owner or occupier ever give you permission (or did you seek permission) to use the application route?

No

Yes

If yes – provide details and dates

.....

13. Has anyone ever told you the application route was not public (including by an owner, tenant of the land or by anyone in their employment)?

No

Yes

(This question continues on the next page...)

If yes – provide details and dates

.....

14. Have you ever been stopped or turned back when using the application route?

No

Yes

If yes, please give details including when this happened and by who

.....

15. Have you ever had a private right to use the application route? (for example, an easement, private right of access, licence, etc.)

No

Yes

If yes, please give full details, including who gave the permission, why and when

.....

Other Information

16. Do you have, or do you have knowledge of, any documentary evidence which is relevant to the application route or which indicates public use? (for example photographs, guidebooks, letters, sale documents, old maps, etc.)

✓No

Yes

If yes – please provide details

.....

Are you willing to provide copies, if requested?

No

Yes

17. Please give any further information which you consider would be helpful in reaching a decision as to whether the application route should be recorded as a public right of way?

[Continue on a separate sheet if necessary]

[If you wish to provide a separate sketch map, please do so and attach to this statement]

I have enjoyed the use of these footpaths since moving here in April 2017 and because they were so well used and seeing many other people using them I assumed they were established footpaths which had been used for many years. I was not aware that they were not public rights of way until the new signs went up at the bottom of the hill. I have never found the PROW MST28 or MST32 as I think, through lack of use, they are not accessible.

18. During the investigation the OMA may want to interview some or all of the claimants in order to gather additional information. Would you be willing to talk to an officer from the OMA about your knowledge of the application route?

✓Yes

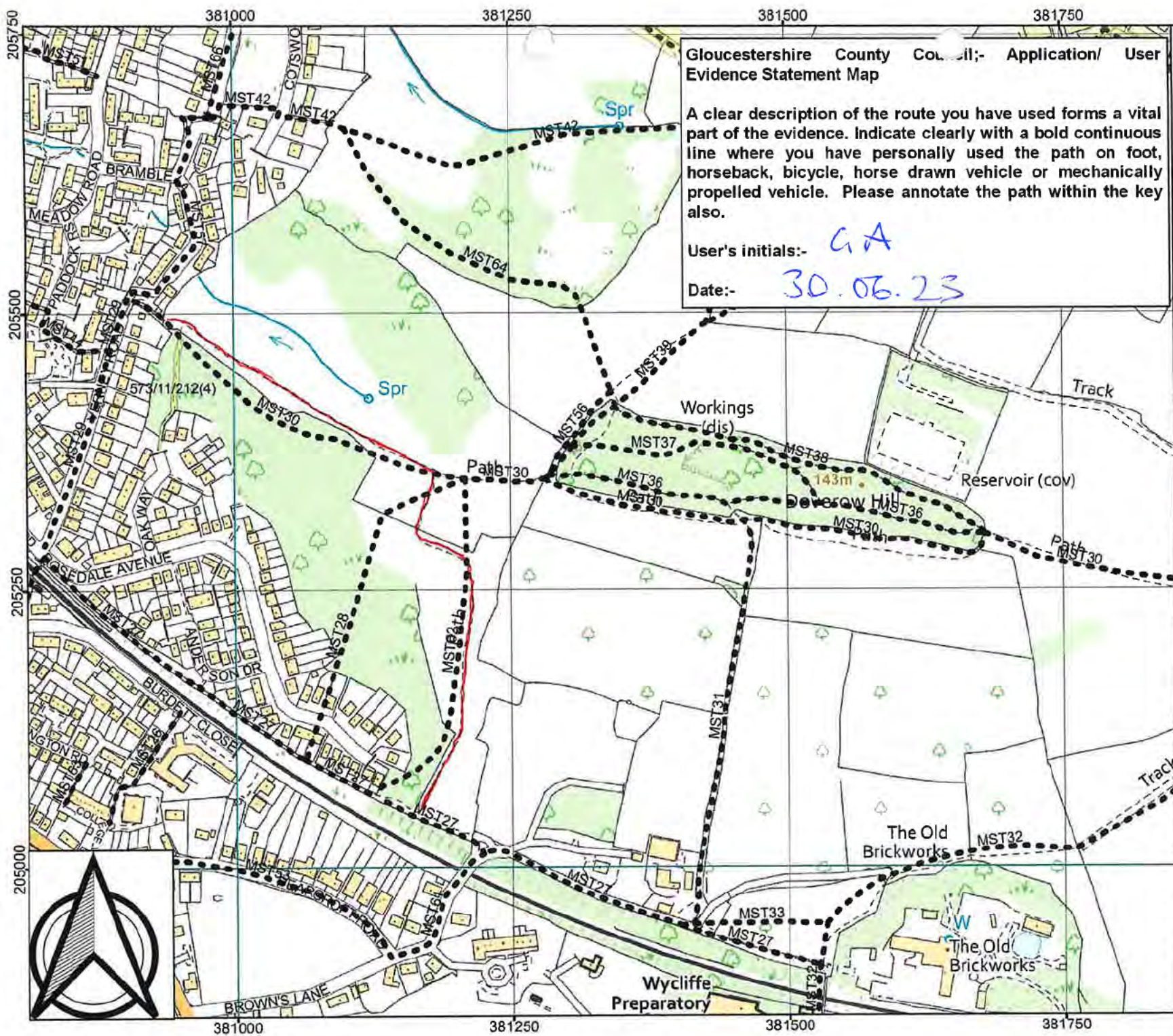
No

19. Would you be willing to attend a hearing, or public inquiry to give evidence if necessary?

✓Yes

No

End of questions.




Gloucestershire County Council;- Application/ User Evidence Statement Map


A clear description of the route you have used forms a vital part of the evidence. Indicate clearly with a bold continuous line where you have personally used the path on foot, horseback, bicycle, horse drawn vehicle or mechanically propelled vehicle. Please annotate the path within the key also.

User's initials:- **GA**
 Date:- **30.06.23**

**VERNEY FIELDS
STONEHOUSE**

Key

Claimed route


Unaffected public rights of way


Highway Records

Shire Hall, Westgate Street,
 Gloucester GL1 2TG
 Tel. 01452 328981
www.gloucestershire.gov.uk
 Drawn by: J Harris
 SCALE: 1:4,634.005904
 DATE: 04/04/2023

This map is reproduced from (or based upon) Ordnance Survey material with the permission of Ordnance Survey on behalf of the controller of Her Majesty's Stationery Office. © Crown Copyright and database right 2022, Ordnance Survey 100019134. Unauthorised reproduction infringes Crown copyright and may lead to prosecution or civil proceedings. You are not permitted to copy, sub-license, distribute or sell any of this data to third parties in any form.