File ref - s:\consulting\technical & design\3.0 major projects\lep - sep schemes\ly5 lydney cycle improvements\e5 drawings\approved\link 1\ly5.l1.100.001 rev a purple link general arrangement.dwg

General Arrangement

Scale 1:1000

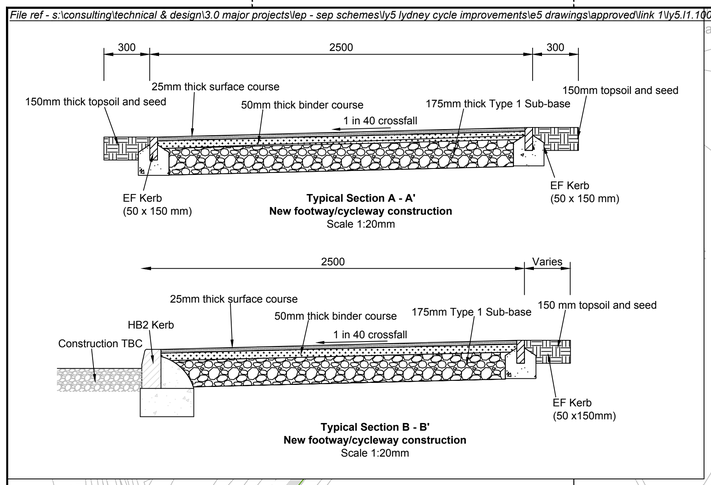

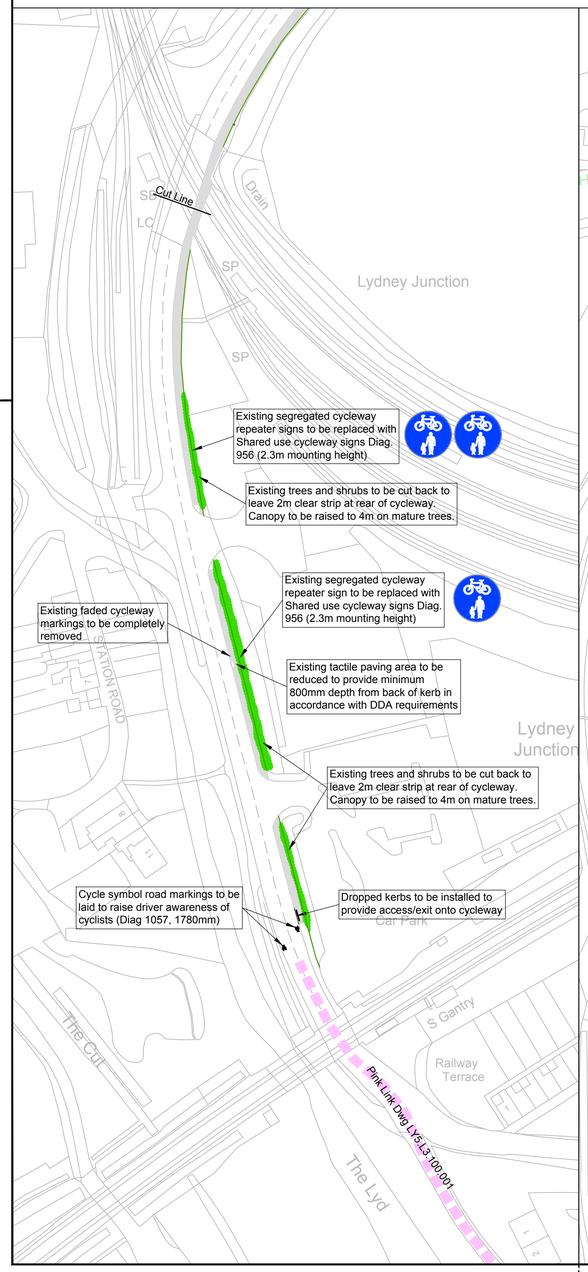

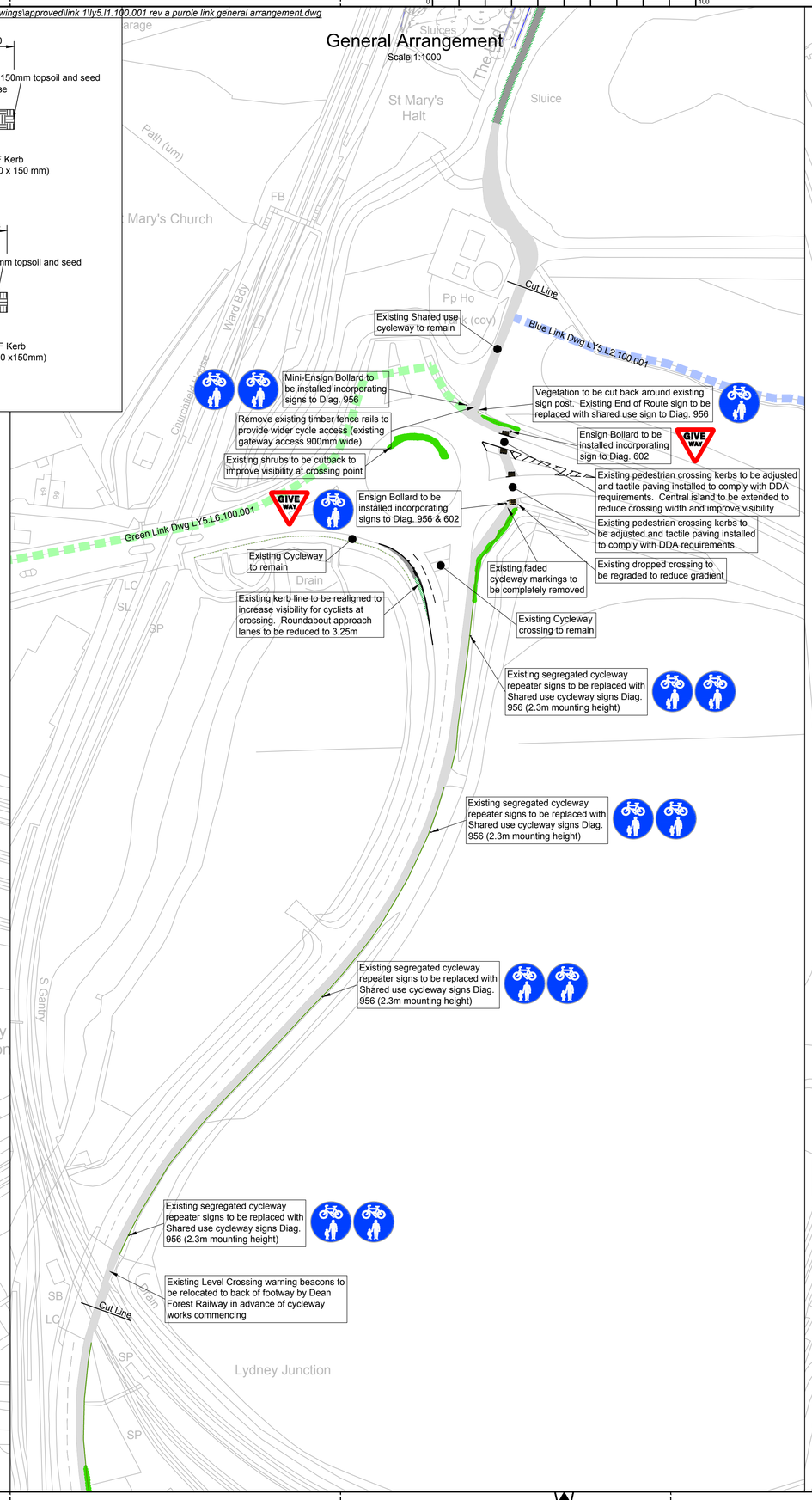

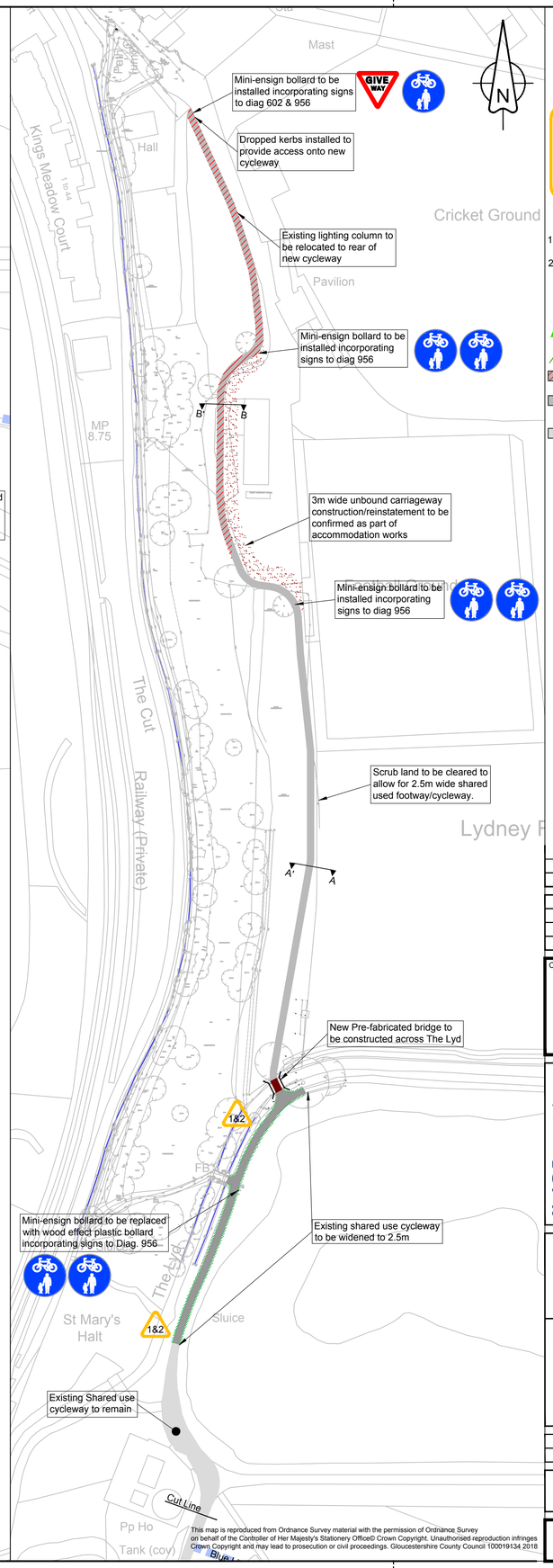

This map is reproduced from Ordnance Survey material with the permission of Ordnance Survey on behalf of the Controller of Her Majesty's Stationery Office© Crown Copyright. Unauthorised reproduction infringes Crown Copyright and may lead to prosecution or civil proceedings. Gloucestershire County Council 100019134 2018

Keeping people safe, every day

Target Zero
Let's make it happen *together*
Close Call Reporting Hotline:
0800 521 660

RESIDUAL DESIGN HAZARDS

(The following information has been collected from Preconstruction Information and the Amey CDM Hazard Management Process.)

1. Works adjacent to watercourse, risk of leptospirosis (Weil's Disease)
2. Existing unstable canal edge and embankment

NOTES

1. All existing faded segregated cycleway markings to be removed unless stated otherwise
2. See Overall Route Plan Drawing LY5.100.001 for link location

KEY

- Existing Trees and Shrubs to be cutback and/or canopies raised
- Existing vegetation to be cleared to expose full width of surfaced area
- Area subject to land purchase
- Proposed bound footway/cycleway construction, as per typical sections A-A' and B-B'
- Existing segregated cycleway /footway to be converted to shared use

Rev	Revision details	Drwn	Chkd	Appd	Date
A	Link names changed to colours	TLJ	TRC	TRC	22/11/18

Designed:	TLJ	Date:	22/02/18
Drawn:	TLJ	Date:	22/02/18
Checked:	TRC	Date:	22/06/18
Approved:	TRC	Date:	22/06/18

Copyright in this design © Amey

ameyconsulting
www.amey.co.uk

Client
Gloucestershire COUNTY COUNCIL
GROWTH DEALS
gfirst LEP growing gloucestershire

Project Name
Lydney Cycle Improvements

Drawing Title
General Arrangement - Purple Link

Original Drawing Size : A1	Scale : As Shown
Dimensions : -	

Drawing Status	Suitability
WORK IN PROGRESS	S0

Drawing No	Rev
LY5.L1.100.001	A