AREA CODE: CA 95

CA 95

SHEET REVISION NUMBER - 2

SHEET ACTIVE FROM - 11th October 2012

SCALE - 1:1250

N

Gloucestershire County Council (The Borough of Cheltenham) (Prohibition and Restriction of Waiting and Loading and Parking Places) Amendment (Consolidation) Order 2008

49653

Gloucestershire COUNTY COUNCIL

C.A.L. Way

for Director of Law and Administration

6729

Gloucestershire County Council
Shire Hall
Bearland
Gloucester
GL1 2TH

Produced from Ordnance Survey 1:1250 mapping with permission of the Controller of Her Majesty's Stationery Office "© Crown Copyright and database right 2011. Ordnance Survey 100019134. Unauthorised reproduction infringes Crown Copyright and may lead to prosecution or civil proceedings.

AREA CODE: CA 96

CA 96

SHEET REVISION NUMBER - 2

SHEET ACTIVE FROM - 24th July 2013

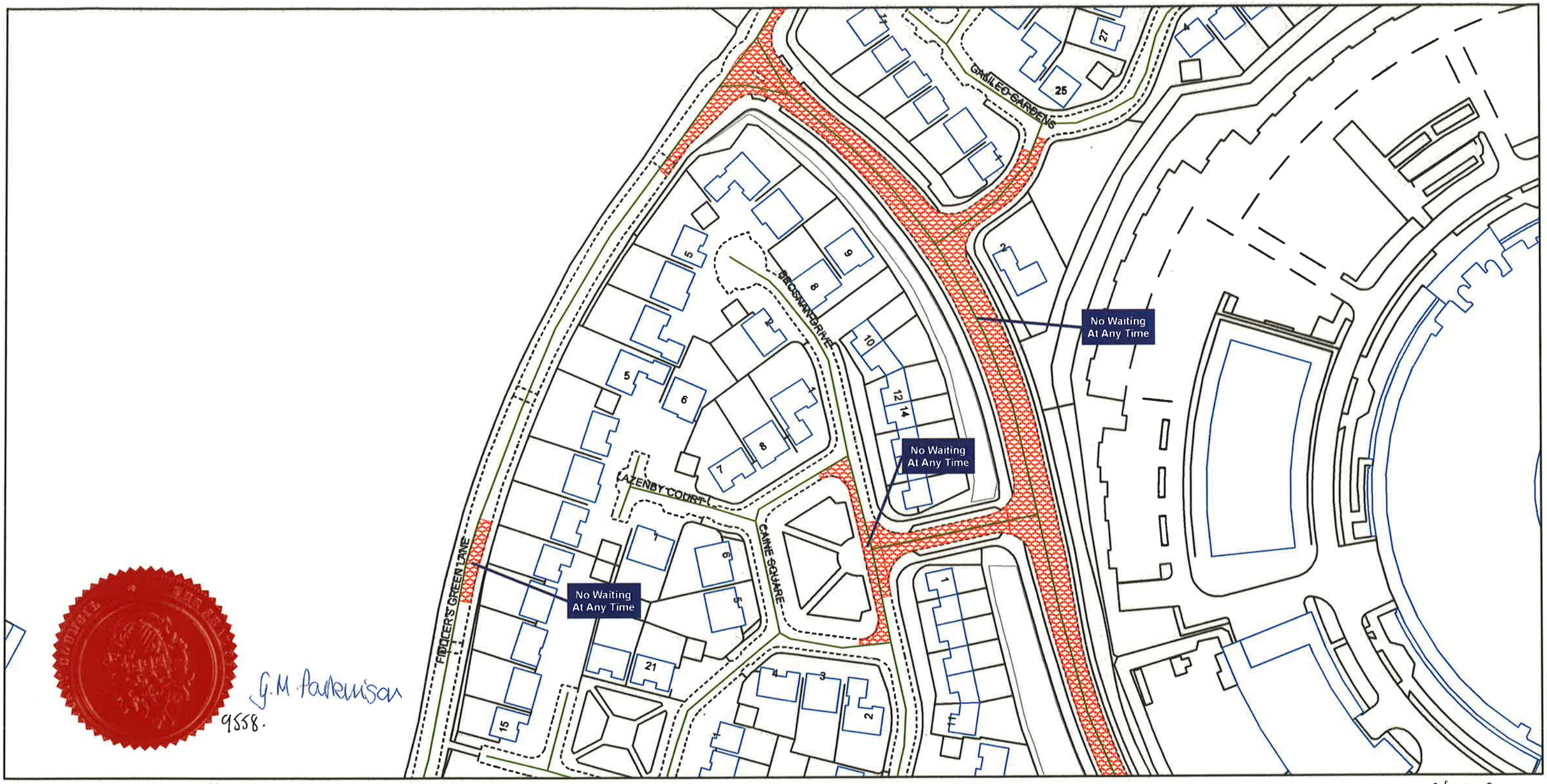

9558.

Ref:- S1106

SCALE - 1:1250

N

Gloucestershire County Council (The Borough of Cheltenham) (Prohibition and Restriction of Waiting and Loading and Parking Places) Amendment (Consolidation) Order 2008

Gloucestershire COUNTY COUNCIL

Gloucestershire County Council
Shire Hall
Bearland
Gloucester
GL1 2TH

Produced from Ordnance Survey 1:1250 mapping with permission of the Controller of Her Majesty's Stationery Office "© Crown Copyright and database right 2011. Ordnance Survey 100019134. Unauthorised reproduction infringes Crown Copyright and may lead to prosecution or civil proceedings.

AREA CODE:CA 97

CA 97

SHEET REVISION NUMBER - 1

SHEET ACTIVE FROM - 5th November 2007

SCALE - 1:1250

Gloucestershire County Council (The Borough of Cheltenham) (Prohibition and Restriction of Waiting and Loading and Parking Places) (Consolidation) Order 2007

Gloucestershire COUNTY COUNCIL

R Director of Law and Administration

Gloucestershire County Council
Environment Directorate
Shire Hall
Bearland
Gloucester
GL1 2TH

Produced from Ordnance Survey 1:1250 mapping with permission of the Controller of Her Majesty's Stationery Office © Crown Copyright. Licence No. 100019134 2007. Unauthorised reproduction infringes Crown Copyright and may lead to prosecution or civil proceedings.

AREA CODE: CA 98

CA 98

SHEET REVISION NUMBER - 2

SHEET ACTIVE FROM - 21st October 2010

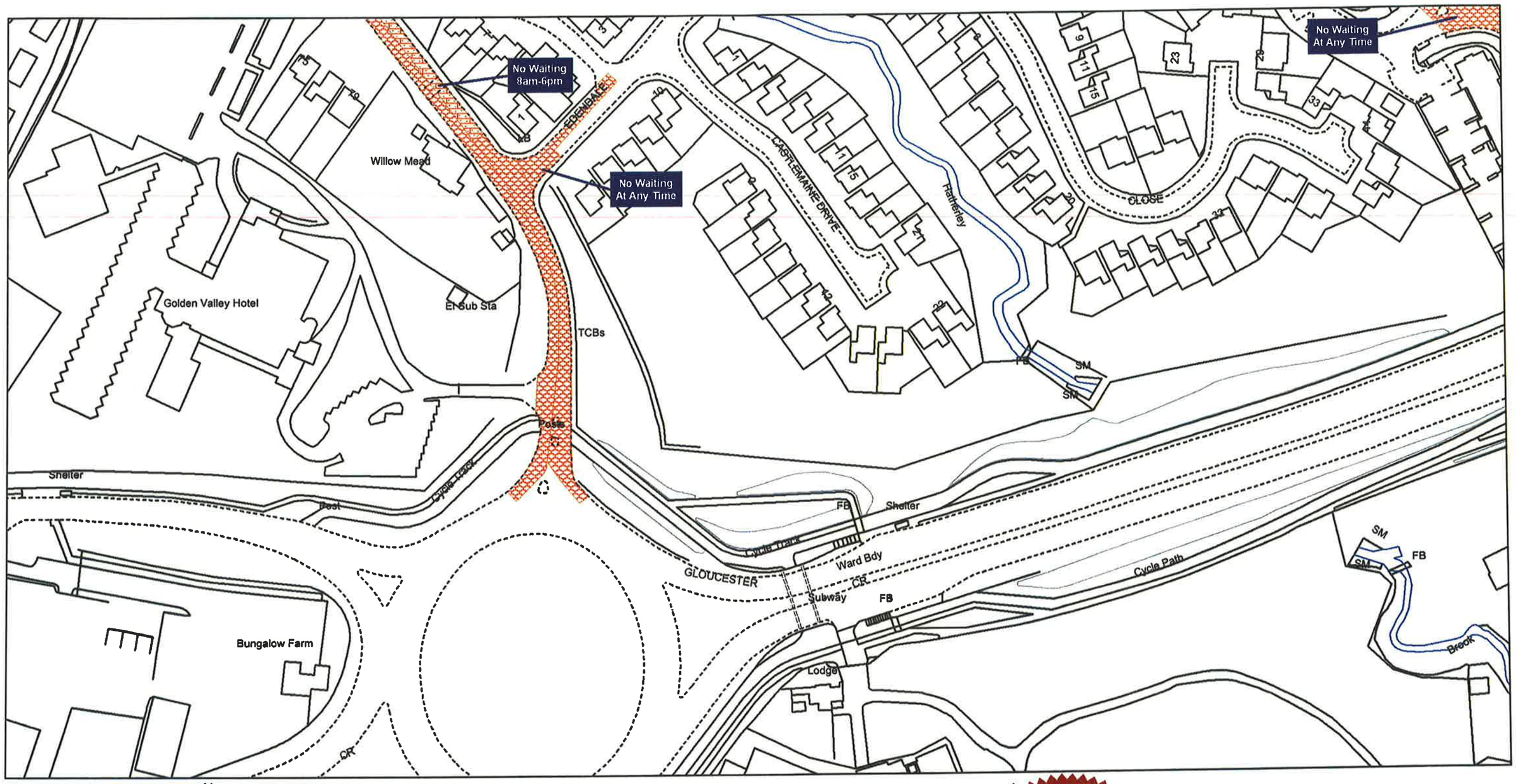

SCALE - 1:1250

N

Gloucestershire County Council (The Borough of Cheltenham) (Prohibition and Restriction of Waiting and Loading and Parking Places) Amendment (Consolidation) Order 2008

Gloucestershire COUNTY COUNCIL

C.A.L. Wray

for Director of Law and Administration

Gloucestershire County Council
Environment Directorate
Shire Hall
Bearland
Gloucester
GL1 2TH

File 4e 200

Produced from Ordnance Survey 1:1250 mapping with permission of the Controller of Her Majesty's Stationery Office © Crown Copyright. Licence No. 100019134 2007. Unauthorised reproduction infringes

AREA CODE:CA 99

CA 99

SHEET REVISION NUMBER - 1

SHEET ACTIVE FROM - 5th November 2007

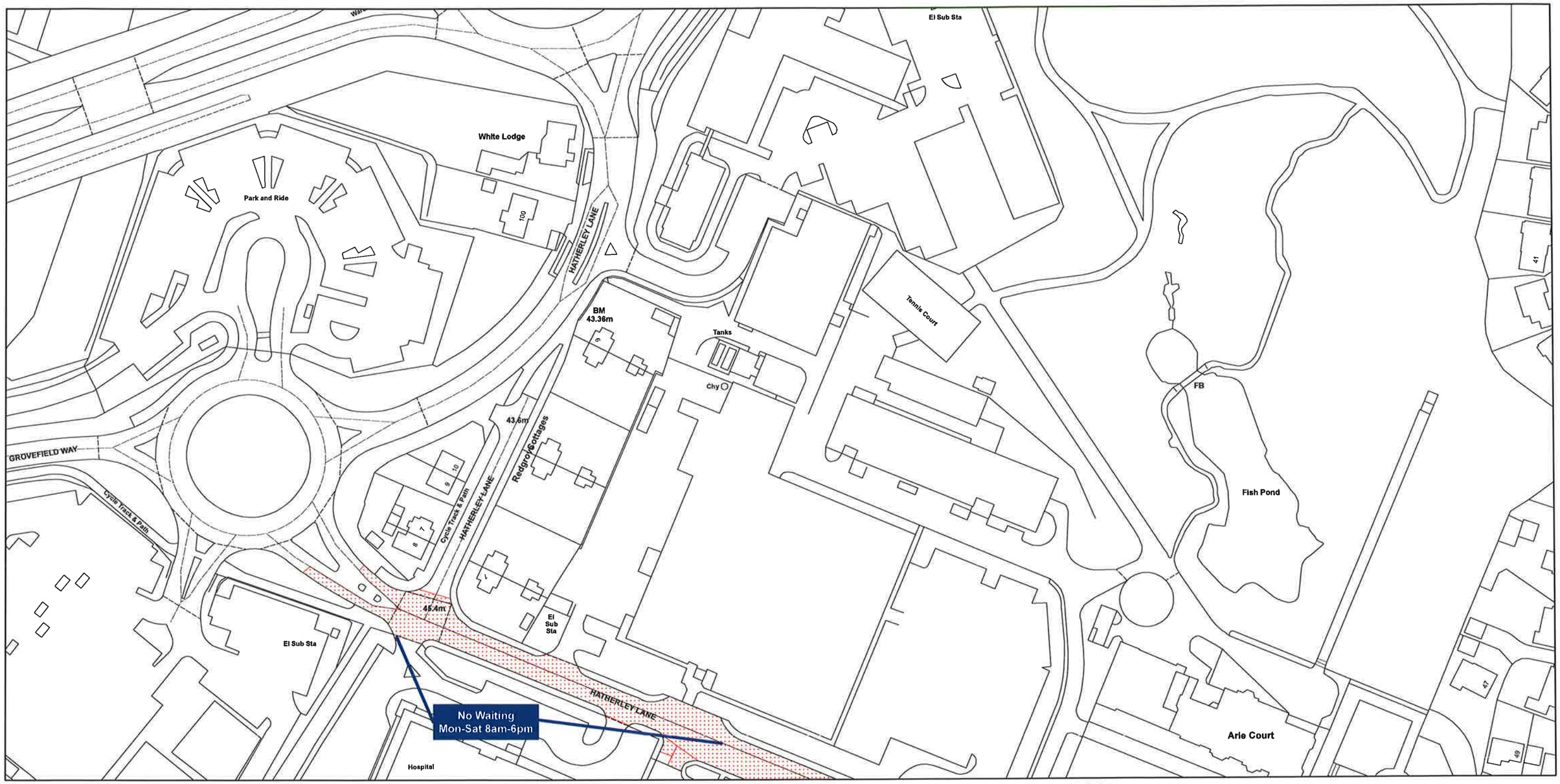

SCALE - 1:1250

N

Gloucestershire County Council (The Borough of Cheltenham) (Prohibition and Restriction of Waiting and Loading and Parking Places) (Consolidation) Order 2007

Gloucestershire COUNTY COUNCIL

R. Director of Law and Administration

Gloucestershire County Council
Environment Directorate
Shire Hall
Bearland
Gloucester
GL1 2TH

Produced from Ordnance Survey 1:1250 mapping with permission of the Controller of Her Majesty's Stationery Office © Crown Copyright. Licence No. 100019134 2007. Unauthorised reproduction infringes Crown Copyright and may lead to prosecution or civil proceedings.

AREA CODE: CA 100

CA 100

53112

SHEET REVISION NUMBER - 2

SHEET ACTIVE FROM - 6th November 2014

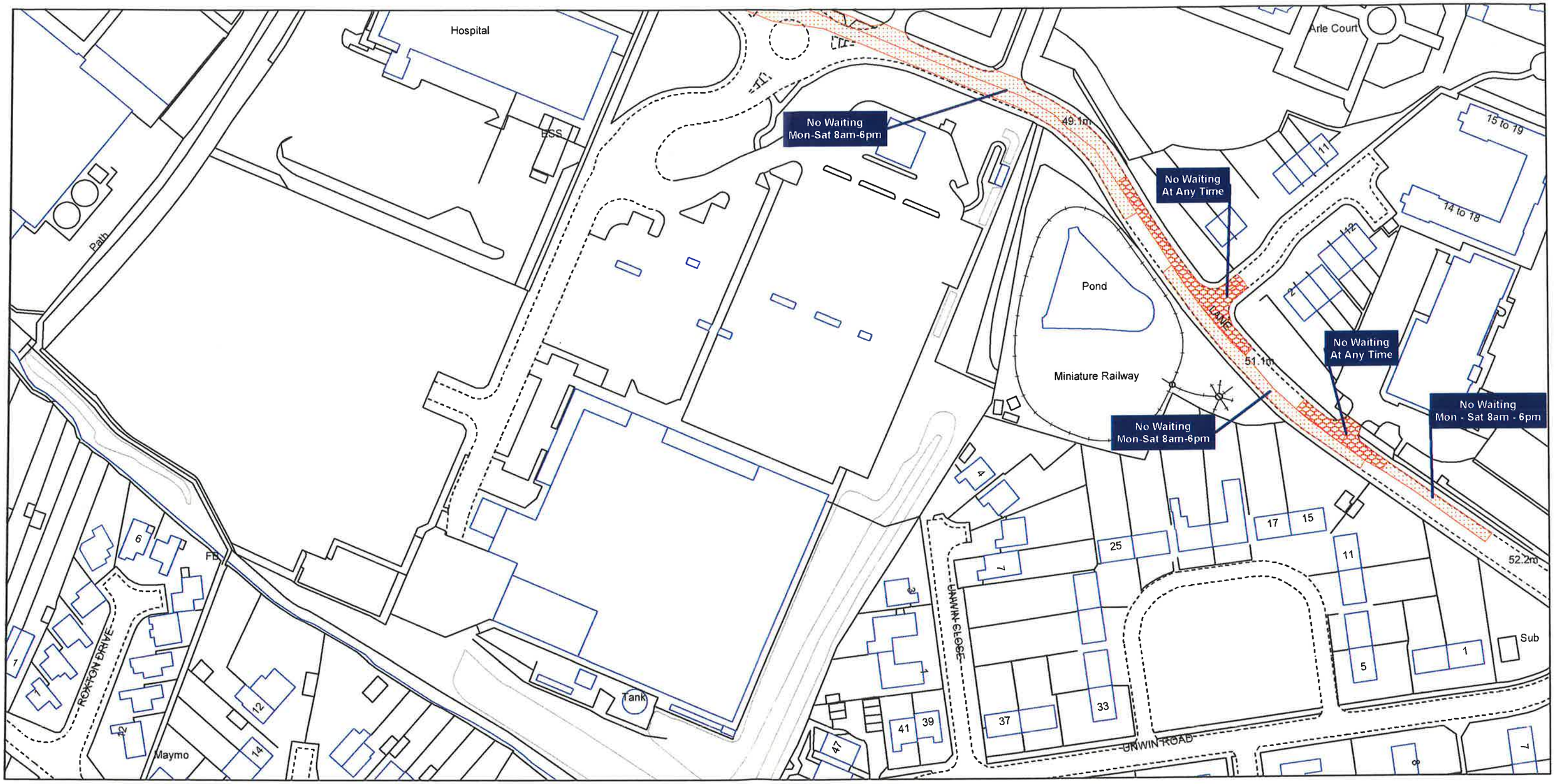

SCALE - 1:1250

Gloucestershire County Council (The Borough of Cheltenham) (Prohibition and Restriction of Waiting and Loading and Parking Places) Amendment (Consolidation) Order 2008

Gloucestershire COUNTY COUNCIL

K. Fawcett
for Head of Legal Services

1996

Gloucestershire County Council
Shire Hall
Bearland
Gloucester
GL1 2TH

© Crown Copyright and database rights 2013, Ordnance Survey 100019134

You are not permitted to copy, sub-license, distribute or sell any of this data to third parties in any form

AREA CODE:CB 90

CB 90

SHEET REVISION NUMBER - 1

SHEET ACTIVE FROM - 5th November 2007

SCALE - 1:1250

N

Gloucestershire County Council (The Borough of Cheltenham) (Prohibition and Restriction of Waiting and Loading and Parking Places) (Consolidation) Order 2007

Gloucestershire COUNTY COUNCIL

R. Director of Law and Administration

Gloucestershire County Council
Environment Directorate
Shire Hall
Bearland
Gloucester
GL1 2TH

Produced from Ordnance Survey 1:1250 mapping with permission of the Controller of Her Majesty's Stationery Office © Crown Copyright. Licence No. 100019134 2007. Unauthorised reproduction infringes Crown Copyright and may lead to prosecution or civil proceedings.

AREA CODE:CB 94

CB 94

SHEET REVISION NUMBER - 1

SHEET ACTIVE FROM - 5th November 2007

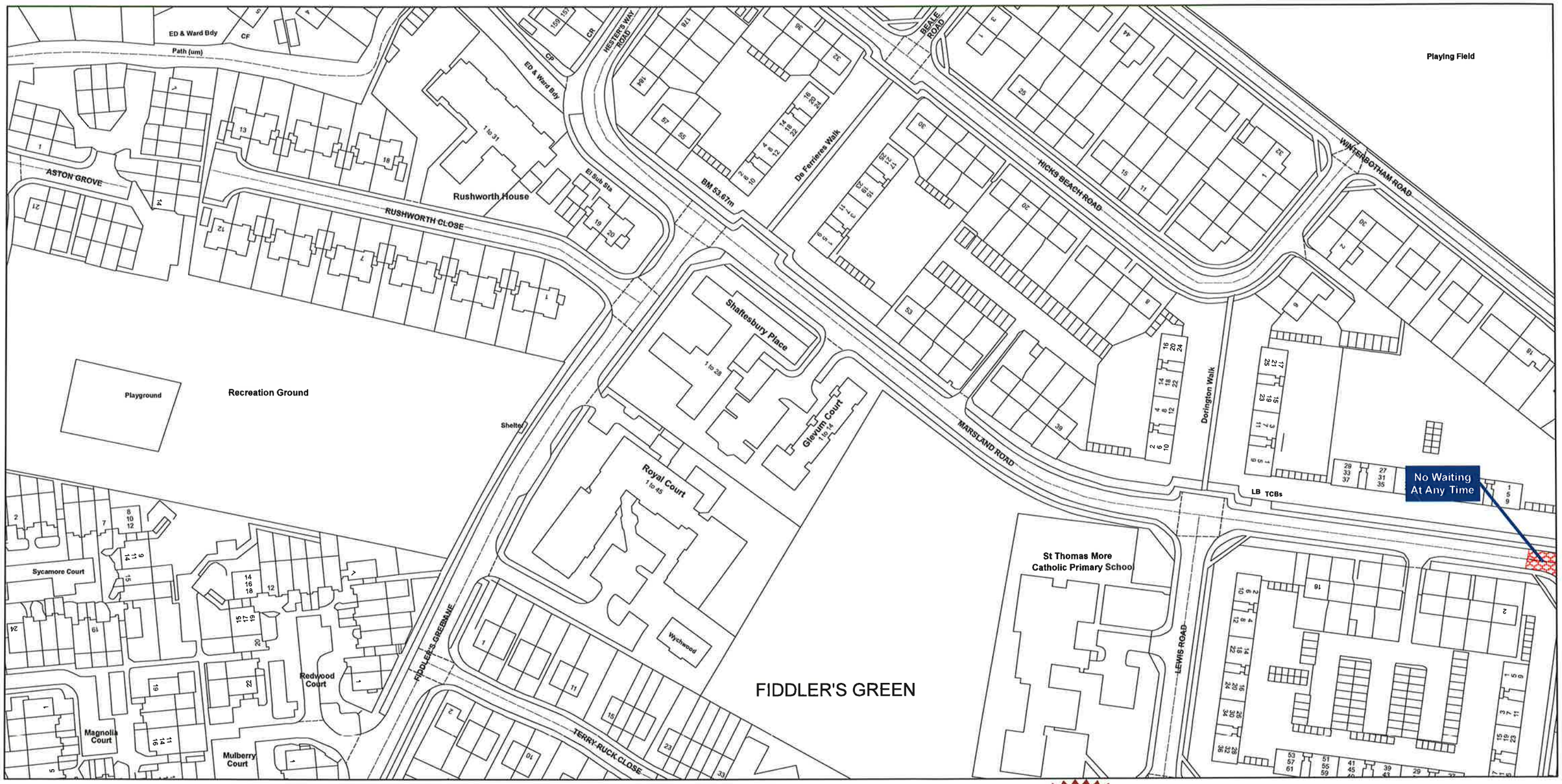

SCALE - 1:1250

N

Gloucestershire County Council (The Borough of Cheltenham) (Prohibition and Restriction of Waiting and Loading and Parking Places) (Consolidation) Order 2007

Gloucestershire
COUNTY COUNCIL

R. Director of
Law and Administration

Gloucestershire County Council
Environment Directorate
Shire Hall
Bearland
Gloucester
GL1 2TH

Produced from Ordnance Survey 1:1250 mapping with permission of the Controller of Her Majesty's Stationery Office © Crown Copyright. Licence No. 100019134 2007. Unauthorised reproduction infringes Crown Copyright and may lead to prosecution or civil proceedings.

AREA CODE:CB 95

CB 95

SHEET REVISION NUMBER - 1

SHEET ACTIVE FROM - 5th November 2007

SCALE - 1:1250

N

Gloucestershire County Council (The Borough of Cheltenham) (Prohibition and Restriction of Waiting and Loading and Parking Places) (Consolidation) Order 2007

Gloucestershire
COUNTY COUNCIL

R. Director of
Law and Administration

Gloucestershire County Council
Environment Directorate
Shire Hall
Bearland
Gloucester
GL1 2TH

Produced from Ordnance Survey 1:1250 mapping with permission of the Controller of Her Majesty's Stationery Office © Crown Copyright. Licence No. 100019134 2007. Unauthorised reproduction infringes Crown Copyright and may lead to prosecution or civil proceedings.

AREA CODE: CB 96

CB 96

SHEET REVISION NUMBER - 2

SHEET ACTIVE FROM - 21st October 2010

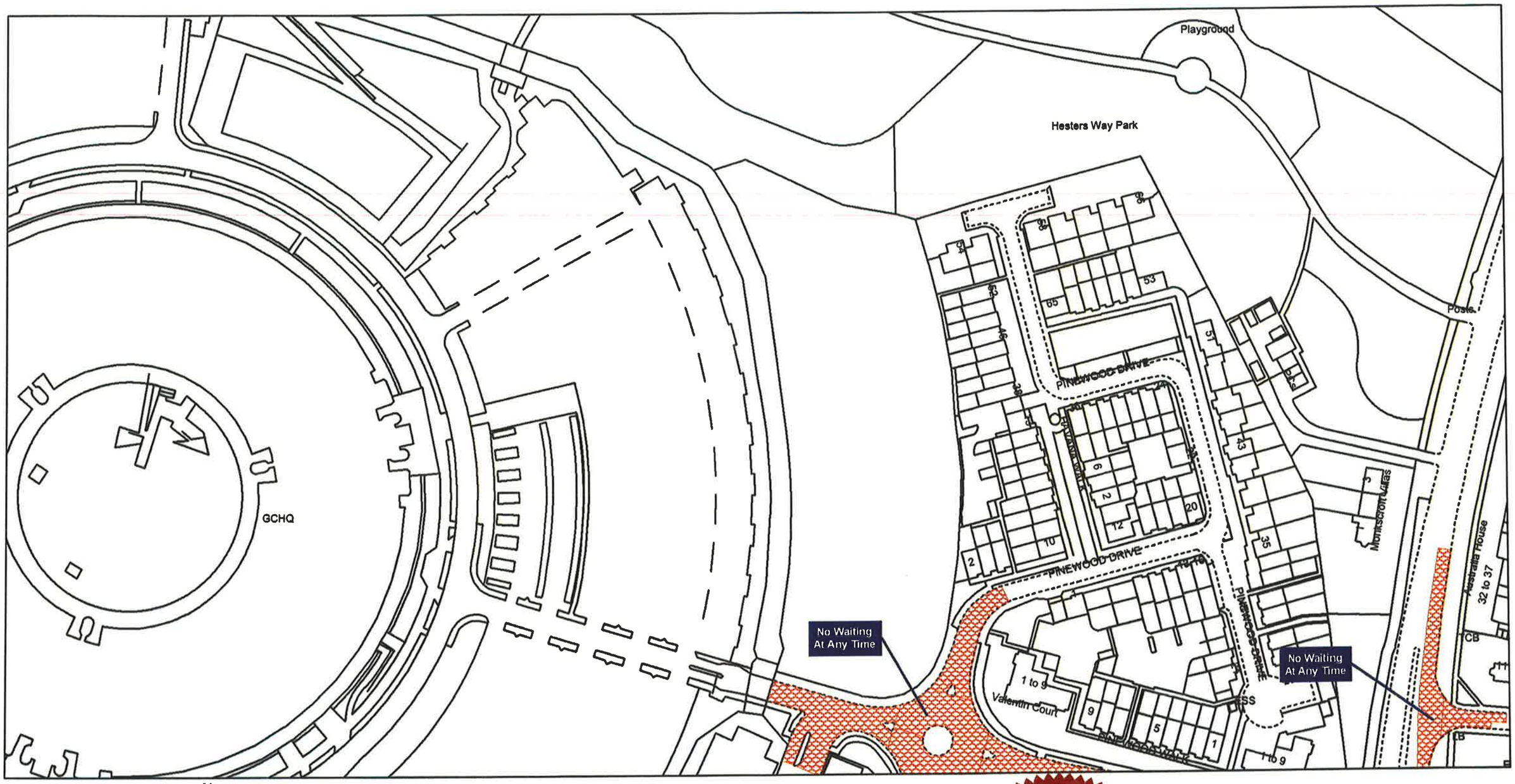

SCALE - 1:1250

N

Gloucestershire County Council (The Borough of Cheltenham) (Prohibition and Restriction of Waiting and Loading and Parking Places) Amendment (Consolidation) Order 2008

Gloucestershire COUNTY COUNCIL

C.A.L. Wray

for Director of Law and Administration

First

Gloucestershire County Council
Environment Directorate
Shire Hall
Bearland
Gloucester
GL1 2TH

File 46200

Produced from Ordnance Survey 1:1250 mapping with permission of the Controller of Her Majesty's Stationery Office © Crown Copyright. Licence No. 100019134 2007. Unauthorised reproduction infringes

AREA CODE: CB 97

CB 97

2468

SHEET REVISION NUMBER - 3

SHEET ACTIVE FROM - 8th September 2014

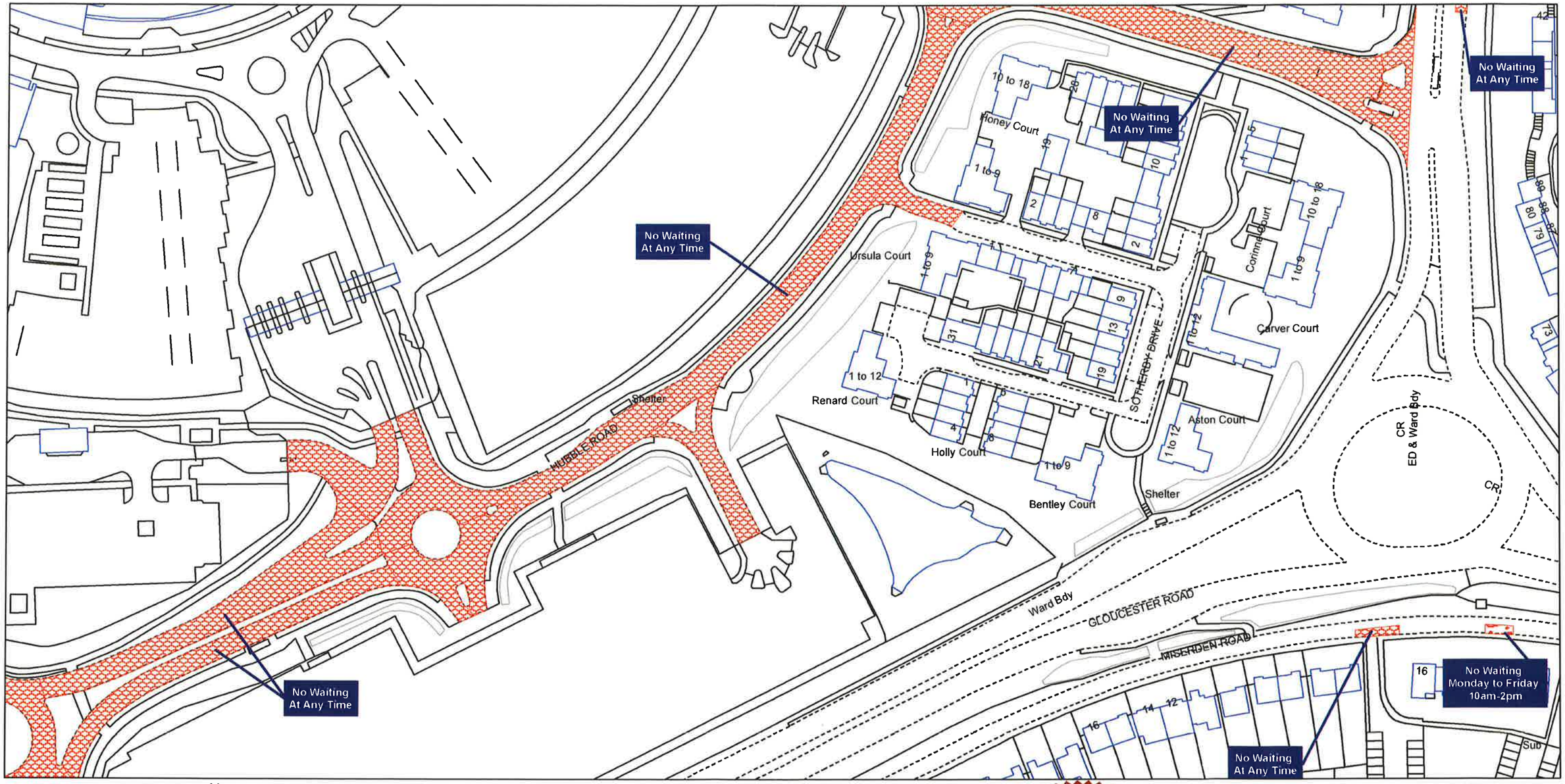

N

SCALE - 1:1250

Gloucestershire County Council (The Borough of Cheltenham) (Prohibition and Restriction of Waiting and Loading and Parking Places) Amendment (Consolidation) Order 2008

Gloucestershire COUNTY COUNCIL

Head of Legal Services

1617

Gloucestershire County Council
Shire Hall
Bearland
Gloucester
GL1 2TH

© Crown Copyright and database rights 2013, Ordnance Survey 100019134

You are not permitted to copy, sub-license, distribute or sell any of this data to third parties in any form

AREA CODE: CB 98

CB 98

SHEET REVISION NUMBER - 2

SHEET ACTIVE FROM - 21st October 2010

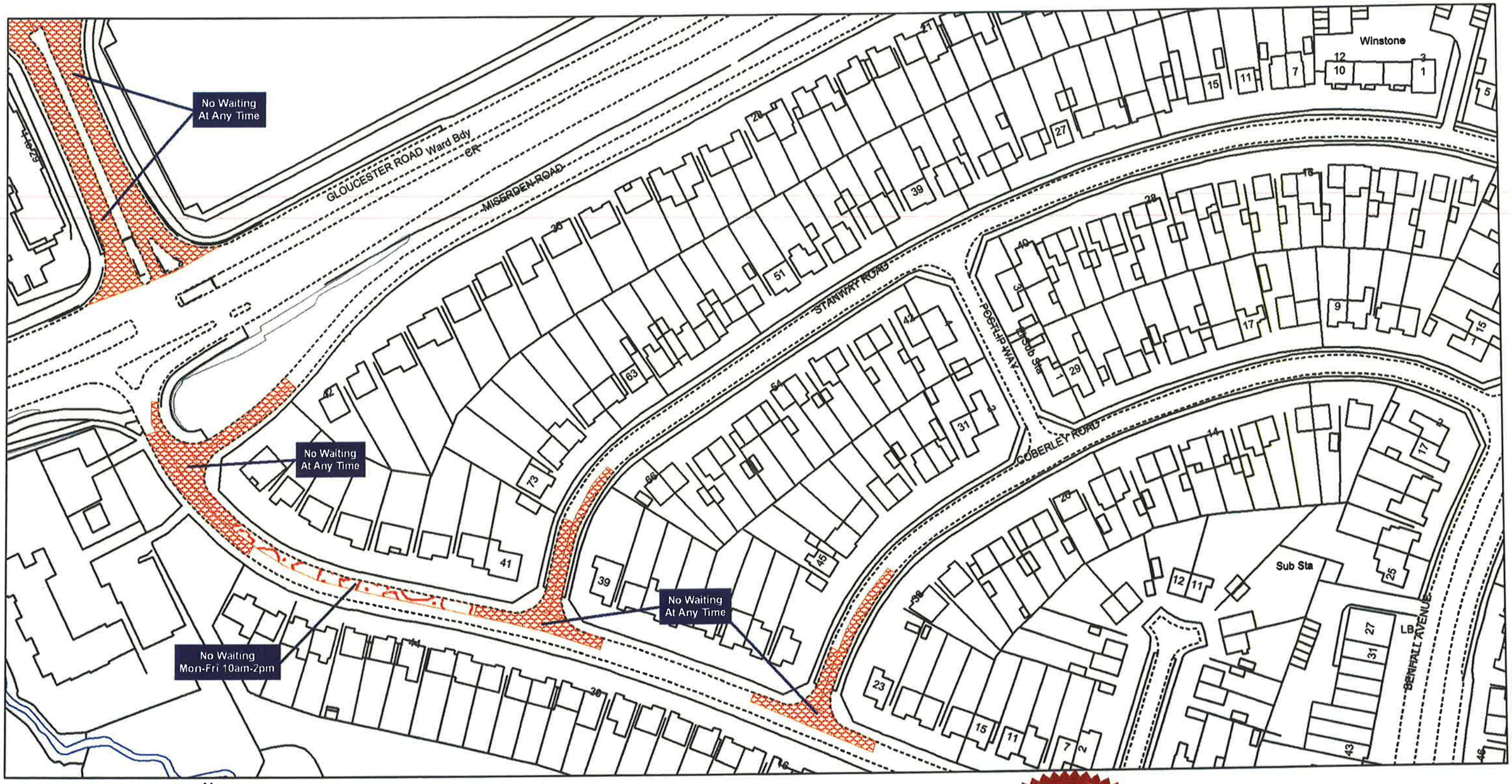

N

SCALE - 1:1250

Gloucestershire County Council (The Borough of Cheltenham) (Prohibition and Restriction of Waiting and Loading and Parking Places) Amendment (Consolidation) Order 2008

Gloucestershire
COUNTY COUNCIL

C.A.L. Wray

for Director of
Law and Administration

Seal

Gloucestershire County Council
Environment Directorate
Shire Hall
Bearland
Gloucester
GL1 2TH

File 46200

Produced from Ordnance Survey 1:1250 mapping with permission of the Controller of Her Majesty's Stationery Office © Crown Copyright. Licence No. 100019134 2007. Unauthorised reproduction infringes

AREA CODE: CB 99

CB 99

SHEET REVISION NUMBER - 1

SHEET ACTIVE FROM - 5th October 2011

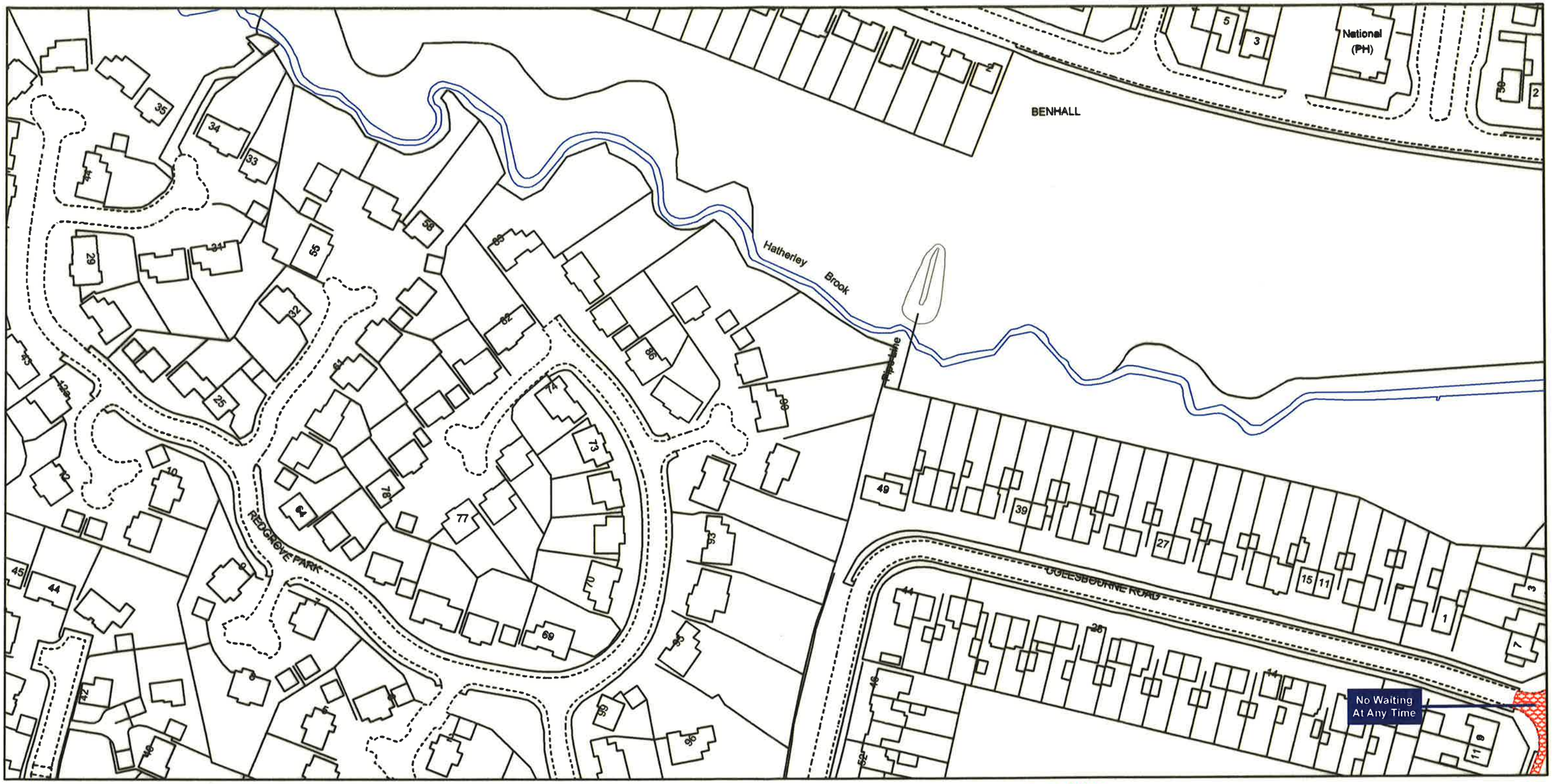

SCALE - 1:1250

N

Gloucestershire County Council (The Borough of Cheltenham) (Prohibition and Restriction of Waiting and Loading and Parking Places) Amendment (Consolidation) Order 2008

Gloucestershire COUNTY COUNCIL

Director of Law and Administration

743

Gloucestershire County Council
Environment Directorate
Shire Hall
Bearland
Gloucester
GL1 2TH

48474

Produced from Ordnance Survey 1:1250 mapping with permission of the Controller of Her Majesty's Stationery Office © Crown Copyright and database right 2011. Ordnance Survey 100019134. Unauthorised reproduction infringes Crown Copyright and may lead to prosecution or civil proceedings.

AREA CODE: CB 100

CB 100

SHEET REVISION NUMBER - 1

SHEET ACTIVE FROM - 5th October 2011

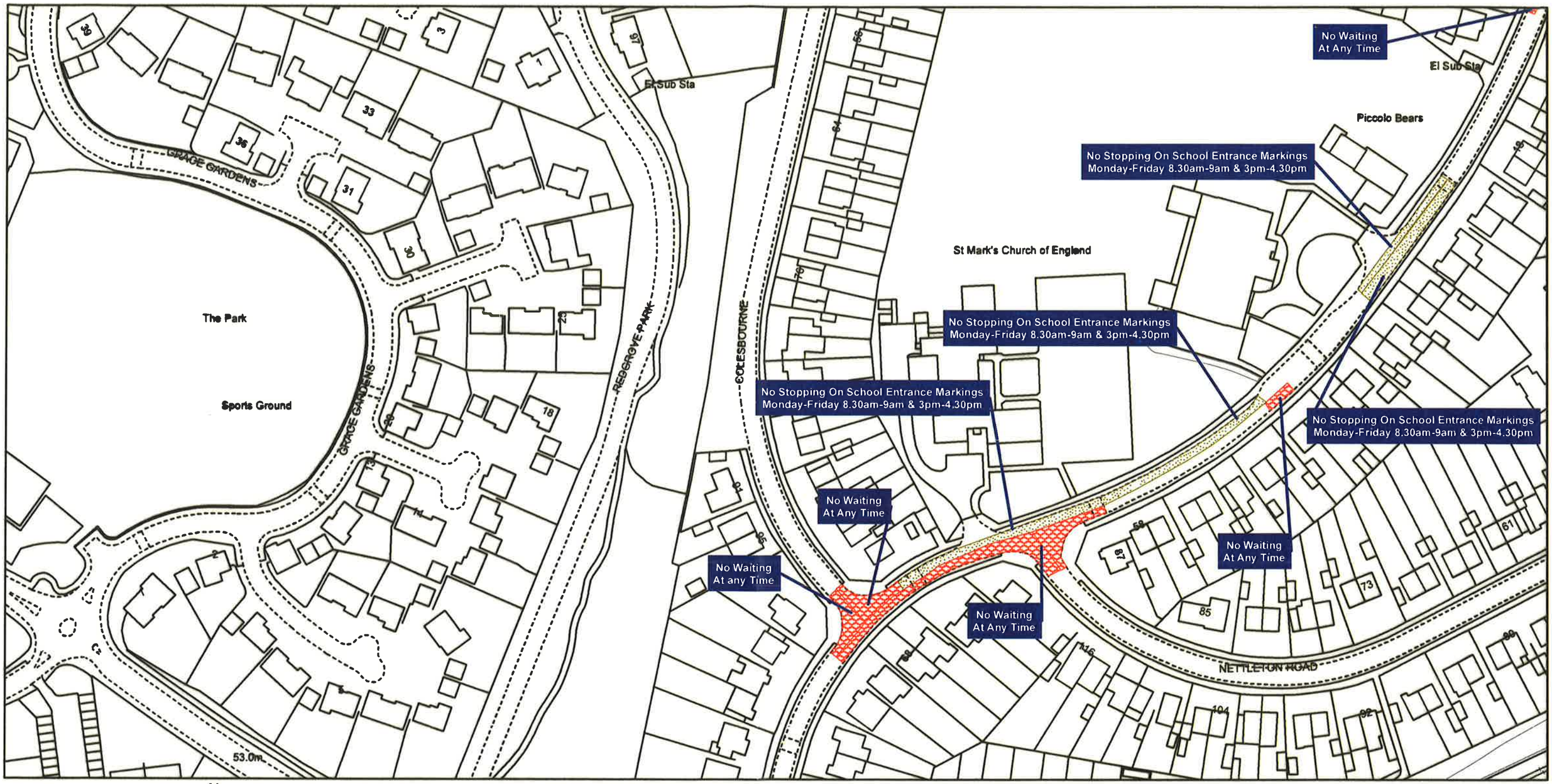

SCALE - 1:1250

N

Gloucestershire County Council (The Borough of Cheltenham)
(Prohibition and Restriction of Waiting and Loading and
Parking Places) Amendment (Consolidation) Order 2008

Gloucestershire
COUNTY COUNCIL

Director of
Law and Administration

7414

Gloucestershire County Council
Environment Directorate
Shire Hall
Bearland
Gloucester
GL1 2TH

48474

Produced from Ordnance Survey 1:1250 mapping with permission of the Controller of Her Majesty's Stationery Office © Crown Copyright and database right 2011. Ordnance Survey 100019134. Unauthorised reproduction infringes Crown Copyright and may lead to prosecution or civil proceedings.

AREA CODE: CB 101

CB 101

SHEET REVISION NUMBER - 2

SHEET ACTIVE FROM 23rd October 2009

N

SCALE - 1:1250

Gloucestershire County Council (The Borough of Cheltenham) (Prohibition and Restriction of Waiting and Loading and Parking Places) (Consolidation) Order 2007

Gloucestershire County Council

Director of
Law and Administration

Gloucestershire County Council
Environment Directorate
Shire Hall
Bearland
Gloucester
GL1 2TH

File 44300

Produced from Ordnance Survey 1:1250 mapping with permission of the Controller of Her Majesty's Stationery Office © Crown Copyright. Licence No. 100019134 2007. Unauthorised reproduction infringes Crown Copyright and may lead to prosecution or civil proceedings.

4074

AREA CODE:CB 102

CB 102

SHEET REVISION NUMBER - 1

SHEET ACTIVE FROM - 5th November 2007

SCALE - 1:1250

N

Gloucestershire County Council (The Borough of Cheltenham) (Prohibition and Restriction of Waiting and Loading and Parking Places) (Consolidation) Order 2007

Director of
Law and Administration

Gloucestershire County Council
Environment Directorate
Shire Hall
Bearland
Gloucester
GL1 2TH

Produced from Ordnance Survey 1:1250 mapping with permission of the Controller of Her Majesty's Stationery Office © Crown Copyright. Licence No. 100019134 2007. Unauthorised reproduction infringes Crown Copyright and may lead to prosecution or civil proceedings.

AREA CODE: CC 88

CC 88

SHEET REVISION NUMBER - 2

SHEET ACTIVE FROM - 30th December 2015

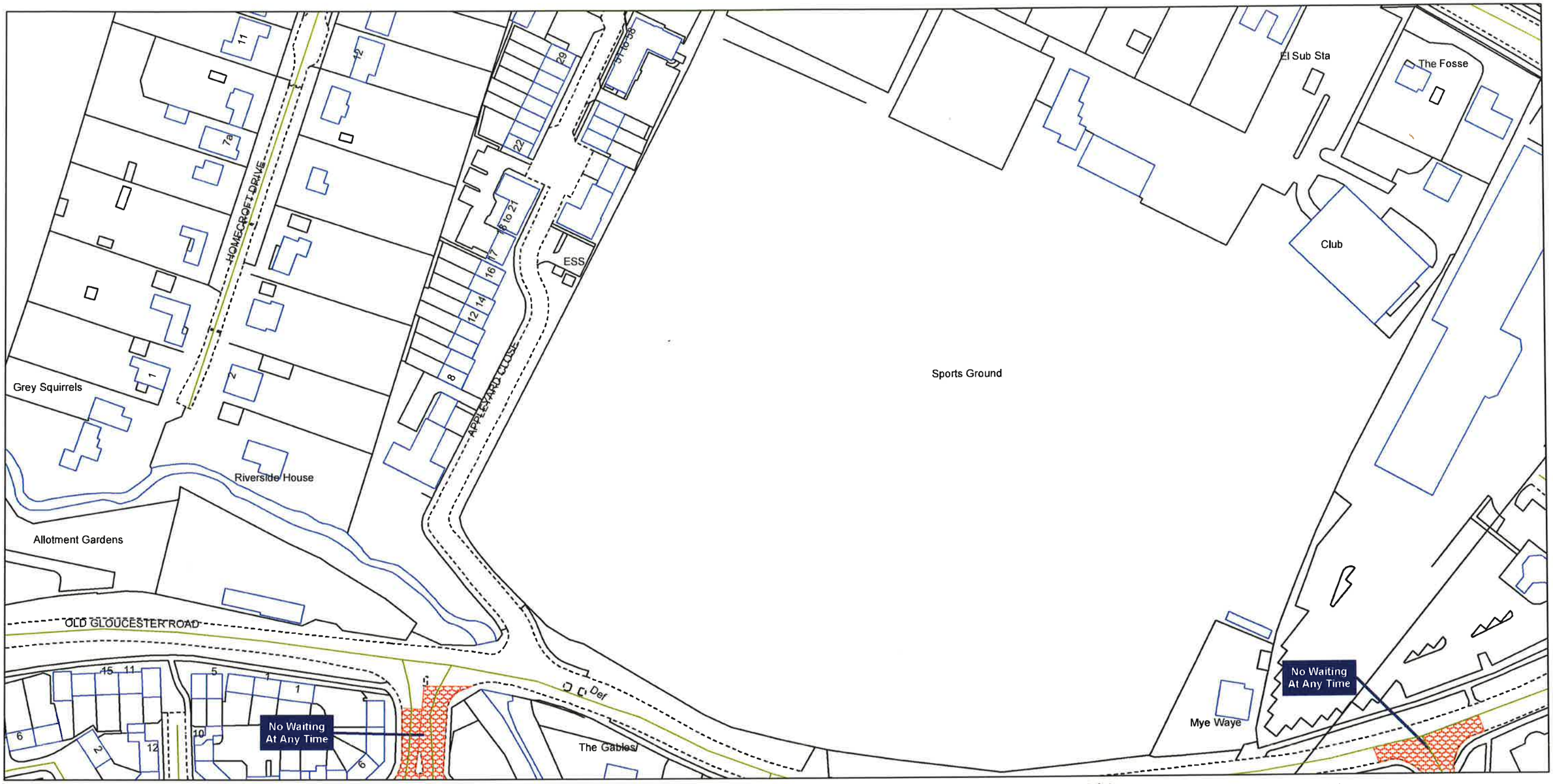

SCALE - 1:1250

N

Gloucestershire County Council (The Borough of Cheltenham) (Prohibition and Restriction of Waiting and Loading and Parking Places) Amendment (Consolidation) Order 2008

Gloucestershire COUNTY COUNCIL

Ref: 60475

Gloucestershire County Council
Shire Hall
Bearland
Gloucester
GL1 2TH

© Crown Copyright and database rights 2013, Ordnance Survey 100019134

You are not permitted to copy, sub-license, distribute or sell any of this data to third parties in any form

Vol Head of Legal Services

5090

AREA CODE: CC 89

CC 89

SHEET REVISION NUMBER - 2

SHEET ACTIVE FROM - 30th December 2015

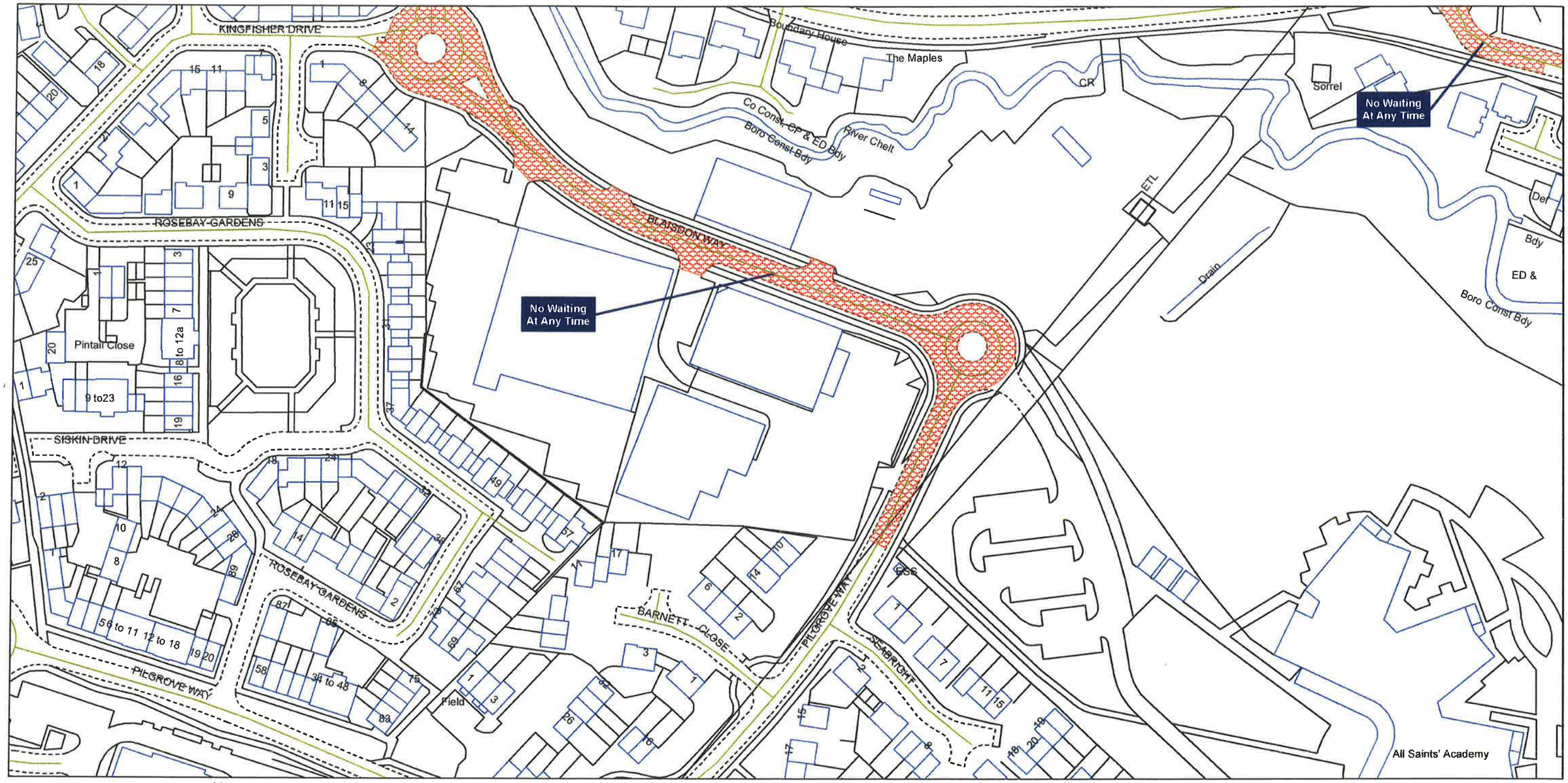

N

SCALE - 1:1250

Gloucestershire County Council (The Borough of Cheltenham)
(Prohibition and Restriction of Waiting and Loading and
Parking Places) Amendment (Consolidation) Order 2008

Gloucestershire
COUNTY COUNCIL

Head of
Legal Services

5029

Ref:- 60475

Gloucestershire County Council
Shire Hall
Bearland
Gloucester
GL1 2TH

© Crown Copyright and database rights 2013, Ordnance Survey 100019134

You are not permitted to copy, sub-license, distribute or sell any of this data to third parties in any form

AREA CODE:CC 90

CC 90

SHEET REVISION NUMBER - 1

SHEET ACTIVE FROM - 5th November 2007

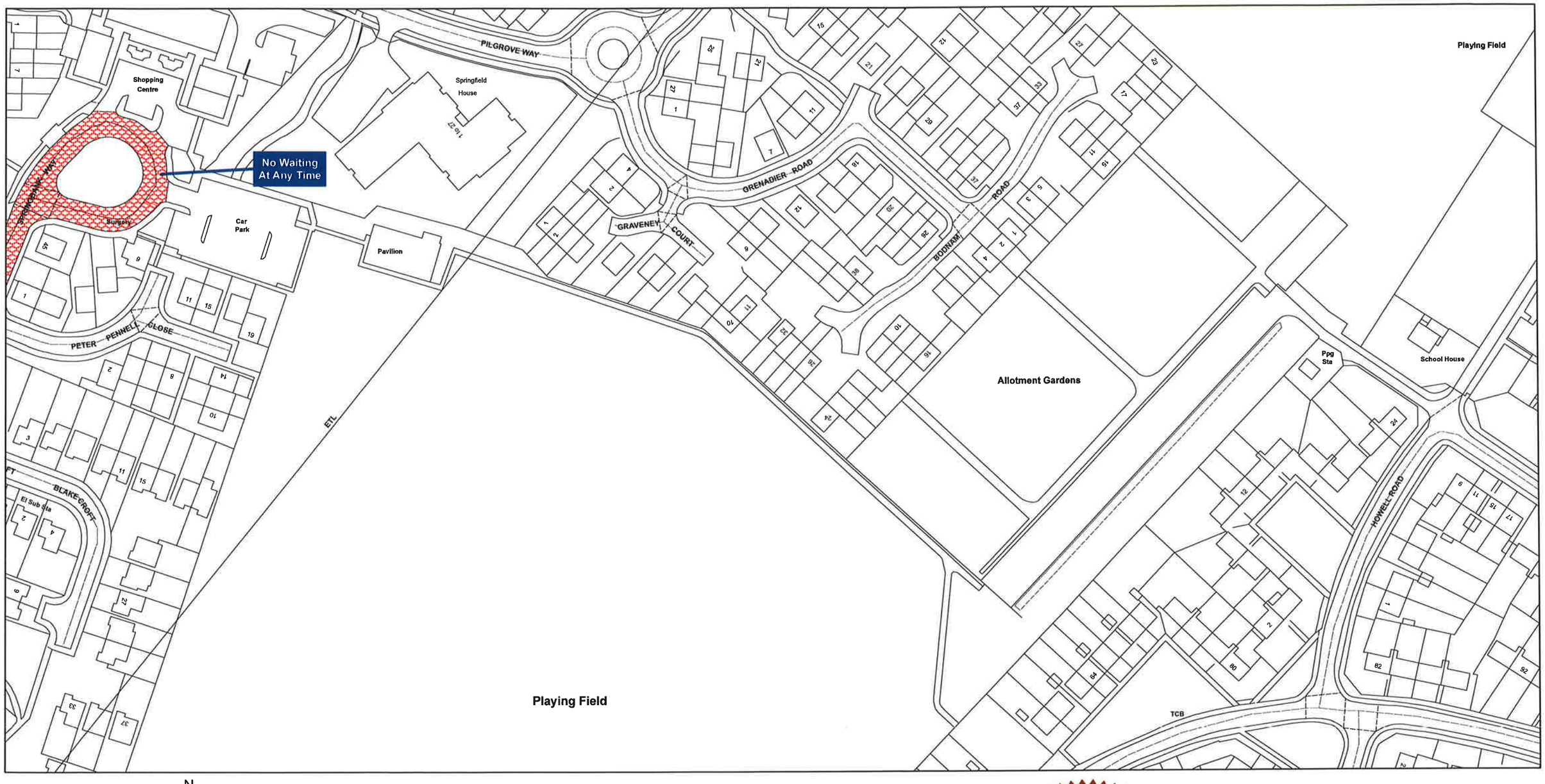

N

SCALE - 1:1250

Gloucestershire County Council (The Borough of Cheltenham) (Prohibition and Restriction of Waiting and Loading and Parking Places) (Consolidation) Order 2007

Gloucestershire COUNTY COUNCIL

R. Director of Law and Administration

Gloucestershire County Council
Environment Directorate
Shire Hall
Bearland
Gloucester
GL1 2TH

Produced from Ordnance Survey 1:1250 mapping with permission of the Controller of Her Majesty's Stationery Office © Crown Copyright. Licence No. 100019134 2007. Unauthorised reproduction infringes Crown Copyright and may lead to prosecution or civil proceedings.

AREA CODE:CC 91

CC 91

SHEET REVISION NUMBER - 1

SHEET ACTIVE FROM - 5th November 2007

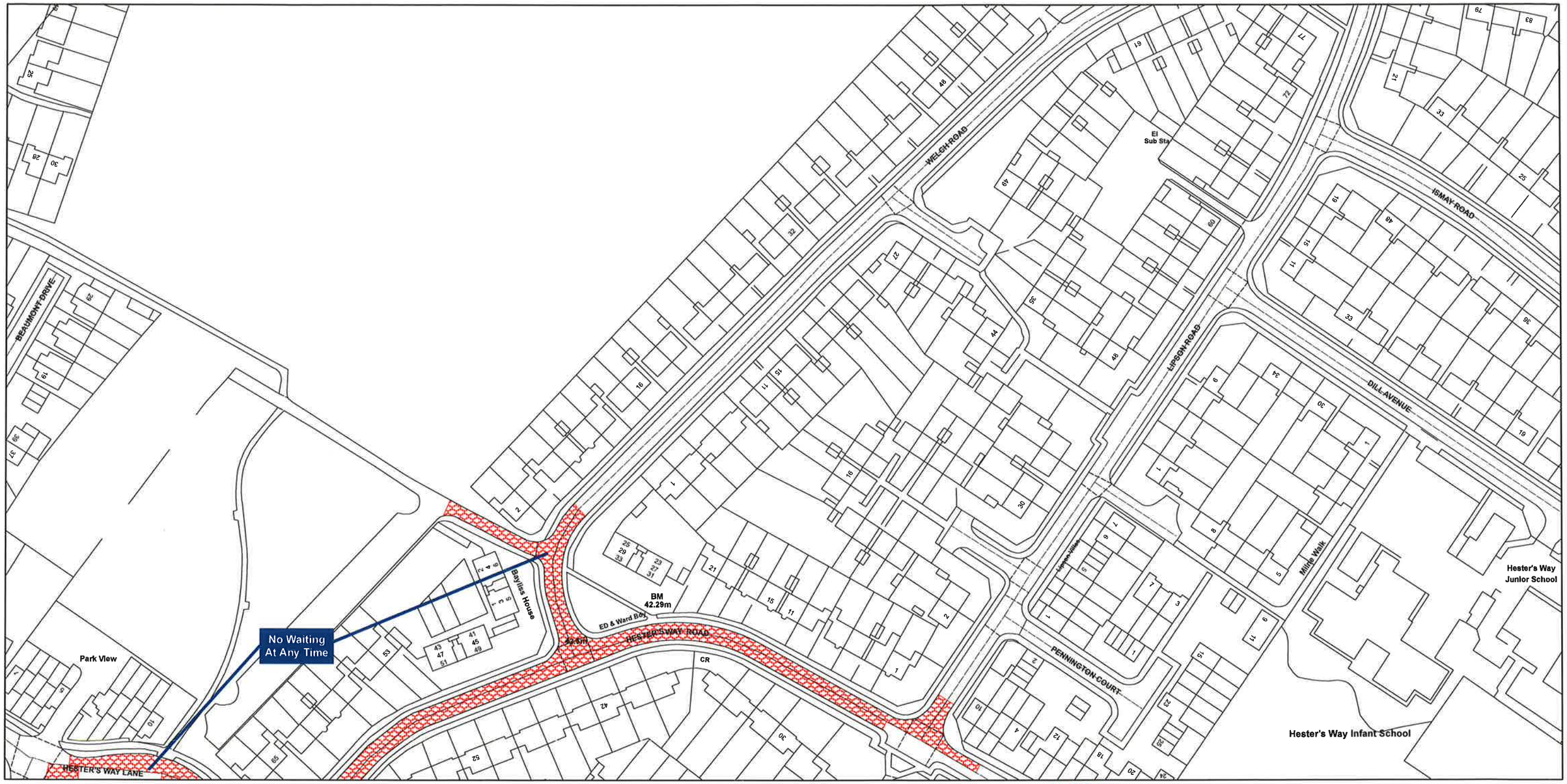

SCALE - 1:1250

N

Gloucestershire County Council (The Borough of Cheltenham) (Prohibition and Restriction of Waiting and Loading and Parking Places) (Consolidation) Order 2007

Gloucestershire COUNTY COUNCIL

R. Director of Law and Administration

Gloucestershire County Council
Environment Directorate
Shire Hall
Bearland
Gloucester
GL1 2TH

Produced from Ordnance Survey 1:1250 mapping with permission of the Controller of Her Majesty's Stationery Office © Crown Copyright. Licence No. 100019134 2007. Unauthorised reproduction infringes Crown Copyright and may lead to prosecution or civil proceedings.

AREA CODE:CC 92

CC 92

SHEET REVISION NUMBER - 1

SHEET ACTIVE FROM - 5th November 2007

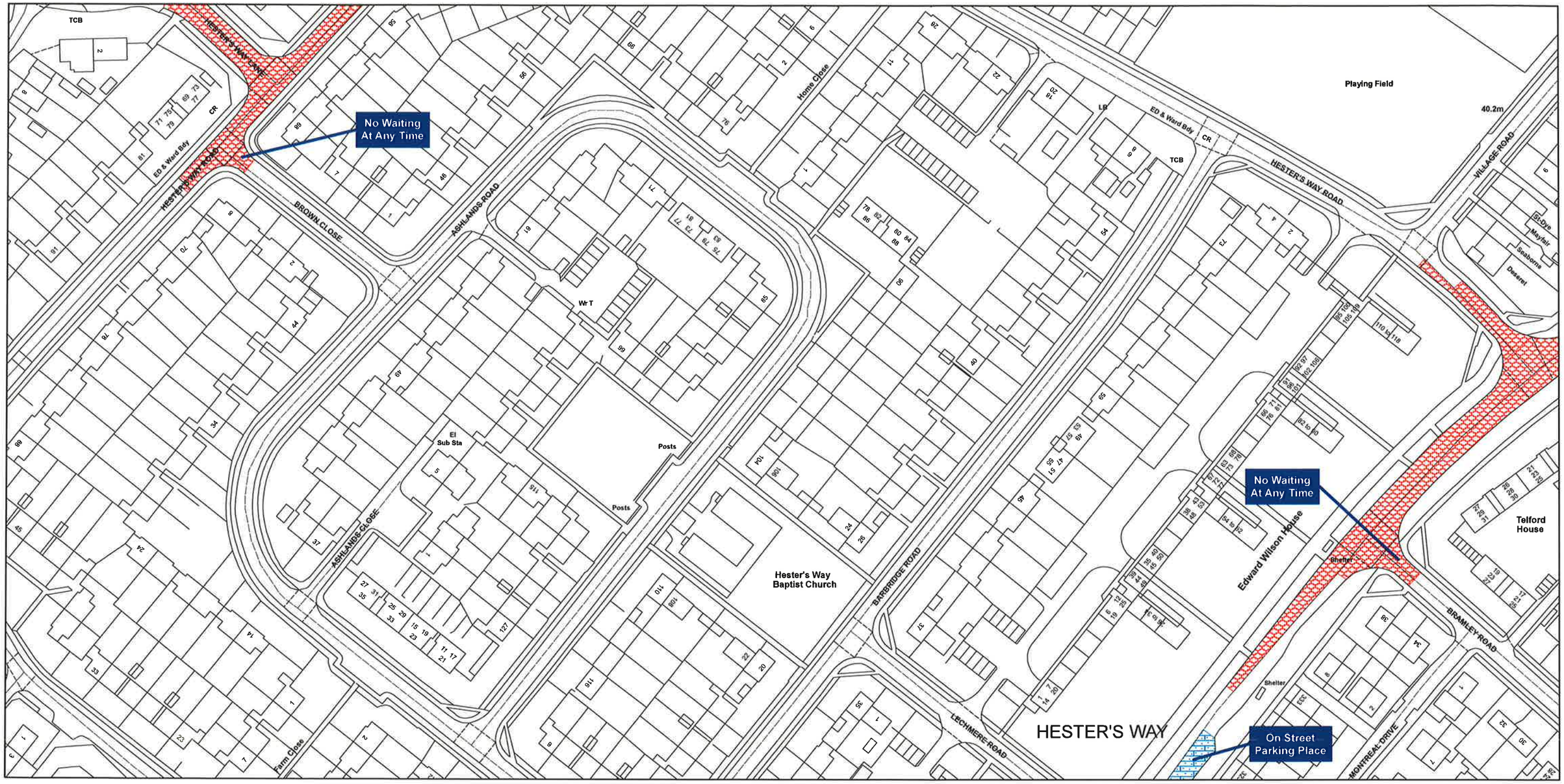

SCALE - 1:1250

N

Gloucestershire County Council (The Borough of Cheltenham) (Prohibition and Restriction of Waiting and Loading and Parking Places) (Consolidation) Order 2007

Gloucestershire COUNTY COUNCIL

R. Director of Law and Administration

Gloucestershire County Council
Environment Directorate
Shire Hall
Bearland
Gloucester
GL1 2TH

Produced from Ordnance Survey 1:1250 mapping with permission of the Controller of Her Majesty's Stationery Office © Crown Copyright. Licence No. 100019134 2007. Unauthorised reproduction infringes Crown Copyright and may lead to prosecution or civil proceedings.

AREA CODE:CC 93

CC 93

SHEET REVISION NUMBER - 1

SHEET ACTIVE FROM - 5th November 2007

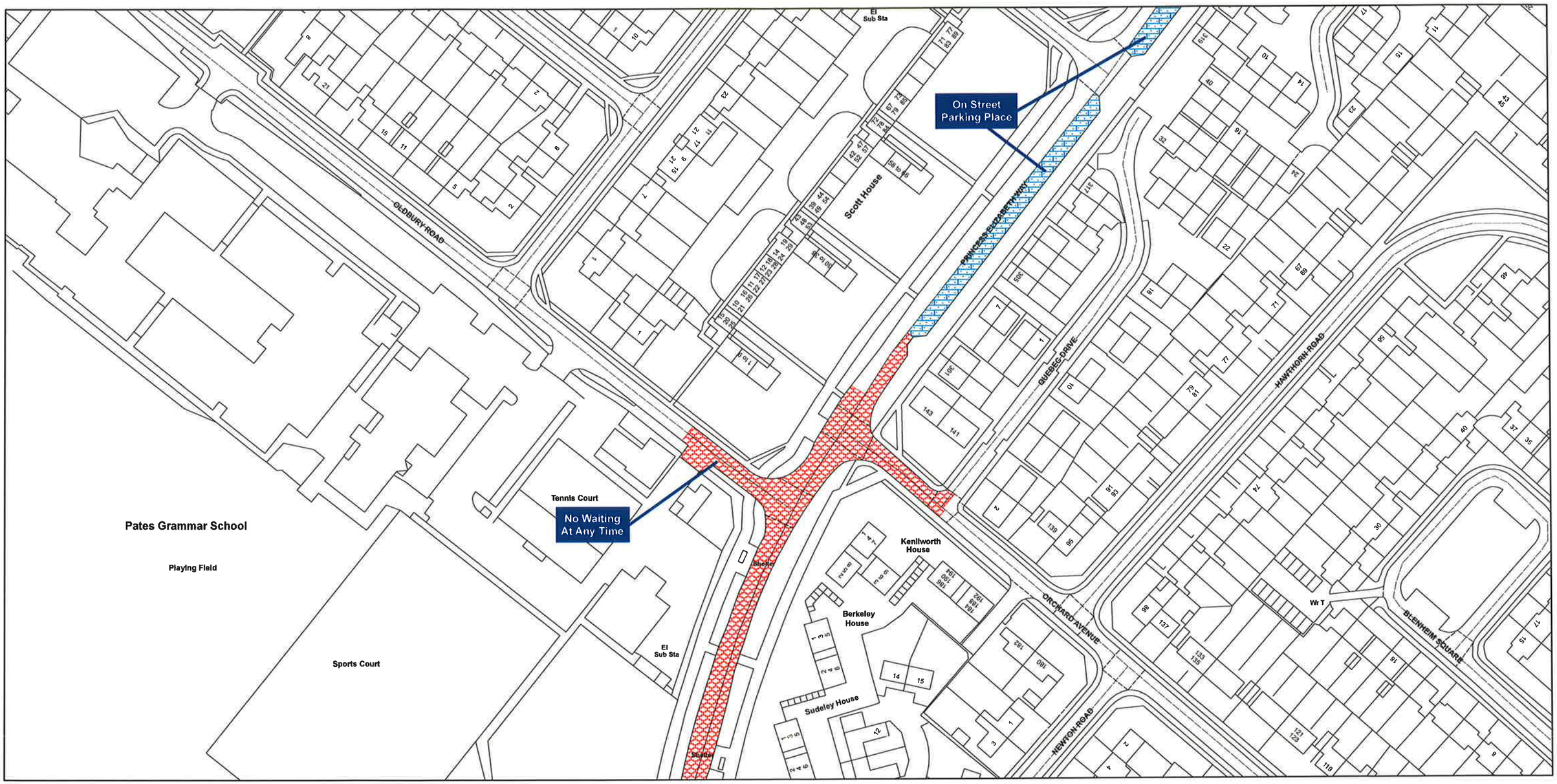

SCALE - 1:1250

N

Gloucestershire County Council (The Borough of Cheltenham) (Prohibition and Restriction of Waiting and Loading and Parking Places) (Consolidation) Order 2007

Gloucestershire COUNTY COUNCIL

R. Director of Law and Administration

Gloucestershire County Council
Environment Directorate
Shire Hall
Bearland
Gloucester
GL1 2TH

Produced from Ordnance Survey 1:1250 mapping with permission of the Controller of Her Majesty's Stationery Office © Crown Copyright. Licence No. 100019134 2007. Unauthorised reproduction infringes Crown Copyright and may lead to prosecution or civil proceedings.

AREA CODE:CC 94

CC 94

SHEET REVISION NUMBER - 1

SHEET ACTIVE FROM - 5th November 2007

SCALE - 1:1250

Gloucestershire County Council (The Borough of Cheltenham) (Prohibition and Restriction of Waiting and Loading and Parking Places) (Consolidation) Order 2007

Gloucestershire COUNTY COUNCIL

Director of Law and Administration

Gloucestershire County Council
Environment Directorate
Shire Hall
Bearland
Gloucester
GL1 2TH

Produced from Ordnance Survey 1:1250 mapping with permission of the Controller of Her Majesty's Stationery Office © Crown Copyright. Licence No. 100019134 2007. Unauthorised reproduction infringes Crown Copyright and may lead to prosecution or civil proceedings.

AREA CODE: CC 95

CC 95

SHEET REVISION NUMBER - 4

SHEET ACTIVE FROM - 19th December 2014

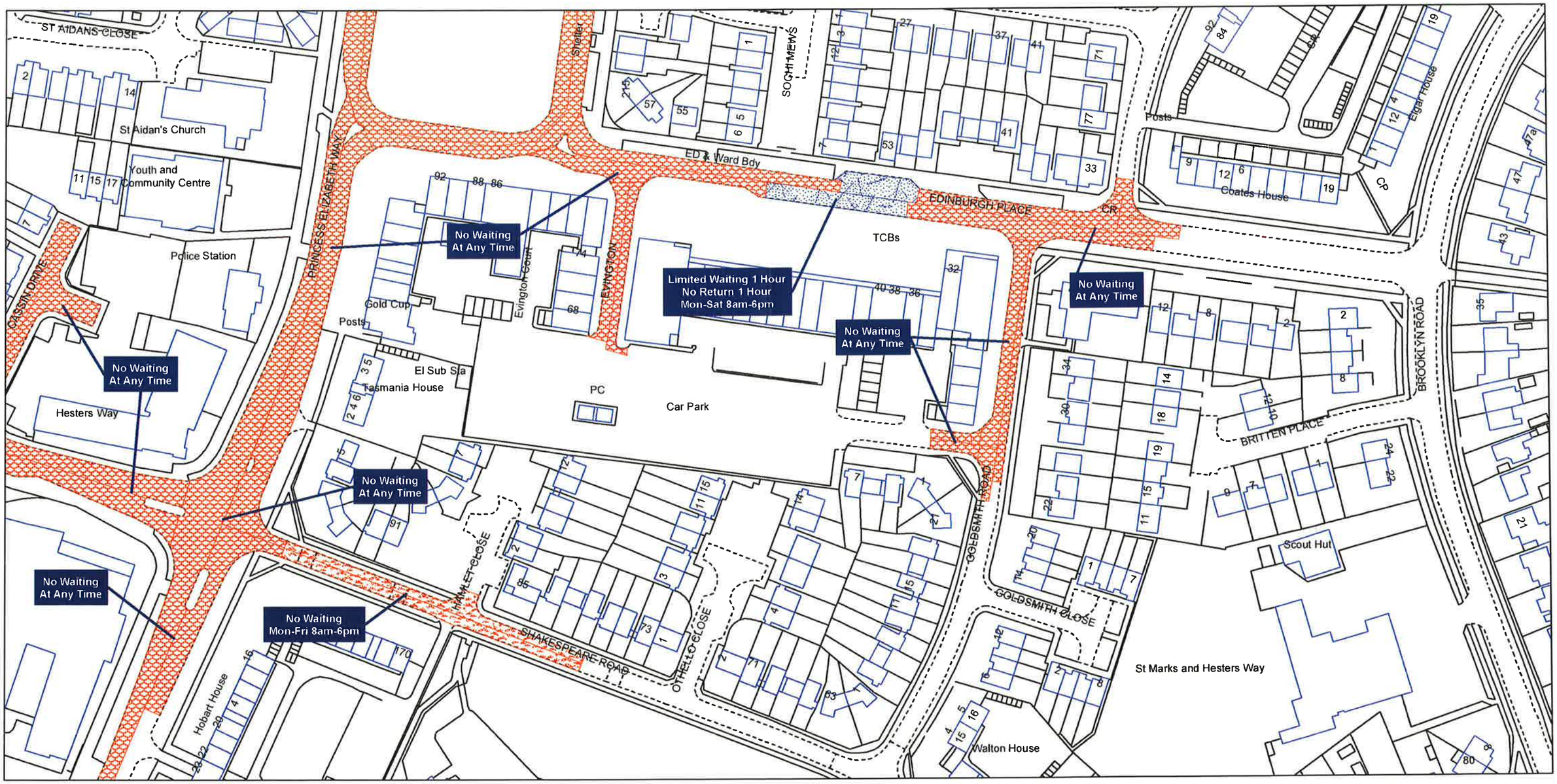

N

SCALE - 1:1250

Gloucestershire County Council (The Borough of Cheltenham) (Prohibition and Restriction of Waiting and Loading and Parking Places) Amendment (Consolidation) Order 2008

Gloucestershire COUNTY COUNCIL

Head of Legal Services

3116

Gloucestershire County Council
Shire Hall
Bearland
Gloucester
GL1 2TH

© Crown Copyright and database rights 2013, Ordnance Survey 100019134

You are not permitted to copy, sub-license, distribute or sell any of this data to third parties in any form

S1820

AREA CODE: CC 96

CC 96

SHEET REVISION NUMBER - 2

SHEET ACTIVE FROM - 9th February 2012

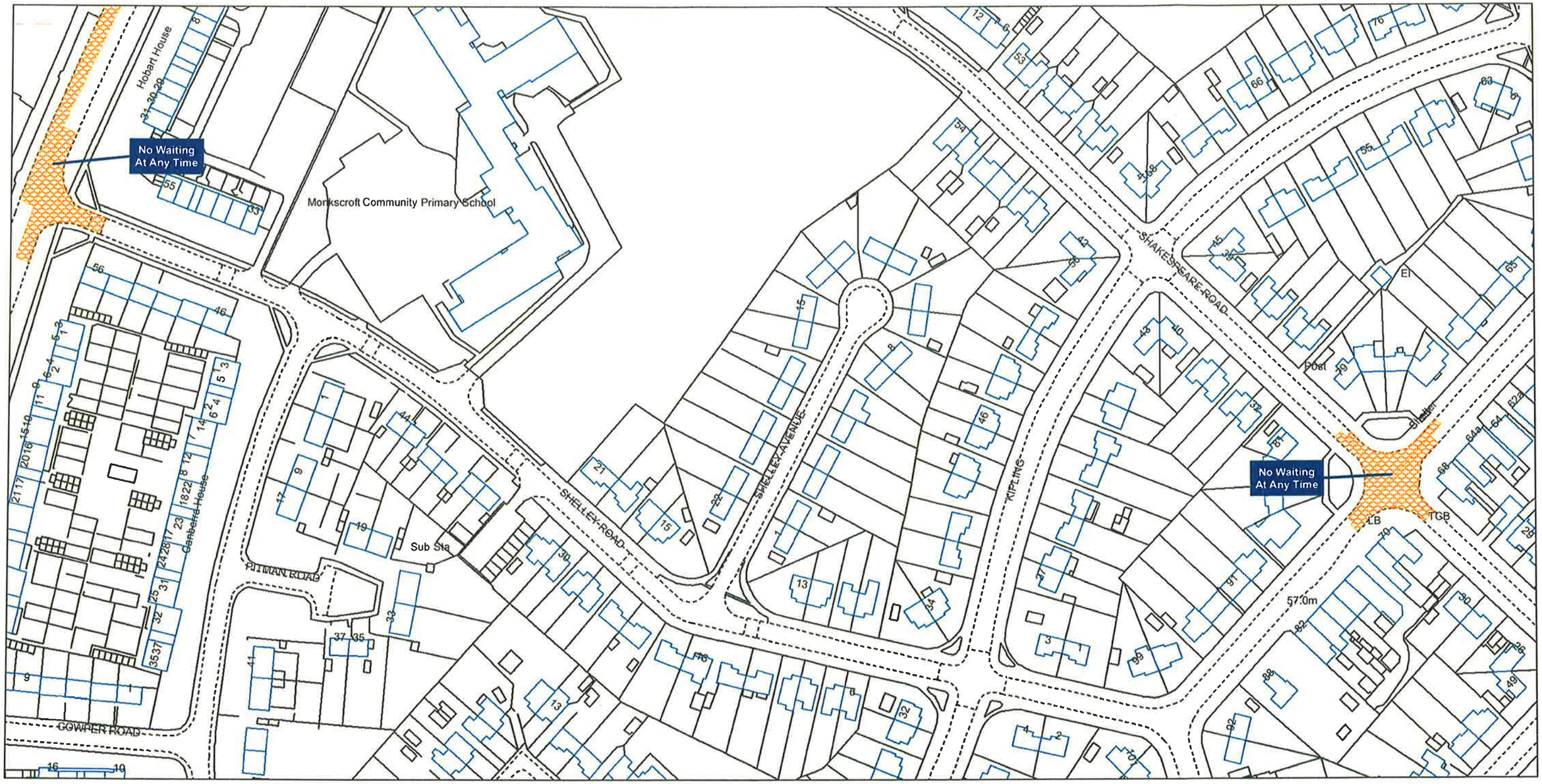

SCALE - 1:1250

Gloucestershire County Council (The Borough of Cheltenham) (Prohibition and Restriction of Waiting and Loading and Parking Places) Amendment (Consolidation) Order 2008

PB/48456

Gloucestershire COUNTY COUNCIL

C.A.L. Wray

for Director of Law and Administration

7893

Gloucestershire County Council
Environment Directorate
Shire Hall
Bearland
Gloucester
GL1 2TH

Produced from Ordnance Survey 1:1250 mapping with permission of the Controller of Her Majesty's Stationery Office "© Crown Copyright and database right 2011. Ordnance Survey 100019134. Unauthorised reproduction infringes Crown Copyright and may lead to prosecution or civil proceedings.

AREA CODE: CC 97

CC 97

SL468

SHEET REVISION NUMBER - 1

SHEET ACTIVE FROM - 8th September 2014

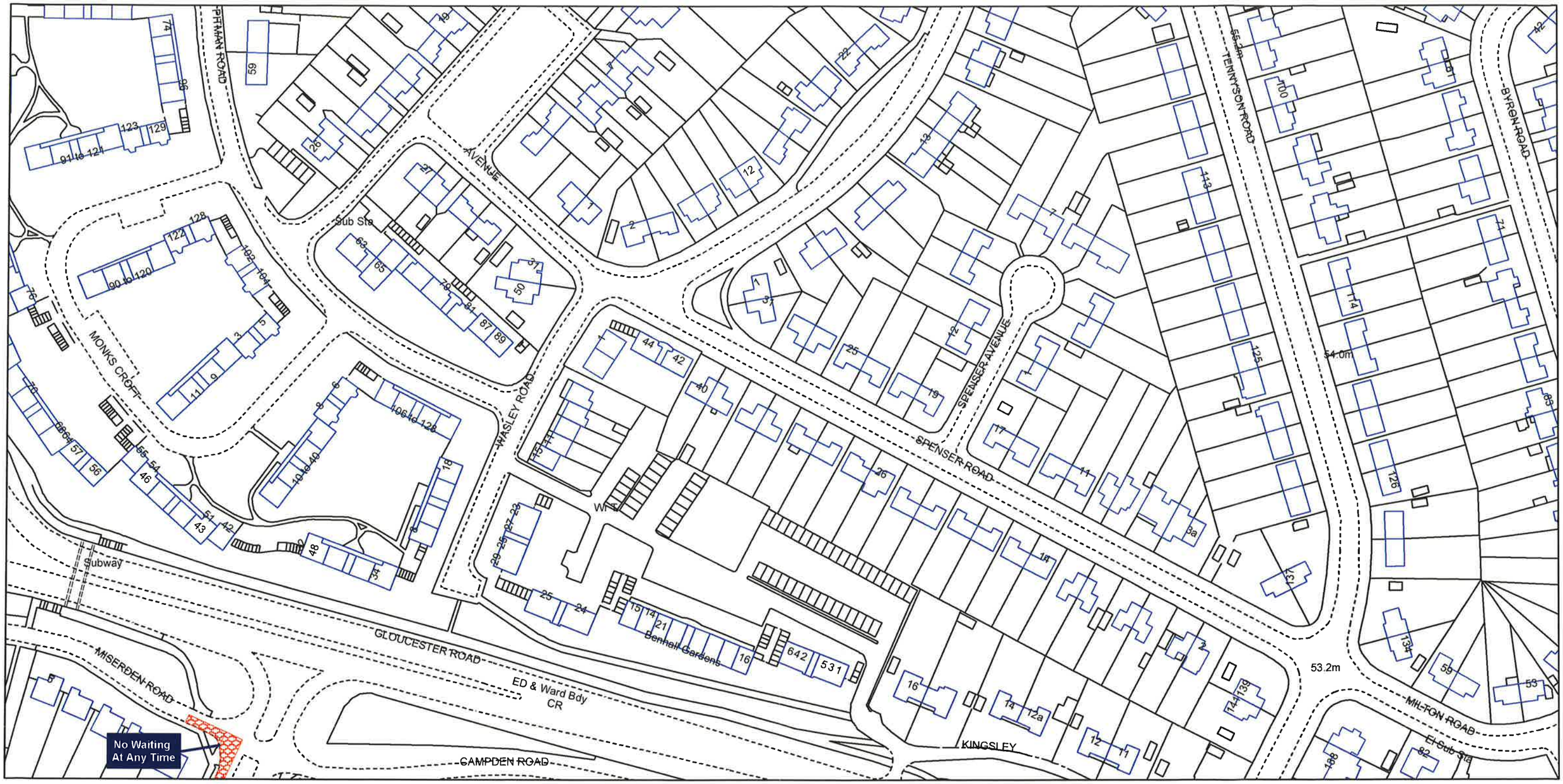

SCALE - 1:1250

N

Gloucestershire County Council (The Borough of Cheltenham) (Prohibition and Restriction of Waiting and Loading and Parking Places) Amendment (Consolidation) Order 2008

Gloucestershire COUNTY COUNCIL

Head of Legal Services

FG16

Gloucestershire County Council
Shire Hall
Bearland
Gloucester
GL1 2TH

© Crown Copyright and database rights 2013, Ordnance Survey 100019134

You are not permitted to copy, sub-license, distribute or sell any of this data to third parties in any form

AREA CODE: CC 98

CC 98

SI 1468

SHEET REVISION NUMBER - 2

SHEET ACTIVE FROM - 8th September 2014

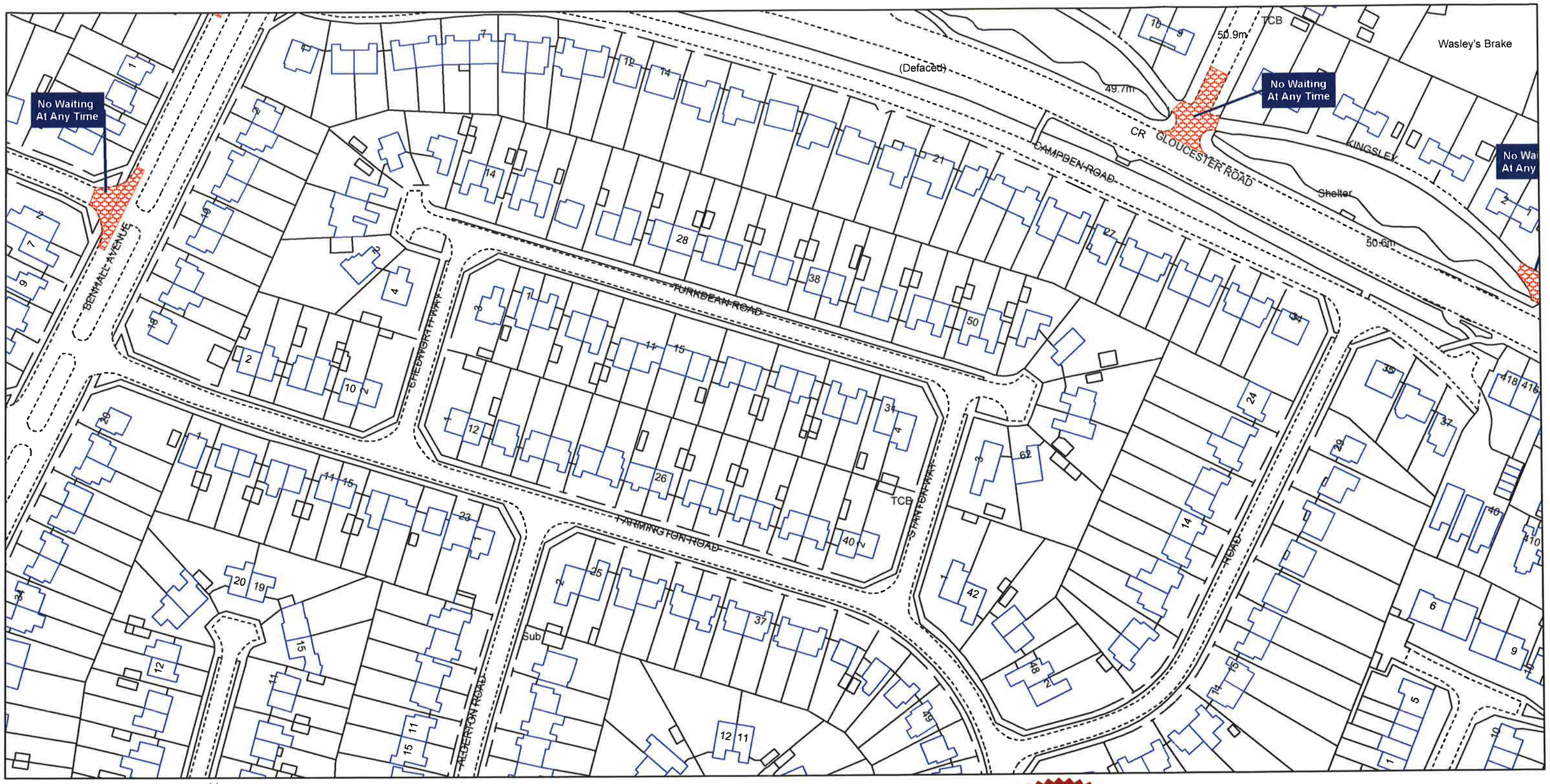

SCALE - 1:1250

N

Gloucestershire County Council (The Borough of Cheltenham) (Prohibition and Restriction of Waiting and Loading and Parking Places) Amendment (Consolidation) Order 2008

Gloucestershire COUNTY COUNCIL

for Head of Legal Services

Gloucestershire County Council
Shire Hall
Bearland
Gloucester
GL1 2TH

© Crown Copyright and database rights 2013, Ordnance Survey 100019134

You are not permitted to copy, sub-license, distribute or sell any of this data to third parties in any form

AREA CODE: CC 99

CC 99

SHEET REVISION NUMBER - 1

SHEET ACTIVE FROM - 5th October 2011

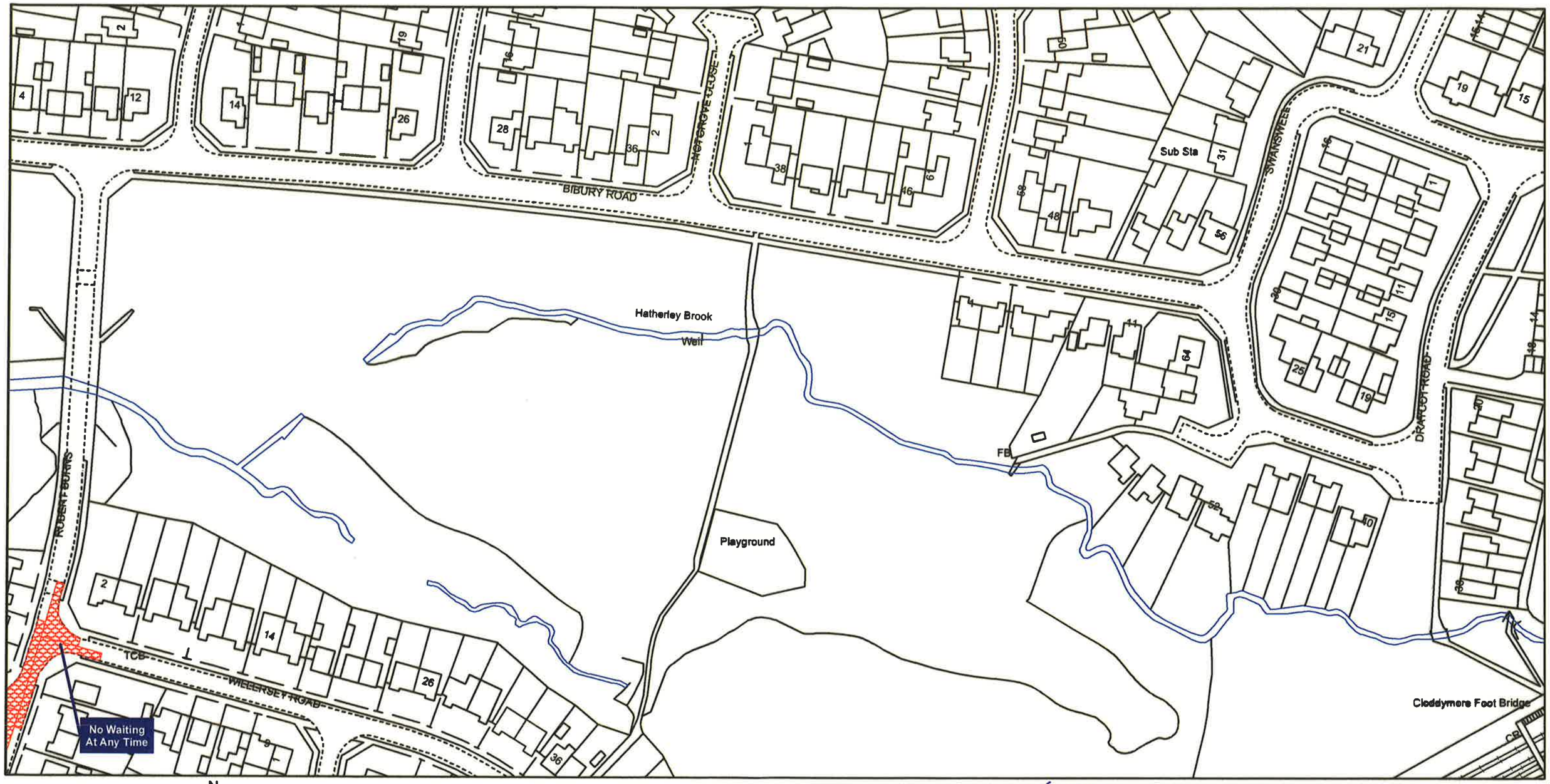

SCALE - 1:1250

Gloucestershire County Council (The Borough of Cheltenham) (Prohibition and Restriction of Waiting and Loading and Parking Places) Amendment (Consolidation) Order 2008

Gloucestershire COUNTY COUNCIL

Director of Law and Administration

745

Gloucestershire County Council
Environment Directorate
Shire Hall
Bearland
Gloucester
GL1 2TH

48474

Produced from Ordnance Survey 1:1250 mapping with permission of the Controller of Her Majesty's Stationery Office © Crown Copyright and database right 2011. Ordnance Survey 100019134. Unauthorised reproduction infringes Crown Copyright and may lead to prosecution or civil proceedings.

File no: 504/15

AREA CODE: CC 100

CC 100

SHEET REVISION NUMBER - 3

SHEET ACTIVE FROM - 14th February 2013

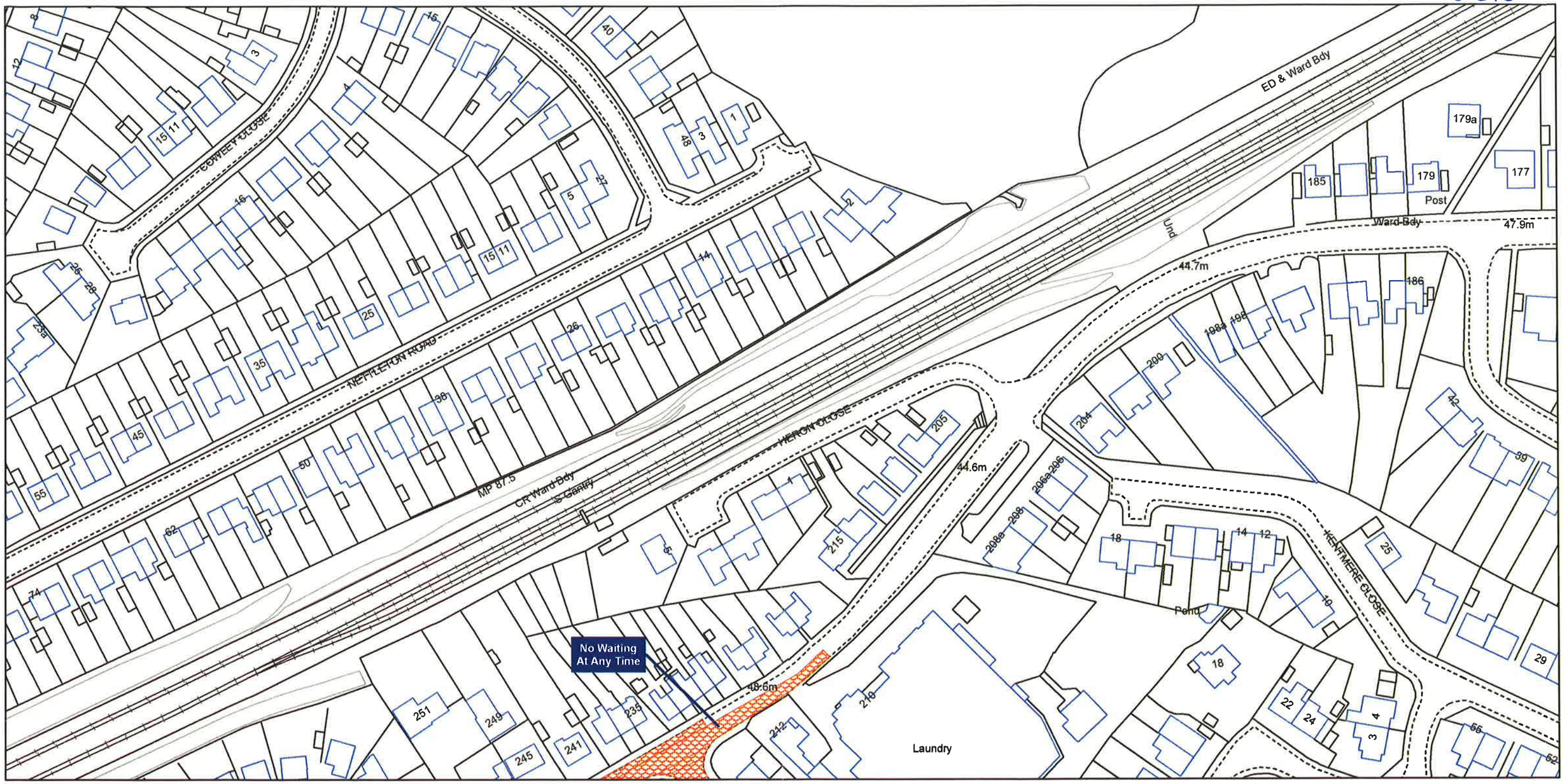

SCALE - 1:1250

N

Gloucestershire County Council (The Borough of Cheltenham) (Prohibition and Restriction of Waiting and Loading and Parking Places) Amendment (Consolidation) Order 2008

Gloucestershire COUNTY COUNCIL

for Director of Law and Administration

Gloucestershire County Council
Shire Hall
Bearland
Gloucester
GL1 2TH

Produced from Ordnance Survey 1:1250 mapping with permission of the Controller of Her Majesty's Stationery Office "© Crown Copyright and database right 2011. Ordnance Survey 100019134. Unauthorised reproduction infringes Crown Copyright and may lead to prosecution or civil proceedings.

file no: 50415

AREA CODE: CC 101

CC 101

SHEET REVISION NUMBER - 3

SHEET ACTIVE FROM - 14th February 2013

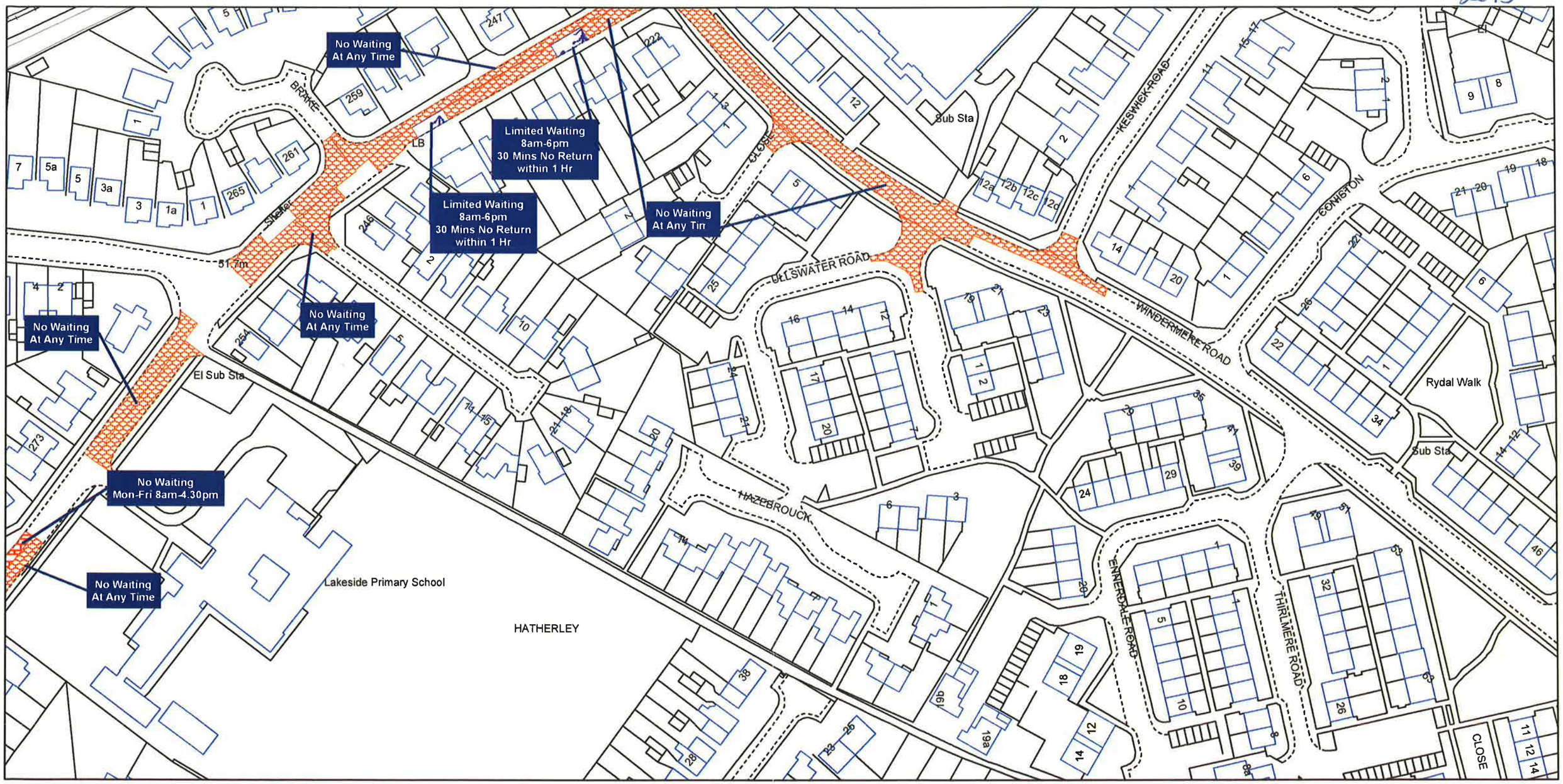

SCALE - 1:1250

N

Gloucestershire County Council (The Borough of Cheltenham) (Prohibition and Restriction of Waiting and Loading and Parking Places) Amendment (Consolidation) Order 2008

Gloucestershire COUNTY COUNCIL

Director of Law and Administration

Gloucestershire County Council
Shire Hall
Bearland
Gloucester
GL1 2TH

Produced from Ordnance Survey 1:1250 mapping with permission of the Controller of Her Majesty's Stationery Office "© Crown Copyright and database right 2011. Ordnance Survey 100019134. Unauthorised reproduction infringes Crown Copyright and may lead to prosecution or civil proceedings.

AREA CODE:CC 102

CC 102

SHEET REVISION NUMBER - 1

SHEET ACTIVE FROM - 5th November 2007

SCALE - 1:1250

N

Gloucestershire County Council (The Borough of Cheltenham) (Prohibition and Restriction of Waiting and Loading and Parking Places) (Consolidation) Order 2007

Gloucestershire COUNTY COUNCIL

R. Director of Law and Administration

Gloucestershire County Council
Environment Directorate
Shire Hall
Bearland
Gloucester
GL1 2TH

Produced from Ordnance Survey 1:1250 mapping with permission of the Controller of Her Majesty's Stationery Office © Crown Copyright. Licence No. 100019134 2007. Unauthorised reproduction infringes Crown Copyright and may lead to prosecution or civil proceedings.

AREA CODE:CC 103

CC 103

SHEET REVISION NUMBER - 1

SHEET ACTIVE FROM - 5th November 2007

SCALE - 1:1250

N

Gloucestershire County Council (The Borough of Cheltenham) (Prohibition and Restriction of Waiting and Loading and Parking Places) (Consolidation) Order 2007

Gloucestershire COUNTY COUNCIL

R. Director of Law and Administration

Gloucestershire County Council
Environment Directorate
Shire Hall
Bearland
Gloucester
GL1 2TH

Produced from Ordnance Survey 1:1250 mapping with permission of the Controller of Her Majesty's Stationery Office © Crown Copyright. Licence No. 100019134 2007. Unauthorised reproduction infringes Crown Copyright and may lead to prosecution or civil proceedings.

AREA CODE: CD 89

CD 89

SHEET REVISION NUMBER - 1

SHEET ACTIVE FROM - 30th December 2015

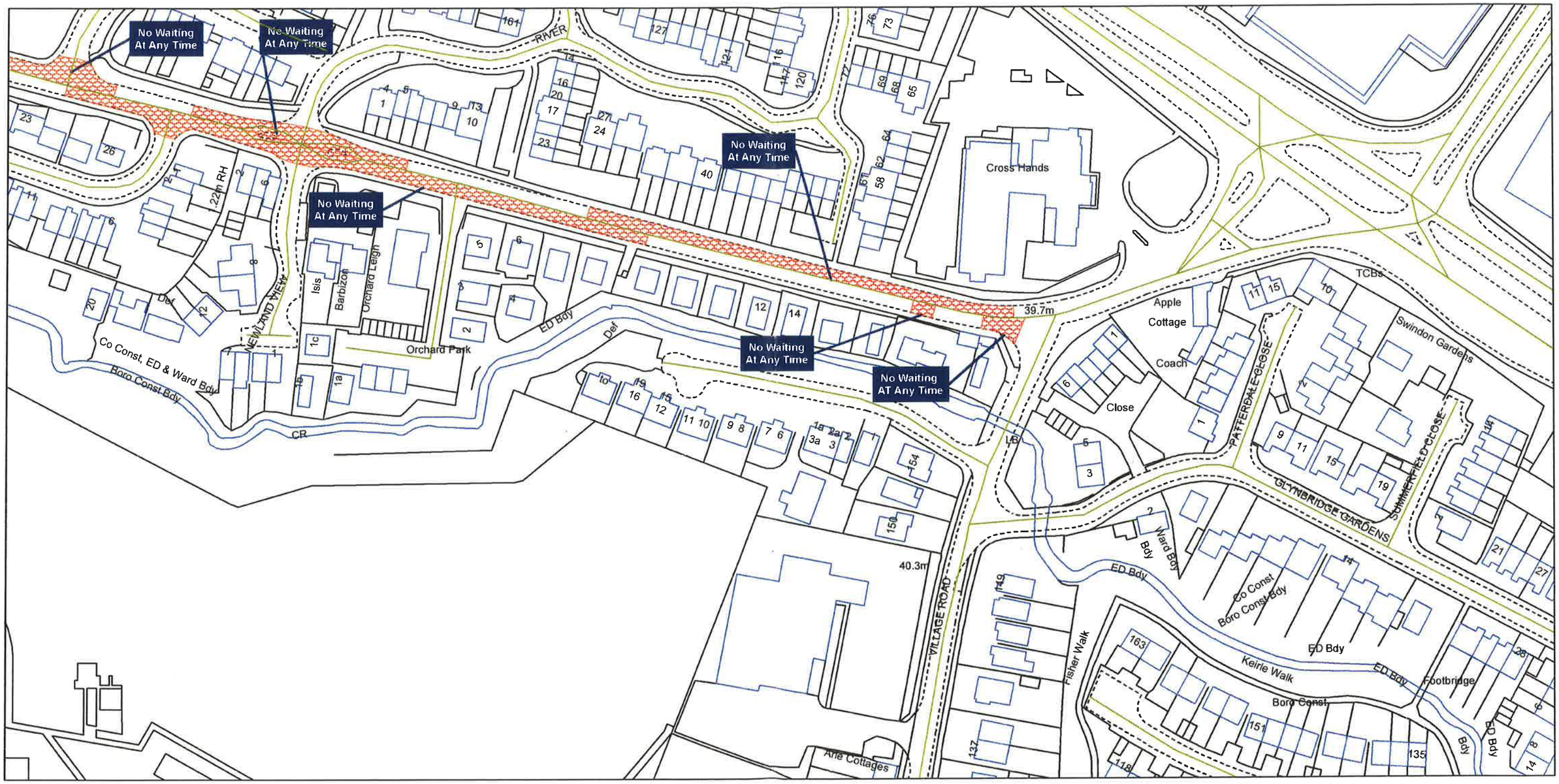

Ref: 60475

SCALE - 1:1250

N

Gloucestershire County Council (The Borough of Cheltenham) (Prohibition and Restriction of Waiting and Loading and Parking Places) Amendment (Consolidation) Order 2008

Gloucestershire COUNTY COUNCIL

Head of Legal Services

5088

Gloucestershire County Council
Shire Hall
Bearland
Gloucester
GL1 2TH

© Crown Copyright and database rights 2013, Ordnance Survey 100019134

You are not permitted to copy, sub-license, distribute or sell any of this data to third parties in any form

AREA CODE: CD 91

CD 91

SHEET REVISION NUMBER - 2

SHEET ACTIVE FROM - 9th February 2012

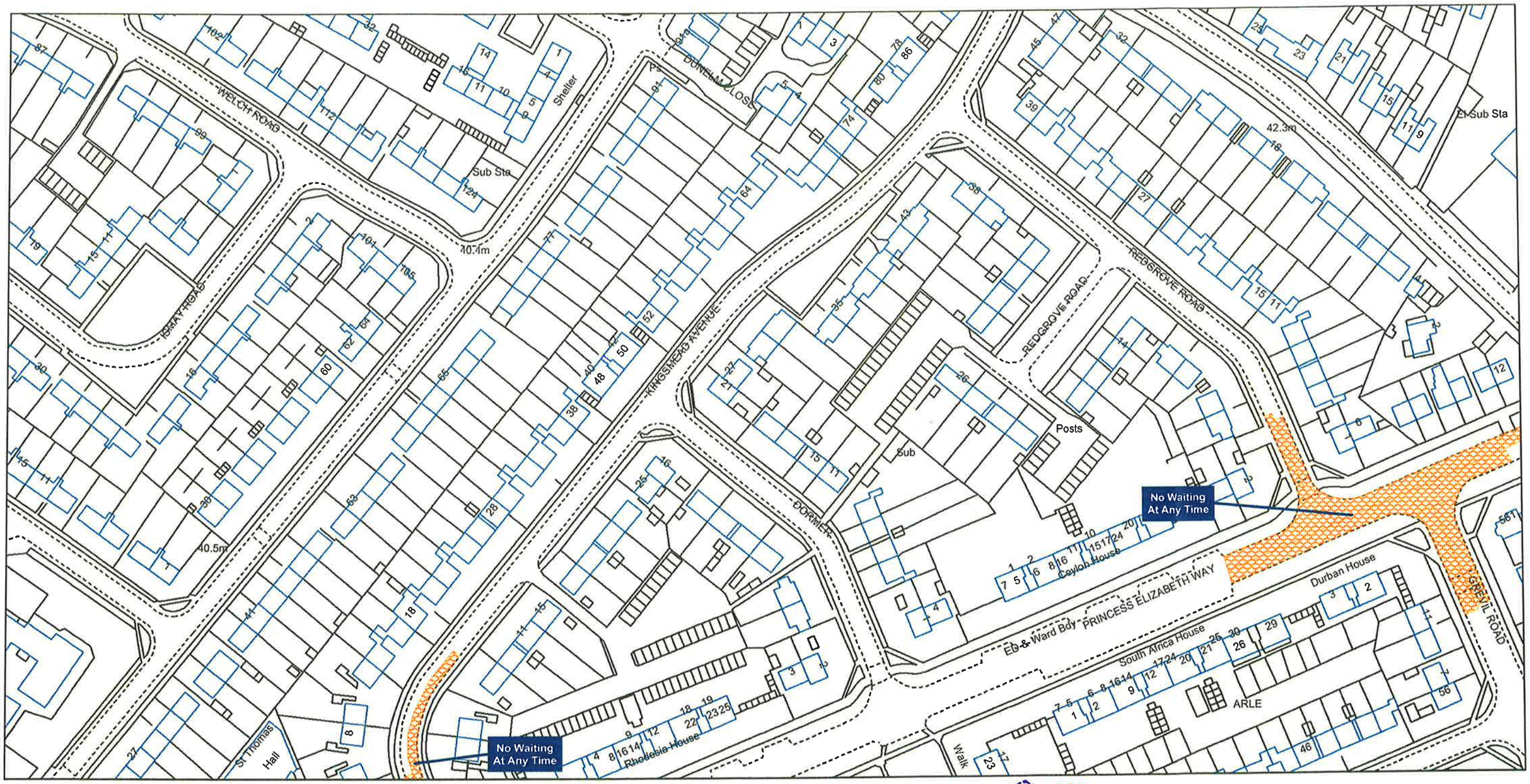

N

SCALE - 1:1250

Gloucestershire County Council (The Borough of Cheltenham) (Prohibition and Restriction of Waiting and Loading and Parking Places) Amendment (Consolidation) Order 2008

PB/48456

Gloucestershire COUNTY COUNCIL

C.A.L. Wray

for Director of Law and Administration

7892

Gloucestershire County Council
Environment Directorate
Shire Hall
Bearland
Gloucester
GL1 2TH

Produced from Ordnance Survey 1:1250 mapping with permission of the Controller of Her Majesty's Stationery Office "© Crown Copyright and database right 2011. Ordnance Survey 100019134. Unauthorised reproduction infringes Crown Copyright and may lead to prosecution or civil proceedings.

AREA CODE:CD 92

CD 92

SHEET REVISION NUMBER - 1

SHEET ACTIVE FROM - 5th November 2007

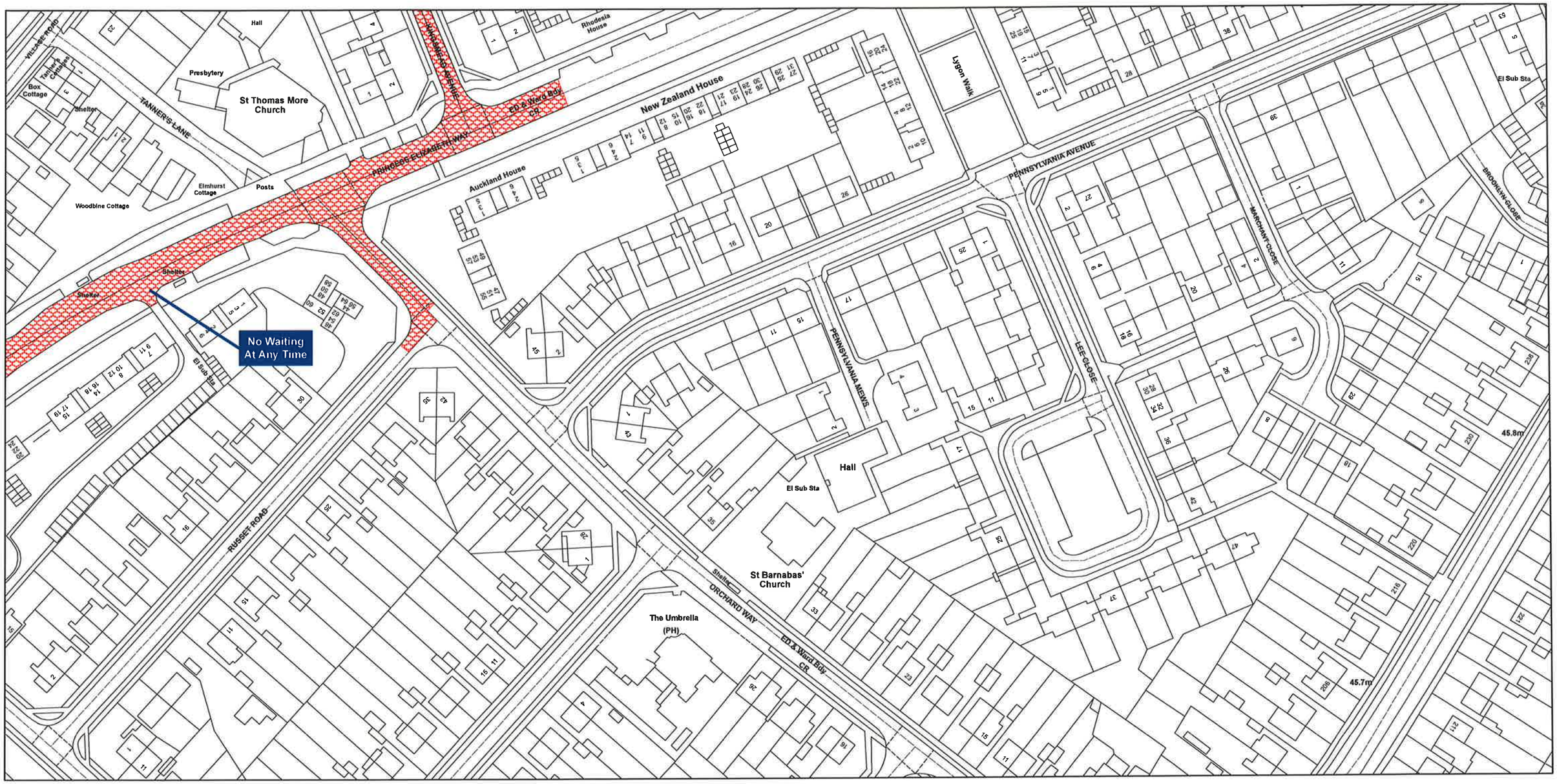

SCALE - 1:1250

N

Gloucestershire County Council (The Borough of Cheltenham) (Prohibition and Restriction of Waiting and Loading and Parking Places) (Consolidation) Order 2007

Gloucestershire COUNTY COUNCIL

R. Director of Law and Administration

Gloucestershire County Council
Environment Directorate
Shire Hall
Bearland
Gloucester
GL1 2TH

Produced from Ordnance Survey 1:1250 mapping with permission of the Controller of Her Majesty's Stationery Office © Crown Copyright. Licence No. 100019134 2007. Unauthorised reproduction infringes Crown Copyright and may lead to prosecution or civil proceedings.

AREA CODE:CD 93

CD 93

SHEET REVISION NUMBER - 1

SHEET ACTIVE FROM - 5th November 2007

SCALE - 1:1250

N

Gloucestershire County Council (The Borough of Cheltenham) (Prohibition and Restriction of Waiting and Loading and Parking Places) (Consolidation) Order 2007

Gloucestershire COUNTY COUNCIL

R. Director of Law and Administration

Gloucestershire County Council
Environment Directorate
Shire Hall
Bearland
Gloucester
GL1 2TH

Produced from Ordnance Survey 1:1250 mapping with permission of the Controller of Her Majesty's Stationery Office © Crown Copyright. Licence No. 100019134 2007. Unauthorised reproduction infringes Crown Copyright and may lead to prosecution or civil proceedings.

AREA CODE: CD 96

CD 96

SHEET REVISION NUMBER - 1

SHEET ACTIVE FROM - 1st July 2017

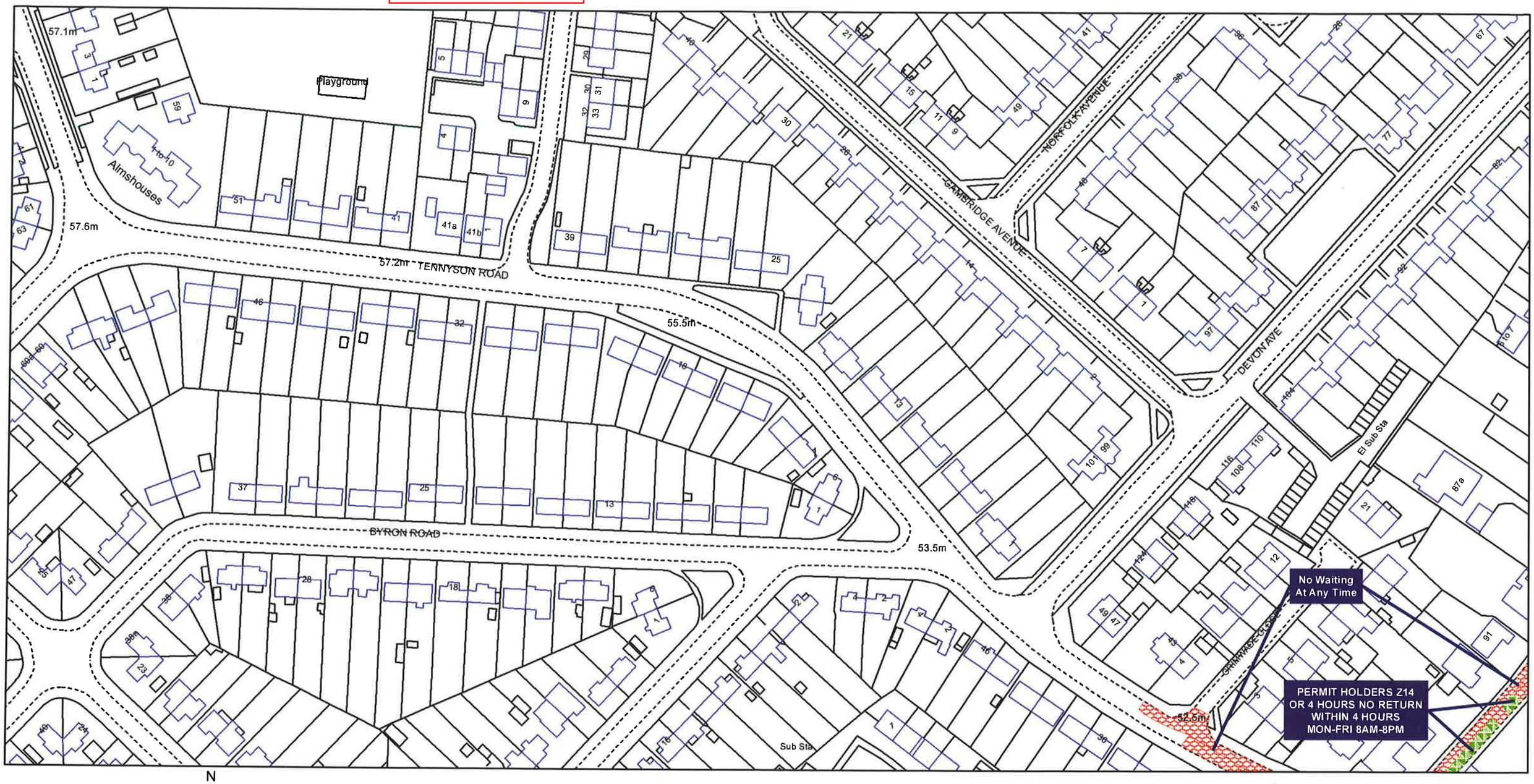

SCALE - 1:1250

Gloucestershire County Council (The Borough of Cheltenham)
(Prohibition and Restriction of Waiting and Loading and
Parking Places) Amendment (Consolidation) Order 2008

K. Farmer [KFARMER]

for Head of
Legal Services

6480

Ref:- 60327

Gloucestershire County Council
Shire Hall
Bearland
Gloucester
GL1 2TH

© Crown Copyright and database rights 2013, Ordnance Survey 100019134

You are not permitted to copy, sub-license, distribute or sell any of this data to third parties in any form

AREA CODE: CD 97

CD 97

SHEET REVISION NUMBER - 2

SHEET ACTIVE FROM - 1st July 2017

SCALE - 1:1250

Gloucestershire County Council (The Borough of Cheltenham) (Prohibition and Restriction of Waiting and Loading and Parking Places) Amendment (Consolidation) Order 2008

K. Forrest [K FORREST]

for Head of Legal Services

6481

Ref:- 60327

Gloucestershire County Council
Shire Hall
Bearland
Gloucester
GL1 2TH

© Crown Copyright and database rights 2013, Ordnance Survey 100019134

You are not permitted to copy, sub-license, distribute or sell any of this data to third parties in any form

AREA CODE: CD 98

CD 98

SHEET REVISION NUMBER - 5

SHEET ACTIVE FROM - 1st July 2017

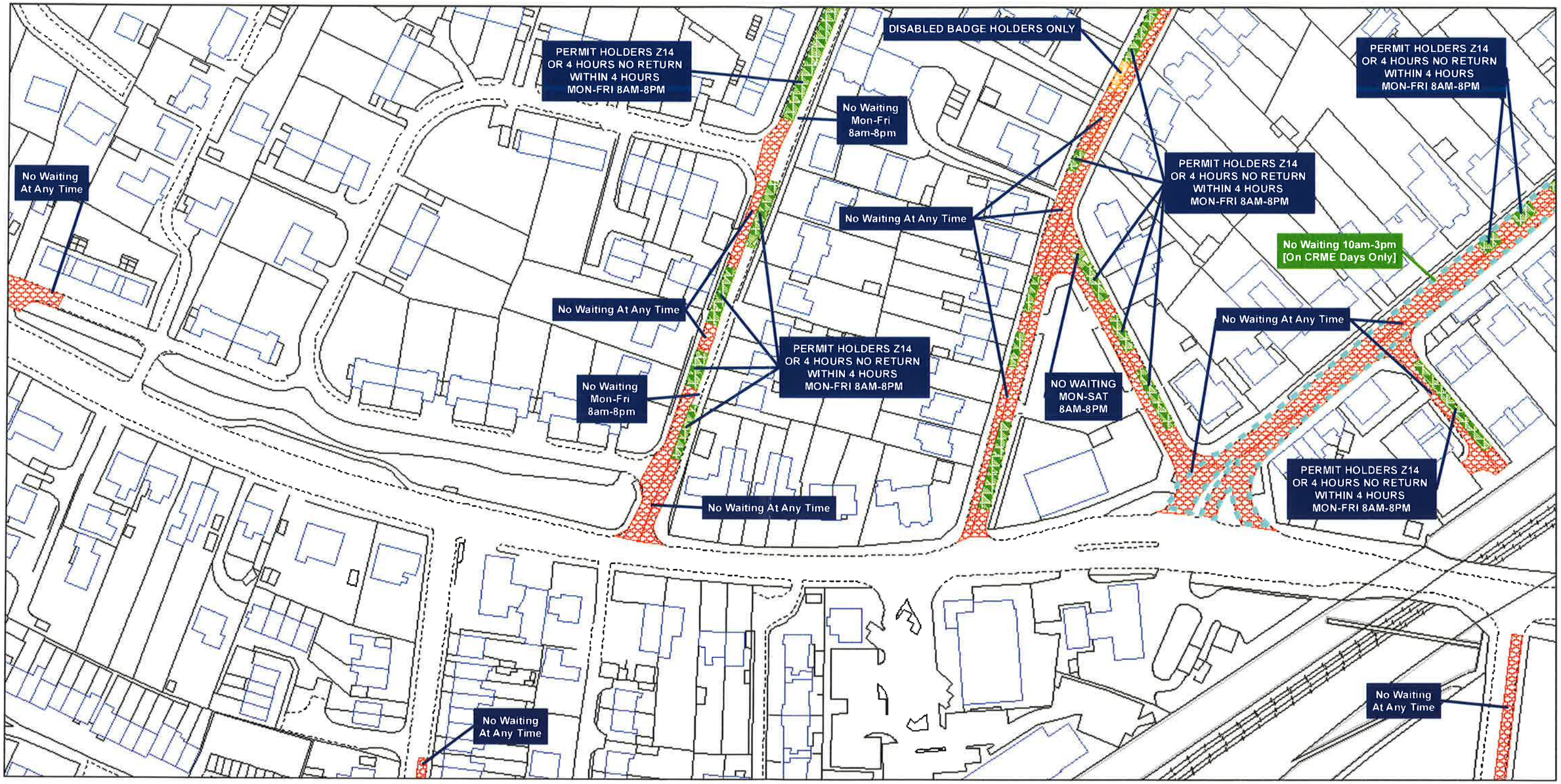

SCALE - 1:1250

N

Gloucestershire County Council (The Borough of Cheltenham) (Prohibition and Restriction of Waiting and Loading and Parking Places) Amendment (Consolidation) Order 2008

CRME: Cheltenham Racecourse Major Event

Gloucestershire COUNTY COUNCIL

K. Farmer [K FORREST]

for Head of Legal Services

Ref:- 60327

Gloucestershire County Council
Shire Hall
Bearland
Gloucester
GL1 2TH

6482

© Crown Copyright and database rights 2013, Ordnance Survey 100019134

You are not permitted to copy, sub-license, distribute or sell any of this data to third parties in any form

AREA CODE: CD 99

CD 99

SHEET REVISION NUMBER - 3

SHEET ACTIVE FROM - 11th October 2012

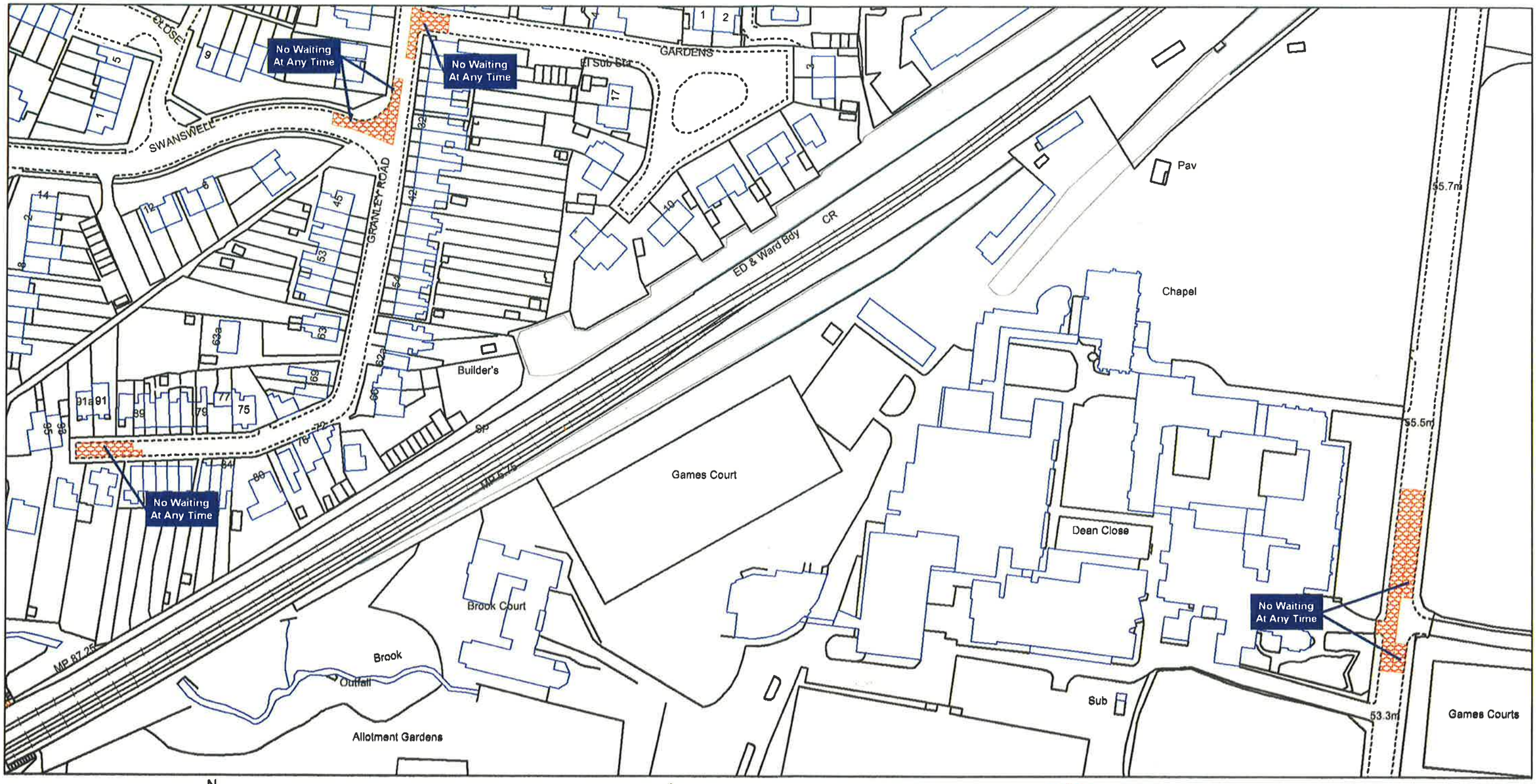

SCALE - 1:1250

N

Gloucestershire County Council (The Borough of Cheltenham) (Prohibition and Restriction of Waiting and Loading and Parking Places) Amendment (Consolidation) Order 2008

Gloucestershire COUNTY COUNCIL

C.A.L. Wray

for Director of Law and Administration

8731

Gloucestershire County Council
Shire Hall
Bearland
Gloucester
GL1 2TH

Produced from Ordnance Survey 1:1250 mapping with permission of the Controller of Her Majesty's Stationery Office © Crown Copyright and database right 2011. Ordnance Survey 100019134. Unauthorised reproduction infringes Crown Copyright and may lead to prosecution or civil proceedings.

AREA CODE: CD 101

CD 101

SHEET REVISION NUMBER - 1

SHEET ACTIVE FROM - 21st December 2011

SCALE - 1:1250

Gloucestershire County Council (The Borough of Cheltenham) (Prohibition and Restriction of Waiting and Loading and Parking Places) Amendment (Consolidation) Order 2008

Gloucestershire COUNTY COUNCIL

C.A.L. Wray
for Director of Law and Administration

7726

Gloucestershire County Council
Environment Directorate
Shire Hall
Bearland
Gloucester
GL1 2TH

48457

Produced from Ordnance Survey 1:1250 mapping with permission of the Controller of Her Majesty's Stationery Office "© Crown Copyright and database right 2011. Ordnance Survey 100019134. Unauthorised reproduction infringes Crown Copyright and may lead to prosecution or civil proceedings.

AREA CODE:CD 102

CD 102

SHEET REVISION NUMBER - 1

SHEET ACTIVE FROM - 5th November 2007

SCALE - 1:1250

N

Gloucestershire County Council (The Borough of Cheltenham) (Prohibition and Restriction of Waiting and Loading and Parking Places) (Consolidation) Order 2007

Gloucestershire COUNTY COUNCIL

Director of Law and Administration

Gloucestershire County Council
Environment Directorate
Shire Hall
Bearland
Gloucester
GL1 2TH

Produced from Ordnance Survey 1:1250 mapping with permission of the Controller of Her Majesty's Stationery Office © Crown Copyright. Licence No. 100019134 2007. Unauthorised reproduction infringes Crown Copyright and may lead to prosecution or civil proceedings.

AREA CODE:CE 88

CE 88

SHEET REVISION NUMBER - 1

SHEET ACTIVE FROM - 5th November 2007

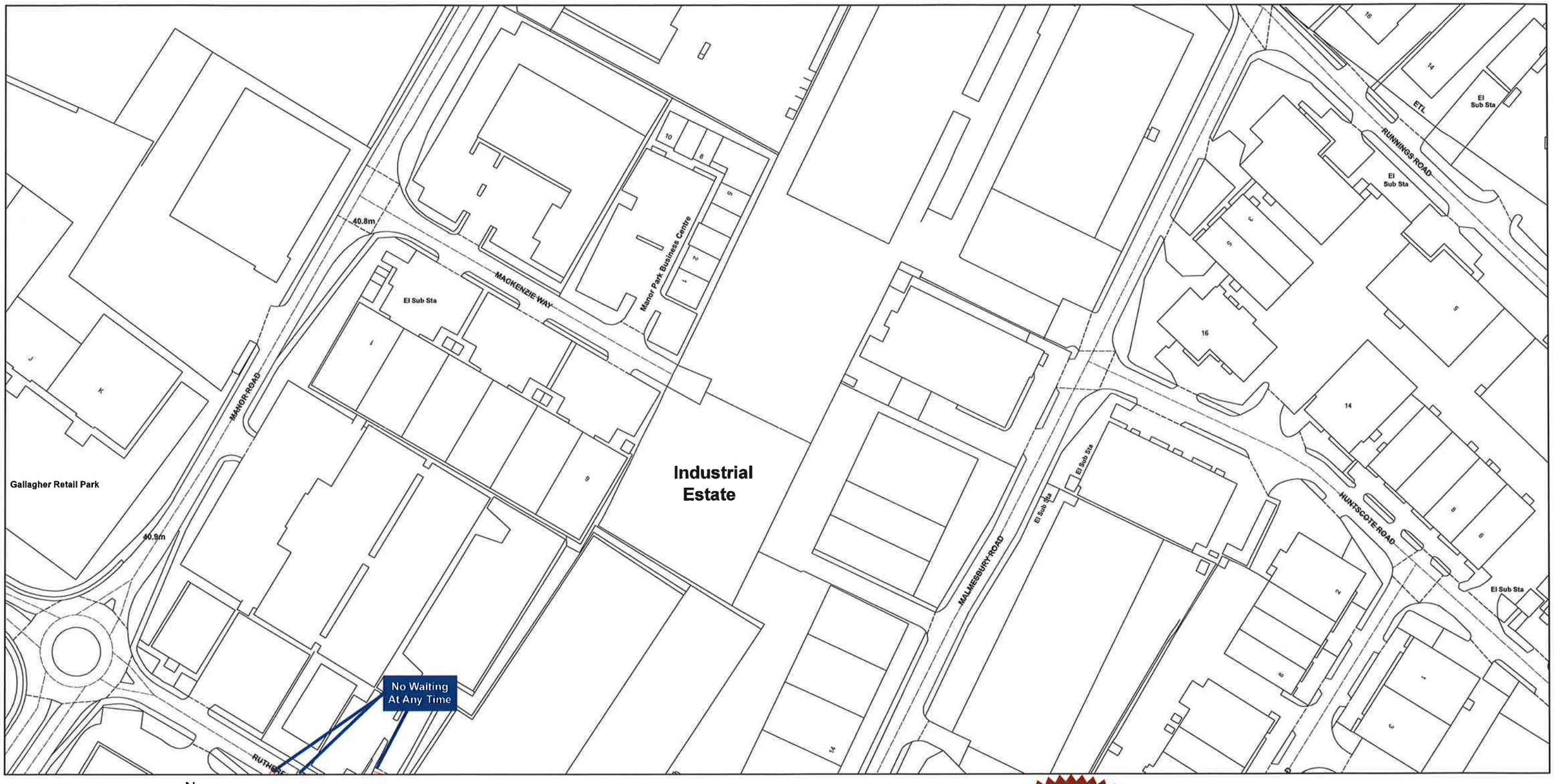

SCALE - 1:1250

N

Gloucestershire County Council (The Borough of Cheltenham) (Prohibition and Restriction of Waiting and Loading and Parking Places) (Consolidation) Order 2007

Gloucestershire COUNTY COUNCIL

R. Director of Law and Administration

Gloucestershire County Council
Environment Directorate
Shire Hall
Bearland
Gloucester
GL1 2TH

Produced from Ordnance Survey 1:1250 mapping with permission of the Controller of Her Majesty's Stationery Office © Crown Copyright. Licence No. 100019134 2007. Unauthorised reproduction infringes Crown Copyright and may lead to prosecution or civil proceedings.

AREA CODE:CE 89

CE 89

SHEET REVISION NUMBER - 1

SHEET ACTIVE FROM - 5th November 2007

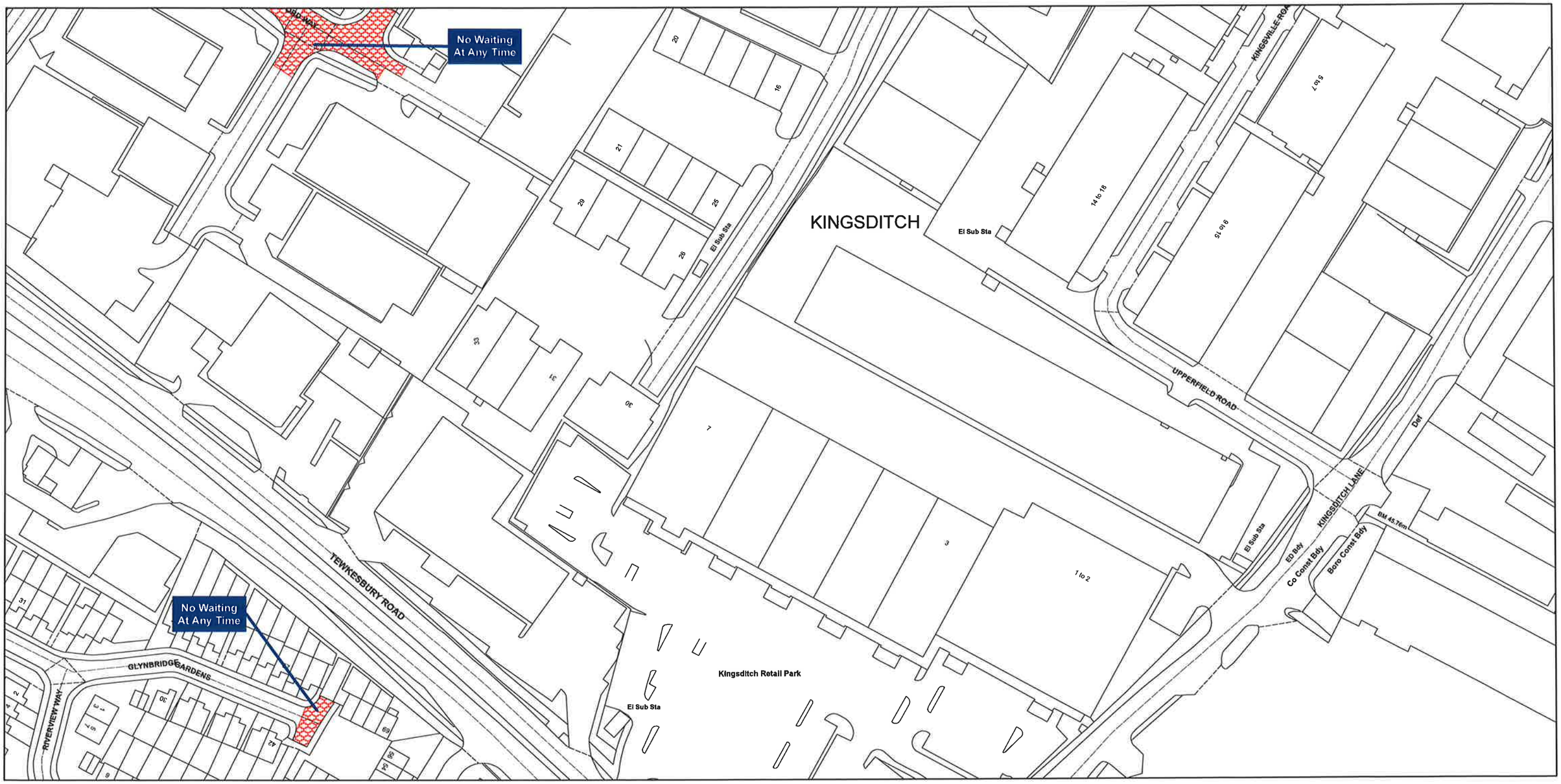

N

SCALE - 1:1250

Gloucestershire County Council (The Borough of Cheltenham) (Prohibition and Restriction of Waiting and Loading and Parking Places) (Consolidation) Order 2007

Gloucestershire COUNTY COUNCIL

R. Director of Law and Administration

Gloucestershire County Council
Environment Directorate
Shire Hall
Bearland
Gloucester
GL1 2TH

Produced from Ordnance Survey 1:1250 mapping with permission of the Controller of Her Majesty's Stationery Office © Crown Copyright. Licence No. 100019134 2007. Unauthorised reproduction infringes Crown Copyright and may lead to prosecution or civil proceedings.

AREA CODE: CE 91

CE 91

SHEET REVISION NUMBER - 1

SHEET ACTIVE FROM - 9th February 2012

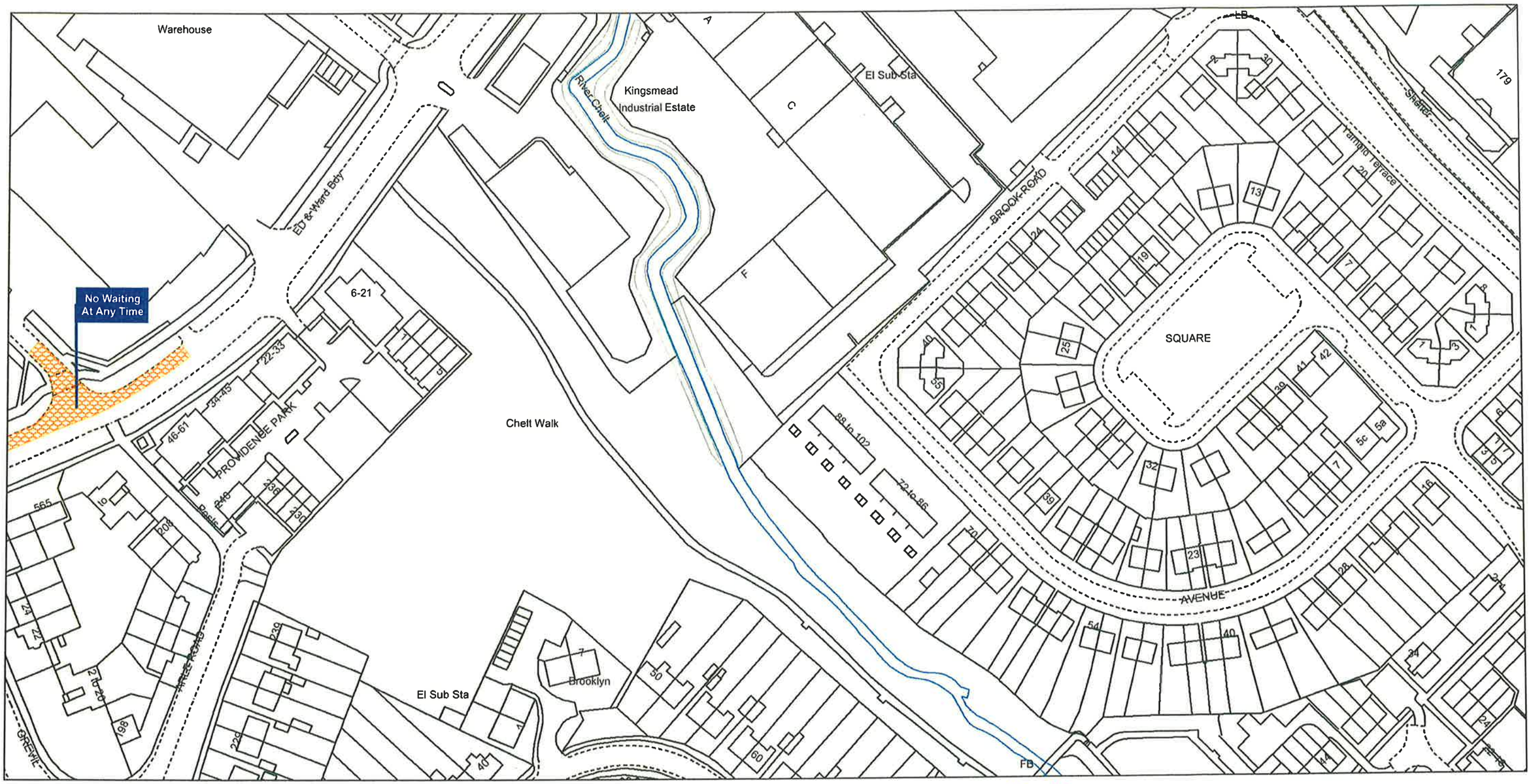

SCALE - 1:1250

Gloucestershire County Council (The Borough of Cheltenham) (Prohibition and Restriction of Waiting and Loading and Parking Places) Amendment (Consolidation) Order 2008

PB/48456

Gloucestershire COUNTY COUNCIL

C.A.L. Wray
for Director of Law and Administration

7840

Gloucestershire County Council
Environment Directorate
Shire Hall
Bearland
Gloucester
GL1 2TH

Produced from Ordnance Survey 1:1250 mapping with permission of the Controller of Her Majesty's Stationery Office "© Crown Copyright and database right 2011. Ordnance Survey 100019134. Unauthorised reproduction infringes Crown Copyright and may lead to prosecution or civil proceedings.

AREA CODE:CE 92

CE 92

SHEET REVISION NUMBER - 1

SHEET ACTIVE FROM - 5th November 2007

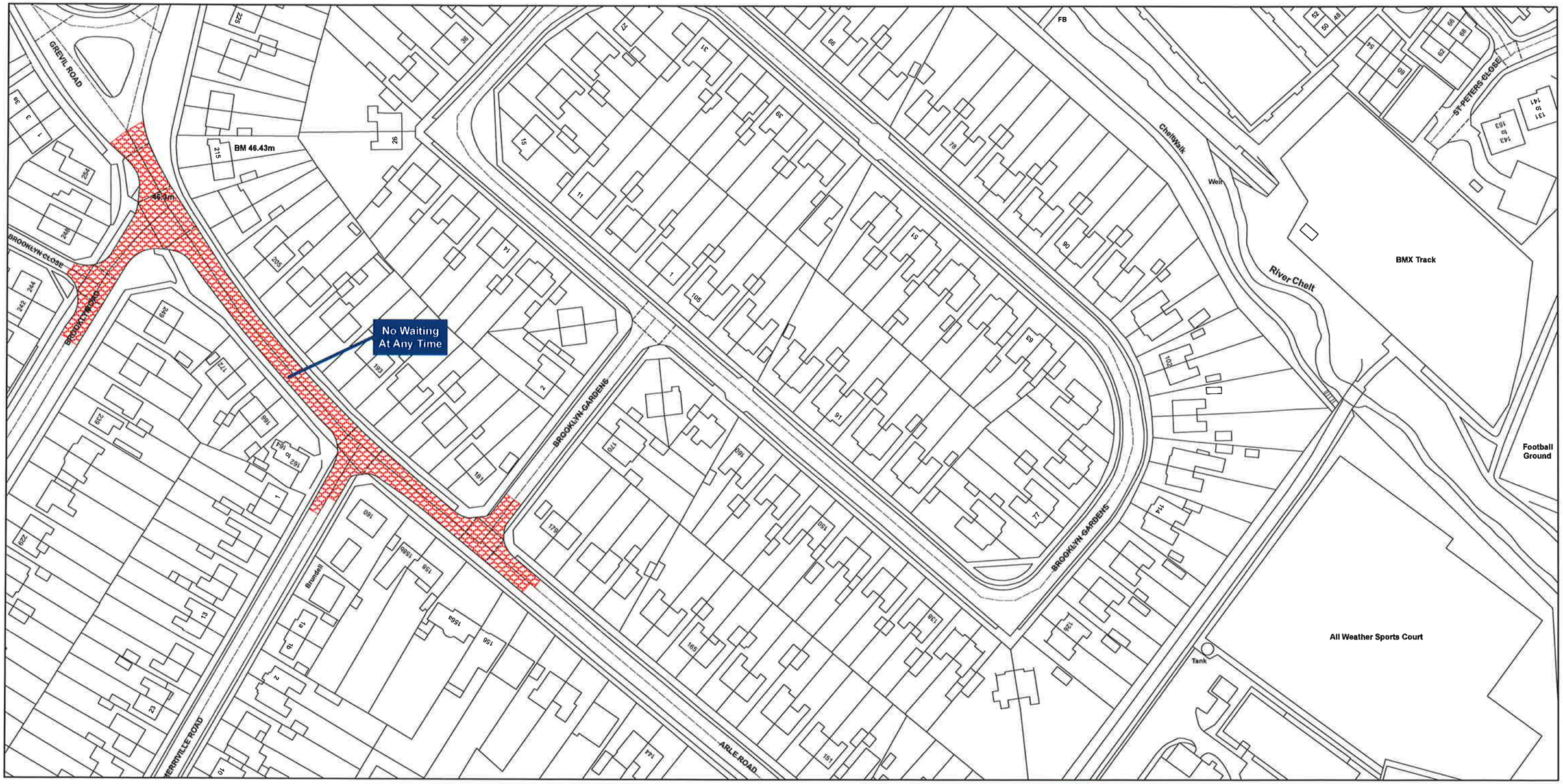

N

SCALE - 1:1250

Gloucestershire County Council (The Borough of Cheltenham) (Prohibition and Restriction of Waiting and Loading and Parking Places) (Consolidation) Order 2007

Gloucestershire
COUNTY COUNCIL

R. Director of Law and Administration

Gloucestershire County Council
Environment Directorate
Shire Hall
Bearland
Gloucester
GL1 2TH

Produced from Ordnance Survey 1:1250 mapping with permission of the Controller of Her Majesty's Stationery Office © Crown Copyright. Licence No. 100019134 2007. Unauthorised reproduction infringes Crown Copyright and may lead to prosecution or civil proceedings.

AREA CODE:CE 93

CE 93

SHEET REVISION NUMBER - 1

SHEET ACTIVE FROM - 5th November 2007

N

SCALE - 1:1250

Gloucestershire County Council (The Borough of Cheltenham) (Prohibition and Restriction of Waiting and Loading and Parking Places) (Consolidation) Order 2007

Director of Law and Administration

Gloucestershire County Council
Environment Directorate
Shire Hall
Bearland
Gloucester
GL1 2TH

Produced from Ordnance Survey 1:1250 mapping with permission of the Controller of Her Majesty's Stationery Office © Crown Copyright. Licence No. 100019134 2007. Unauthorised reproduction infringes Crown Copyright and may lead to prosecution or civil proceedings.

AREA CODE:CE 94

CE 94

SHEET REVISION NUMBER - 1

SHEET ACTIVE FROM - 5th November 2007

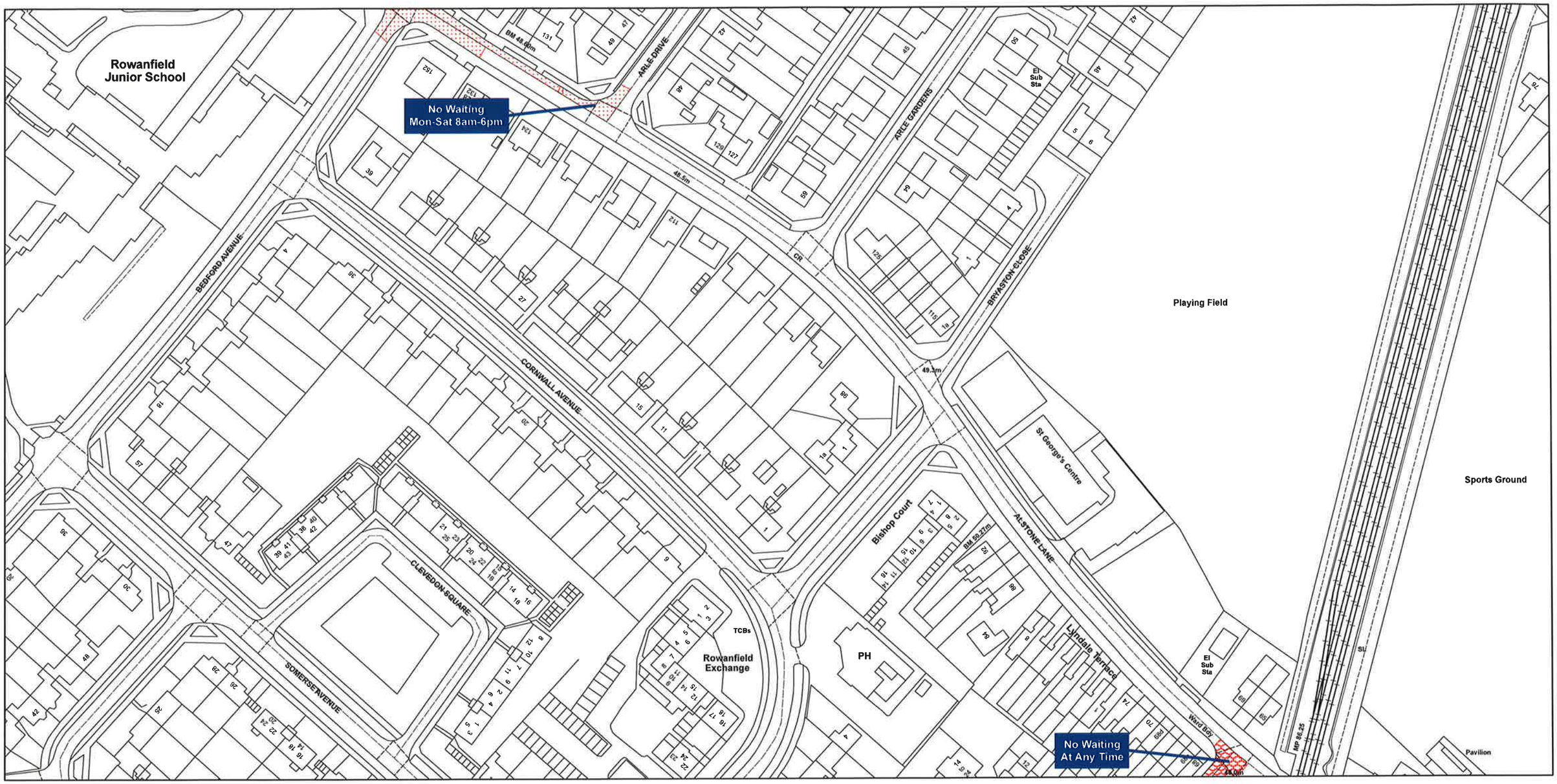

N

SCALE - 1:1250

Gloucestershire County Council (The Borough of Cheltenham) (Prohibition and Restriction of Waiting and Loading and Parking Places) (Consolidation) Order 2007

Gloucestershire COUNTY COUNCIL

B. Director of Law and Administration

Gloucestershire County Council
Environment Directorate
Shire Hall
Bearland
Gloucester
GL1 2TH

Produced from Ordnance Survey 1:1250 mapping with permission of the Controller of Her Majesty's Stationery Office © Crown Copyright. Licence No. 100019134 2007. Unauthorised reproduction infringes Crown Copyright and may lead to prosecution or civil proceedings.

AREA CODE:CE 95

CE 95

SHEET REVISION NUMBER - 1

SHEET ACTIVE FROM - 5th November 2007

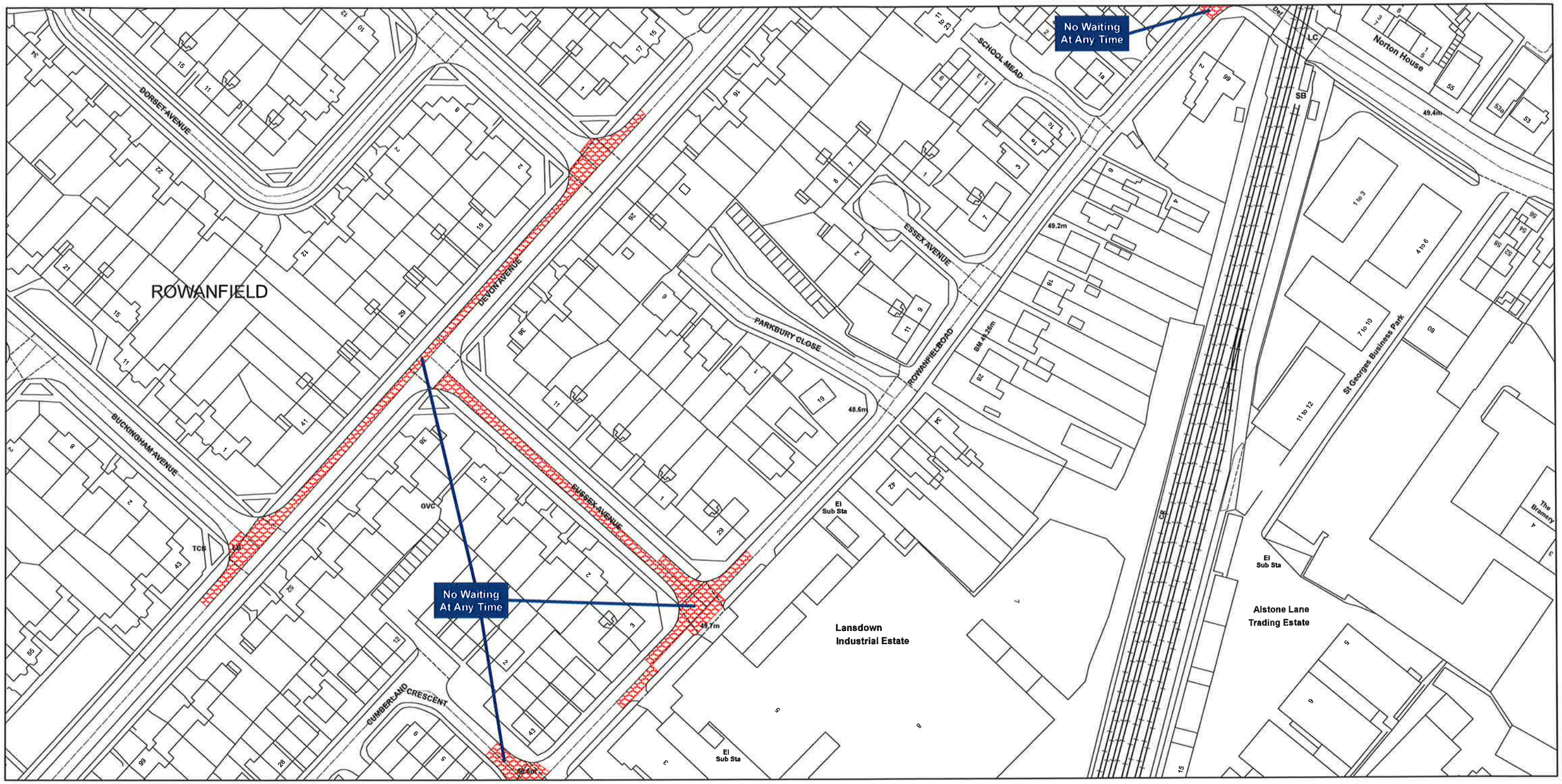

SCALE - 1:1250

N

Gloucestershire County Council (The Borough of Cheltenham) (Prohibition and Restriction of Waiting and Loading and Parking Places) (Consolidation) Order 2007

Gloucestershire COUNTY COUNCIL

R. Director of Law and Administration

Gloucestershire County Council
Environment Directorate
Shire Hall
Bearland
Gloucester
GL1 2TH

Produced from Ordnance Survey 1:1250 mapping with permission of the Controller of Her Majesty's Stationery Office © Crown Copyright. Licence No. 100019134 2007. Unauthorised reproduction infringes Crown Copyright and may lead to prosecution or civil proceedings.

AREA CODE: CE 96

CE 96

SHEET REVISION NUMBER - 2

SHEET ACTIVE FROM - 1st July 2017

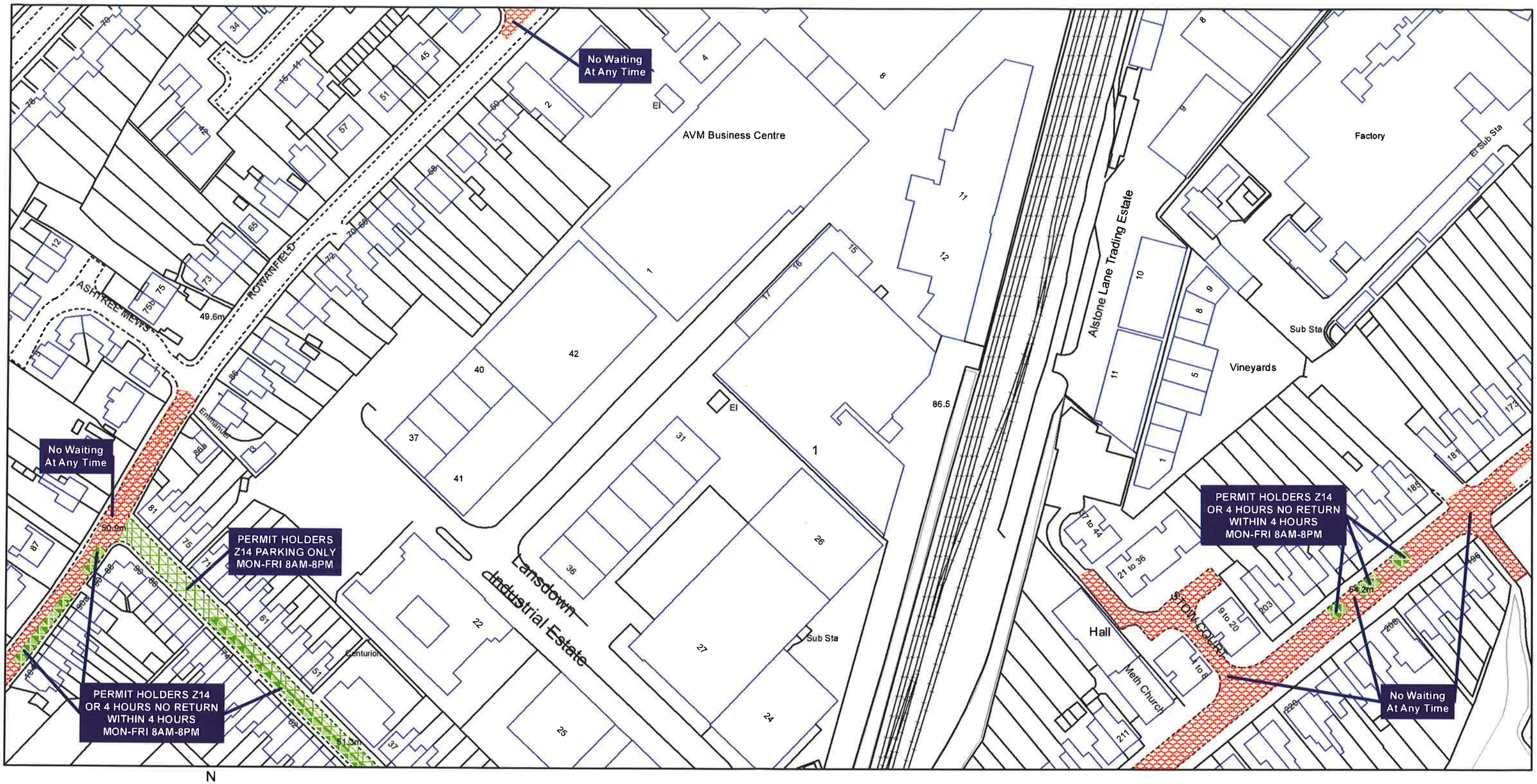

SCALE - 1:1250

N

Gloucestershire County Council (The Borough of Cheltenham) (Prohibition and Restriction of Waiting and Loading and Parking Places) Amendment (Consolidation) Order 2008

K. Farmer [K FORREST]
for Head of Legal Services

6483

Ref:- 60327

Gloucestershire County Council
Shire Hall
Bearland
Gloucester
GL1 2TH

© Crown Copyright and database rights 2013, Ordnance Survey 100019134

You are not permitted to copy, sub-license, distribute or sell any of this data to third parties in any form

AREA CODE: CE 97

CE 97

SHEET REVISION NUMBER - 6

SHEET ACTIVE FROM - 1st July 2017

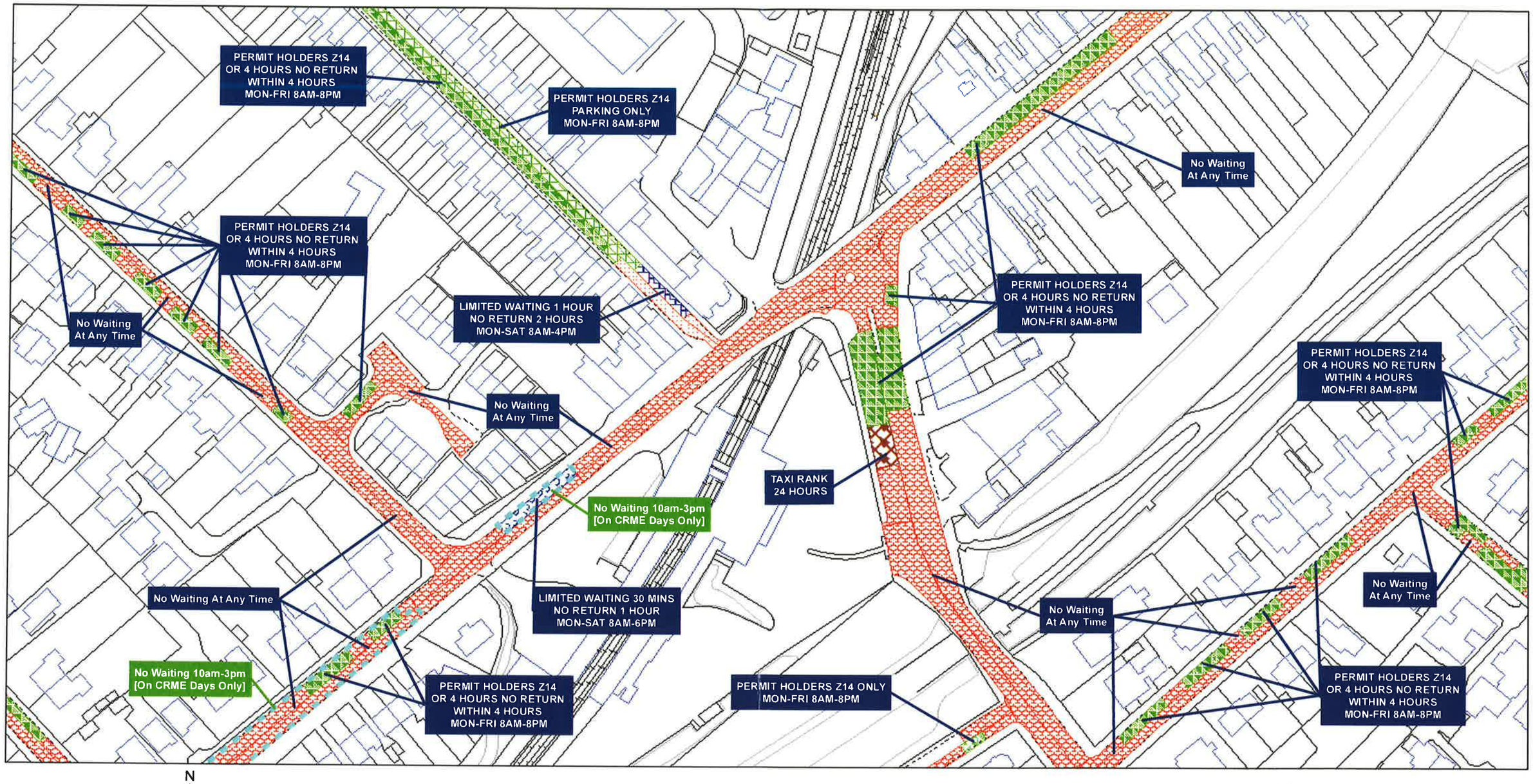

SCALE - 1:1250

N

Gloucestershire County Council (The Borough of Cheltenham) (Prohibition and Restriction of Waiting and Loading and Parking Places) Amendment (Consolidation) Order 2008

CRME: Cheltenham Racecourse Major Event

Gloucestershire COUNTY COUNCIL

K. Farmer [K FARMER]

for Head of Legal Services

6484

Ref:- 60327

Gloucestershire County Council
Shire Hall
Bearland
Gloucester
GL1 2TH

© Crown Copyright and database rights 2013, Ordnance Survey 100019134

You are not permitted to copy, sub-license, distribute or sell any of this data to third parties in any form

AREA CODE: CE 98

CE 98

SHEET REVISION NUMBER - 5

SHEET ACTIVE FROM - 1st July 2017

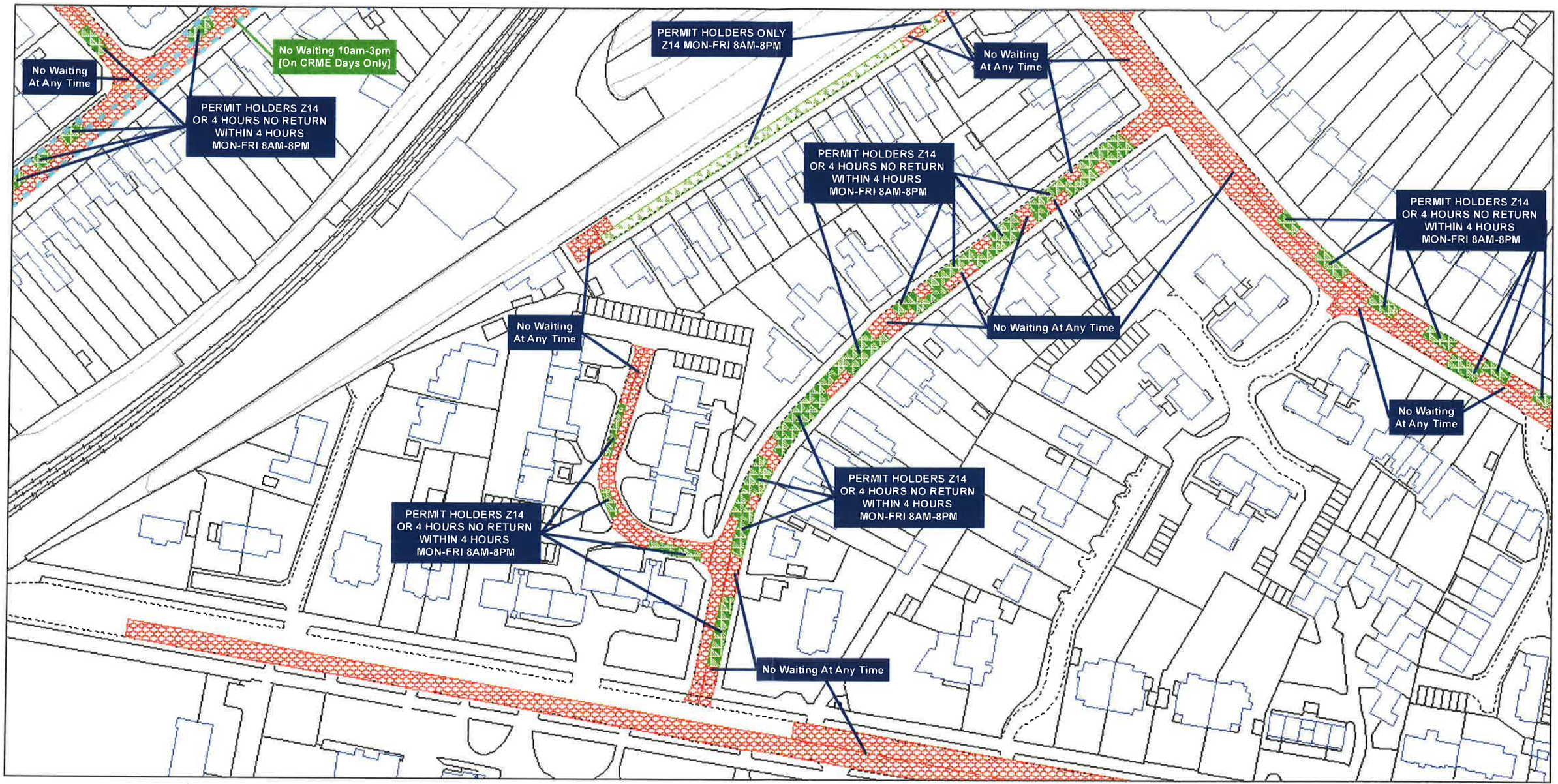

SCALE - 1:1250

N

Gloucestershire County Council (The Borough of Cheltenham) (Prohibition and Restriction of Waiting and Loading and Parking Places) Amendment (Consolidation) Order 2008

CRME: Cheltenham Racecourse Major Event

Gloucestershire COUNTY COUNCIL

K. Forrest [K FORREST]

for Head of Legal Services

6485

cf;-60327

Gloucestershire County Council
Shire Hall
Bearland
Gloucester
GL1 2TH

© Crown Copyright and database rights 2013, Ordnance Survey 100019134

You are not permitted to copy, sub-license, distribute or sell any of this data to third parties in any form

AREA CODE: CE 99

CE 99

SHEET REVISION NUMBER - 2

SHEET ACTIVE FROM - 1st July 2017

N

SCALE - 1:1250

Gloucestershire County Council (The Borough of Cheltenham)
(Prohibition and Restriction of Waiting and Loading and
Parking Places) Amendment (Consolidation) Order 2008

K. Farmer [L Forrest]

Head of
Legal Services

6486

Ref:- 60327

Gloucestershire County Council
Shire Hall
Bearland
Gloucester
GL1 2TH

© Crown Copyright and database rights 2013, Ordnance Survey 100019134

You are not permitted to copy, sub-license, distribute or sell any of this data to third parties in any form

AREA CODE:CE 101

CE 101

SHEET REVISION NUMBER - 1

SHEET ACTIVE FROM - 5th November 2007

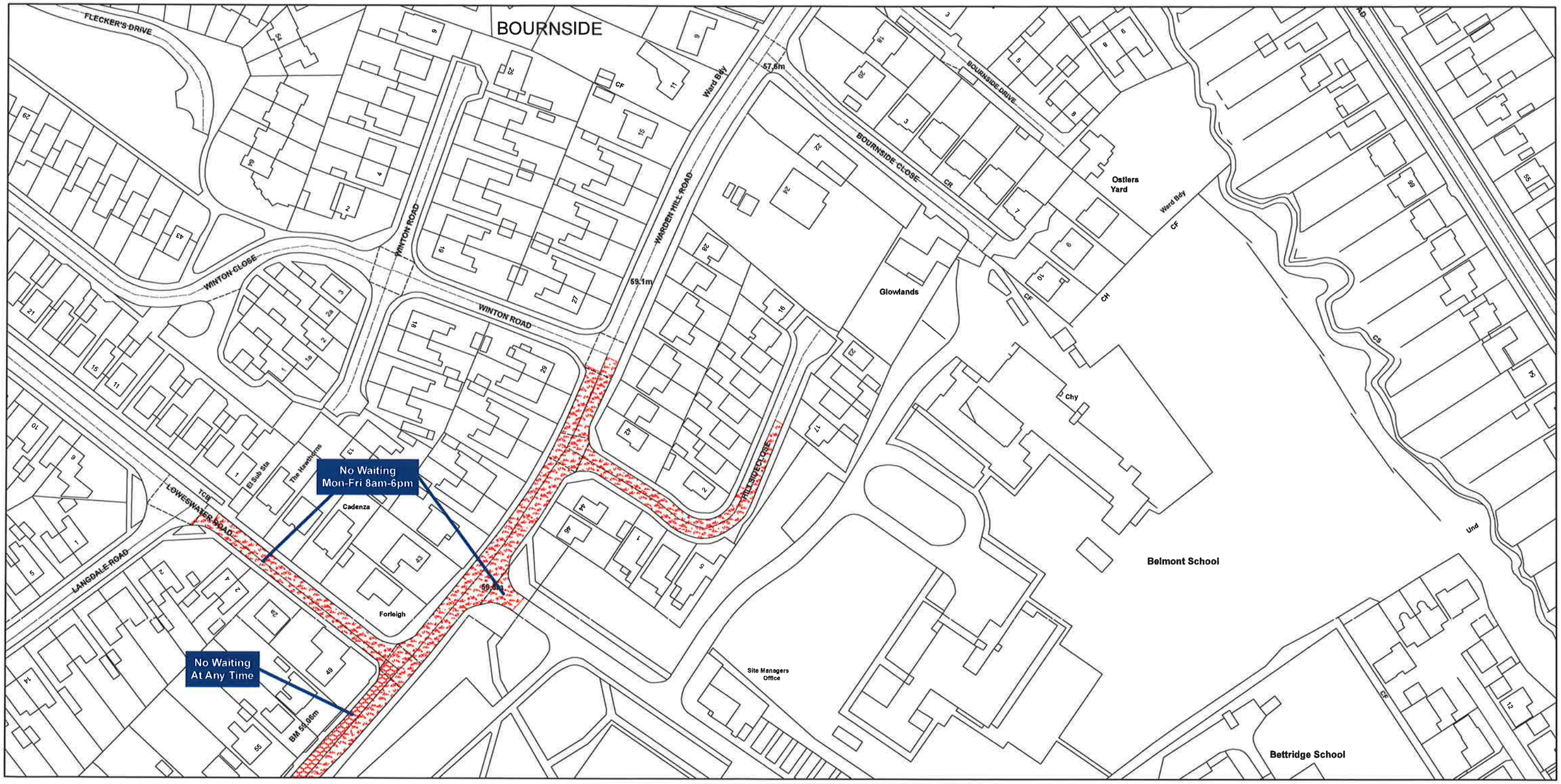

SCALE - 1:1250

N

Gloucestershire County Council (The Borough of Cheltenham) (Prohibition and Restriction of Waiting and Loading and Parking Places) (Consolidation) Order 2007

Gloucestershire COUNTY COUNCIL

Director of Law and Administration

Gloucestershire County Council
Environment Directorate
Shire Hall
Bearland
Gloucester
GL1 2TH

Produced from Ordnance Survey 1:1250 mapping with permission of the Controller of Her Majesty's Stationery Office © Crown Copyright. Licence No. 100019134 2007. Unauthorised reproduction infringes Crown Copyright and may lead to prosecution or civil proceedings.

AREA CODE:CE 102

CE 102

SHEET REVISION NUMBER - 1

SHEET ACTIVE FROM - 5th November 2007

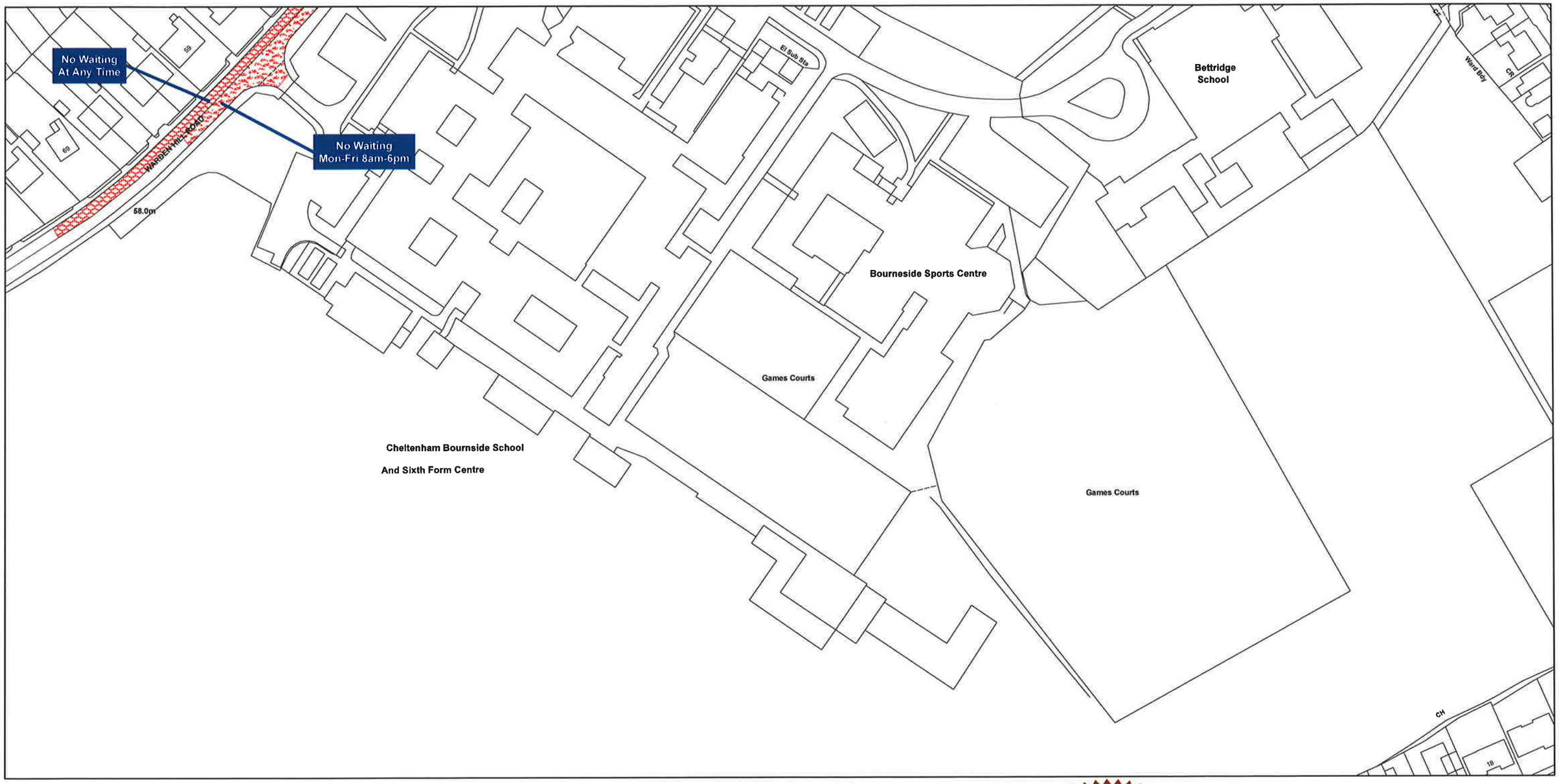

SCALE - 1:1250

N

Gloucestershire County Council (The Borough of Cheltenham) (Prohibition and Restriction of Waiting and Loading and Parking Places) (Consolidation) Order 2007

Gloucestershire
COUNTY COUNCIL

Director of
Law and Administration

Gloucestershire County Council
Environment Directorate
Shire Hall
Bearland
Gloucester
GL1 2TH

Produced from Ordnance Survey 1:1250 mapping with permission of the Controller of Her Majesty's Stationery Office © Crown Copyright. Licence No. 100019134 2007. Unauthorised reproduction infringes Crown Copyright and may lead to prosecution or civil proceedings.

AREA CODE: CE 104

CE 104

SHEET REVISION NUMBER - 2

SHEET ACTIVE FROM - 8th July 2010

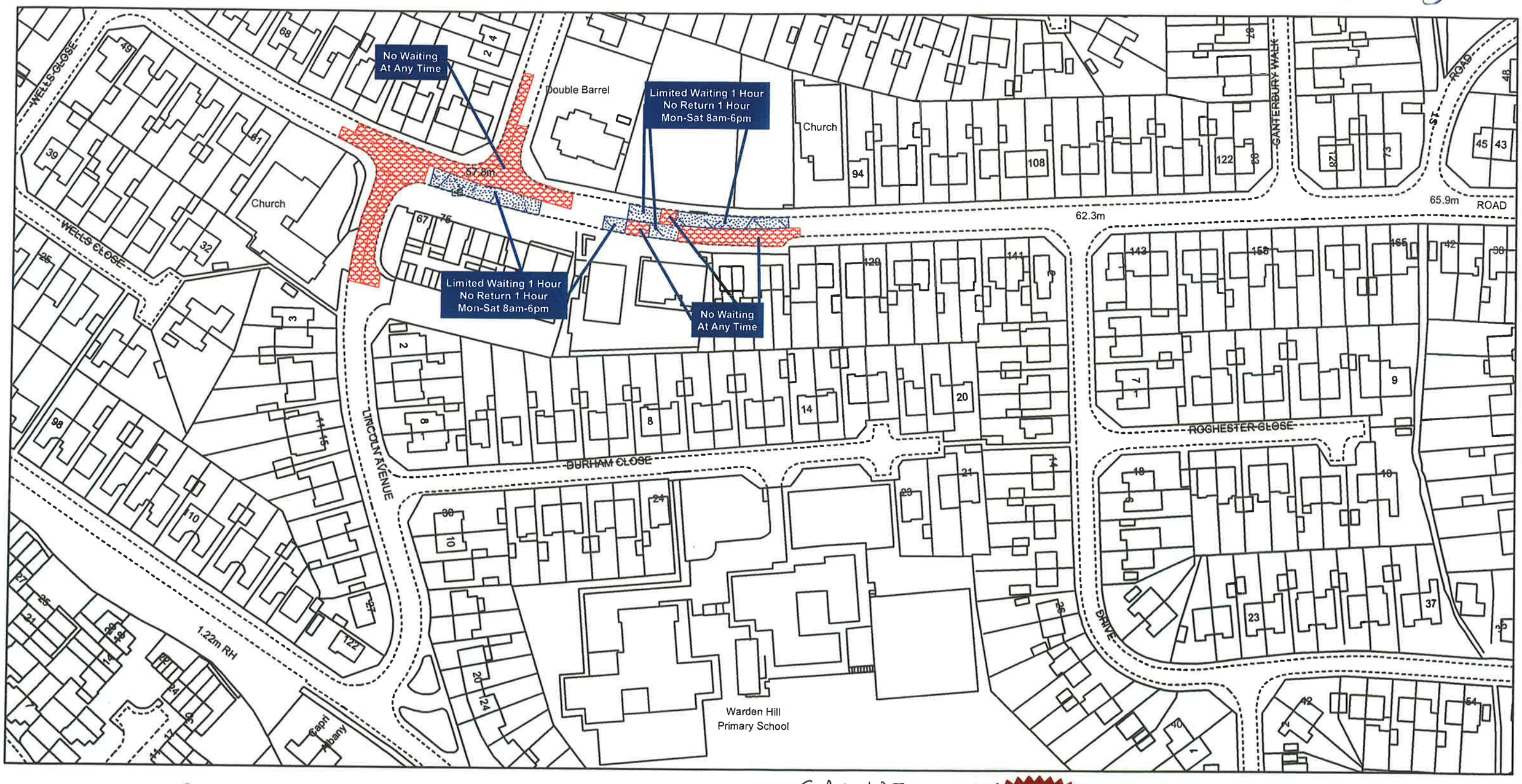

SCALE - 1:1250 ±

Gloucestershire County Council (The Borough of Cheltenham) (Prohibition and Restriction of Waiting and Loading and Parking Places) (Consolidation) Order 2008

C.A.L. Wray

Gloucestershire
COUNTY COUNCIL

Director of
Law and Administration

Gloucestershire County Council
Environment Directorate
Shire Hall
Bearland
Gloucester
GL1 2TH

File 45204

Produced from Ordnance Survey 1:1250 mapping with permission of the Controller of Her Majesty's Stationery Office © Crown Copyright. Licence No. 100019134 2007. Unauthorised reproduction infringes Crown Copyright and may lead to prosecution or civil proceedings.

AREA CODE:CF 85

CF 85

SHEET REVISION NUMBER - 1

SHEET ACTIVE FROM - 5th November 2007

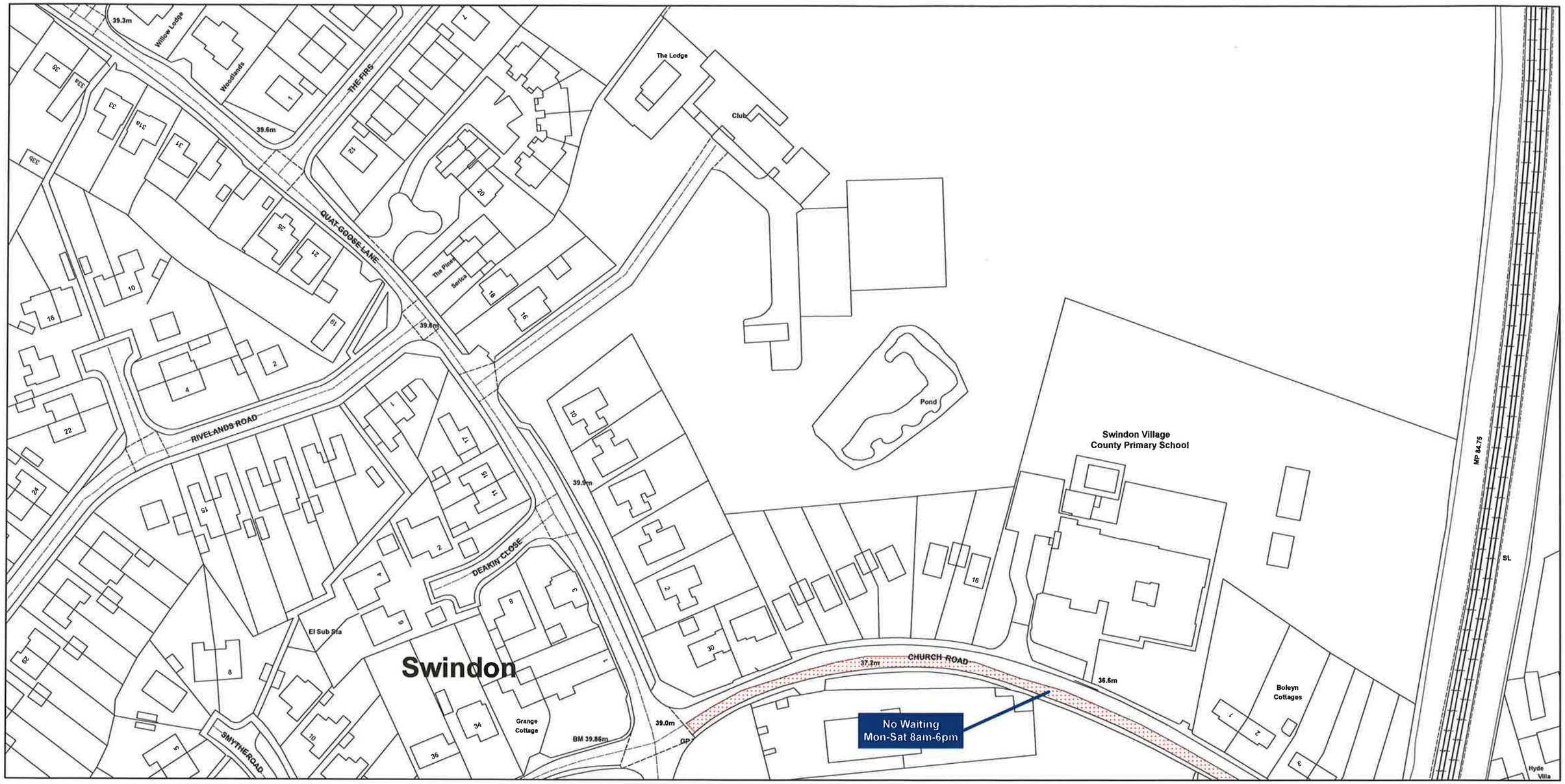

SCALE - 1:1250

N

Gloucestershire County Council (The Borough of Cheltenham)
(Prohibition and Restriction of Waiting and Loading and
Parking Places) (Consolidation) Order 2007

Gloucestershire
COUNTY COUNCIL

R. Director of
Law and Administration

Gloucestershire County Council
Environment Directorate
Shire Hall
Bearland
Gloucester
GL1 2TH

Produced from Ordnance Survey 1:1250 mapping with permission of the Controller of Her Majesty's Stationery Office © Crown Copyright. Licence No. 100019134 2007. Unauthorised reproduction infringes Crown Copyright and may lead to prosecution or civil proceedings.

AREA CODE:CF 86

CF 86

SHEET REVISION NUMBER - 1

SHEET ACTIVE FROM - 5th November 2007

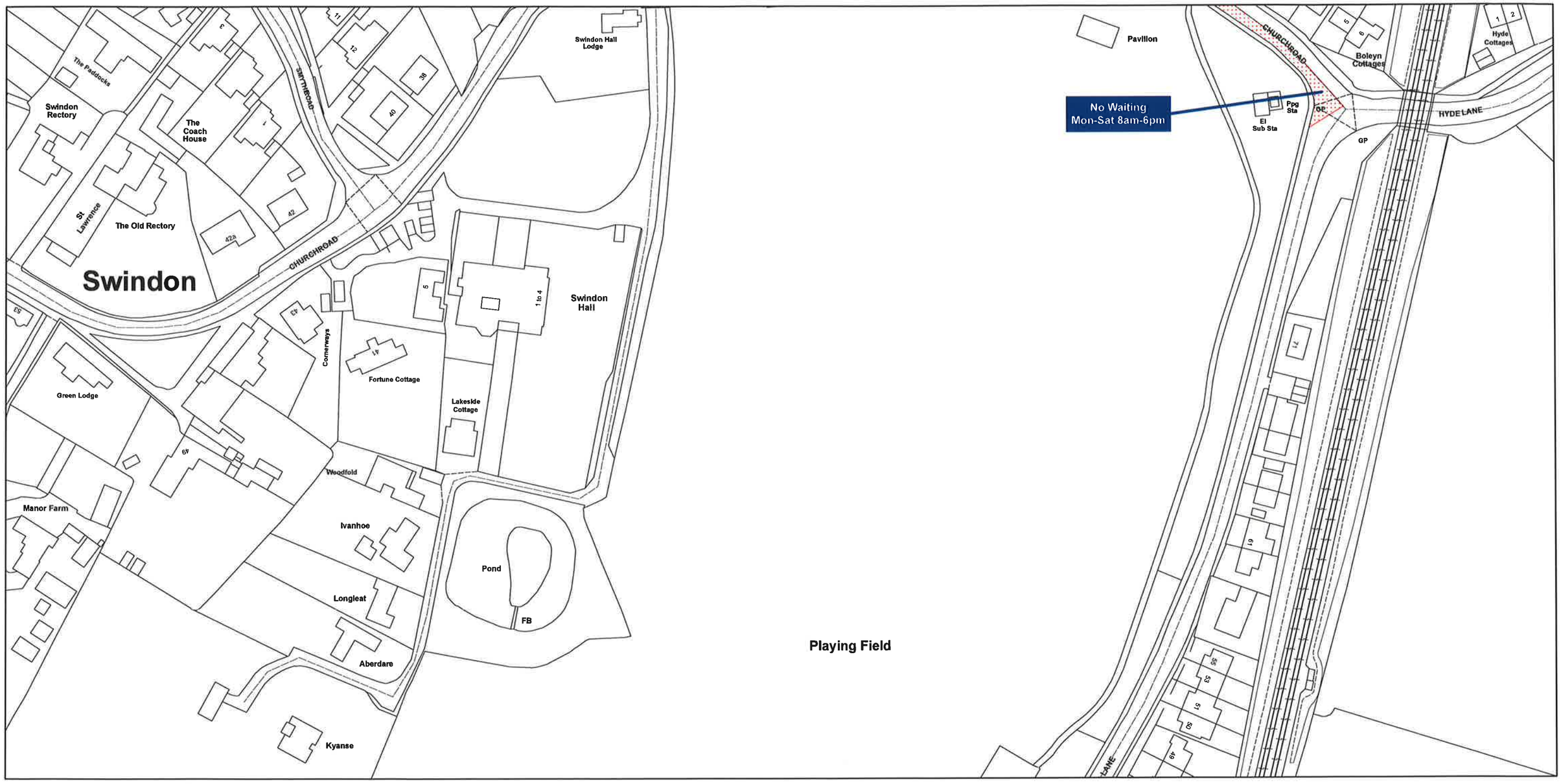

N

SCALE - 1:1250

Gloucestershire County Council (The Borough of Cheltenham) (Prohibition and Restriction of Waiting and Loading and Parking Places) (Consolidation) Order 2007

Gloucestershire COUNTY COUNCIL

Director of Law and Administration

Gloucestershire County Council
Environment Directorate
Shire Hall
Bearland
Gloucester
GL1 2TH

Produced from Ordnance Survey 1:1250 mapping with permission of the Controller of Her Majesty's Stationery Office © Crown Copyright. Licence No. 100019134 2007. Unauthorised reproduction infringes Crown Copyright and may lead to prosecution or civil proceedings.

AREA CODE:CF 88

CF 88

SHEET REVISION NUMBER - 1

SHEET ACTIVE FROM - 5th November 2007

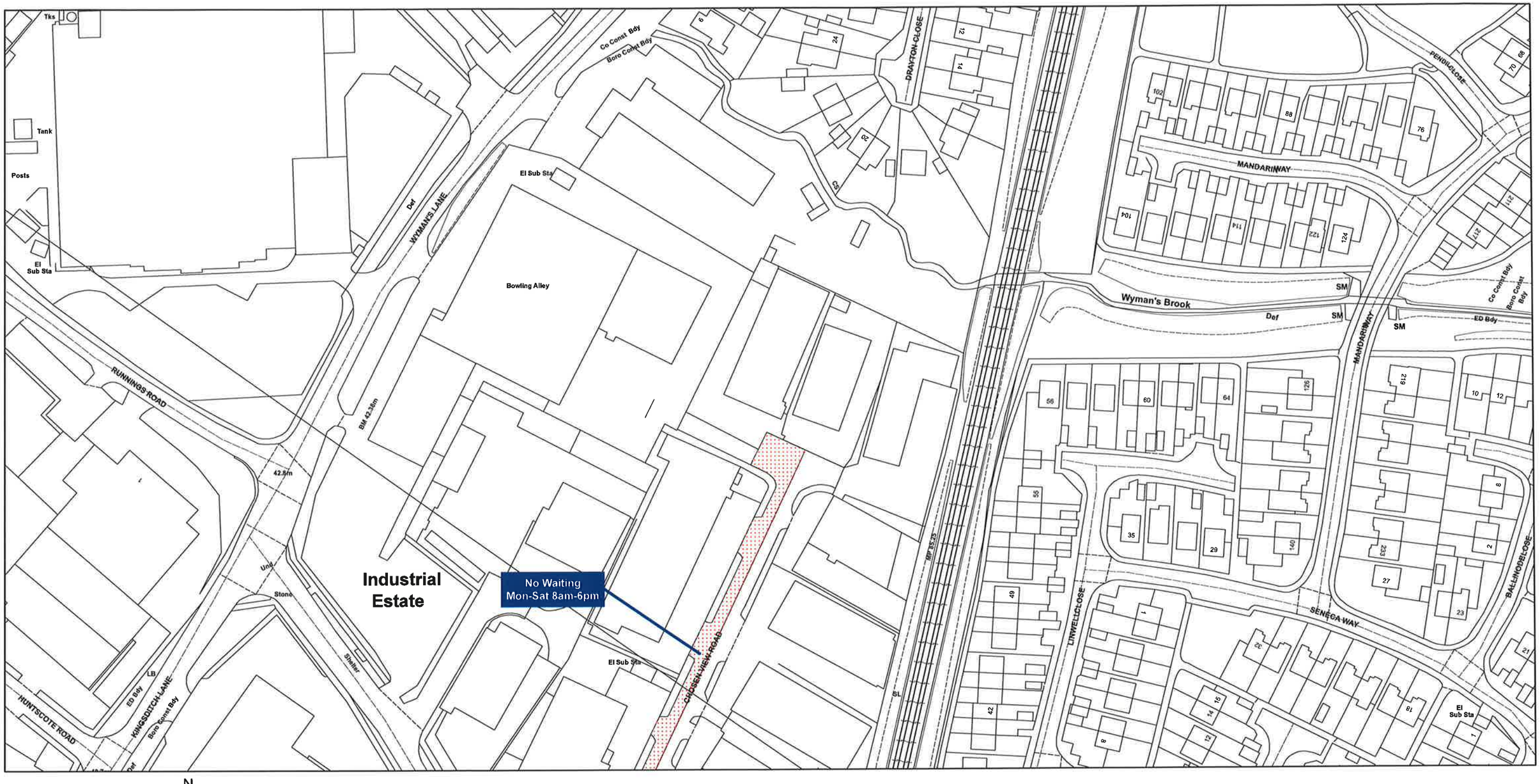

SCALE - 1:1250

Gloucestershire County Council (The Borough of Cheltenham) (Prohibition and Restriction of Waiting and Loading and Parking Places) (Consolidation) Order 2007

Gloucestershire COUNTY COUNCIL

R. Director of Law and Administration

Gloucestershire County Council
Environment Directorate
Shire Hall
Bearland
Gloucester
GL1 2TH

Produced from Ordnance Survey 1:1250 mapping with permission of the Controller of Her Majesty's Stationery Office © Crown Copyright. Licence No. 100019134 2007. Unauthorised reproduction infringes Crown Copyright and may lead to prosecution or civil proceedings.

AREA CODE: CF 89

CF 89

SHEET REVISION NUMBER - 2

SHEET ACTIVE FROM - 10th January 2017

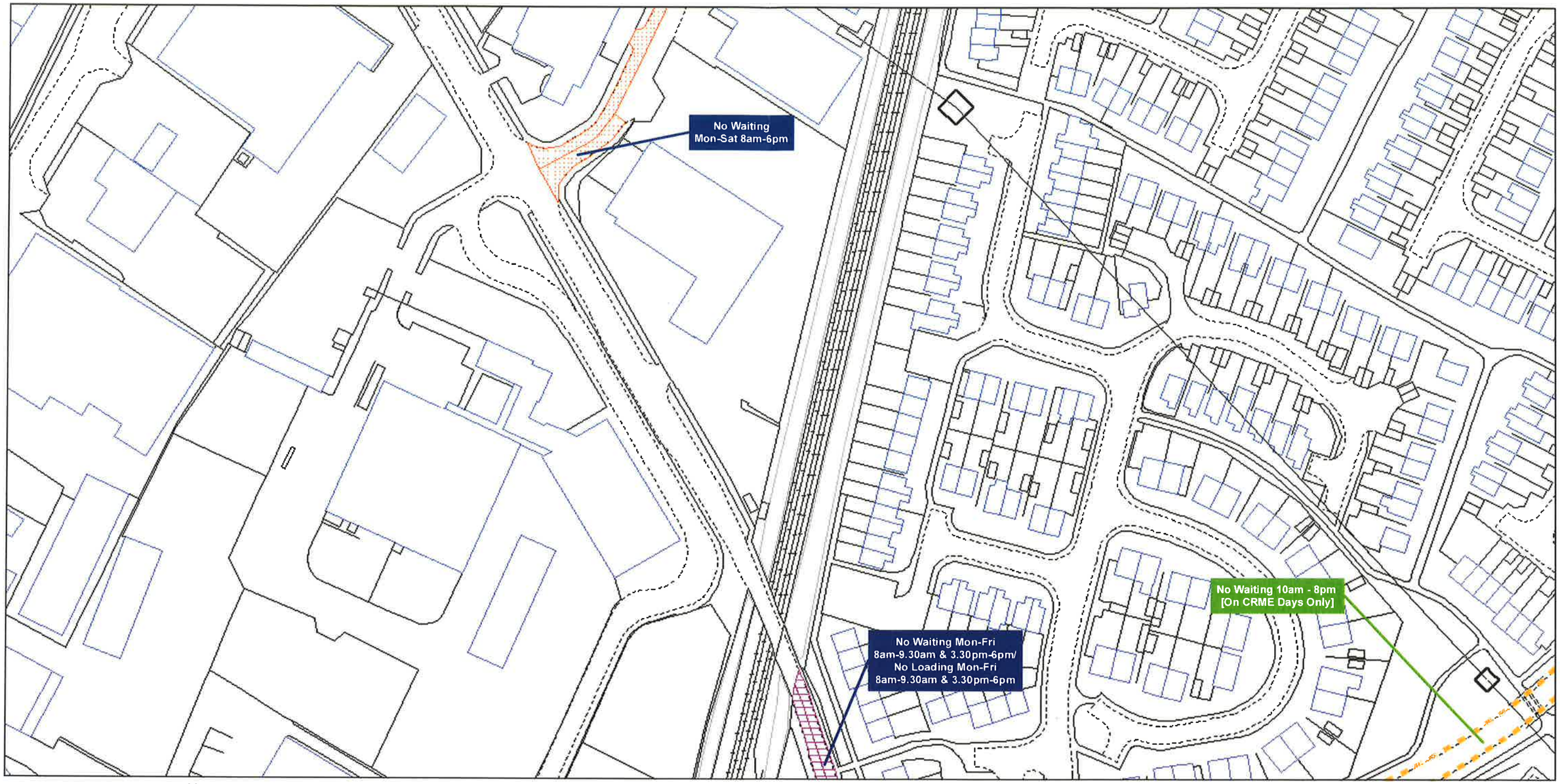

SCALE - 1:1250

N

Ref: 54681

Gloucestershire County Council (The Borough of Cheltenham) (Prohibition and Restriction of Waiting and Loading and Parking Places) Amendment (Consolidation) Order 2008

CRME: Cheltenham Racecourse Major Event

Gloucestershire COUNTY COUNCIL

for Head of Legal Services

6460

Gloucestershire County Council
Shire Hall
Bearland
Gloucester
GL1 2TH

© Crown Copyright and database rights 2013, Ordnance Survey 100019134

You are not permitted to copy, sub-license, distribute or sell any of this data to third parties in any form

AREA CODE: CF 90

CF 90

SHEET REVISION NUMBER - 2

SHEET ACTIVE FROM - 10th January 2017

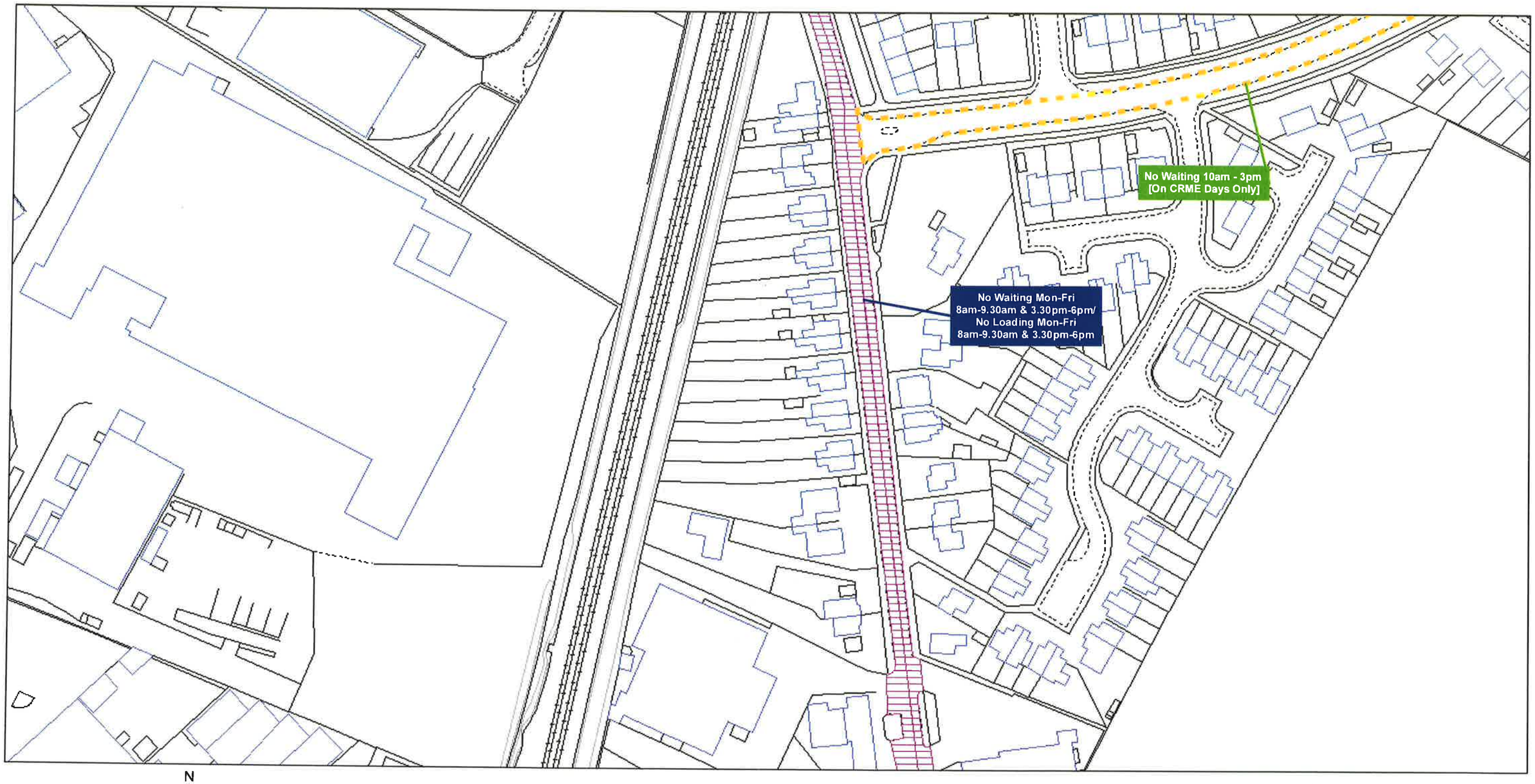

SCALE - 1:1250

N

Gloucestershire County Council (The Borough of Cheltenham) (Prohibition and Restriction of Waiting and Loading and Parking Places) Amendment (Consolidation) Order 2008

CRME: Cheltenham Racecourse Major Event

Gloucestershire COUNTY COUNCIL

Head of [illegible] Services

Ref:- SU681

Gloucestershire County Council
Shire Hall
Bearland
Gloucester
GL1 2TH

© Crown Copyright and database rights 2013, Ordnance Survey 100019134

You are not permitted to copy, sub-license, distribute or sell any of this data to third parties in any form

AREA CODE:CF 91

CF 91

SHEET REVISION NUMBER - 1

SHEET ACTIVE FROM - 5th November 2007

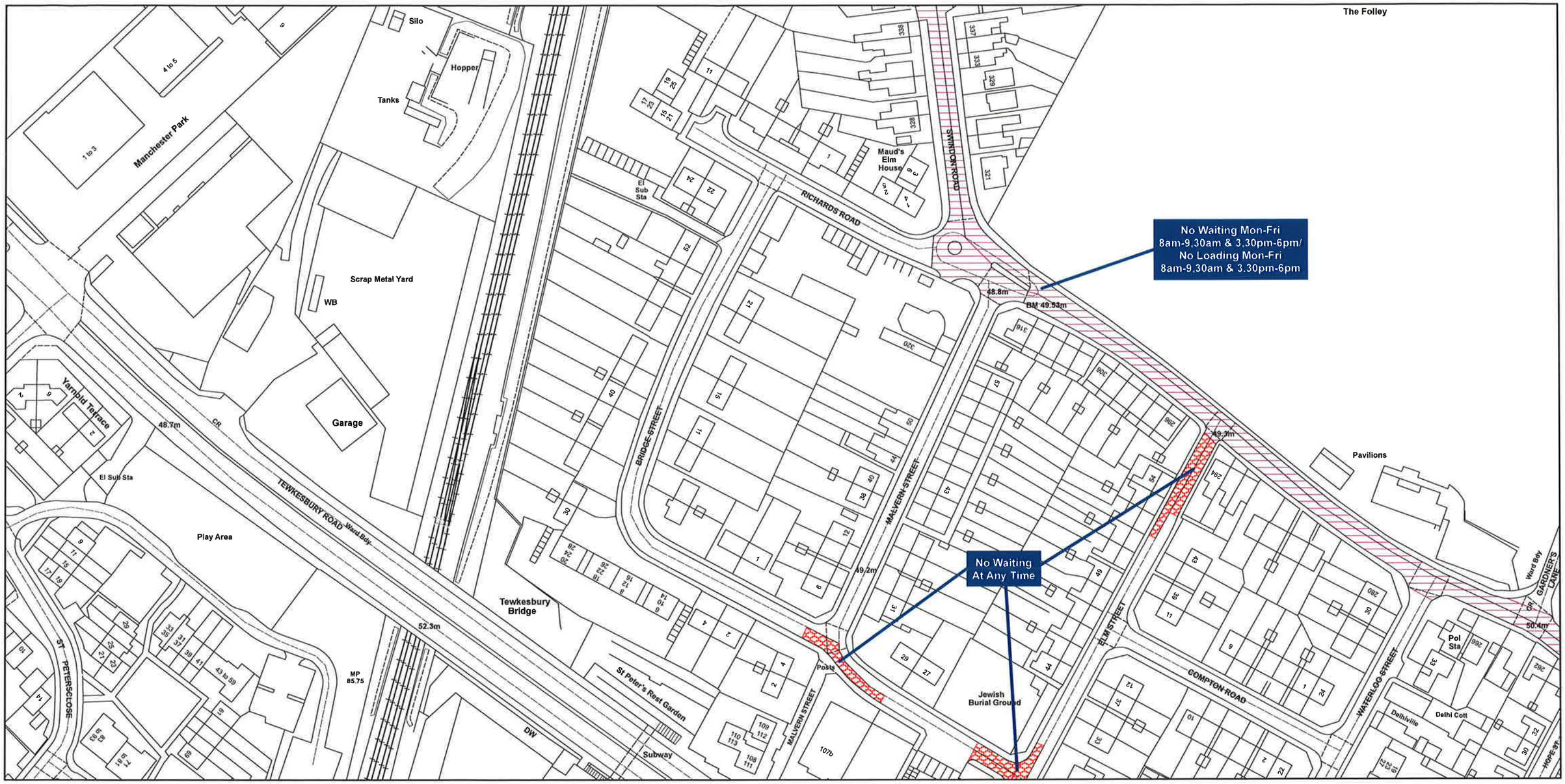

SCALE - 1:1250

N

Gloucestershire County Council (The Borough of Cheltenham) (Prohibition and Restriction of Waiting and Loading and Parking Places) (Consolidation) Order 2007

Gloucestershire COUNTY COUNCIL

Director of Law and Administration

Gloucestershire County Council
Environment Directorate
Shire Hall
Bearland
Gloucester
GL1 2TH

Produced from Ordnance Survey 1:1250 mapping with permission of the Controller of Her Majesty's Stationery Office © Crown Copyright. Licence No. 100019134 2007. Unauthorised reproduction infringes Crown Copyright and may lead to prosecution or civil proceedings.

AREA CODE: CF 92

CF 92

SHEET REVISION NUMBER - 2

SHEET ACTIVE FROM - 25th April 2012

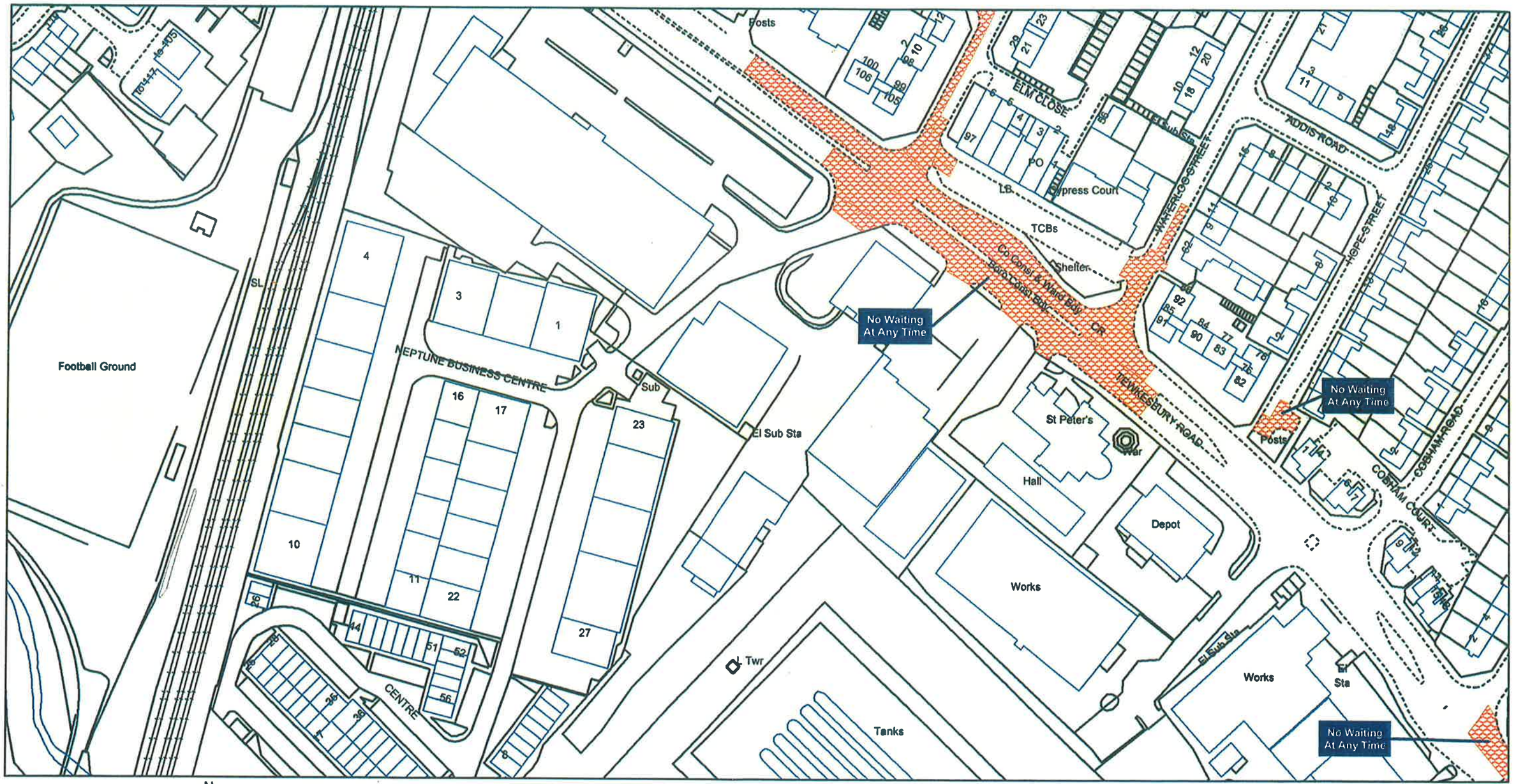

SCALE - 1:1250

N

Ref:- 49222

Gloucestershire County Council (The Borough of Cheltenham) (Prohibition and Restriction of Waiting and Loading and Parking Places) Amendment (Consolidation) Order 2008

Gloucestershire COUNTY COUNCIL

G.M. Parkinson

for Director of Law and Administration

Gloucestershire County Council
Shire Hall
Bearland
Gloucester
GL1 2TH

Produced from Ordnance Survey 1:1250 mapping with permission of the Controller of Her Majesty's Stationery Office "© Crown Copyright and database right 2011. Ordnance Survey 100019134. Unauthorised reproduction infringes Crown Copyright and may lead to prosecution or civil proceedings.

AREA CODE:CF 93

CF 93

SHEET REVISION NUMBER - 1

SHEET ACTIVE FROM - 5th November 2007

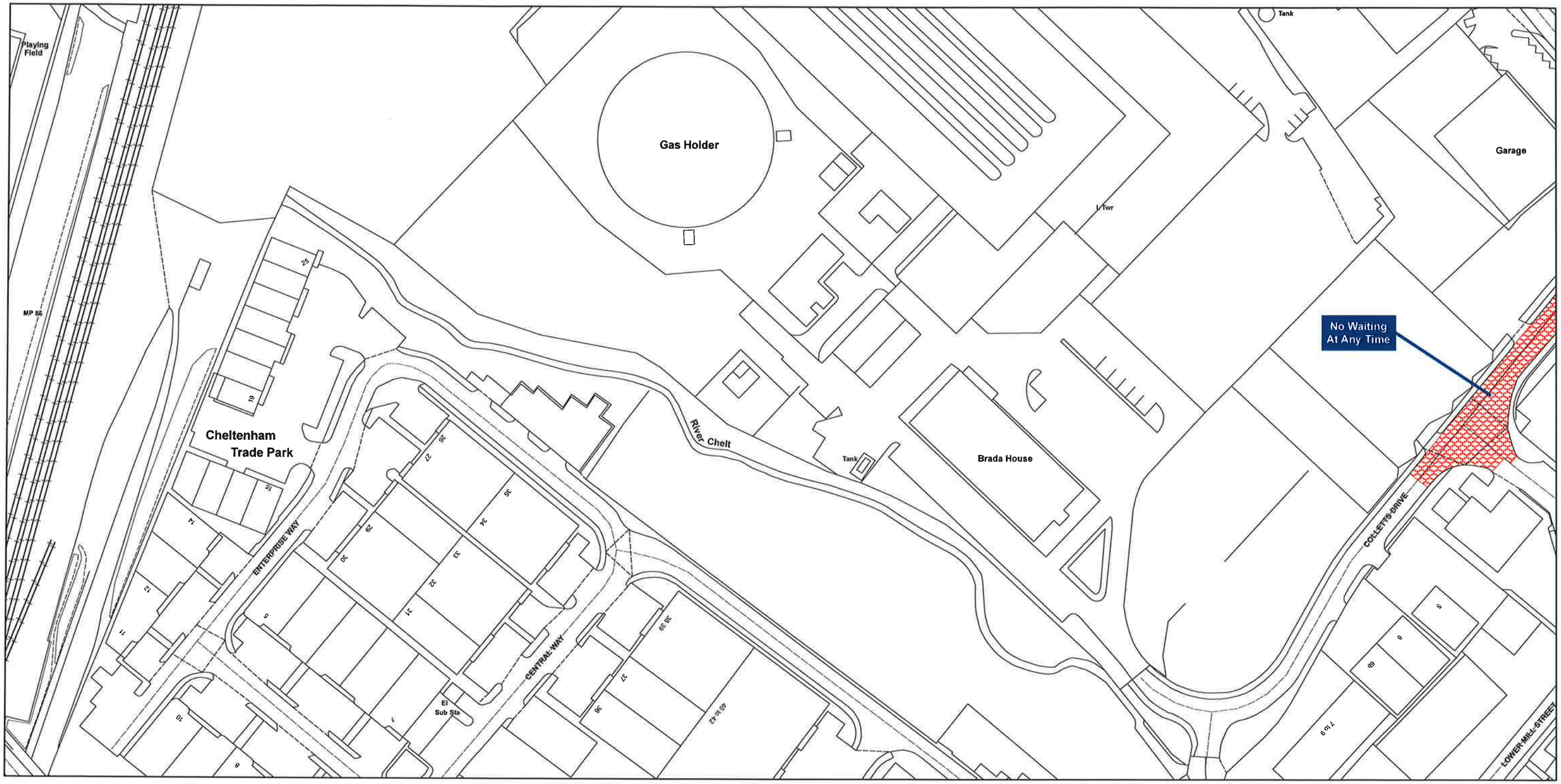

SCALE - 1:1250

N

Gloucestershire County Council (The Borough of Cheltenham) (Prohibition and Restriction of Waiting and Loading and Parking Places) (Consolidation) Order 2007

Gloucestershire COUNTY COUNCIL

B. Director of Law and Administration

Gloucestershire County Council
Environment Directorate
Shire Hall
Bearland
Gloucester
GL1 2TH

Produced from Ordnance Survey 1:1250 mapping with permission of the Controller of Her Majesty's Stationery Office © Crown Copyright. Licence No. 100019134 2007. Unauthorised reproduction infringes Crown Copyright and may lead to prosecution or civil proceedings.

AREA CODE: CF 94

CF 94

SHEET REVISION NUMBER - 3

SHEET ACTIVE FROM - 1st July 2017

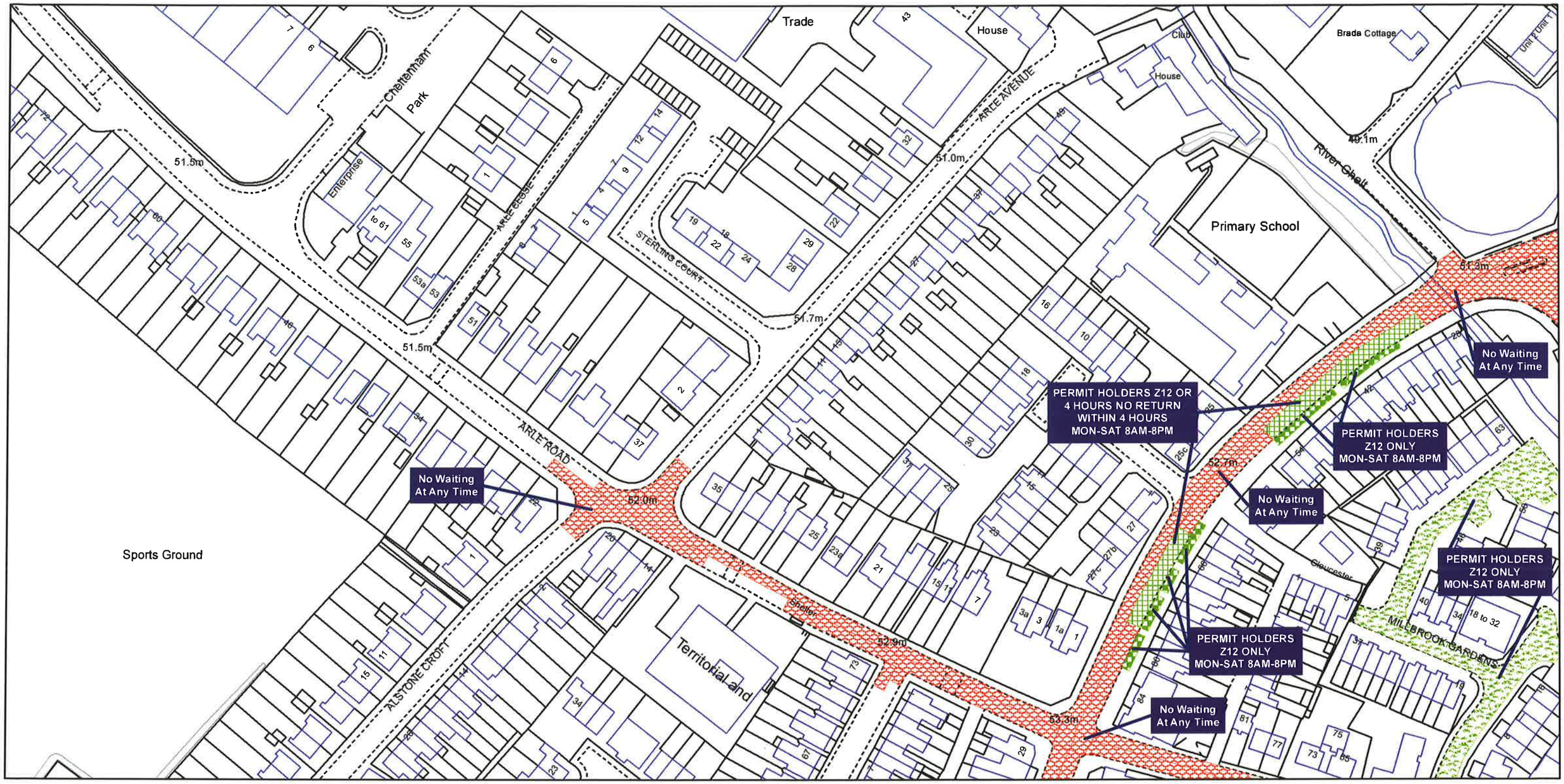

SCALE - 1:1250

Gloucestershire County Council (The Borough of Cheltenham)
(Prohibition and Restriction of Waiting and Loading and
Parking Places) Amendment (Consolidation) Order 2008

K. Farmer [K FORREST]

for Head of
Legal Services

Ref:- 60327

Gloucestershire County Council
Shire Hall
Bearland
Gloucester
GL1 2TH

© Crown Copyright and database rights 2013, Ordnance Survey 100019134

You are not permitted to copy, sub-license, distribute or sell any of this data to third parties in any form

AREA CODE: CF 95

CF 95

SHEET REVISION NUMBER - 2.

SHEET ACTIVE FROM - 1st July 2017

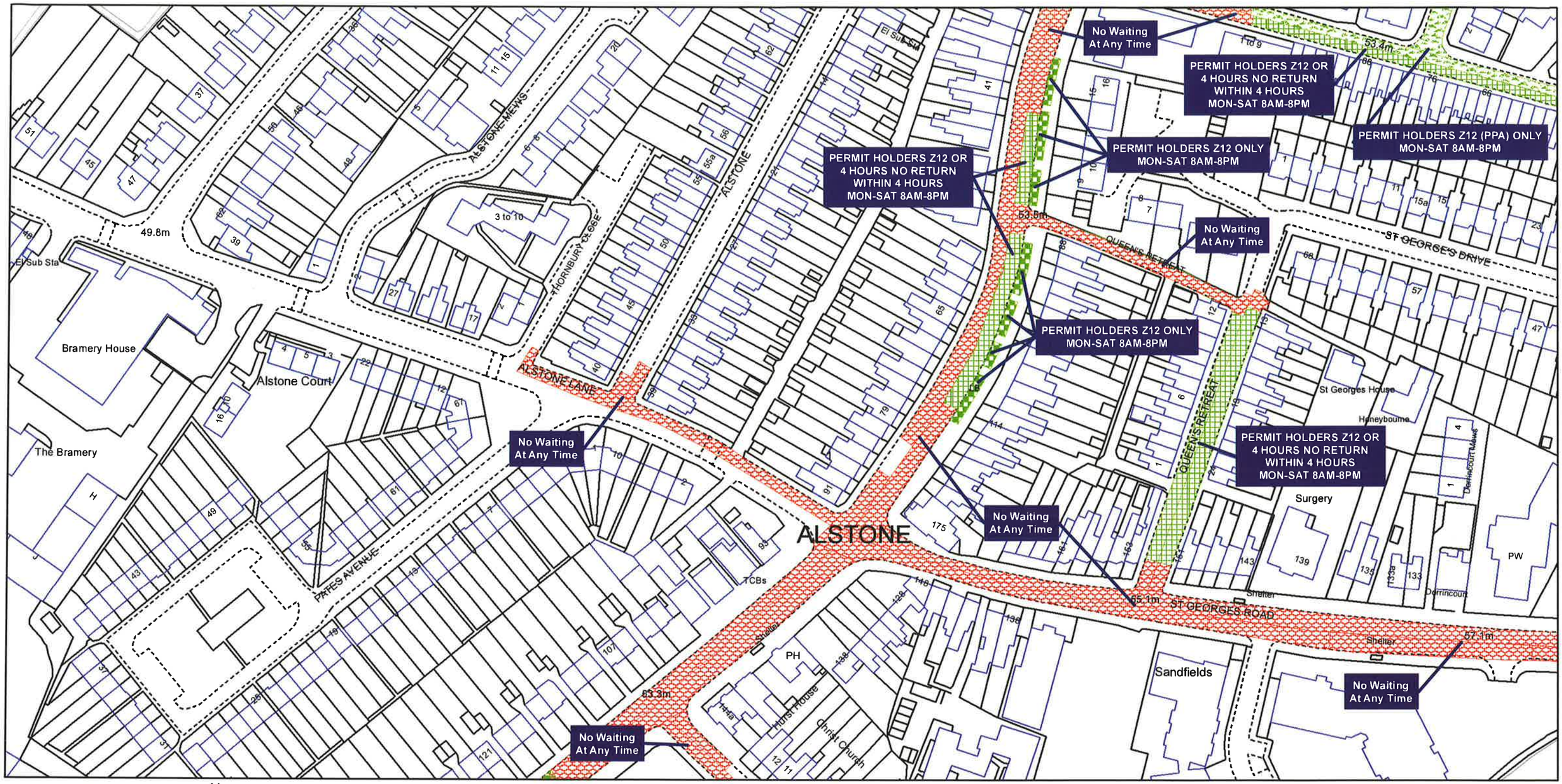

SCALE - 1:1250

N

Gloucestershire County Council (The Borough of Cheltenham) (Prohibition and Restriction of Waiting and Loading and Parking Places) Amendment (Consolidation) Order 2008

K. Farmer [K FORREST]

Head of Legal Services

6468

Ref:- 60527

Gloucestershire County Council
Shire Hall
Bearland
Gloucester
GL1 2TH

© Crown Copyright and database rights 2013, Ordnance Survey 100019134

You are not permitted to copy, sub-license, distribute or sell any of this data to third parties in any form

AREA CODE: CF 96

CF 96

SHEET REVISION NUMBER - 2

SHEET ACTIVE FROM - 1st July 2017

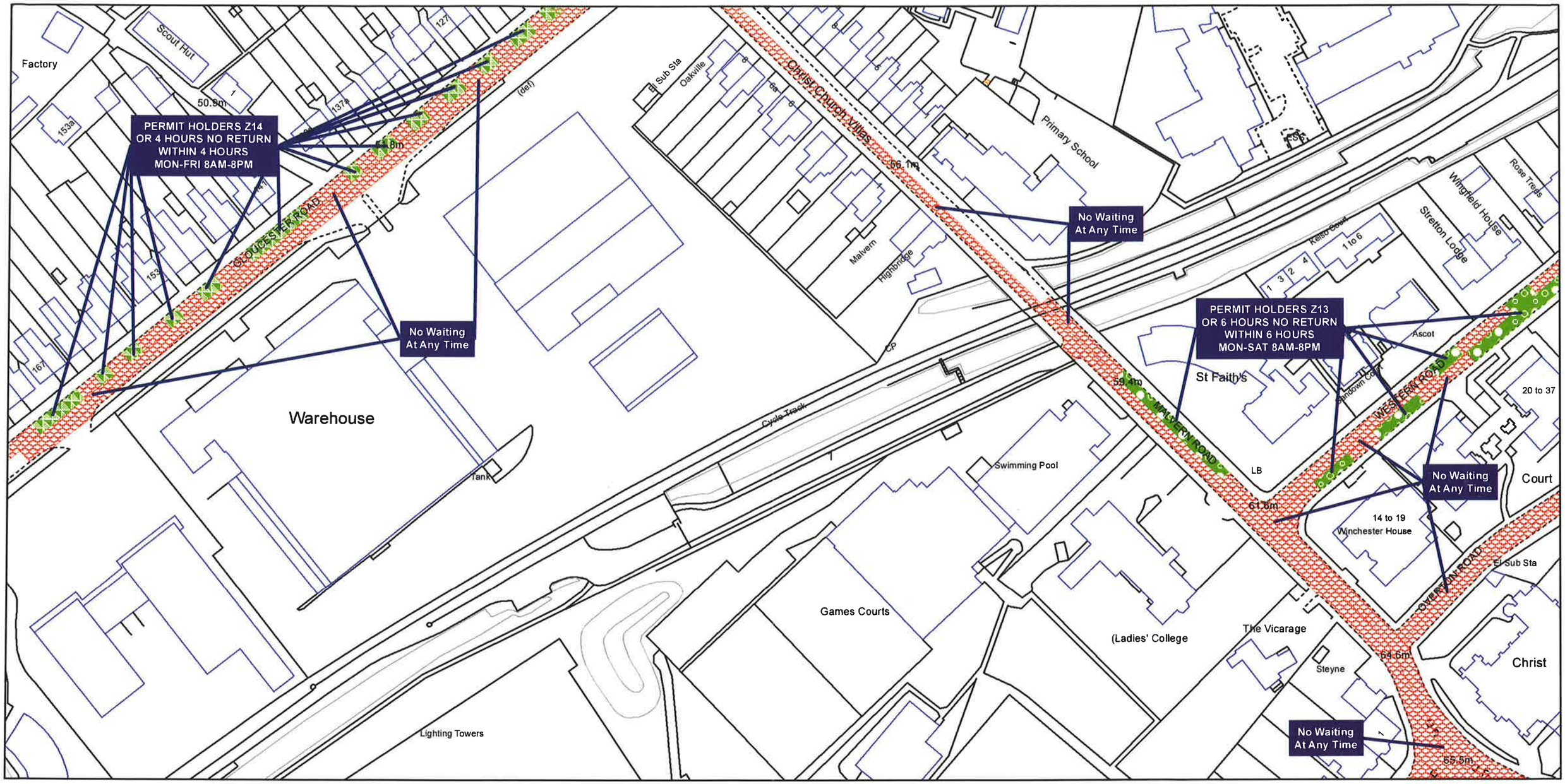

N

SCALE - 1:1250

Gloucestershire County Council (The Borough of Cheltenham)
(Prohibition and Restriction of Waiting and Loading and
Parking Places) Amendment (Consolidation) Order 2008

K. Farmer (K FORREST)

for Head of
Legal Services

Ref: 60327

Gloucestershire County Council
Shire Hall
Bearland
Gloucester
GL1 2TH

© Crown Copyright and database rights 2013, Ordnance Survey 100019134

You are not permitted to copy, sub-license, distribute or sell any of this data to third parties in any form

AREA CODE: CF 97

CF 97

SHEET REVISION NUMBER - 3

SHEET ACTIVE FROM - 1st July 2017

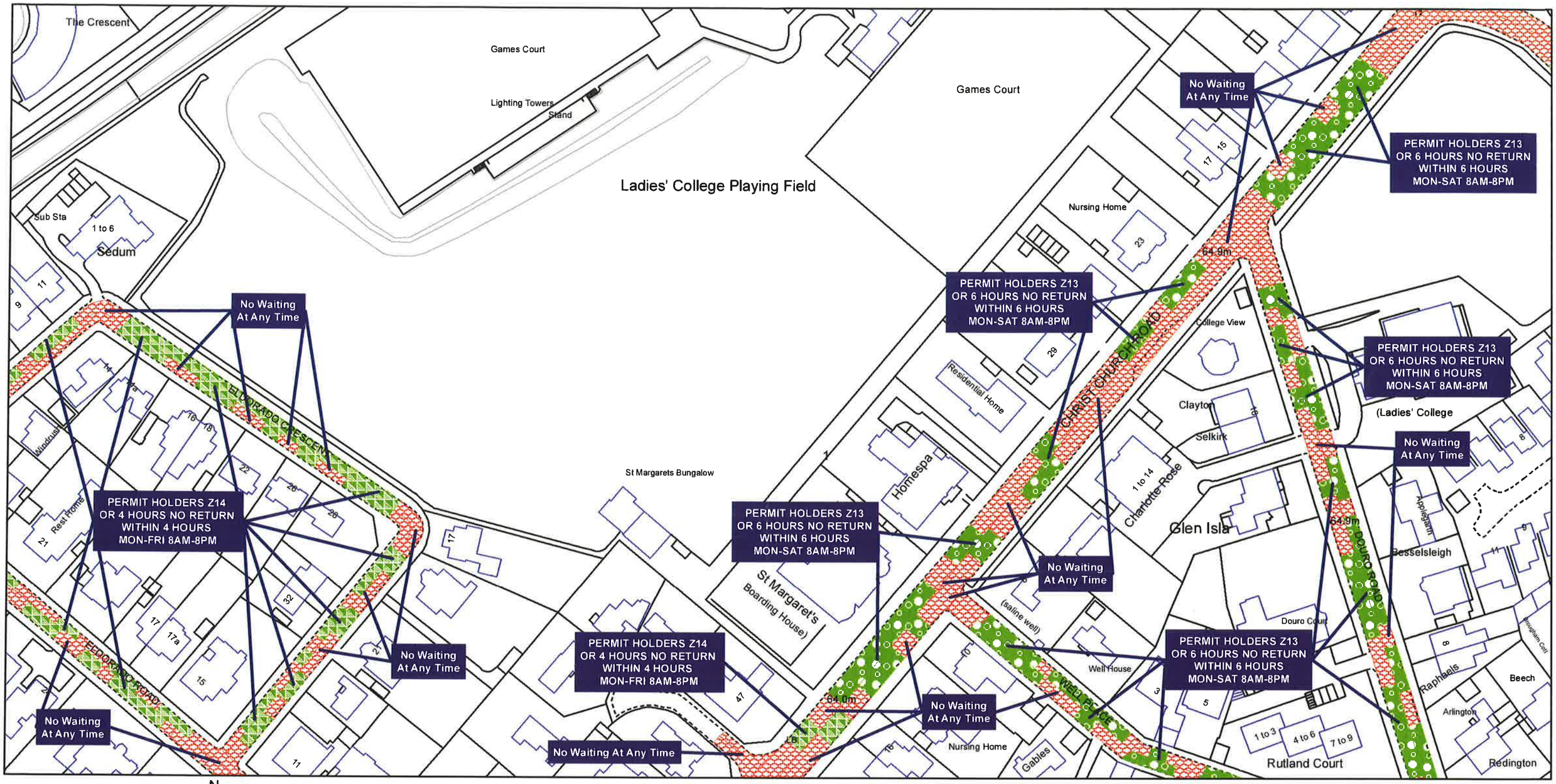

N

SCALE - 1:1250

Gloucestershire County Council (The Borough of Cheltenham) (Prohibition and Restriction of Waiting and Loading and Parking Places) Amendment (Consolidation) Order 2008

K Farmer [KFARMER]

for Head of Legal Services

6496

Ref:- 6327

Gloucestershire County Council
Shire Hall
Bearland
Gloucester
GL1 2TH

© Crown Copyright and database rights 2013, Ordnance Survey 100019134

You are not permitted to copy, sub-license, distribute or sell any of this data to third parties in any form

AREA CODE: CF 99

CF 99

SHEET REVISION NUMBER - 4

SHEET ACTIVE FROM - 1st July 2017

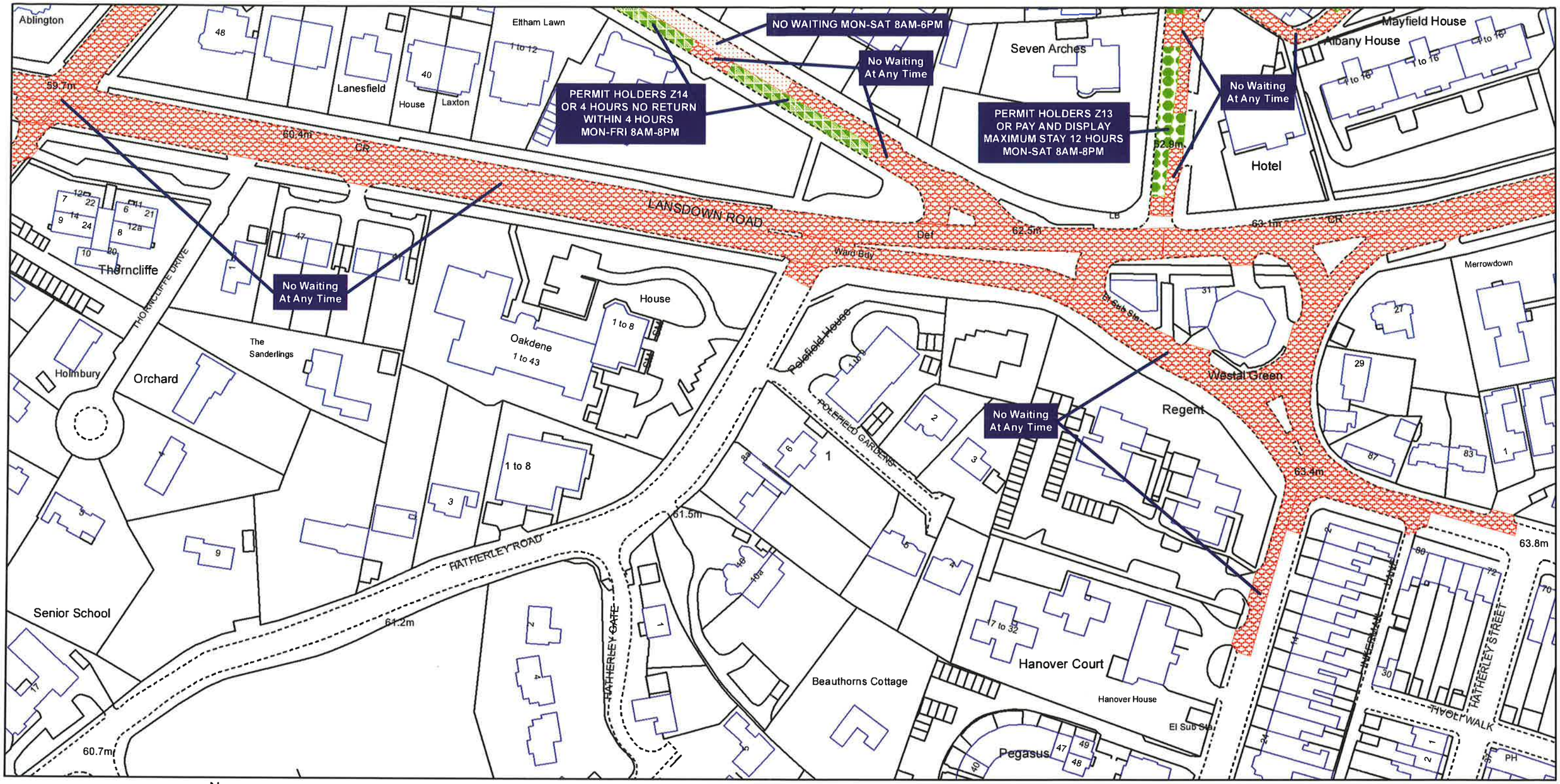

N

SCALE - 1:1250

Gloucestershire County Council (The Borough of Cheltenham) (Prohibition and Restriction of Waiting and Loading and Parking Places) Amendment (Consolidation) Order 2008

K. Forrest [K FORREST]

for Head of Legal Services

6492

Ref:- 60327

Gloucestershire County Council
Shire Hall
Bearland
Gloucester
GL1 2TH

© Crown Copyright and database rights 2013, Ordnance Survey 100019134

You are not permitted to copy, sub-license, distribute or sell any of this data to third parties in any form

AREA CODE:CF 100

CF 100

SHEET REVISION NUMBER - 1

SHEET ACTIVE FROM - 5th November 2007

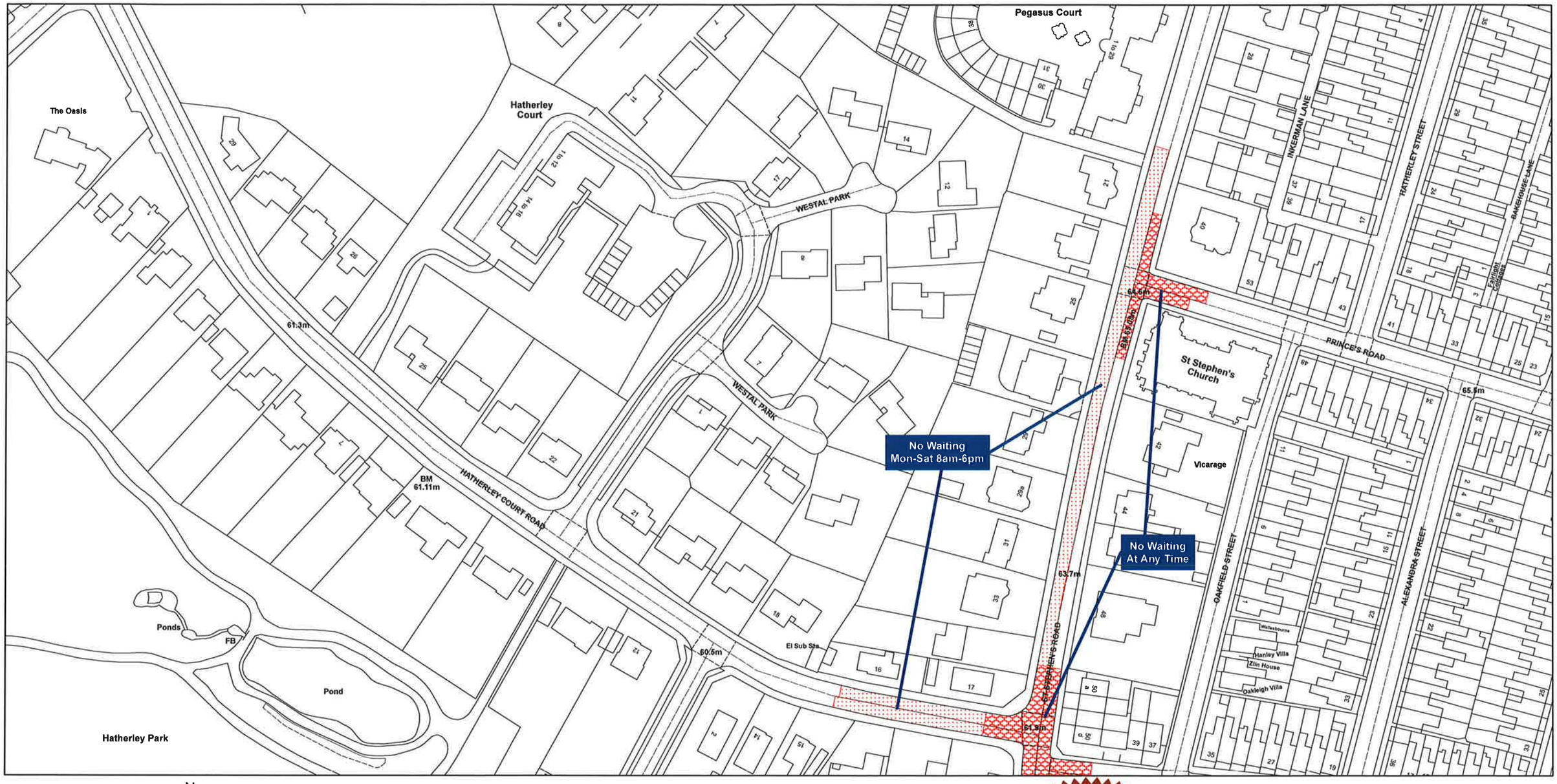

SCALE - 1:1250

N

Gloucestershire County Council (The Borough of Cheltenham) (Prohibition and Restriction of Waiting and Loading and Parking Places) (Consolidation) Order 2007

Gloucestershire County Council

Gloucestershire County Council
Environment Directorate
Shire Hall
Bearland
Gloucester
GL1 2TH

Produced from Ordnance Survey 1:1250 mapping with permission of the Controller of Her Majesty's Stationery Office © Crown Copyright. Licence No. 100019134 2007. Unauthorised reproduction infringes Crown Copyright and may lead to prosecution or civil proceedings.

Director of Law and Administration

AREA CODE: CF 101

CF 101

File ref: 51582

SHEET REVISION NUMBER - 2

SHEET ACTIVE FROM - 13th February 2014

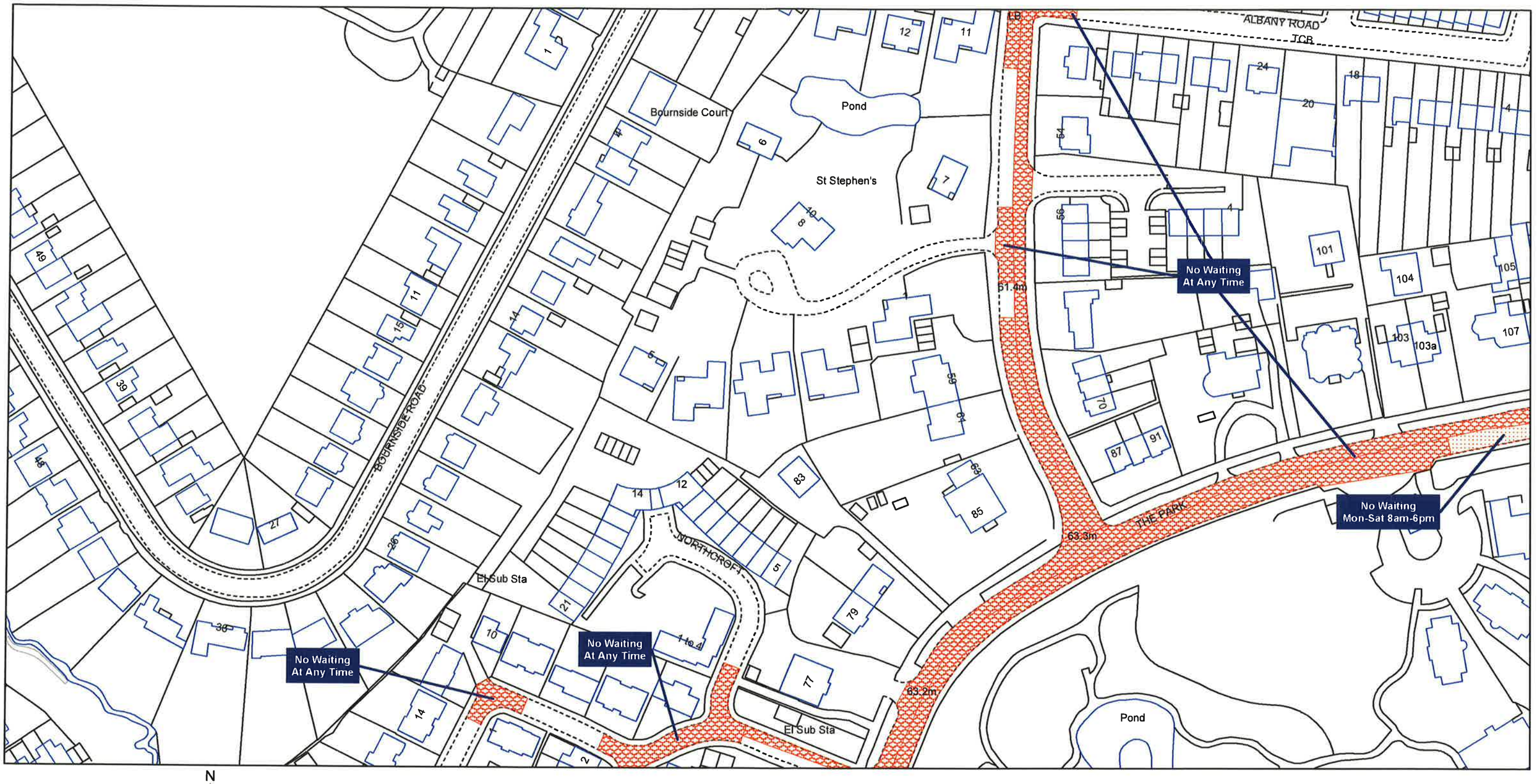

SCALE - 1:1250

N

Gloucestershire County Council (The Borough of Cheltenham) (Prohibition and Restriction of Waiting and Loading and Parking Places) Amendment (Consolidation) Order 2008

Gloucestershire
COUNTY COUNCIL

C.A.L. Wray
Head of
Legal Services

1180

Gloucestershire County Council
Shire Hall
Bearland
Gloucester
GL1 2TH

© Crown Copyright and database rights 2013, Ordnance Survey 100019134

You are not permitted to copy, sub-license, distribute or sell any of this data to third parties in any form

AREA CODE: CF 102

CF 102

file ref. 5158

SHEET REVISION NUMBER - 2

SHEET ACTIVE FROM - 13th February 2014

SCALE - 1:1250

Gloucestershire County Council (The Borough of Cheltenham) (Prohibition and Restriction of Waiting and Loading and Parking Places) Amendment (Consolidation) Order 2008

Gloucestershire COUNTY COUNCIL

C.A.L. Wray
Head of Legal Services

1981

Gloucestershire County Council
Shire Hall
Bearland
Gloucester
GL1 2TH

© Crown Copyright and database rights 2013, Ordnance Survey 100019134

You are not permitted to copy, sub-license, distribute or sell any of this data to third parties in any form

AREA CODE: CF 103

CF 103

Ref. 51582

SHEET REVISION NUMBER - 2

SHEET ACTIVE FROM - 13th February 2014

N

SCALE - 1:1250

Gloucestershire County Council (The Borough of Cheltenham) (Prohibition and Restriction of Waiting and Loading and Parking Places) Amendment (Consolidation) Order 2008

Gloucestershire County Council

C.A.L. Wray
Head of Legal Services

1182

Head of
Legal Services

Gloucestershire County Council
Shire Hall
Bearland
Gloucester
GL1 2TH

© Crown Copyright and database rights 2013, Ordnance Survey 100019134

You are not permitted to copy, sub-license, distribute or sell any of this data to third parties in any form

AREA CODE: CG 88

CG 88

SHEET REVISION NUMBER - 2

SHEET ACTIVE FROM - 10th January 2017

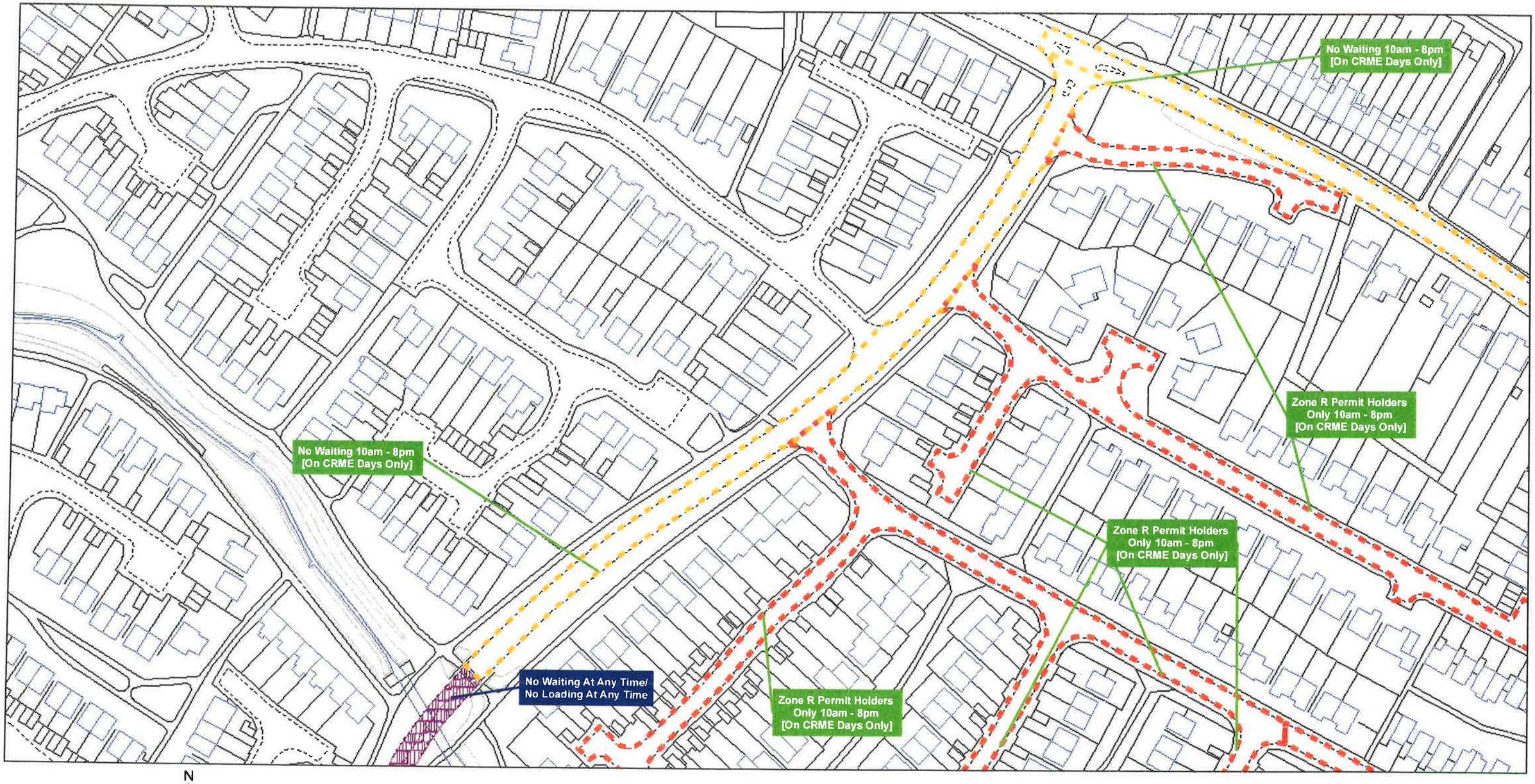

SCALE - 1:1250

N

Ref:- S4651

Gloucestershire County Council (The Borough of Cheltenham) (Prohibition and Restriction of Waiting and Loading and Parking Places) Amendment (Consolidation) Order 2008

CRME: Cheltenham Racecourse Major Event

Gloucestershire COUNTY COUNCIL

Head of Legal Services

6444

Gloucestershire County Council
Shire Hall
Bearland
Gloucester
GL1 2TH

© Crown Copyright and database rights 2013, Ordnance Survey 100019134

You are not permitted to copy, sub-license, distribute or sell any of this data to third parties in any form

AREA CODE: CG 89

CG 89

SHEET REVISION NUMBER - 3

SHEET ACTIVE FROM - 10th January 2017

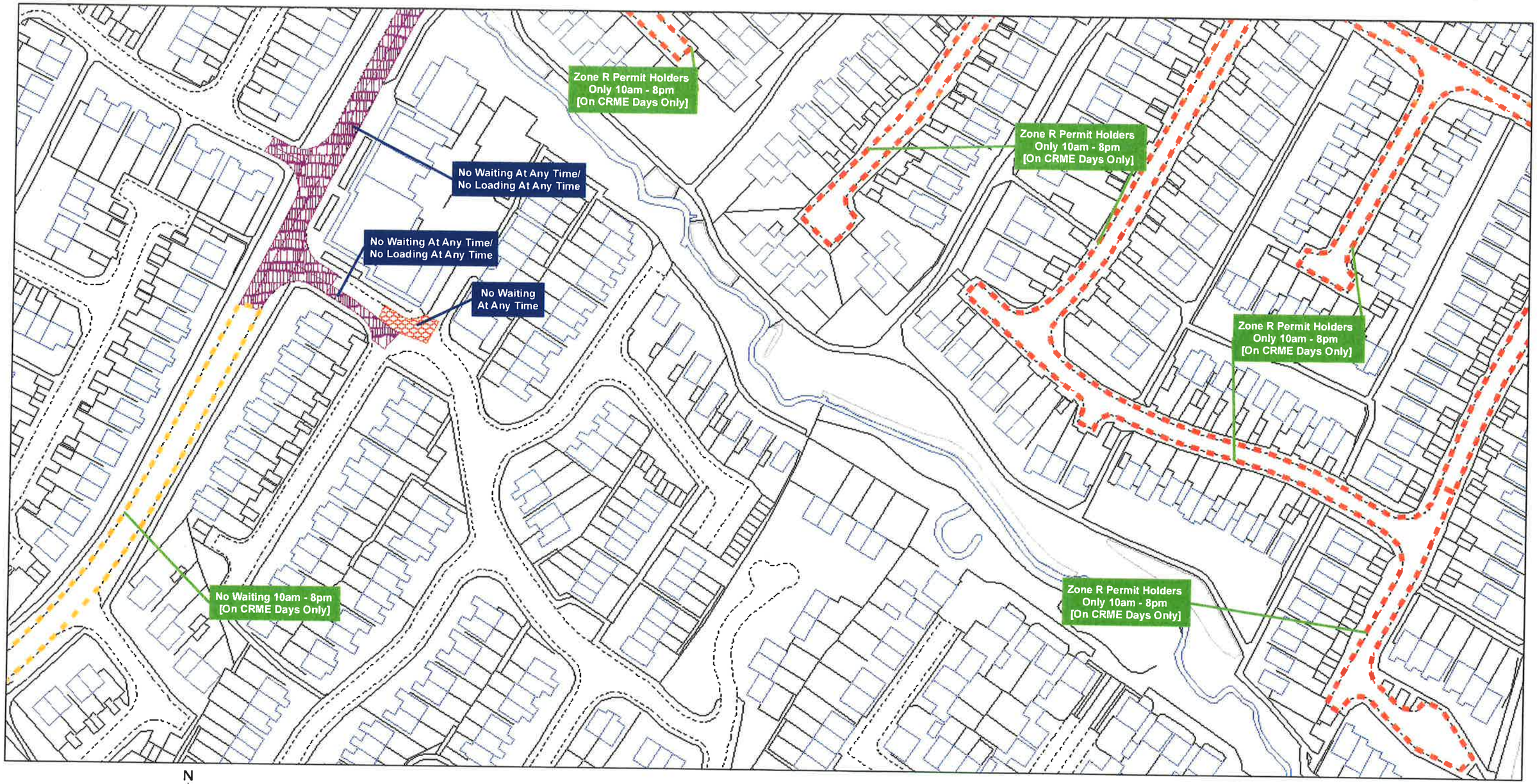

SCALE - 1:1250

N

Gloucestershire County Council (The Borough of Cheltenham) (Prohibition and Restriction of Waiting and Loading and Parking Places) Amendment (Consolidation) Order 2008

CRME: Cheltenham Racecourse Major Event

Gloucestershire COUNTY COUNCIL

Head of Legal Services

Ref: SU681

Gloucestershire County Council
Shire Hall
Bearland
Gloucester
GL1 2TH

© Crown Copyright and database rights 2013, Ordnance Survey 100019134

You are not permitted to copy, sub-license, distribute or sell any of this data to third parties in any form

AREA CODE: CG 102

CG 102

SHEET REVISION NUMBER - 3

SHEET ACTIVE FROM - 19th December 2014

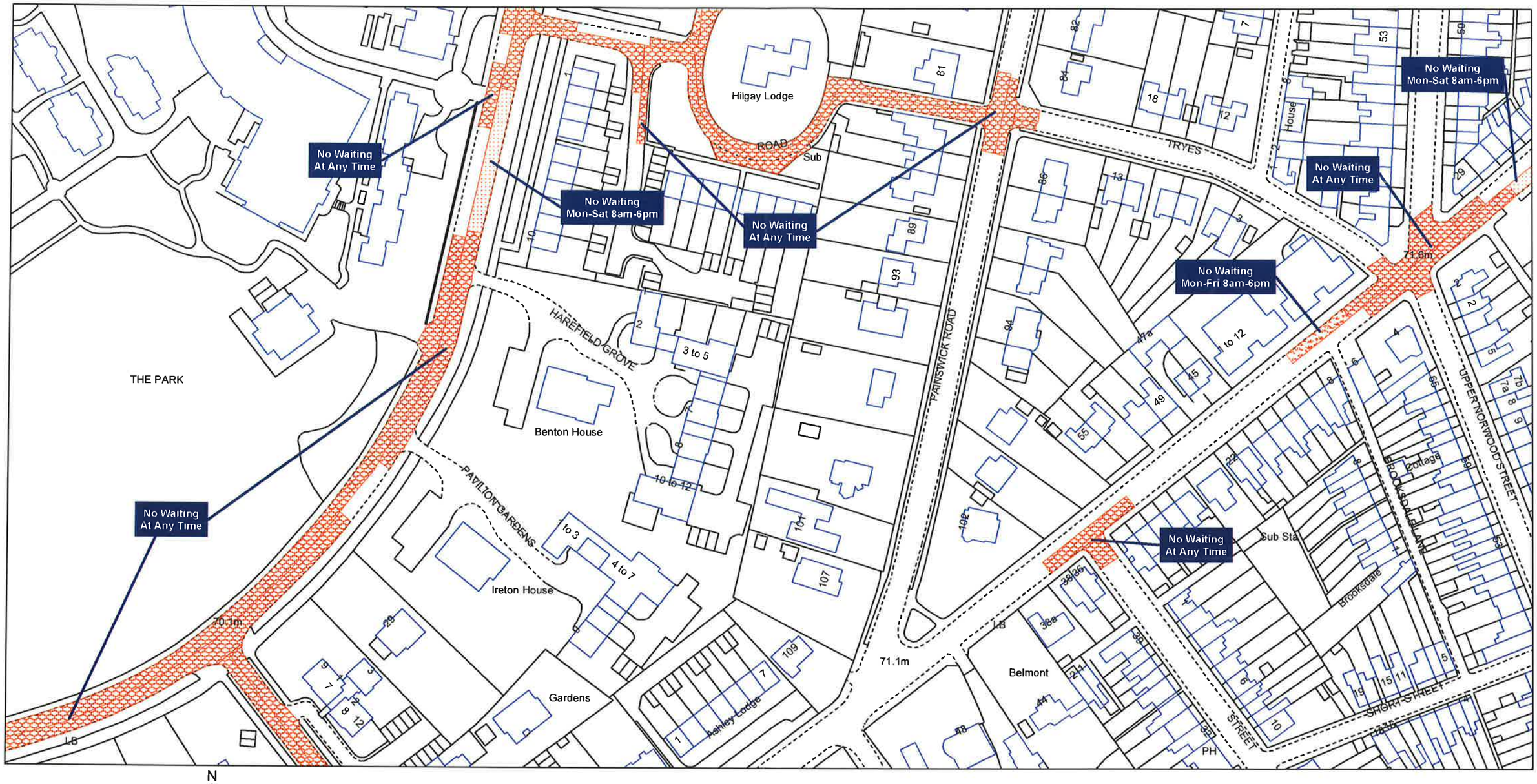

SCALE - 1:1250

N

Gloucestershire County Council (The Borough of Cheltenham) (Prohibition and Restriction of Waiting and Loading and Parking Places) Amendment (Consolidation) Order 2008

Gloucestershire COUNTY COUNCIL

Head of Legal Services

Gloucestershire County Council
Shire Hall
Bearland
Gloucester
GL1 2TH

© Crown Copyright and database rights 2013, Ordnance Survey 100019134

You are not permitted to copy, sub-license, distribute or sell any of this data to third parties in any form

51820

AREA CODE:CG 103

CG 103

SHEET REVISION NUMBER - 1

SHEET ACTIVE FROM - 5th November 2007

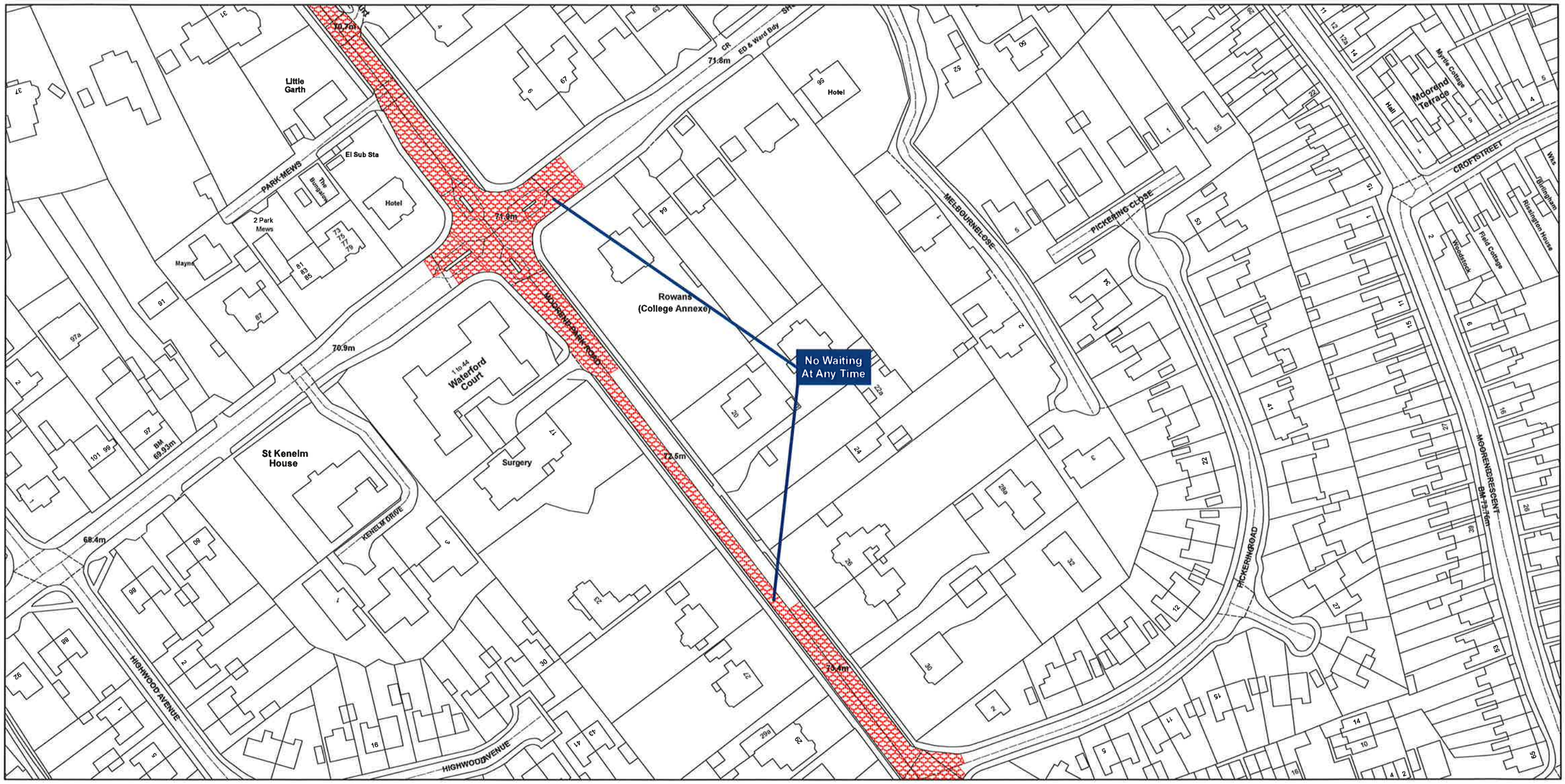

SCALE - 1:1250

N

Gloucestershire County Council (The Borough of Cheltenham) (Prohibition and Restriction of Waiting and Loading and Parking Places) (Consolidation) Order 2007

Gloucestershire COUNTY COUNCIL

Director of Law and Administration

Gloucestershire County Council
Environment Directorate
Shire Hall
Bearland
Gloucester
GL1 2TH

Produced from Ordnance Survey 1:1250 mapping with permission of the Controller of Her Majesty's Stationery Office © Crown Copyright. Licence No. 100019134 2007. Unauthorised reproduction infringes Crown Copyright and may lead to prosecution or civil proceedings.

AREA CODE:CG 104

CG 104

SHEET REVISION NUMBER - 1

SHEET ACTIVE FROM - 5th November 2007

SCALE - 1:1250

N

Gloucestershire County Council (The Borough of Cheltenham) (Prohibition and Restriction of Waiting and Loading and Parking Places) (Consolidation) Order 2007

Gloucestershire COUNTY COUNCIL

Director of Law and Administration

Gloucestershire County Council
Environment Directorate
Shire Hall
Bearland
Gloucester
GL1 2TH

Produced from Ordnance Survey 1:1250 mapping with permission of the Controller of Her Majesty's Stationery Office © Crown Copyright. Licence No. 100019134 2007. Unauthorised reproduction infringes Crown Copyright and may lead to prosecution or civil proceedings.

AREA CODE:CG 107

CG 107

SHEET REVISION NUMBER - 1

SHEET ACTIVE FROM - 5th November 2007

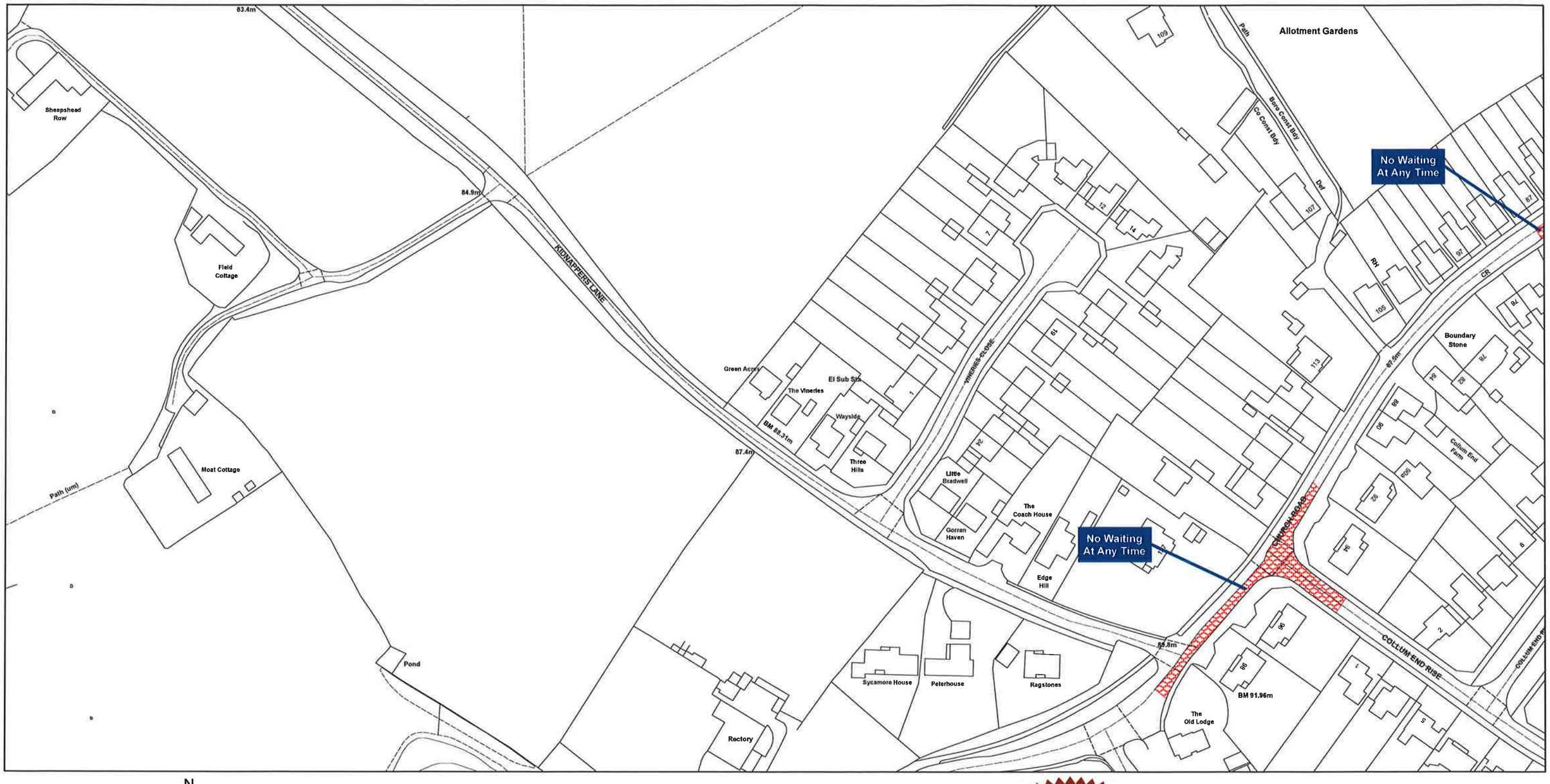

SCALE - 1:1250

N

Gloucestershire County Council (The Borough of Cheltenham) (Prohibition and Restriction of Waiting and Loading and Parking Places) (Consolidation) Order 2007

Gloucestershire COUNTY COUNCIL

Director of Law and Administration

Gloucestershire County Council
Environment Directorate
Shire Hall
Bearland
Gloucester
GL1 2TH

Produced from Ordnance Survey 1:1250 mapping with permission of the Controller of Her Majesty's Stationery Office © Crown Copyright. Licence No. 100019134 2007. Unauthorised reproduction infringes Crown Copyright and may lead to prosecution or civil proceedings.

AREA CODE: CH 88

CH 88

SHEET REVISION NUMBER - 1

SHEET ACTIVE FROM - 10th January 2017

SCALE - 1:1250

N

Ref:- S4681

Gloucestershire County Council (The Borough of Cheltenham) (Prohibition and Restriction of Waiting and Loading and Parking Places) Amendment (Consolidation) Order 2008

CRME: Cheltenham Racecourse Major Event

Gloucestershire COUNTY COUNCIL

Head of Legal Service

6437

Gloucestershire County Council
Shire Hall
Bearland
Gloucester
GL1 2TH

© Crown Copyright and database rights 2013, Ordnance Survey 100019134

You are not permitted to copy, sub-license, distribute or sell any of this data to third parties in any form

AREA CODE: CH 89

CH 89

SHEET REVISION NUMBER - 1

SHEET ACTIVE FROM - 10th January 2017

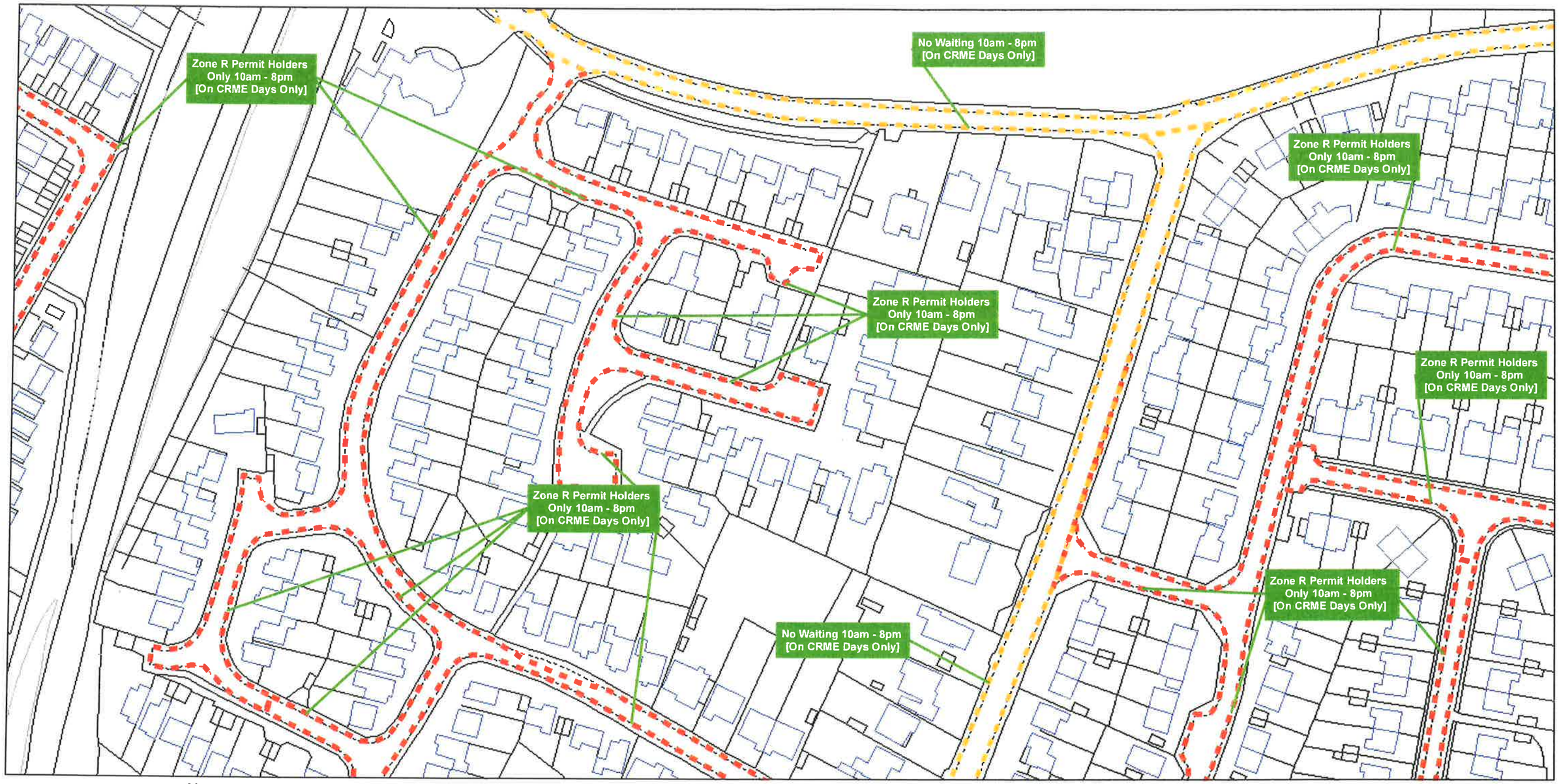

SCALE - 1:1250

N

Gloucestershire County Council (The Borough of Cheltenham) (Prohibition and Restriction of Waiting and Loading and Parking Places) Amendment (Consolidation) Order 2008

CRME: Cheltenham Racecourse Major Event

Gloucestershire COUNTY COUNCIL

Head of Legal Services

Ref:- 54681

6493

Gloucestershire County Council
Shire Hall
Bearland
Gloucester
GL1 2TH

© Crown Copyright and database rights 2013, Ordnance Survey 100019134

You are not permitted to copy, sub-license, distribute or sell any of this data to third parties in any form

AREA CODE: CH 90

CH 90

SHEET REVISION NUMBER - 2

SHEET ACTIVE FROM - 10th January 2017

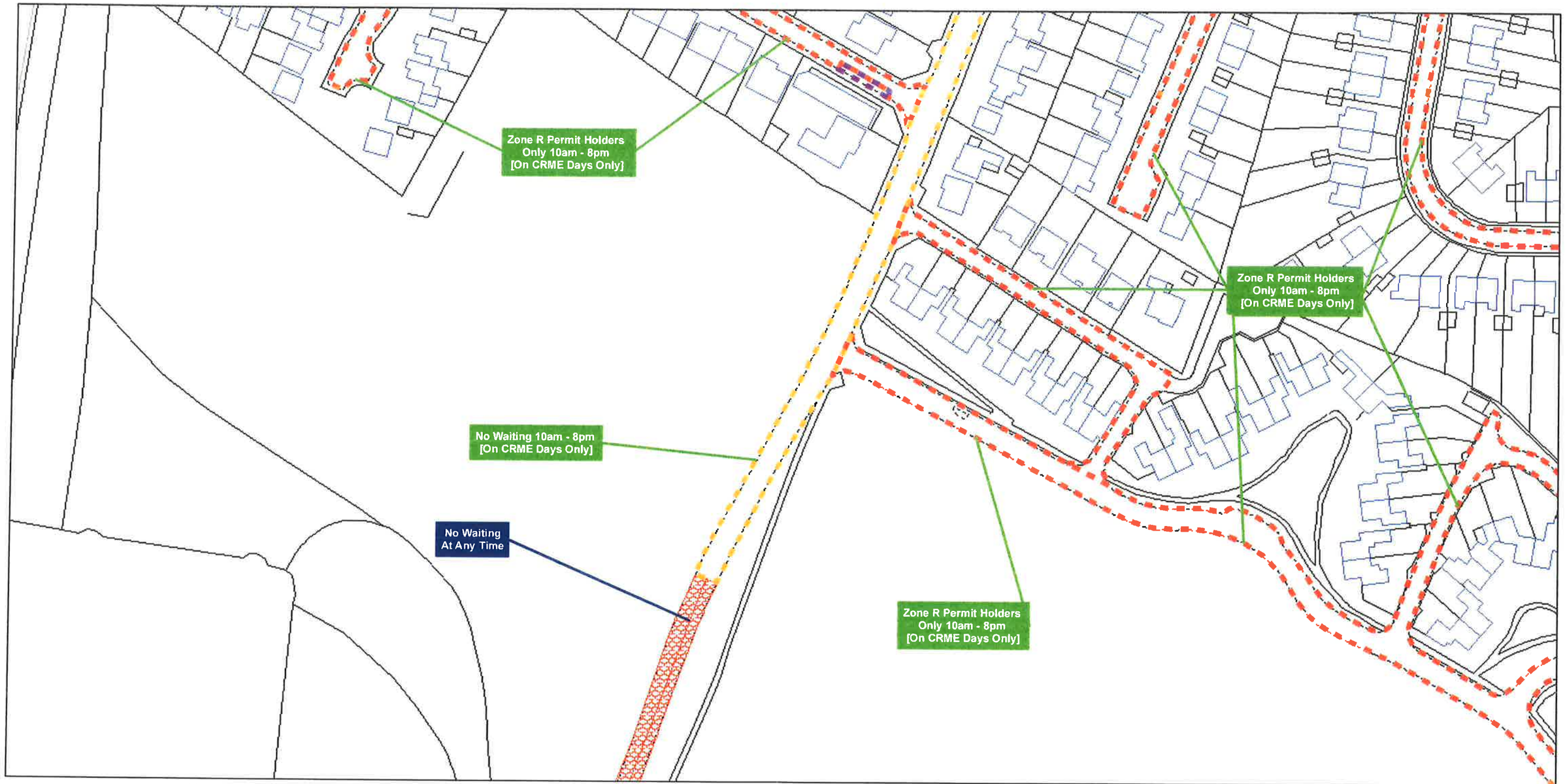

SCALE - 1:1250

N

Gloucestershire County Council (The Borough of Cheltenham) (Prohibition and Restriction of Waiting and Loading and Parking Places) Amendment (Consolidation) Order 2008

CRME: Cheltenham Racecourse Major Event

Gloucestershire COUNTY COUNCIL

for Head of Legal Services

Ref:- 54681

6469

Gloucestershire County Council
Shire Hall
Bearland
Gloucester
GL1 2TH

© Crown Copyright and database rights 2013, Ordnance Survey 100019134

You are not permitted to copy, sub-license, distribute or sell any of this data to third parties in any form

AREA CODE:CH 91

CH 91

SHEET REVISION NUMBER - 1

SHEET ACTIVE FROM - 5th November 2007

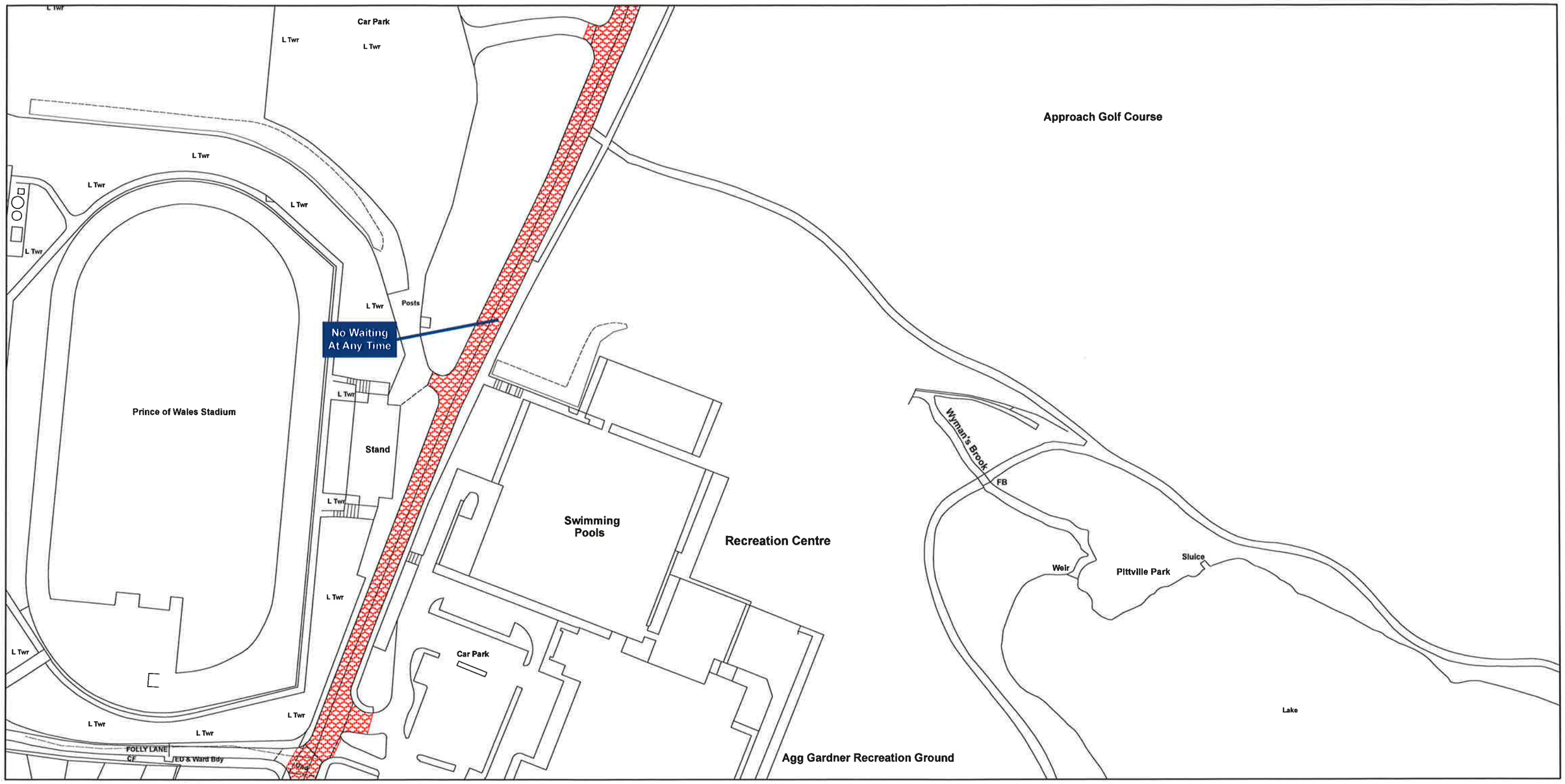

N

SCALE - 1:1250

Gloucestershire County Council (The Borough of Cheltenham) (Prohibition and Restriction of Waiting and Loading and Parking Places) (Consolidation) Order 2007

Gloucestershire COUNTY COUNCIL

Director of Law and Administration

Gloucestershire County Council
Environment Directorate
Shire Hall
Bearland
Gloucester
GL1 2TH

Produced from Ordnance Survey 1:1250 mapping with permission of the Controller of Her Majesty's Stationery Office © Crown Copyright. Licence No. 100019134 2007. Unauthorised reproduction infringes Crown Copyright and may lead to prosecution or civil proceedings.

AREA CODE:CH 92

CH 92

SHEET REVISION NUMBER - 1

SHEET ACTIVE FROM - 5th November 2007

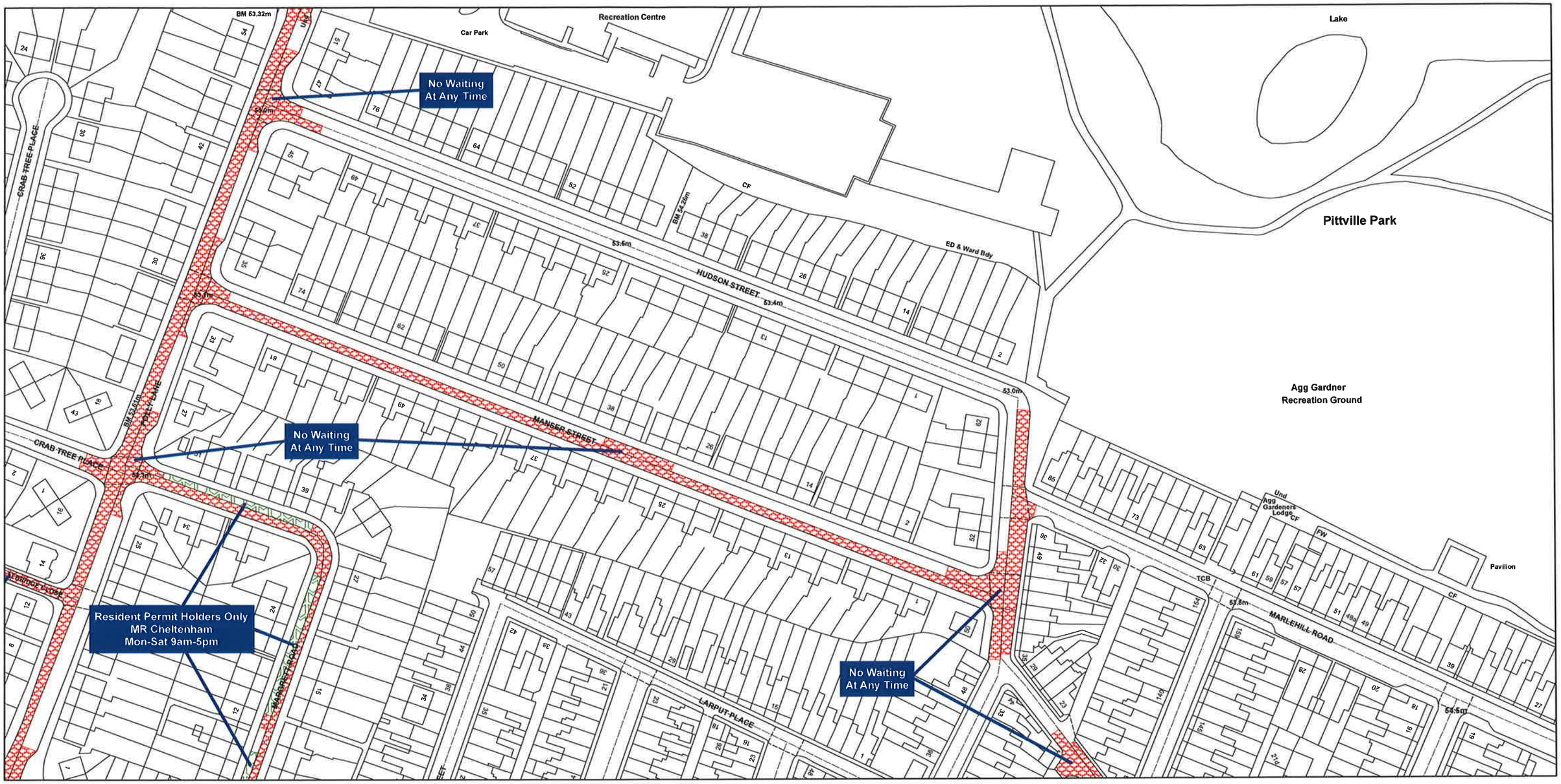

SCALE - 1:1250

Gloucestershire County Council (The Borough of Cheltenham) (Prohibition and Restriction of Waiting and Loading and Parking Places) (Consolidation) Order 2007

Gloucestershire COUNTY COUNCIL

For Director of Law and Administration

Gloucestershire County Council
Environment Directorate
Shire Hall
Bearland
Gloucester
GL1 2TH

Produced from Ordnance Survey 1:1250 mapping with permission of the Controller of Her Majesty's Stationery Office © Crown Copyright. Licence No. 100019134 2007. Unauthorised reproduction infringes Crown Copyright and may lead to prosecution or civil proceedings.

48829.

AREA CODE: CH 93

CH 93

SHEET REVISION NUMBER - 4

SHEET ACTIVE FROM - 9th February 2012

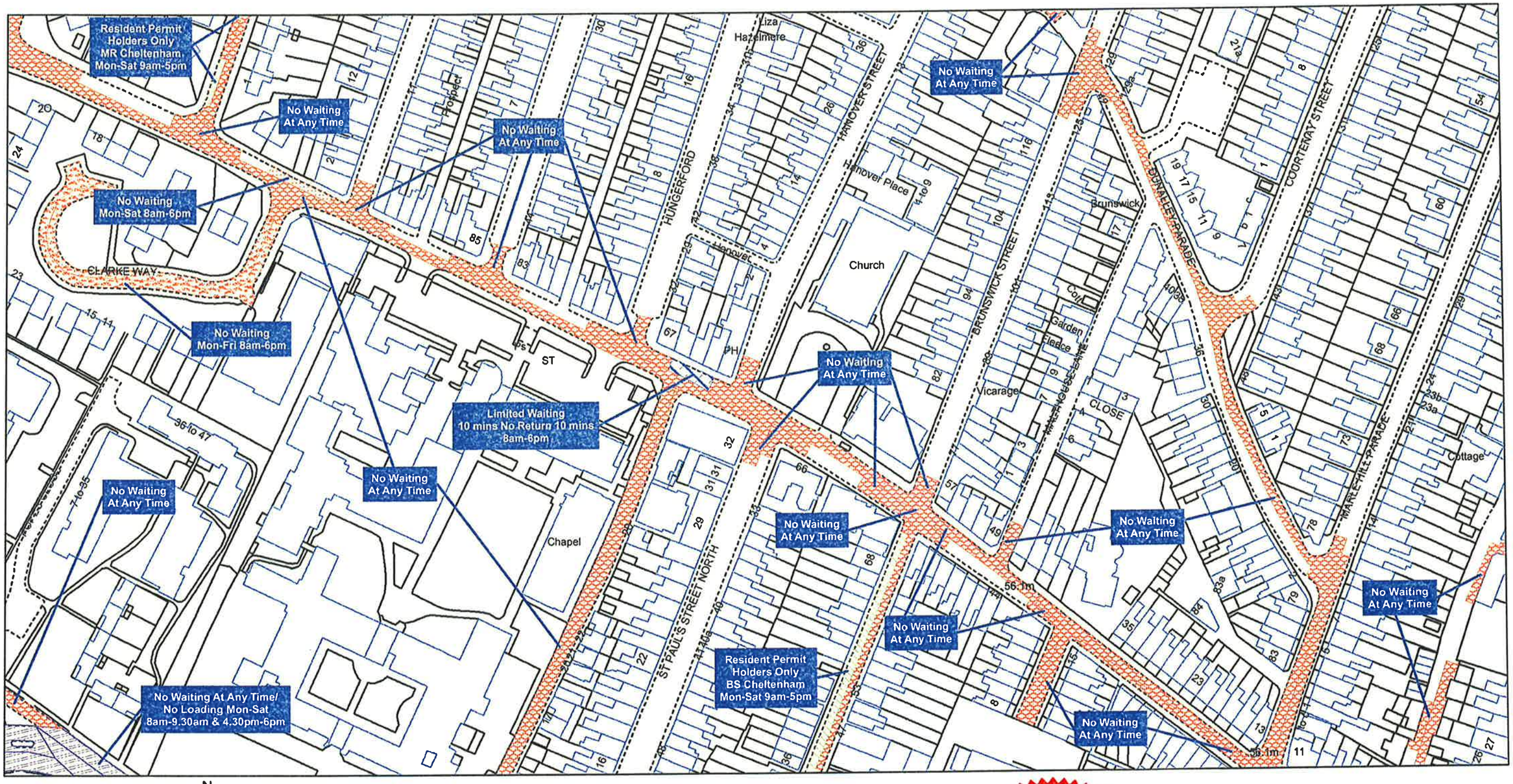

SCALE - 1:1250

N

Gloucestershire County Council (The Borough of Cheltenham) (Prohibition and Restriction of Waiting and Loading and Parking Places) Amendment (Consolidation) Order 2008

Gloucestershire COUNTY COUNCIL

Director of Law and Administration

7891

Gloucestershire County Council
Environment Directorate
Shire Hall
Bearland
Gloucester
GL1 2TH

Produced from Ordnance Survey 1:1250 mapping with permission of the Controller of Her Majesty's Stationery Office "© Crown Copyright and database right 2011. Ordnance Survey 100019134. Unauthorised reproduction infringes Crown Copyright and may lead to prosecution or civil proceedings.

AREA CODE: CH 94

CH 94

SHEET REVISION NUMBER - 4

SHEET ACTIVE FROM - 1st July 2017

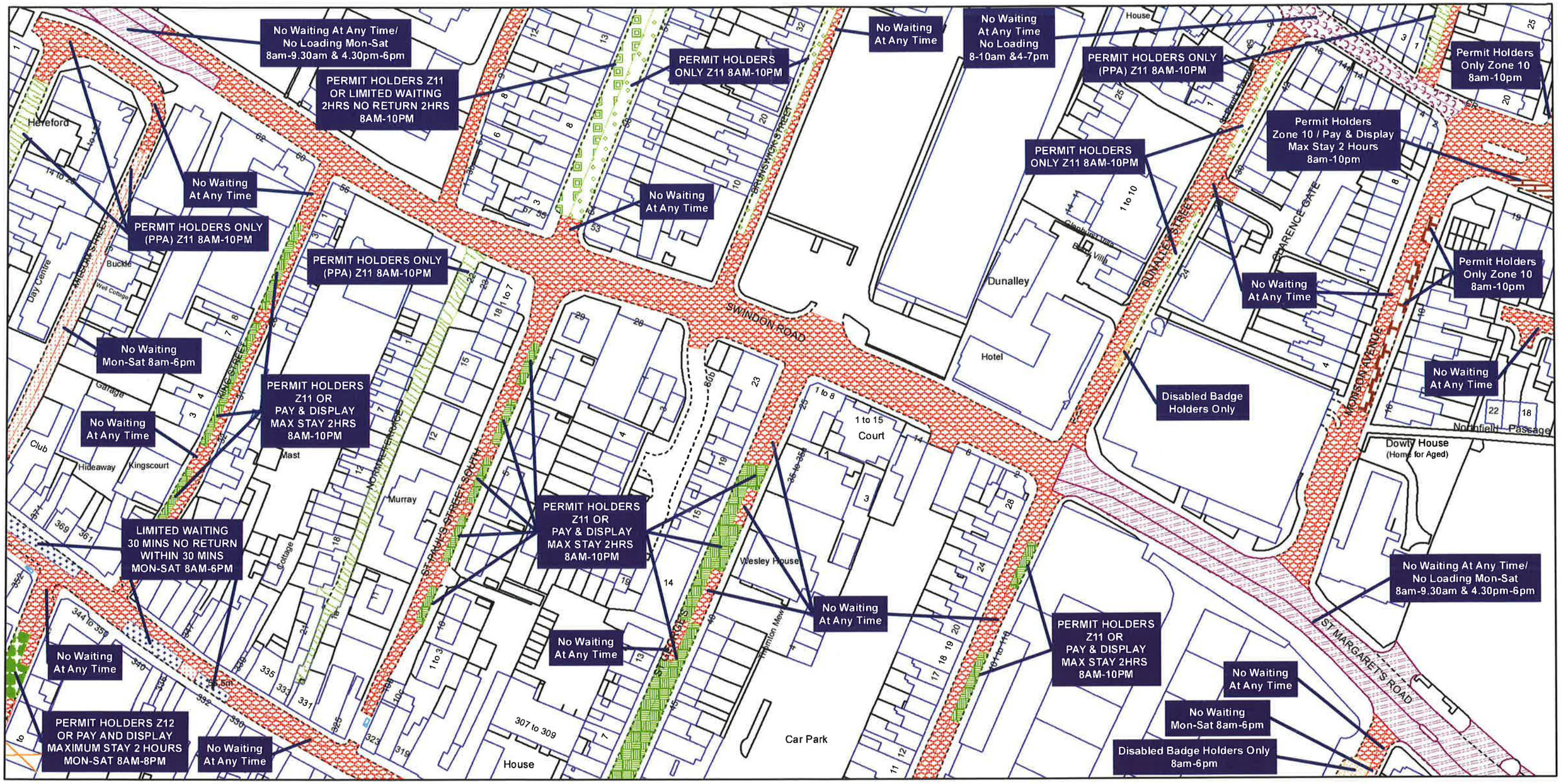

SCALE - 1:1250

Gloucestershire County Council (The Borough of Cheltenham)
(Prohibition and Restriction of Waiting and Loading and
Parking Places) Amendment (Consolidation) Order 2008

K. Famor [K FOR REST]

for Head of
Legal Services

6500

Ref: 60327

Gloucestershire County Council
Shire Hall
Bearland
Gloucester
GL1 2TH

© Crown Copyright and database rights 2013,
Ordnance Survey 100019134

You are not permitted to copy, sub-license,
distribute or sell any of this data to third
parties in any form

AREA CODE: CH 95

CH 95

SHEET REVISION NUMBER - 3

SHEET ACTIVE FROM - 1st July 2017

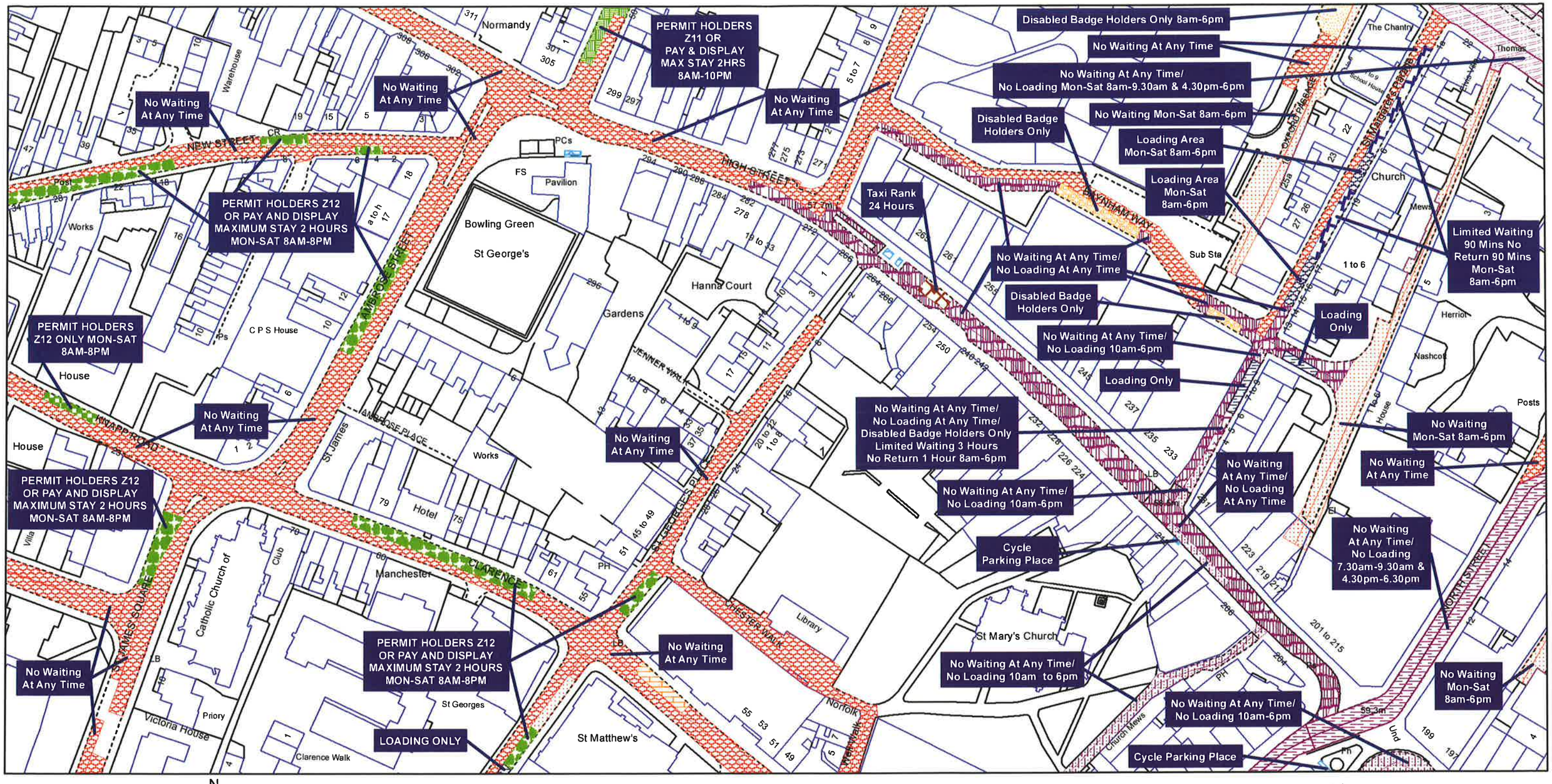

SCALE - 1:1250

N

Gloucestershire County Council (The Borough of Cheltenham) (Prohibition and Restriction of Waiting and Loading and Parking Places) Amendment (Consolidation) Order 2008

K. Farmer [K FORREST]

for Head of Legal Services

Ref:- 60327

Gloucestershire County Council
Shire Hall
Bearland
Gloucester
GL1 2TH

© Crown Copyright and database rights 2013, Ordnance Survey 100019134

You are not permitted to copy, sub-license, distribute or sell any of this data to third parties in any form

AREA CODE: CH 96

CH 96

SHEET REVISION NUMBER - 6

SHEET ACTIVE FROM - 1st July 2017

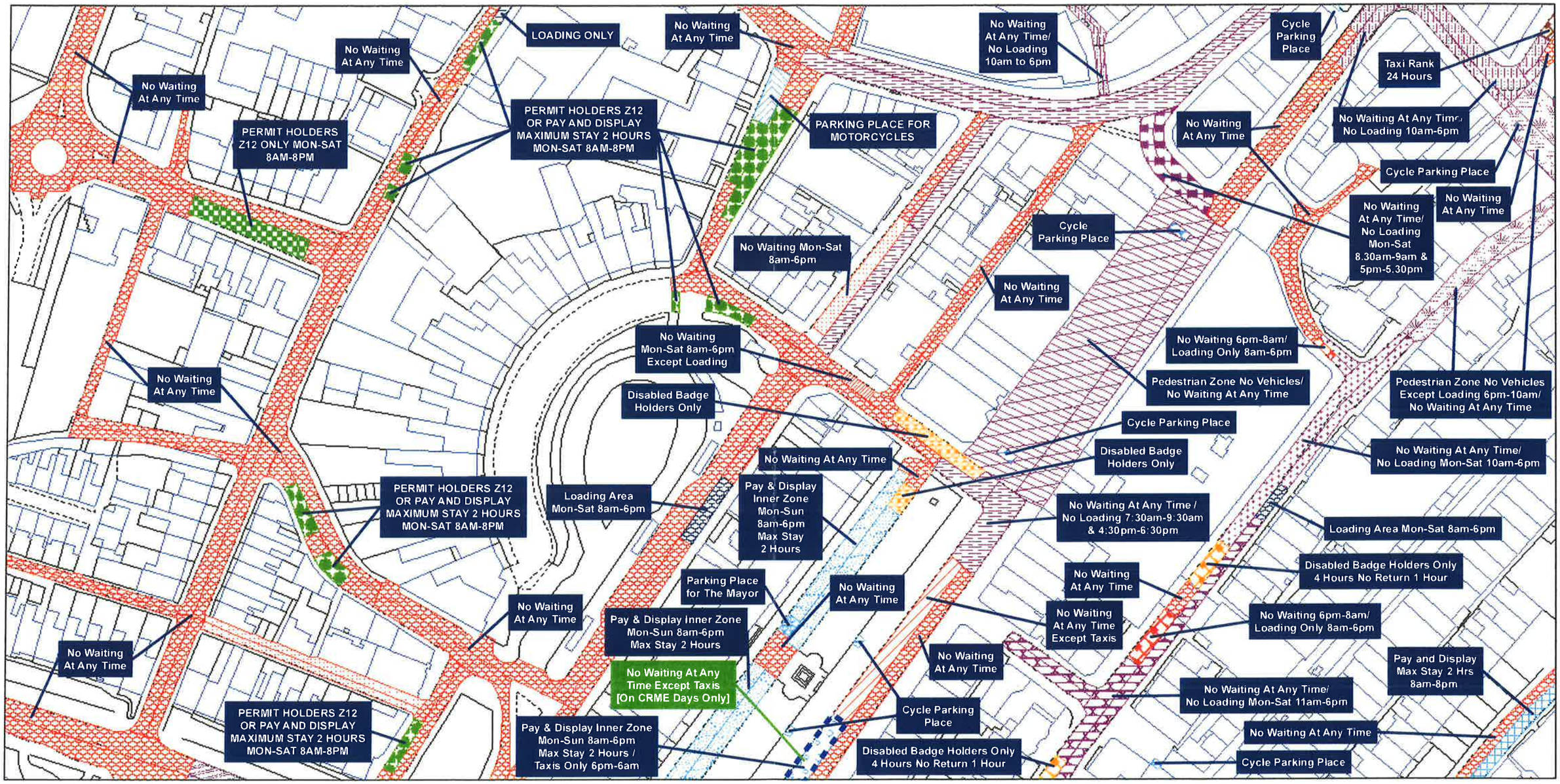

SCALE - 1:1250

Gloucestershire County Council (The Borough of Cheltenham) (Prohibition and Restriction of Waiting and Loading and Parking Places) Amendment (Consolidation) Order 2008

CRME: Cheltenham Racecourse Major Event

Gloucestershire COUNTY COUNCIL

K. Farrar [K Forces]

for Head of Legal Services

6502

Ref:- 60327

Gloucestershire County Council
Shire Hall
Bearland
Gloucester
GL1 2TH

© Crown Copyright and database rights 2013, Ordnance Survey 100019134

You are not permitted to copy, sub-license, distribute or sell any of this data to third parties in any form

AREA CODE: CH 97

CH 97

SHEET REVISION NUMBER - 8

SHEET ACTIVE FROM - 1st July 2017

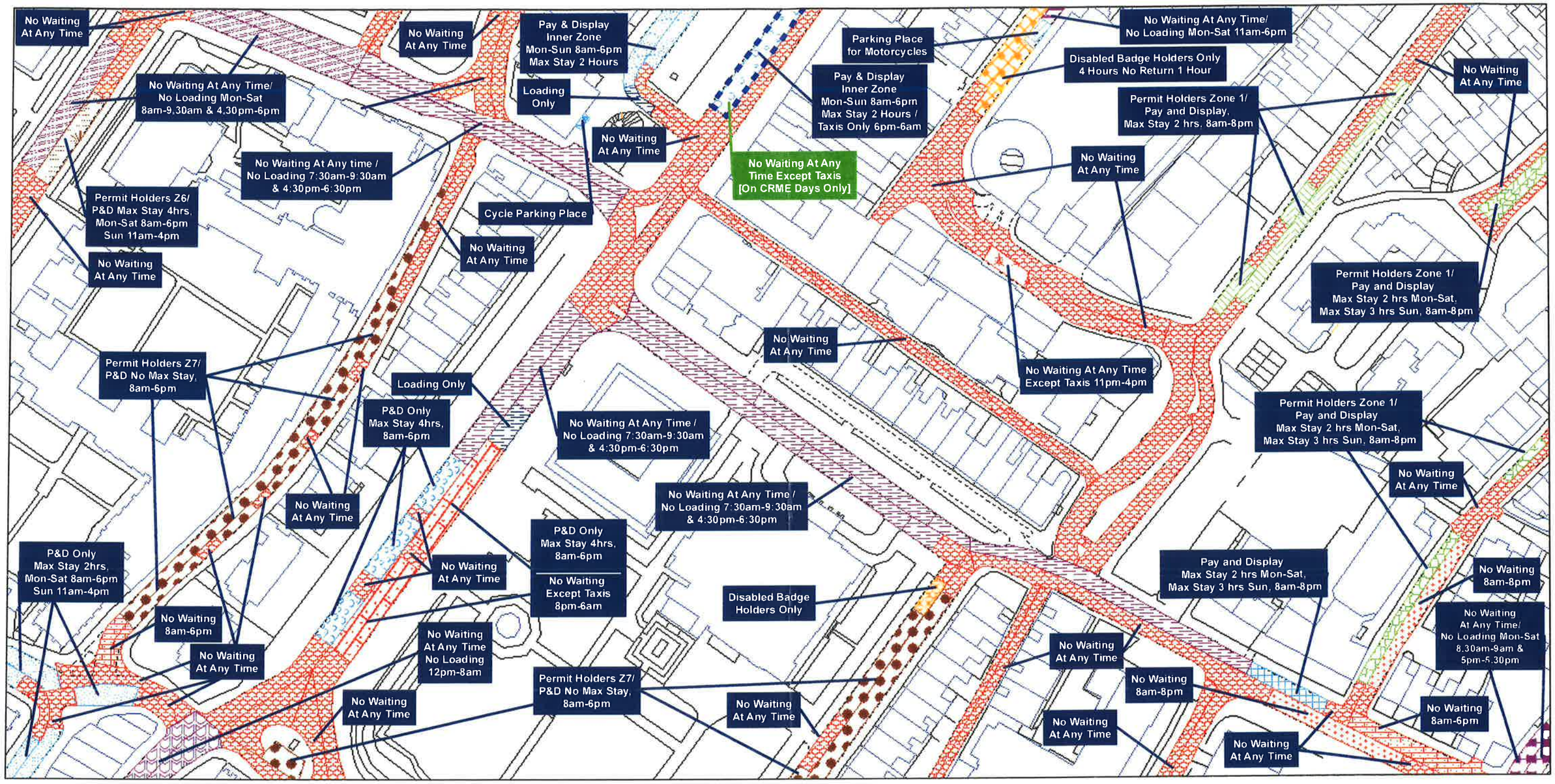

SCALE - 1:1250

Ref:- 60327

Gloucestershire County Council (The Borough of Cheltenham) (Prohibition and Restriction of Waiting and Loading and Parking Places) Amendment (Consolidation) Order 2008

CRME: Cheltenham Racecourse Major Event

Gloucestershire COUNTY COUNCIL

K Farmer [illegible]

for Head of Legal Services

6503

Gloucestershire County Council
Shire Hall
Bearland
Gloucester
GL1 2TH

© Crown Copyright and database rights 2013, Ordnance Survey 100019134

You are not permitted to copy, sub-license, distribute or sell any of this data to third parties in any form

AREA CODE: CH 98

CH 98

SHEET REVISION NUMBER - 4

SHEET ACTIVE FROM - 1st February 2012

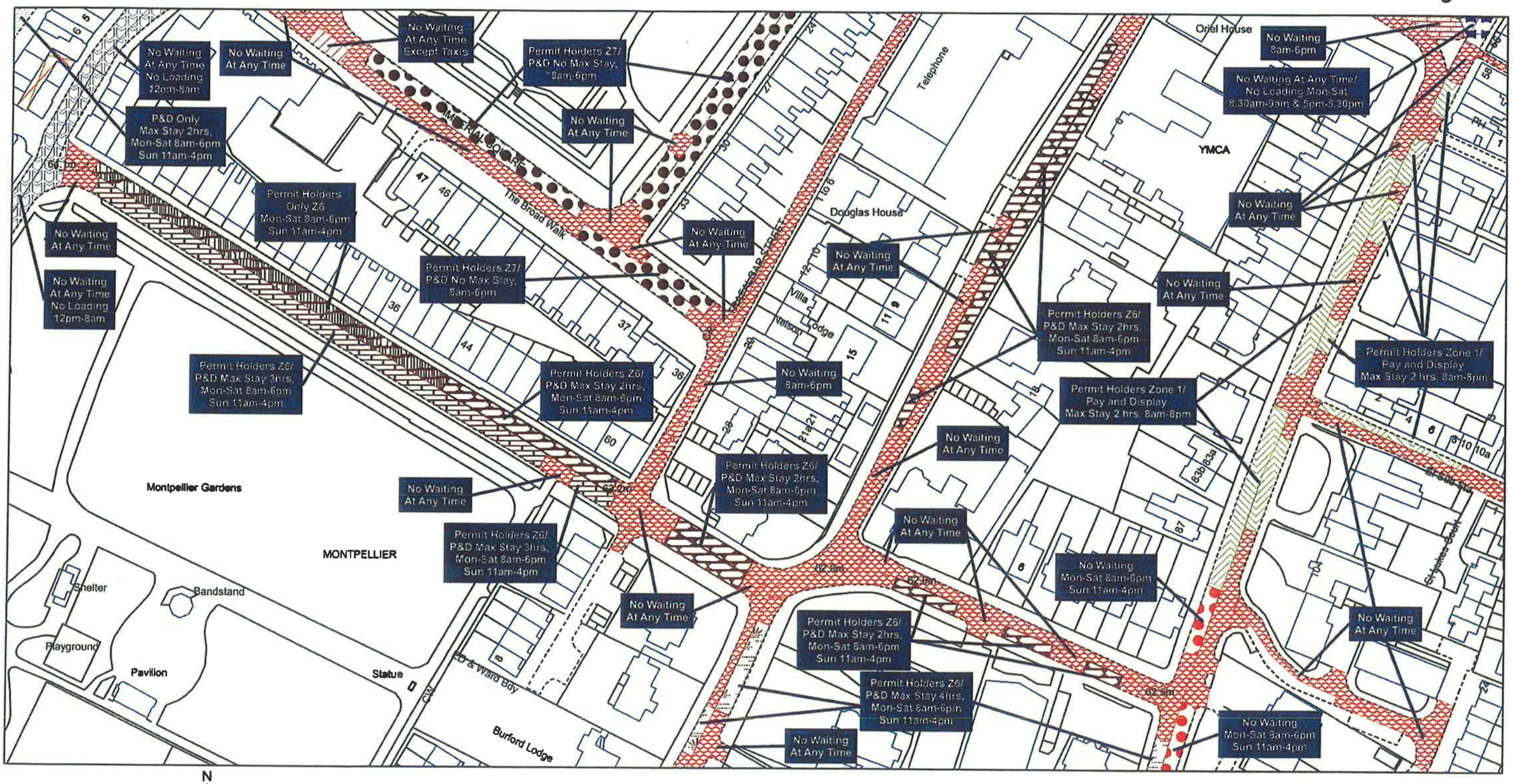

SCALE - 1:1250

Gloucestershire County Council (The Borough of Cheltenham) (Prohibition and Restriction of Waiting and Loading and Parking Places) Amendment (Consolidation) Order 2008

Gloucestershire COUNTY COUNCIL

C.A.L. Wray

for Director of Law and Administration

7769

Gloucestershire County Council
Environment Directorate
Shire Hall
Bearland
Gloucester
GL1 2TH

48187

Produced from Ordnance Survey 1:1250 mapping with permission of the Controller of Her Majesty's Stationery Office © Crown Copyright and database right 2011. Ordnance Survey 100019134. Unauthorised reproduction infringes Crown Copyright and may lead to prosecution or civil proceedings.

AREA CODE: CH 99

CH 99

SHEET REVISION NUMBER - 5

SHEET ACTIVE FROM - 5th December 2014

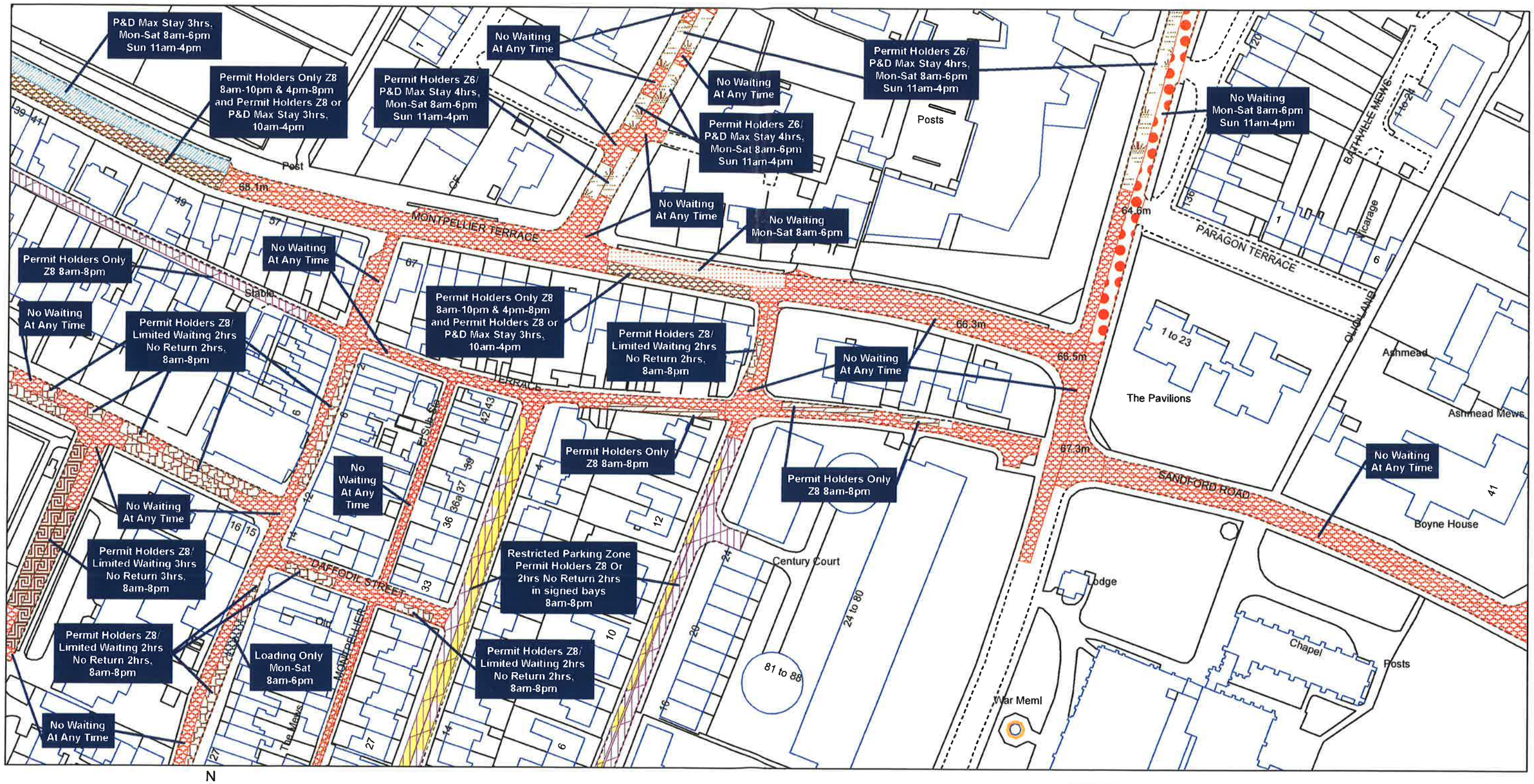

SCALE - 1:1250

N

Gloucestershire County Council (The Borough of Cheltenham) (Prohibition and Restriction of Waiting and Loading and Parking Places) Amendment (Consolidation) Order 2008

Gloucestershire COUNTY COUNCIL

G.M. Parkinson
for Head of Legal Services

3032

Gloucestershire County Council
Shire Hall
Bearland
Gloucester
GL1 2TH

© Crown Copyright and database rights 2013, Ordnance Survey 100019134

You are not permitted to copy, sub-license, distribute or sell any of this data to third parties in any form

5819

AREA CODE: CH 100

CH 100

SHEET REVISION NUMBER - 5

SHEET ACTIVE FROM - 5th December 2014

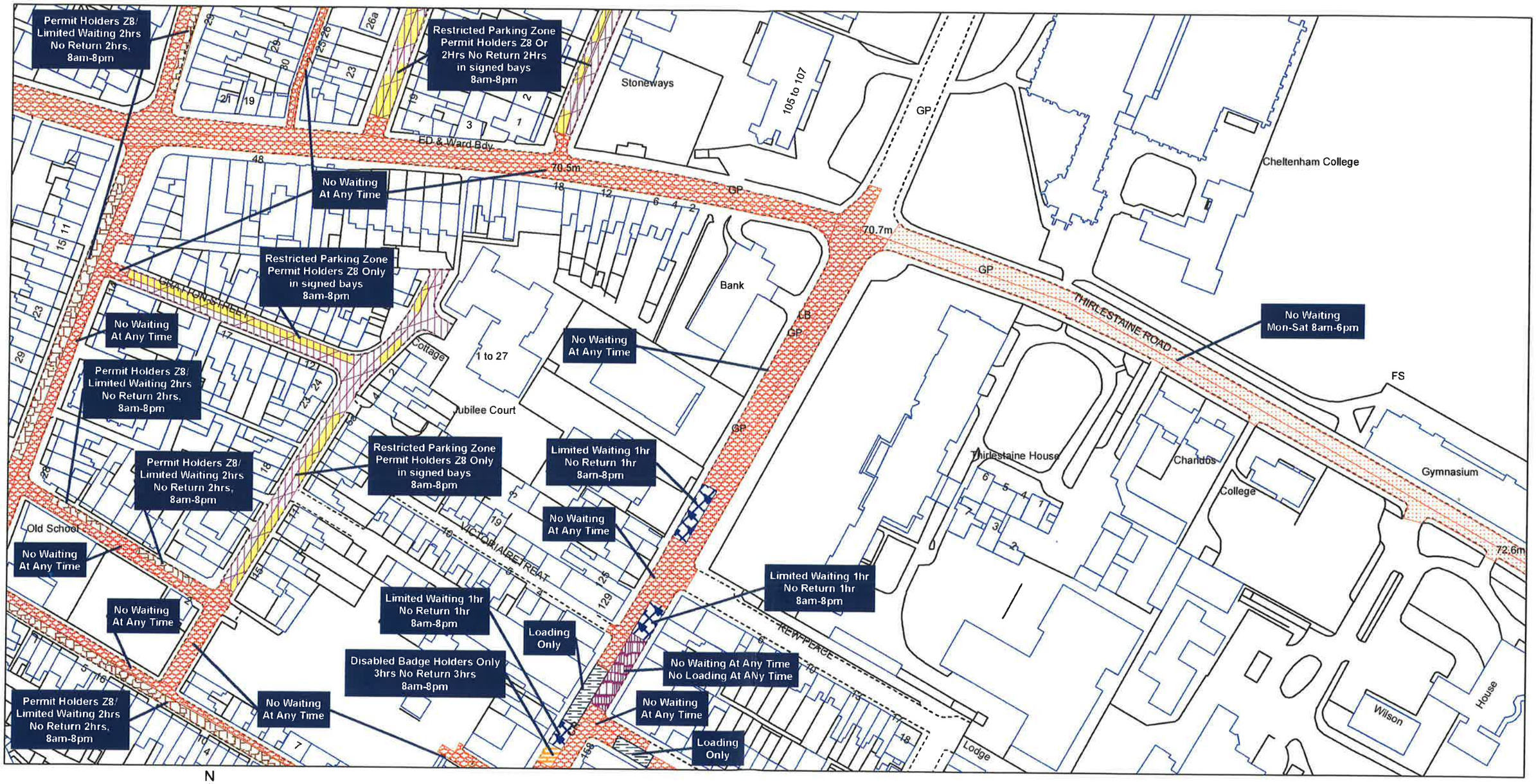

SCALE - 1:1250

Gloucestershire County Council (The Borough of Cheltenham) (Prohibition and Restriction of Waiting and Loading and Parking Places) Amendment (Consolidation) Order 2008

Gloucestershire COUNTY COUNCIL

for G.M. Parkinson
Head of Legal Servi

Gloucestershire County Council
Shire Hall
Bearland
Gloucester
GL1 2TH

© Crown Copyright and database rights 2013, Ordnance Survey 100019134

You are not permitted to copy, sub-license, distribute or sell any of this data to third parties in any form

5819

AREA CODE: CH 104

CH 104

SHEET REVISION NUMBER - 4

SHEET ACTIVE FROM - 19th December 2014

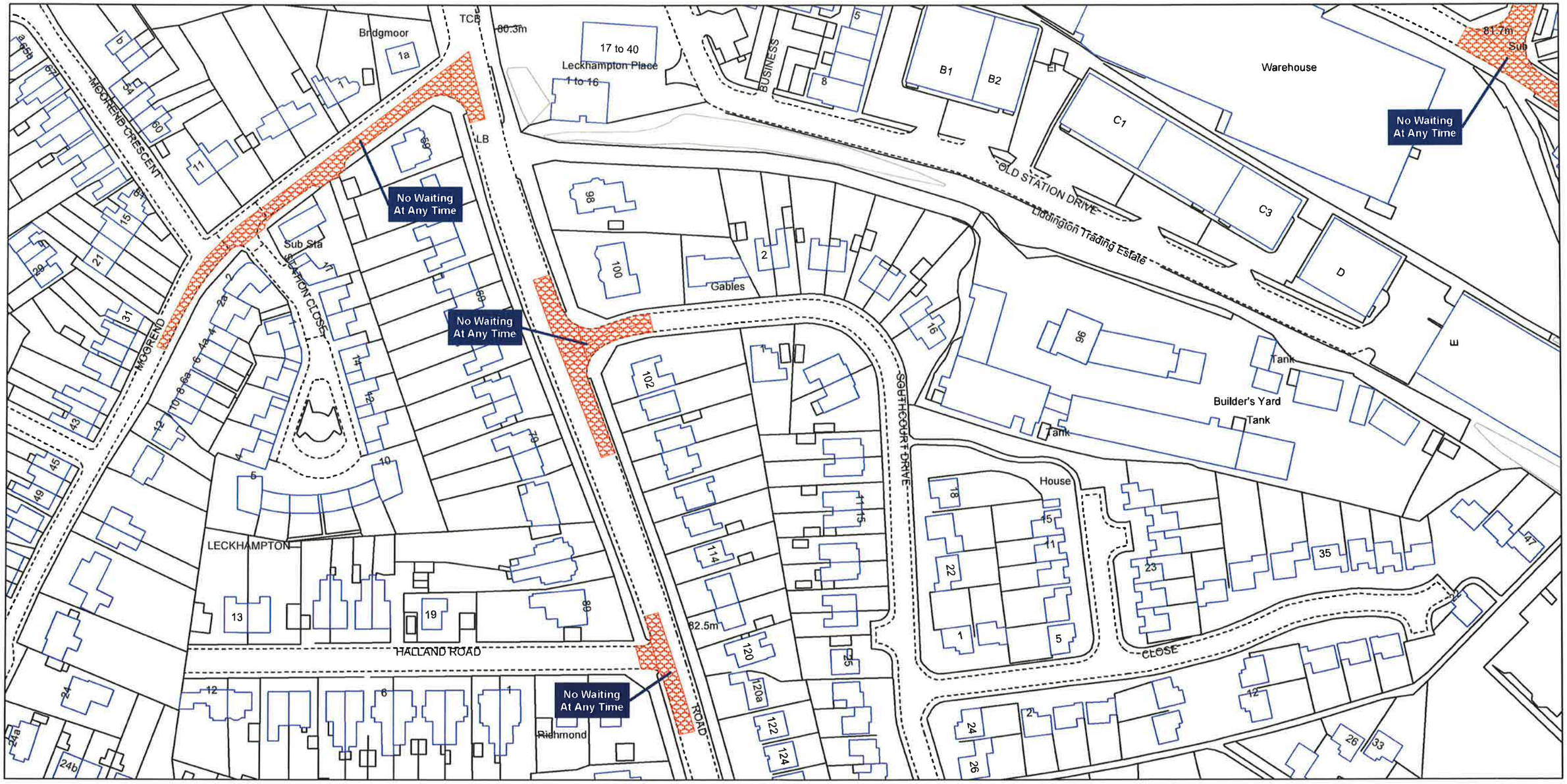

N

SCALE - 1:1250

Gloucestershire County Council (The Borough of Cheltenham) (Prohibition and Restriction of Waiting and Loading and Parking Places) Amendment (Consolidation) Order 2008

Gloucestershire COUNTY COUNCIL

Head of Legal Services

317.

Gloucestershire County Council
Shire Hall
Bearland
Gloucester
GL1 2TH

© Crown Copyright and database rights 2013, Ordnance Survey 100019134

You are not permitted to copy, sub-license, distribute or sell any of this data to third parties in any form

51820

AREA CODE: CH 105

CH 105

SHEET REVISION NUMBER - 2

SHEET ACTIVE FROM - 16th November 2015

SCALE - 1:1250

N

Gloucestershire County Council (The Borough of Cheltenham)
(Prohibition and Restriction of Waiting and Loading and
Parking Places) Amendment (Consolidation) Order 2008

Gloucestershire
COUNTY COUNCIL

For G.M. Parkinson
Head of
Legal Services

4832

Gloucestershire County Council
Shire Hall
Bearland
Gloucester
GL1 2TH

© Crown Copyright and database rights 2013,
Ordnance Survey 100019134

You are not permitted to copy, sub-license,
distribute or sell any of this data to third
parties in any form

Ref:- 60264

AREA CODE: CH 106

CH 106

SHEET REVISION NUMBER - 3

SHEET ACTIVE FROM - 19th December 2014

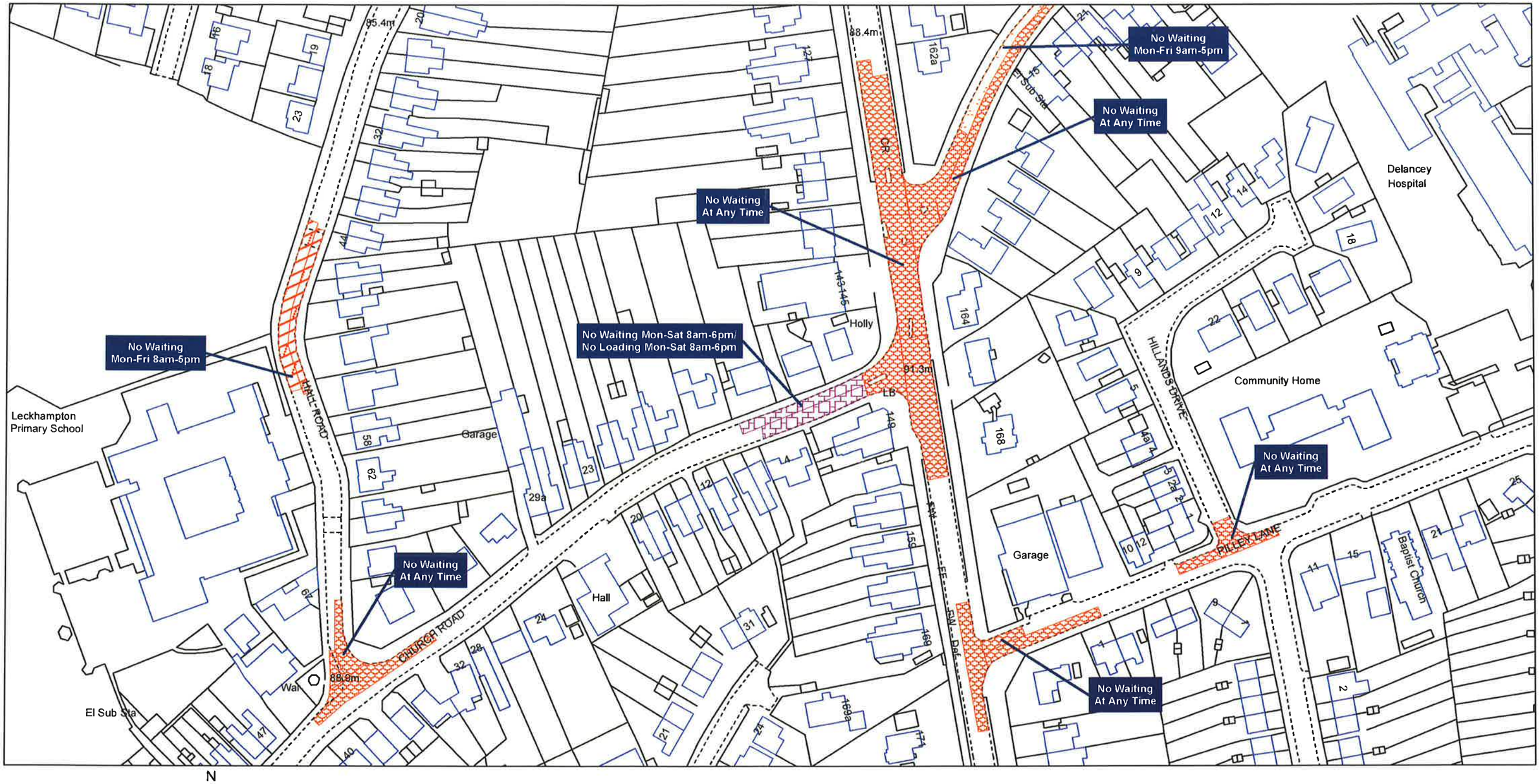

SCALE - 1:1250

N

Gloucestershire County Council (The Borough of Cheltenham) (Prohibition and Restriction of Waiting and Loading and Parking Places) Amendment (Consolidation) Order 2008

Gloucestershire COUNTY COUNCIL

Head of Legal Services

Gloucestershire County Council
Shire Hall
Bearland
Gloucester
GL1 2TH

© Crown Copyright and database rights 2013, Ordnance Survey 100019134

You are not permitted to copy, sub-license, distribute or sell any of this data to third parties in any form

51820

AREA CODE:CH 107

CH 107

SHEET REVISION NUMBER - 1

SHEET ACTIVE FROM - 5th November 2007

SCALE - 1:1250

N

Gloucestershire County Council (The Borough of Cheltenham) (Prohibition and Restriction of Waiting and Loading and Parking Places) (Consolidation) Order 2007

Gloucestershire COUNTY COUNCIL

R. Director of Law and Administration

Gloucestershire County Council
Environment Directorate
Shire Hall
Bearland
Gloucester
GL1 2TH

Produced from Ordnance Survey 1:1250 mapping with permission of the Controller of Her Majesty's Stationery Office © Crown Copyright. Licence No. 100019134 2007. Unauthorised reproduction infringes Crown Copyright and may lead to prosecution or civil proceedings.

AREA CODE: CI 82

CI 82

SHEET REVISION NUMBER - 1

SHEET ACTIVE FROM - 10th January 2017

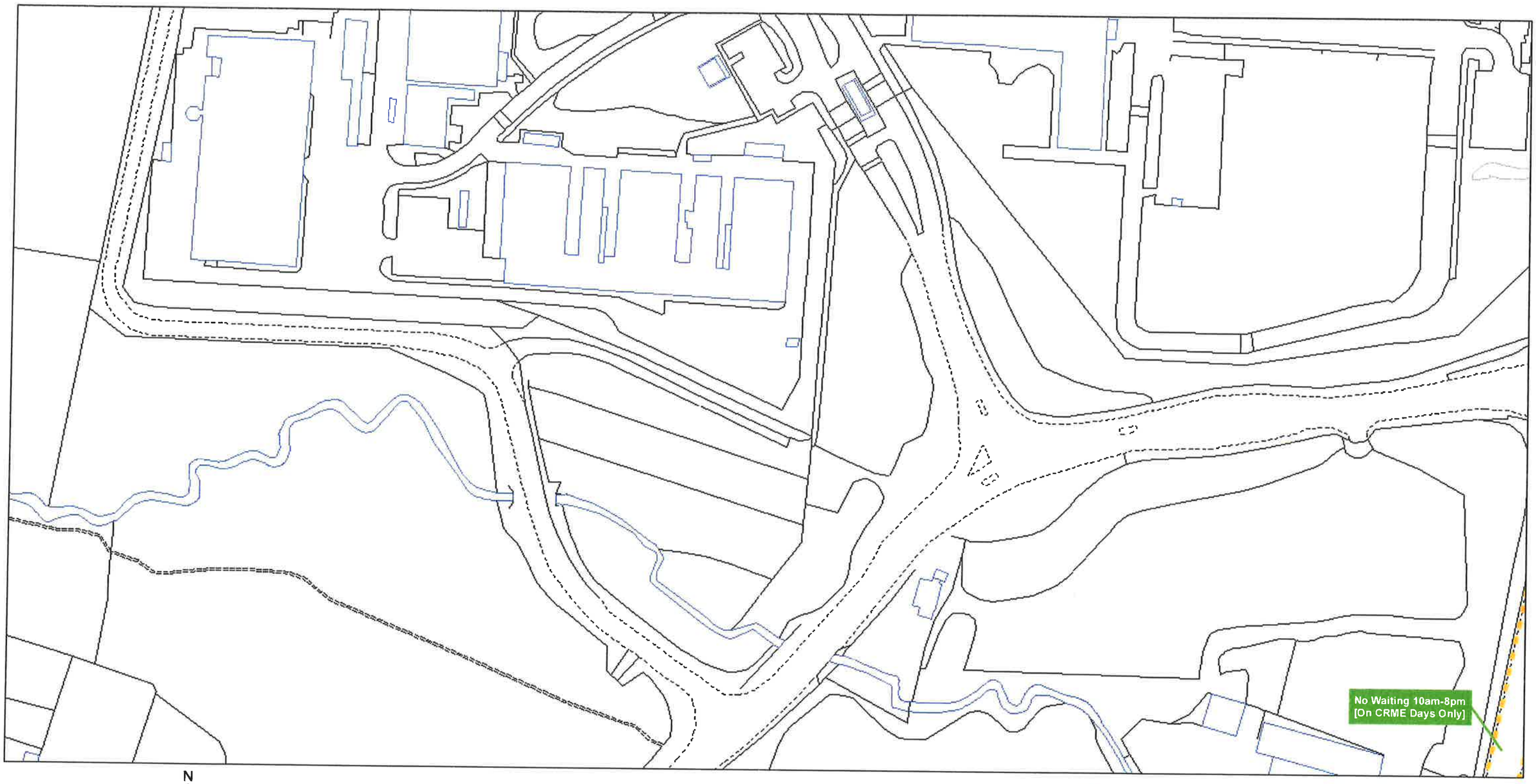

SCALE - 1:1250

N

Ref: 54681

Gloucestershire County Council (The Borough of Cheltenham) (Prohibition and Restriction of Waiting and Loading and Parking Places) Amendment (Consolidation) Order 2008

CRME: Cheltenham Racecourse Major Event

Gloucestershire COUNTY COUNCIL

Head of Legal Services

Gloucestershire County Council
Shire Hall
Bearland
Gloucester
GL1 2TH

© Crown Copyright and database rights 2013, Ordnance Survey 100019134

You are not permitted to copy, sub-license, distribute or sell any of this data to third parties in any form

AREA CODE: CI 83

CI 83

SHEET REVISION NUMBER - 1

SHEET ACTIVE FROM - 10th January 2017

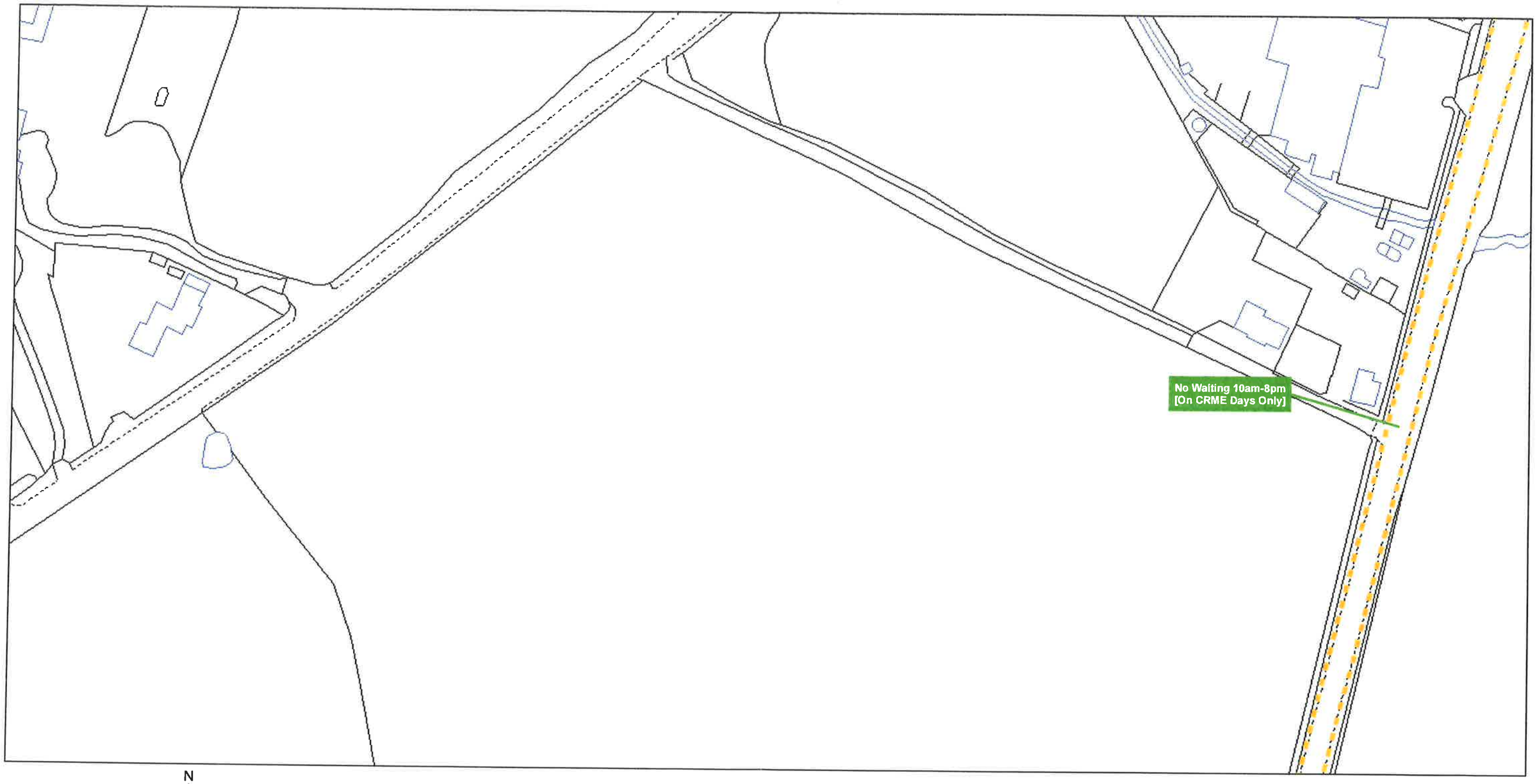

SCALE - 1:1250

N

Ref: 54681

Gloucestershire County Council (The Borough of Cheltenham) (Prohibition and Restriction of Waiting and Loading and Parking Places) Amendment (Consolidation) Order 2008

CRME: Cheltenham Racecourse Major Event

Gloucestershire COUNTY COUNCIL

Head of ...al Services

6469

Gloucestershire County Council
Shire Hall
Bearland
Gloucester
GL1 2TH

© Crown Copyright and database rights 2013, Ordnance Survey 100019134

You are not permitted to copy, sub-license, distribute or sell any of this data to third parties in any form

AREA CODE:CG 91

CG 91

SHEET REVISION NUMBER - 1

SHEET ACTIVE FROM - 5th November 2007

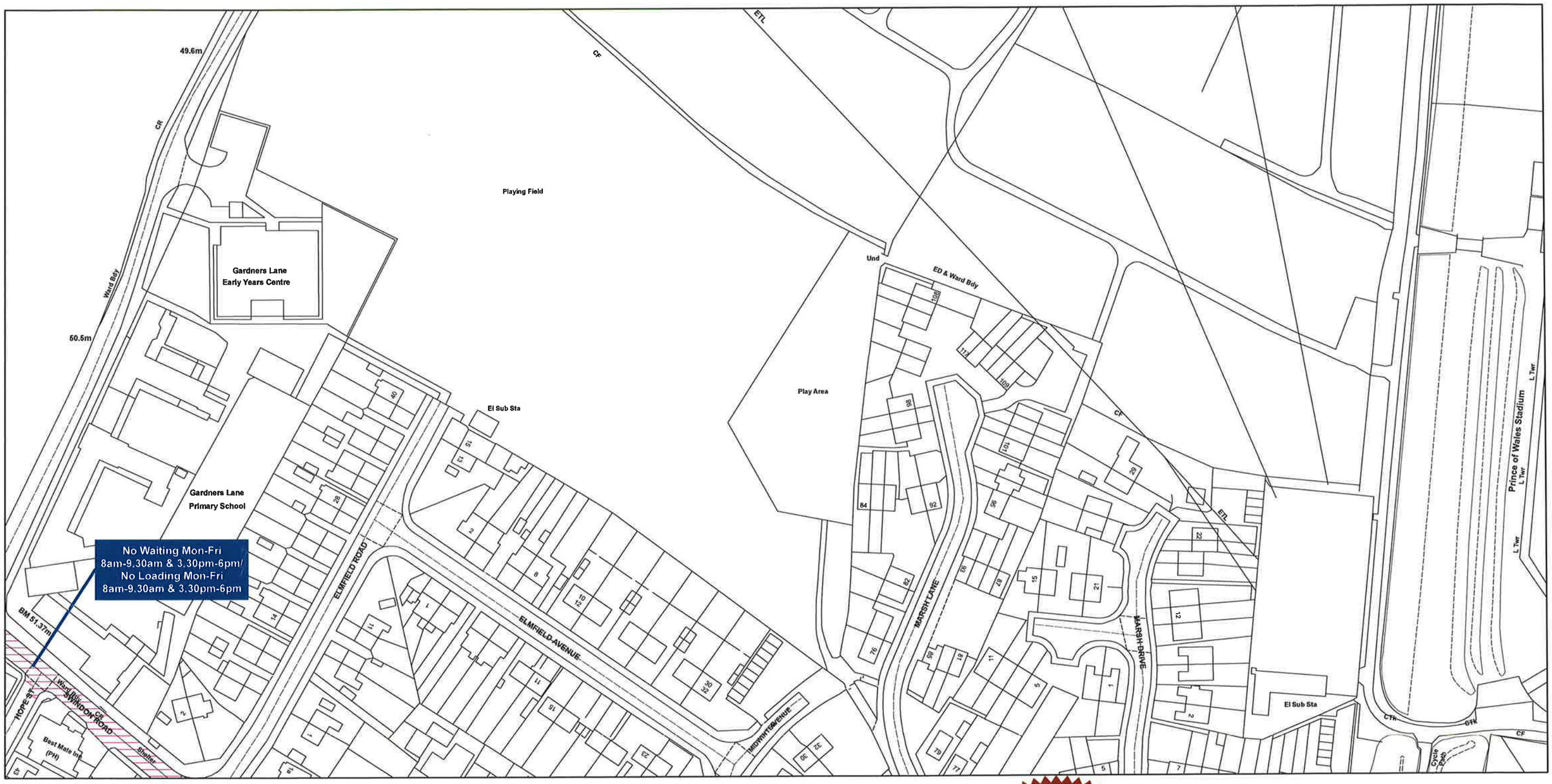

SCALE - 1:1250

N

Gloucestershire County Council (The Borough of Cheltenham) (Prohibition and Restriction of Waiting and Loading and Parking Places) (Consolidation) Order 2007

Gloucestershire COUNTY COUNCIL

R. Director of Law and Administration

Gloucestershire County Council
Environment Directorate
Shire Hall
Bearland
Gloucester
GL1 2TH

Produced from Ordnance Survey 1:1250 mapping with permission of the Controller of Her Majesty's Stationery Office © Crown Copyright. Licence No. 100019134 2007. Unauthorised reproduction infringes Crown Copyright and may lead to prosecution or civil proceedings.

File: 45827

AREA CODE: CG 92

CG 92

SHEET REVISION NUMBER - 3

SHEET ACTIVE FROM - 15th September 2011

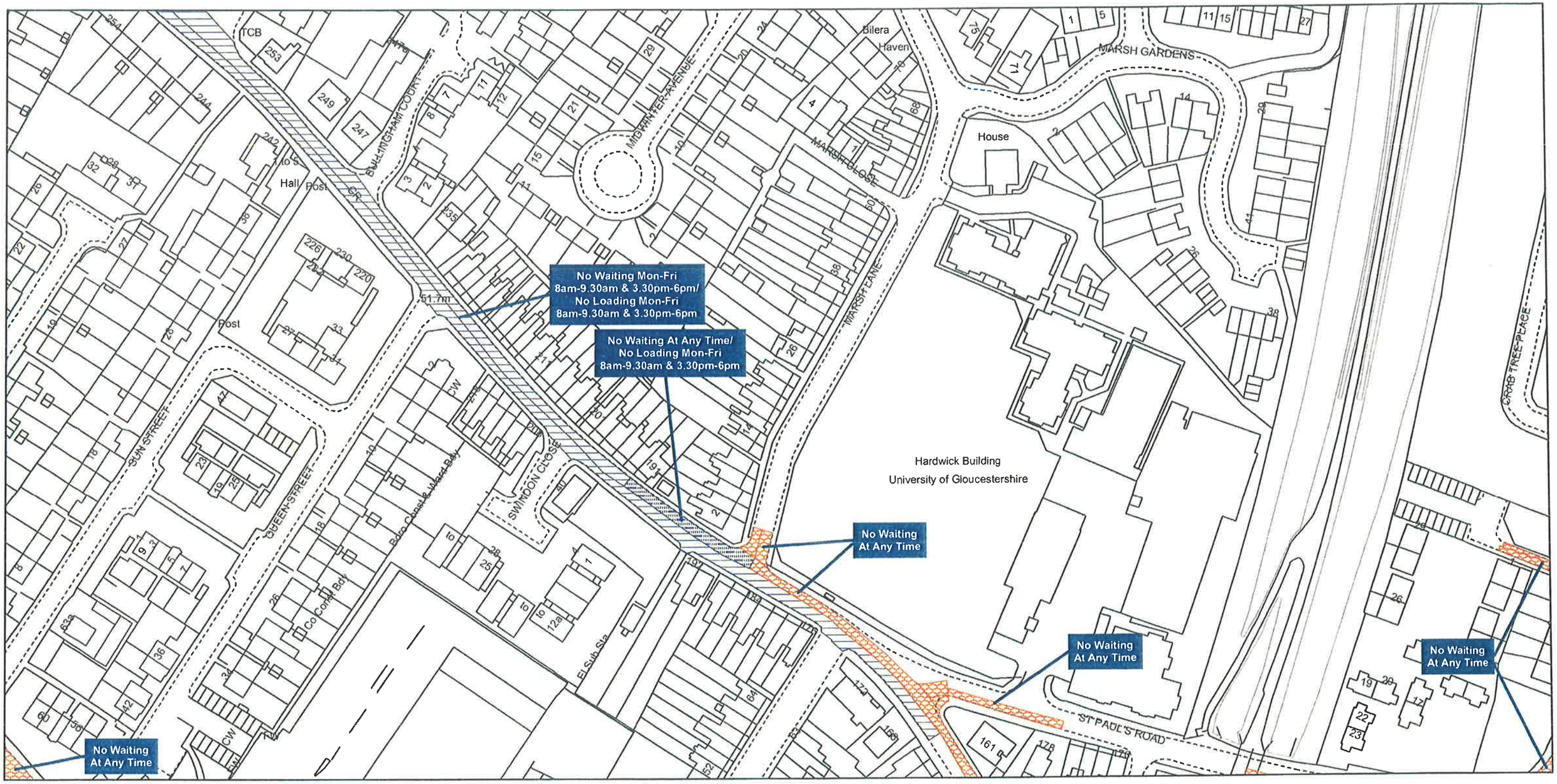

SCALE - 1:1250

N

Gloucestershire County Council (The Borough of Cheltenham) (Prohibition and Restriction of Waiting and Loading and Parking Places) Amendment (Consolidation) Order 2008

Gloucestershire COUNTY COUNCIL

Director of Law and Administration

7338

Gloucestershire County Council
Environment Directorate
Shire Hall
Bearland
Gloucester
GL1 2TH

Produced from Ordnance Survey 1:1250 mapping with permission of the Controller of Her Majesty's Stationery Office "©

AREA CODE: CG 93

CG 93

SHEET REVISION NUMBER - 5

SHEET ACTIVE FROM - 1st July 2017

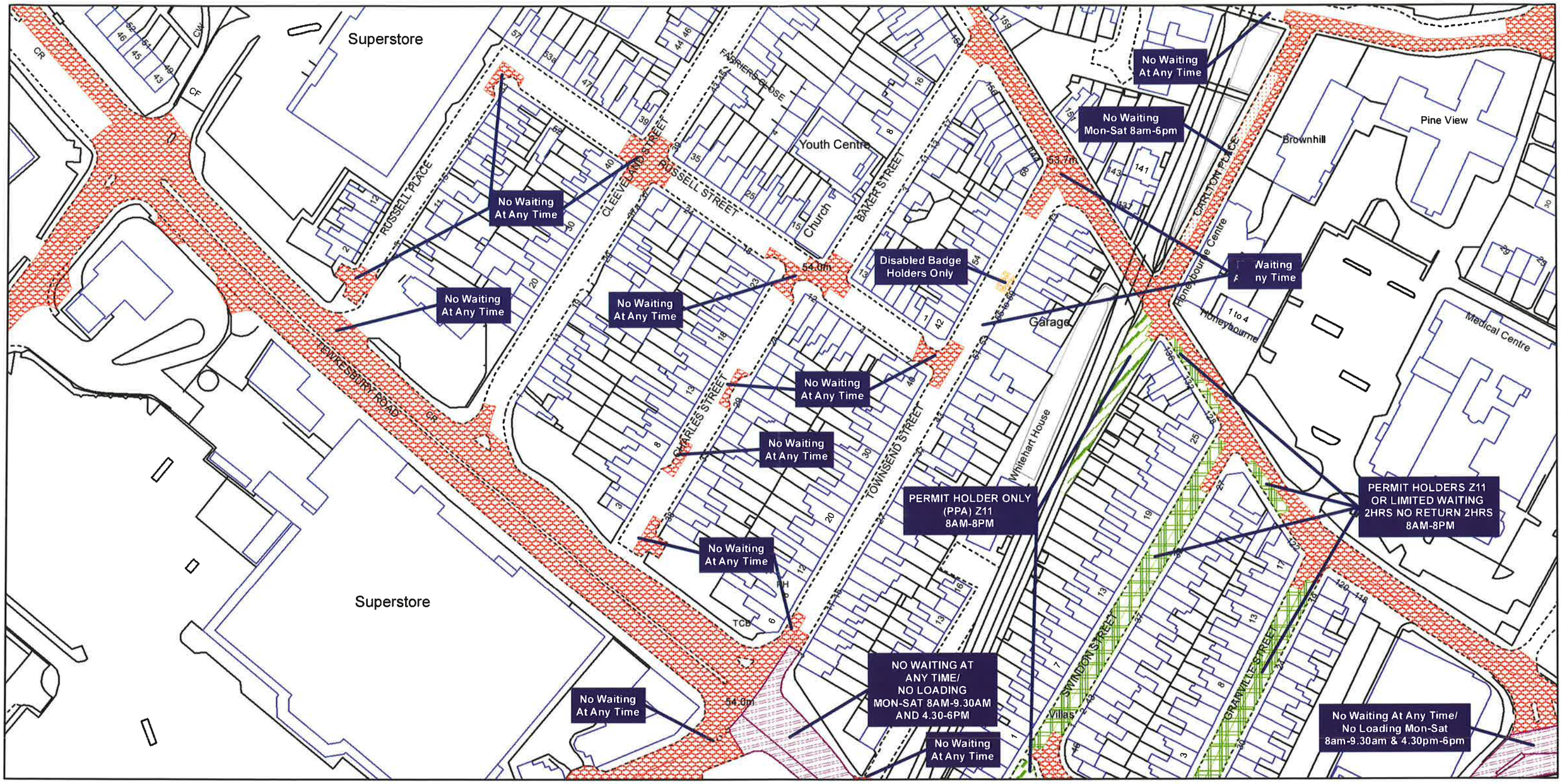

N

SCALE - 1:1250

Gloucestershire County Council (The Borough of Cheltenham) (Prohibition and Restriction of Waiting and Loading and Parking Places) Amendment (Consolidation) Order 2008

Ref:- 60327

K. Fomor [K FOR REST]

for Head of Legal Services

6493

Gloucestershire County Council
Shire Hall
Bearland
Gloucester
GL1 2TH

© Crown Copyright and database rights 2013, Ordnance Survey 100019134

You are not permitted to copy, sub-license, distribute or sell any of this data to third parties in any form

AREA CODE: CG 94

CG 94

SHEET REVISION NUMBER - 5

SHEET ACTIVE FROM - 1st July 2017

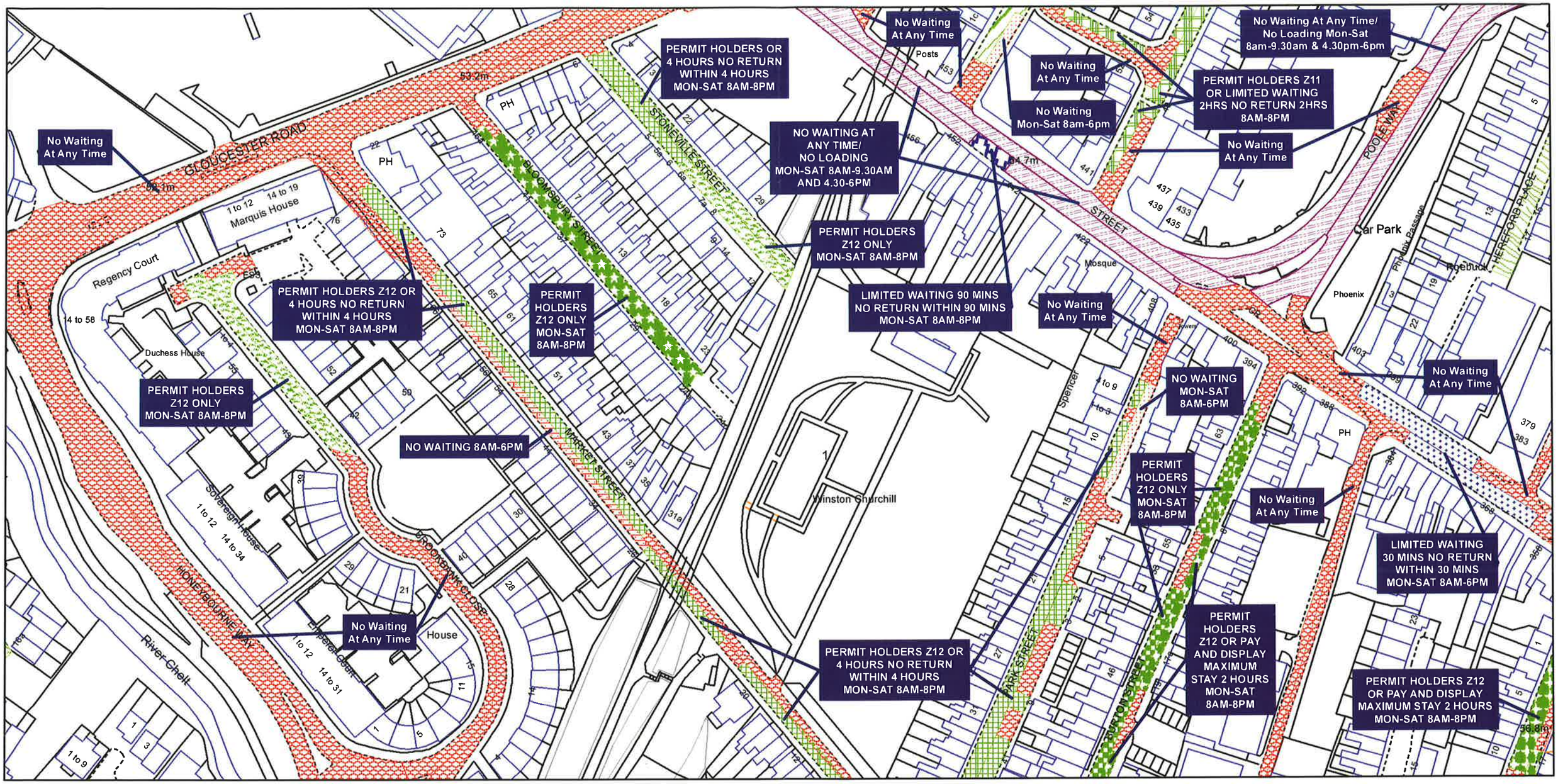

SCALE - 1:1250

N

Gloucestershire County Council (The Borough of Cheltenham) (Prohibition and Restriction of Waiting and Loading and Parking Places) Amendment (Consolidation) Order 2008

Ref:- 60327

K Farmer [K Forrest]
for Head of
Legal Services

6494

Gloucestershire County Council
Shire Hall
Bearland
Gloucester
GL1 2TH

© Crown Copyright and database rights 2013, Ordnance Survey 100019134

You are not permitted to copy, sub-license, distribute or sell any of this data to third parties in any form

AREA CODE: CG 95

CG 95

SHEET REVISION NUMBER - 5

SHEET ACTIVE FROM - 1st July 2017

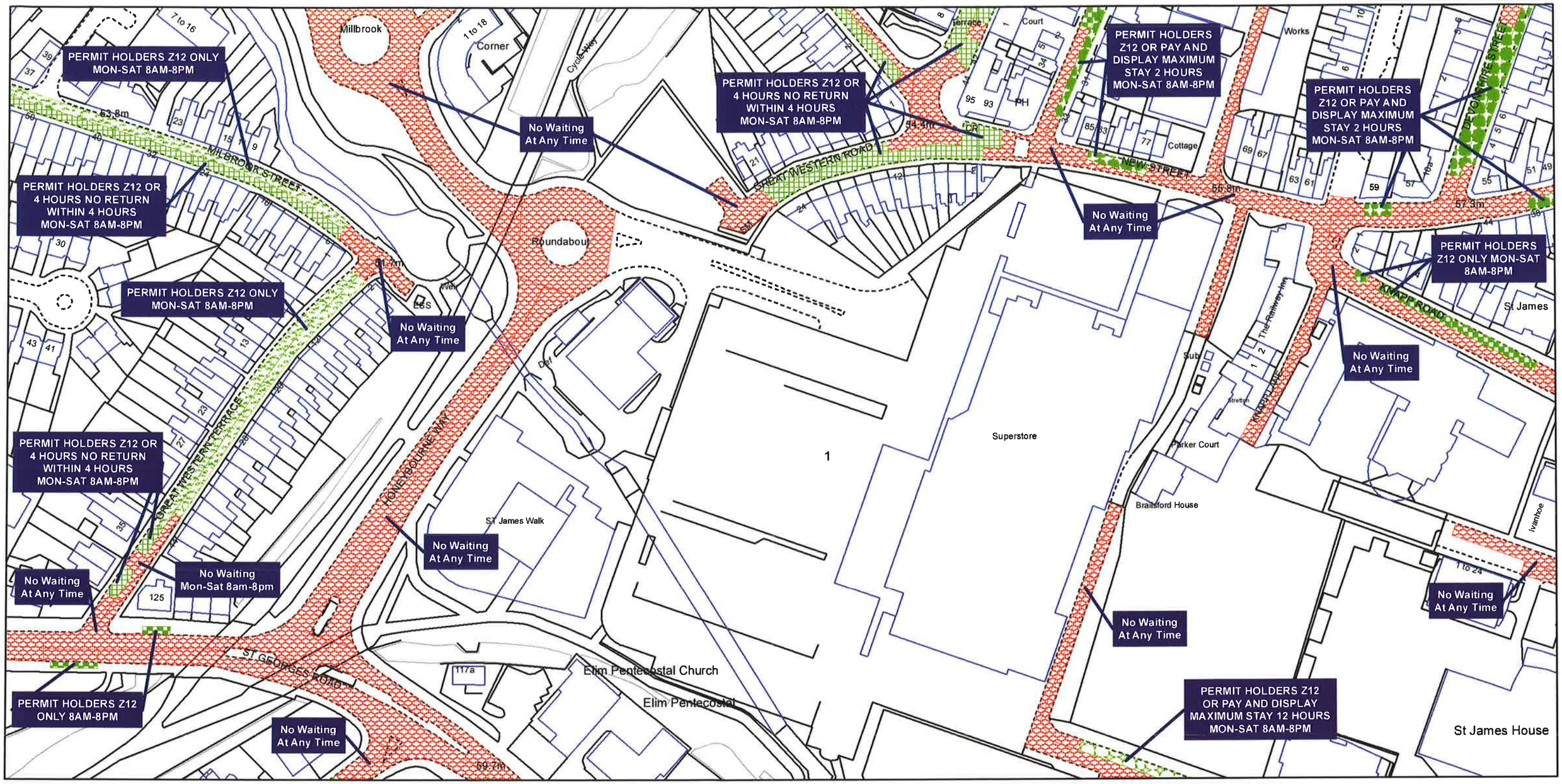

SCALE - 1:1250

N

Gloucestershire County Council (The Borough of Cheltenham) (Prohibition and Restriction of Waiting and Loading and Parking Places) Amendment (Consolidation) Order 2008

KFarrest [KFORREST]

for Head of Legal Services

Ref:- 60327

Gloucestershire County Council
Shire Hall
Bearland
Gloucester
GL1 2TH

© Crown Copyright and database rights 2013, Ordnance Survey 100019134

You are not permitted to copy, sub-license, distribute or sell any of this data to third parties in any form

AREA CODE: CG 96

CG 96

SHEET REVISION NUMBER - 4

SHEET ACTIVE FROM - 1st July 2017

SCALE - 1:1250

N

Gloucestershire County Council (The Borough of Cheltenham) (Prohibition and Restriction of Waiting and Loading and Parking Places) Amendment (Consolidation) Order 2008

K. Farmer [K FORREST]

for Head of L[illegible] Services

Ref:- 60327

Gloucestershire County Council
Shire Hall
Bearland
Gloucester
GL1 2TH

© Crown Copyright and database rights 2013, Ordnance Survey 100019134

You are not permitted to copy, sub-license, distribute or sell any of this data to third parties in any form

AREA CODE: CG 97

CG 97

SHEET REVISION NUMBER - 6

SHEET ACTIVE FROM - 1st July 2017

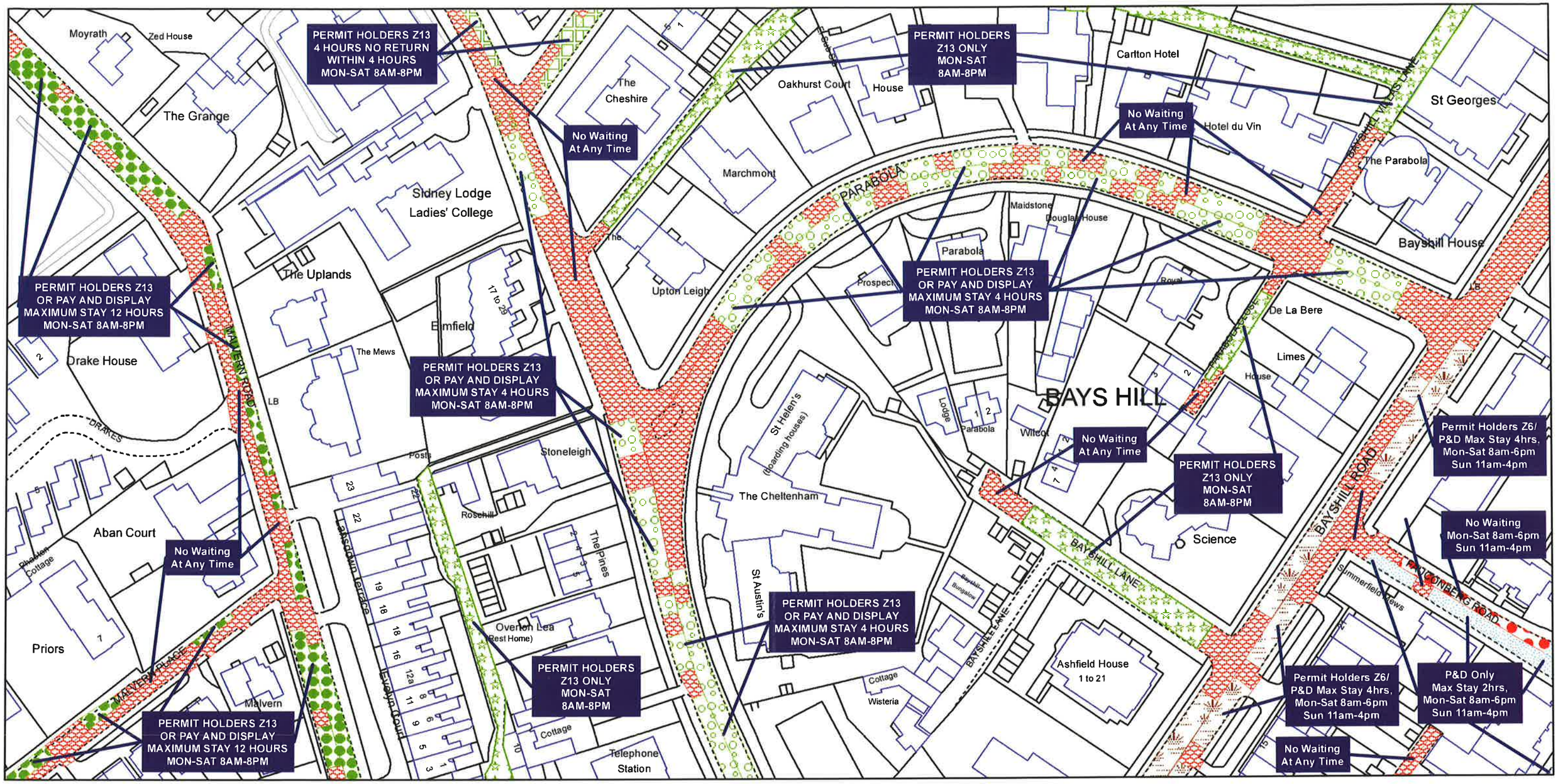

SCALE - 1:1250

Gloucestershire County Council (The Borough of Cheltenham)
(Prohibition and Restriction of Waiting and Loading and
Parking Places) Amendment (Consolidation) Order 2008

K. Forrest (FORREST)

Head of
Legal Services

6497

Ref:- 60327

Gloucestershire County Council
Shire Hall
Bearland
Gloucester
GL1 2TH

© Crown Copyright and database rights 2013,
Ordnance Survey 100019134

You are not permitted to copy, sub-license,
distribute or sell any of this data to third
parties in any form

AREA CODE: CG 99

CG 99

SHEET REVISION NUMBER - 6

SHEET ACTIVE FROM - 1st July 2017

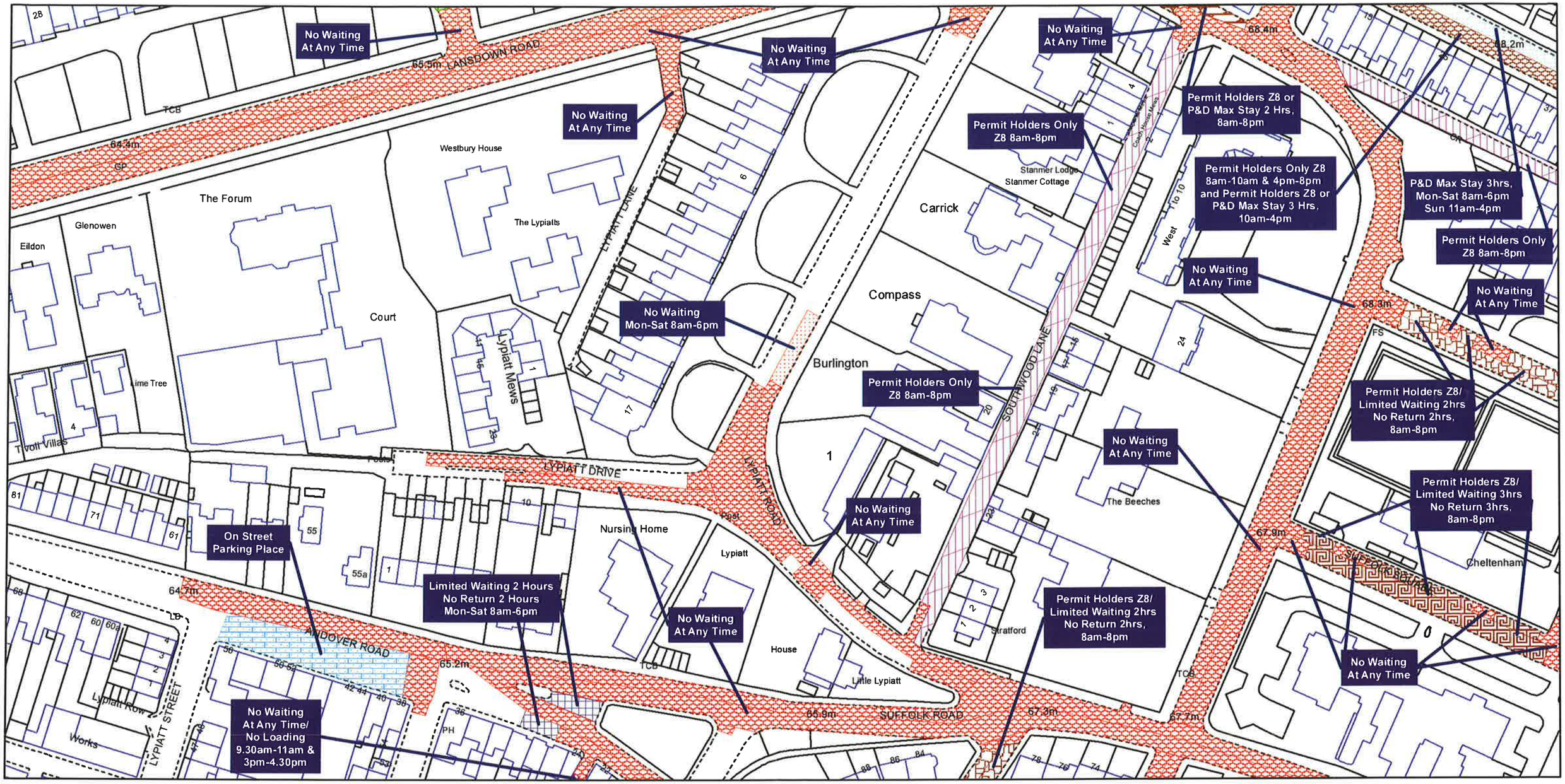

SCALE - 1:1250

N

Gloucestershire County Council (The Borough of Cheltenham) (Prohibition and Restriction of Waiting and Loading and Parking Places) Amendment (Consolidation) Order 2008

K. Farmer [K FORREST]

for Head of Legal Services

6499

Ref:- 60327

Gloucestershire County Council
Shire Hall
Bearland
Gloucester
GL1 2TH

© Crown Copyright and database rights 2013, Ordnance Survey 100019134

You are not permitted to copy, sub-license, distribute or sell any of this data to third parties in any form

AREA CODE: CG 100

CG 100

SHEET REVISION NUMBER - 5

SHEET ACTIVE FROM - 5th December 2014

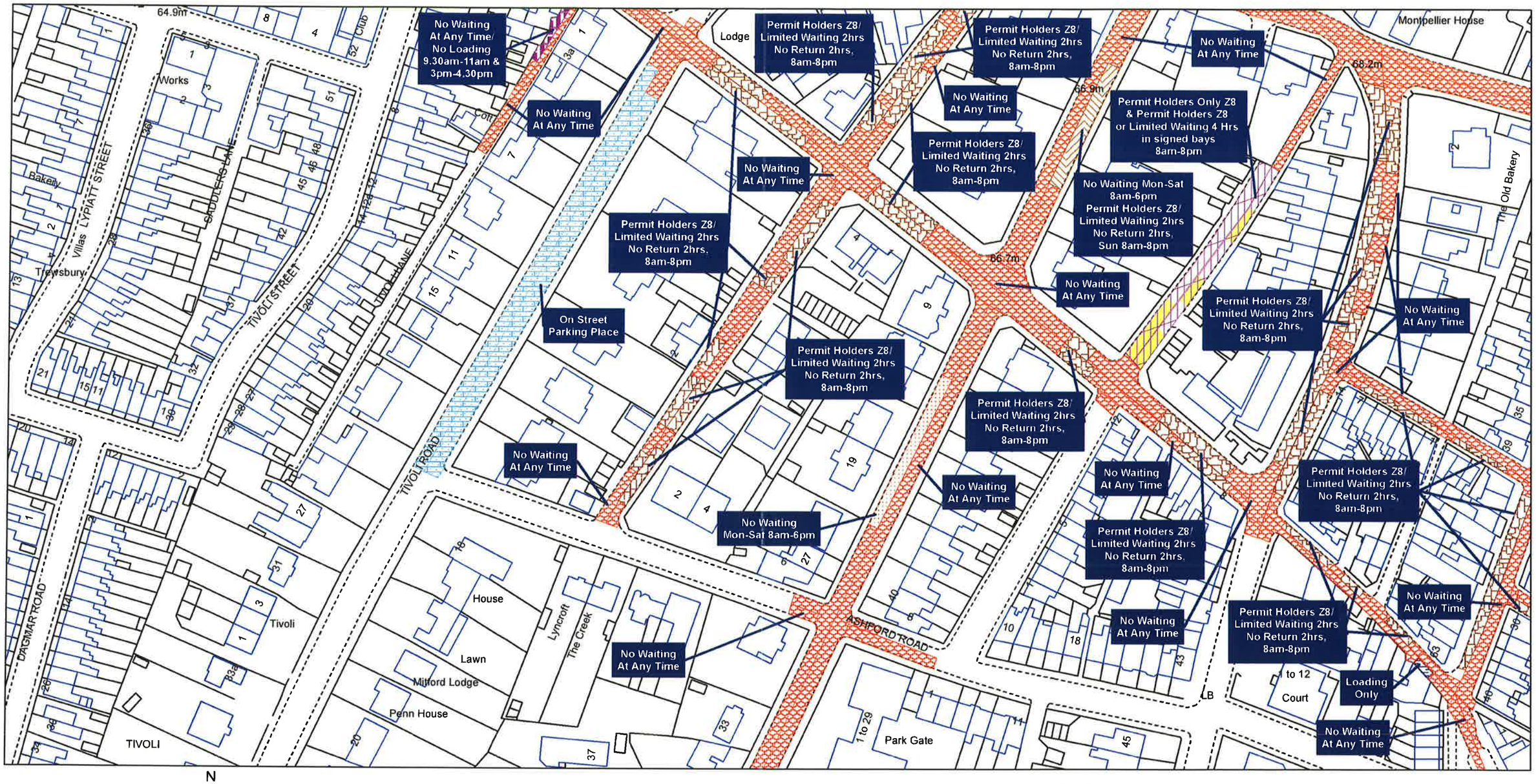

SCALE - 1:1250

Gloucestershire County Council (The Borough of Cheltenham) (Prohibition and Restriction of Waiting and Loading and Parking Places) Amendment (Consolidation) Order 2008

Gloucestershire COUNTY COUNCIL

for G.M. Parkinson
Head of Legal Services

3037

Gloucestershire County Council
Shire Hall
Bearland
Gloucester
GL1 2TH

© Crown Copyright and database rights 2013, Ordnance Survey 100019134

You are not permitted to copy, sub-license, distribute or sell any of this data to third parties in any form

51819

AREA CODE: CG 101

CG 101

SHEET REVISION NUMBER - 2

SHEET ACTIVE FROM - 8th July 2010

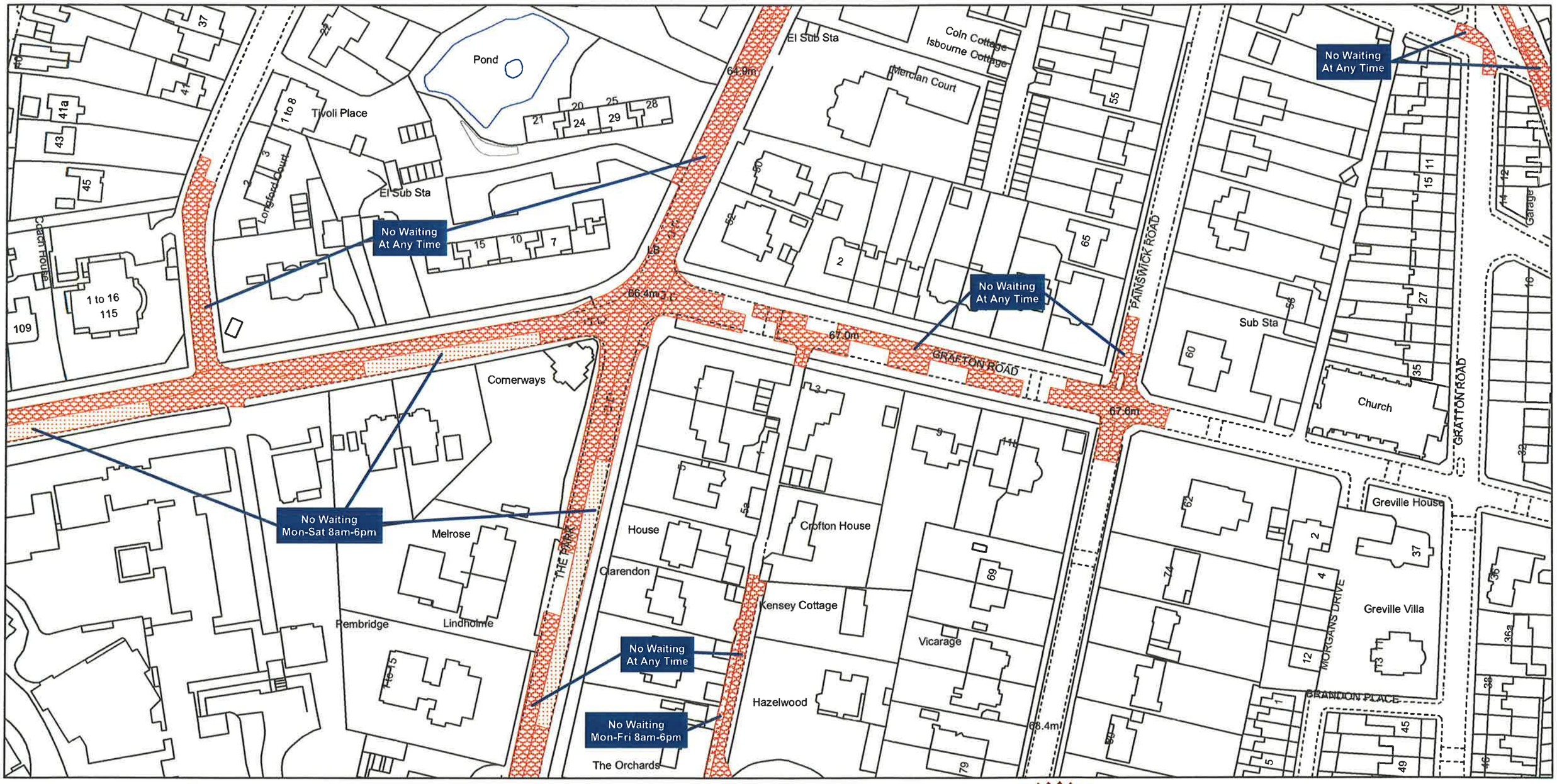

SCALE - 1:1250

N

Gloucestershire County Council (The Borough of Cheltenham) (Prohibition and Restriction of Waiting and Loading and Parking Places) (Consolidation) Order 2008

C.A.L. Wray

Director of Law and Administration

Gloucestershire County Council
Environment Directorate
Shire Hall
Bearland
Gloucester
GL1 2TH

File 4320x

Produced from Ordnance Survey 1:1250 mapping with permission of the Controller of Her Majesty's Stationery Office © Crown Copyright. Licence No. 100019134 2007. Unauthorised reproduction infringes Crown Copyright and may lead to prosecution or civil proceedings.

AREA CODE: CI 84

CI 84

SHEET REVISION NUMBER - 1

SHEET ACTIVE FROM - 10th January 2017

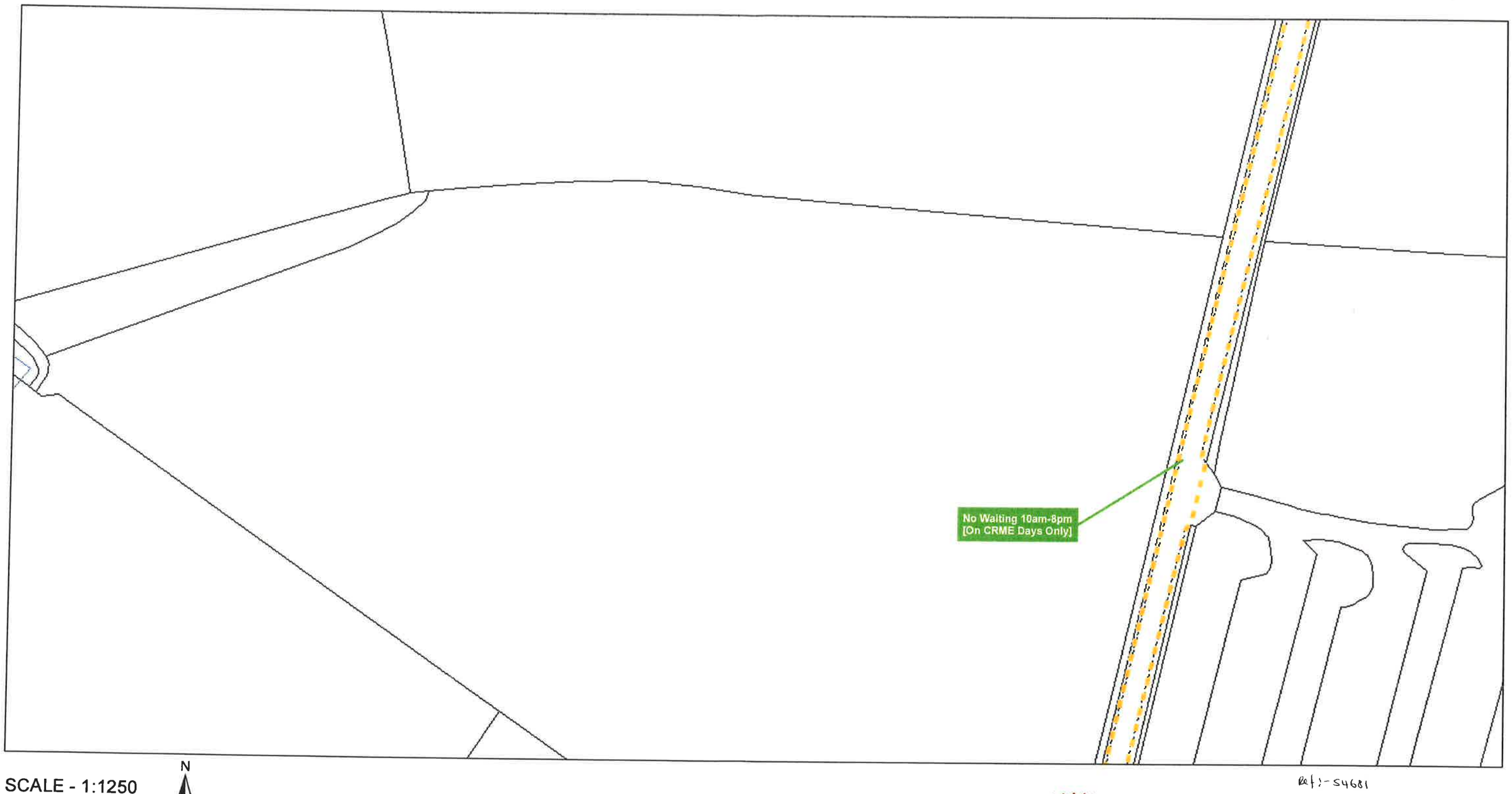

Ref:- 54681

SCALE - 1:1250

Gloucestershire County Council (The Borough of Cheltenham) (Prohibition and Restriction of Waiting and Loading and Parking Places) Amendment (Consolidation) Order 2008

CRME: Cheltenham Racecourse Major Event

Gloucestershire COUNTY COUNCIL

Head of Legal Services

6445

Gloucestershire County Council
Shire Hall
Bearland
Gloucester
GL1 2TH

© Crown Copyright and database rights 2013, Ordnance Survey 100019134

You are not permitted to copy, sub-license, distribute or sell any of this data to third parties in any form

AREA CODE: CI 85

CI 85

SHEET REVISION NUMBER - 1

SHEET ACTIVE FROM - 10th January 2017

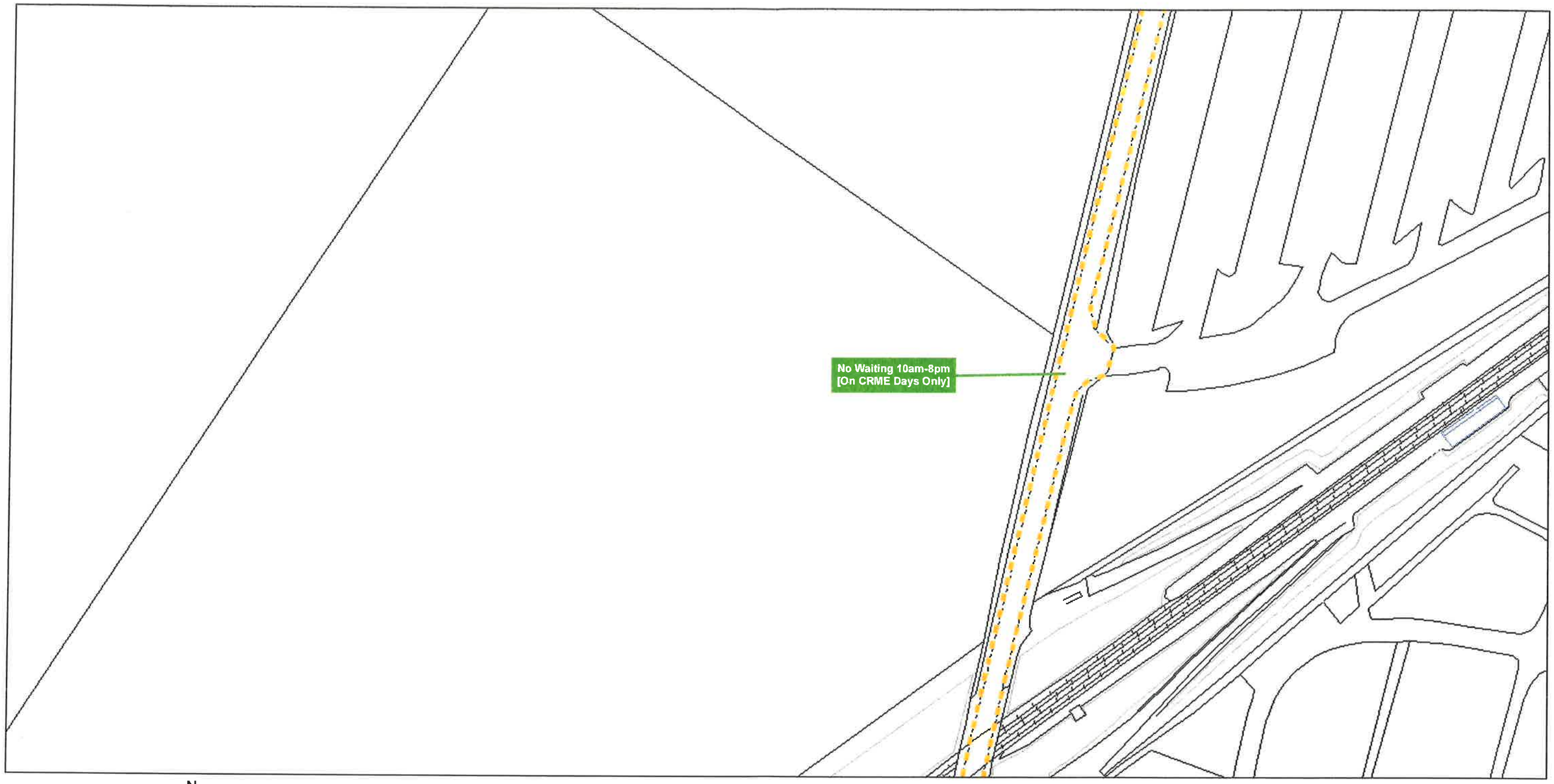

Ref:- 54681

SCALE - 1:1250

N

Gloucestershire County Council (The Borough of Cheltenham) (Prohibition and Restriction of Waiting and Loading and Parking Places) Amendment (Consolidation) Order 2008

CRME: Cheltenham Racecourse Major Event

Gloucestershire COUNTY COUNCIL

Head of Legal Services

6252

Gloucestershire County Council
Shire Hall
Bearland
Gloucester
GL1 2TH

© Crown Copyright and database rights 2013, Ordnance Survey 100019134

You are not permitted to copy, sub-license, distribute or sell any of this data to third parties in any form

AREA CODE: CI 86

CI 86

SHEET REVISION NUMBER - 1

SHEET ACTIVE FROM - 10th January 2017

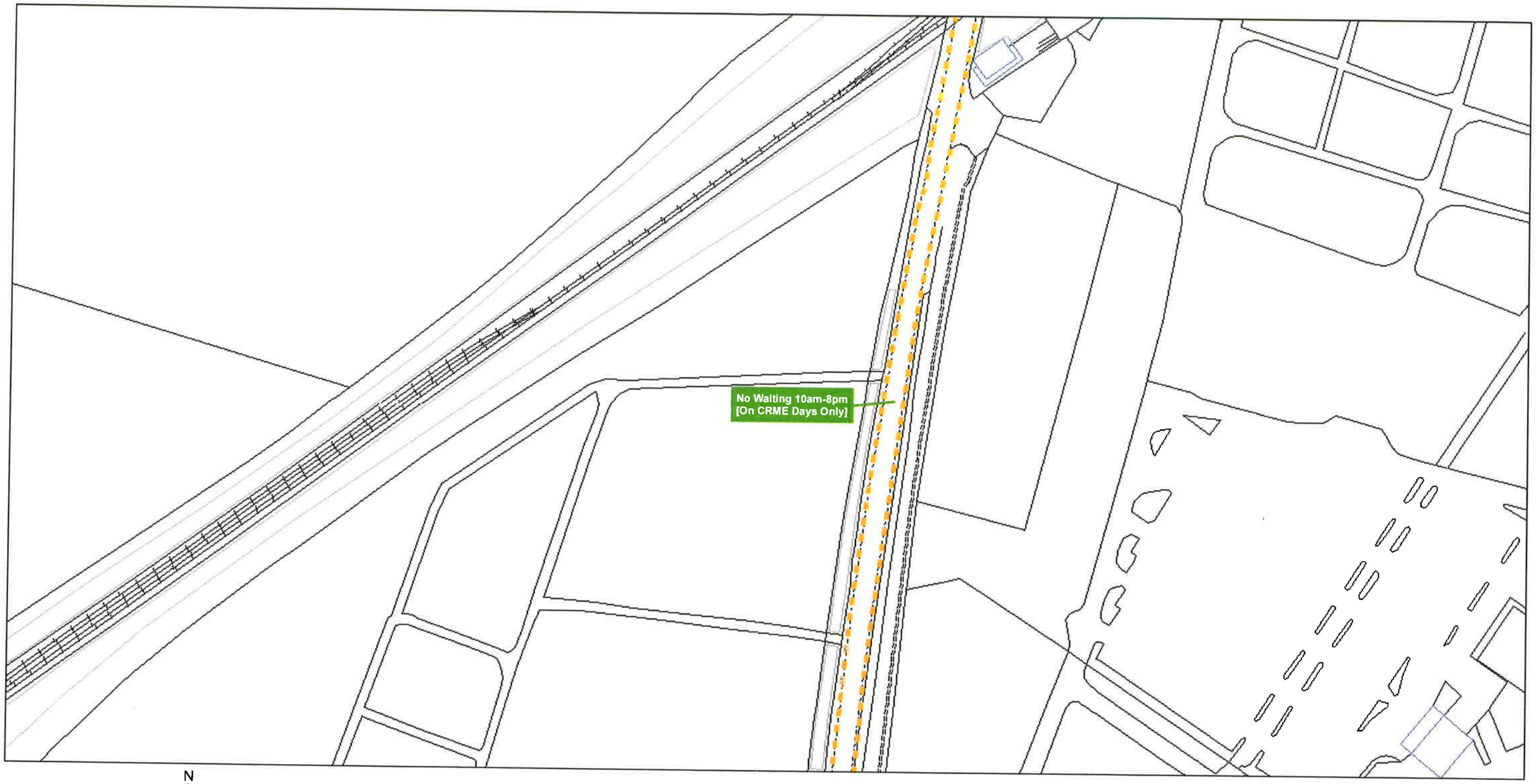

SCALE - 1:1250

N

Ref:- S4681

Gloucestershire County Council (The Borough of Cheltenham) (Prohibition and Restriction of Waiting and Loading and Parking Places) Amendment (Consolidation) Order 2008

CRME: Cheltenham Racecourse Major Event

Gloucestershire COUNTY COUNCIL

for Head of Legal Services

6462

Gloucestershire County Council
Shire Hall
Bearland
Gloucester
GL1 2TH

© Crown Copyright and database rights 2013, Ordnance Survey 100019134

You are not permitted to copy, sub-license, distribute or sell any of this data to third parties in any form

AREA CODE: CI 87

CI 87

SHEET REVISION NUMBER - 1

SHEET ACTIVE FROM - 10th January 2017

SCALE - 1:1250

N

Ref:- S4681

Gloucestershire County Council (The Borough of Cheltenham) (Prohibition and Restriction of Waiting and Loading and Parking Places) Amendment (Consolidation) Order 2008

CRME: Cheltenham Racecourse Major Event

Gloucestershire COUNTY COUNCIL

Head of Legal Services

6446

Gloucestershire County Council
Shire Hall
Bearland
Gloucester
GL1 2TH

© Crown Copyright and database rights 2013, Ordnance Survey 100019134

You are not permitted to copy, sub-license, distribute or sell any of this data to third parties in any form

AREA CODE: CI 88

CI 88

SHEET REVISION NUMBER - 1

SHEET ACTIVE FROM - 10th January 2017

SCALE - 1:1250

N

Gloucestershire County Council (The Borough of Cheltenham) (Prohibition and Restriction of Waiting and Loading and Parking Places) Amendment (Consolidation) Order 2008

CRME: Cheltenham Racecourse Major Event

Gloucestershire COUNTY COUNCIL

Head of Legal Services

Ref:- 54681

6453

Gloucestershire County Council
Shire Hall
Bearland
Gloucester
GL1 2TH

© Crown Copyright and database rights 2013, Ordnance Survey 100019134

You are not permitted to copy, sub-license, distribute or sell any of this data to third parties in any form

AREA CODE: CI 89

CI 89

SHEET REVISION NUMBER - 1

SHEET ACTIVE FROM - 10th January 2017

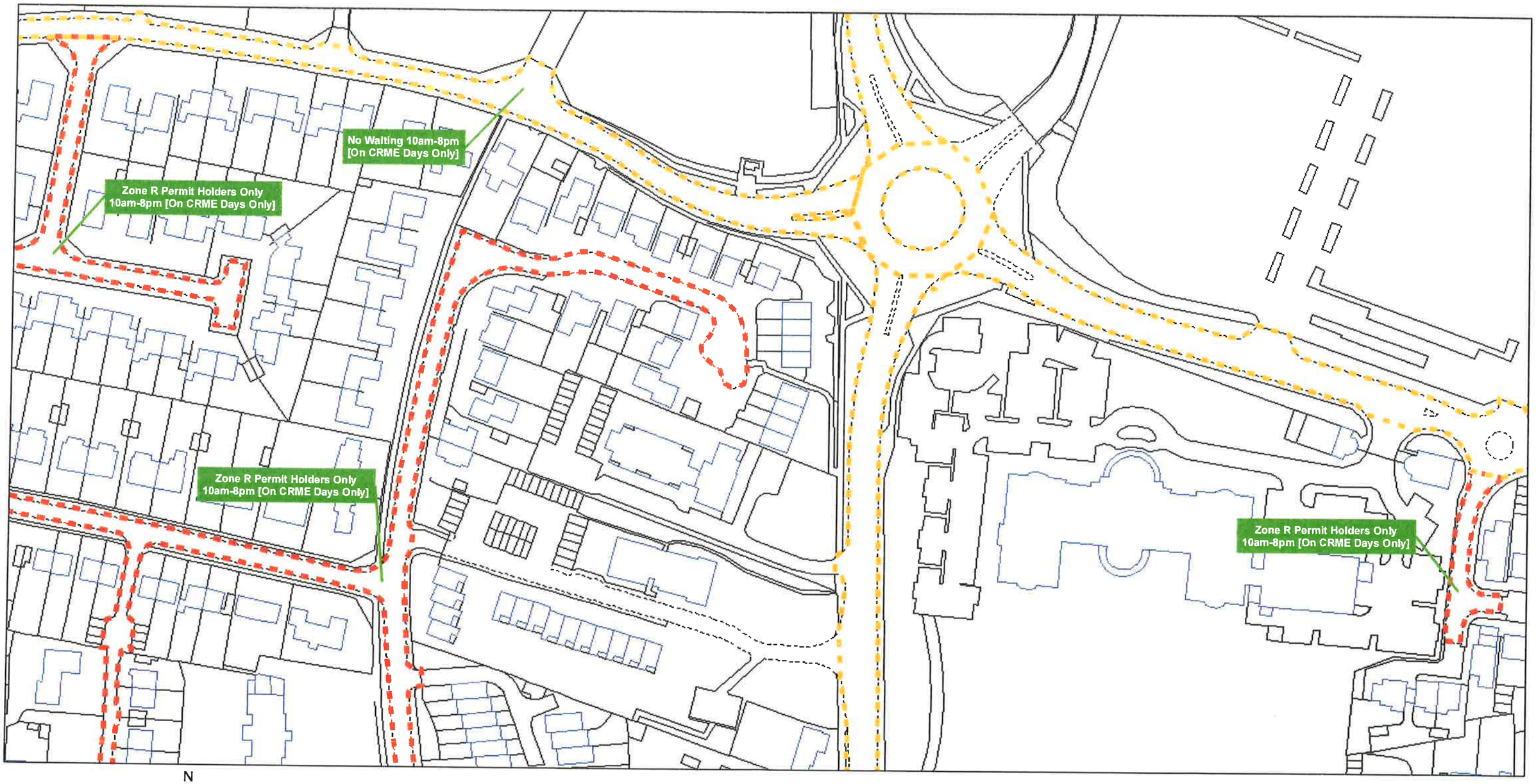

SCALE - 1:1250

N

Ref:- 54681

Gloucestershire County Council (The Borough of Cheltenham)
(Prohibition and Restriction of Waiting and Loading and
Parking Places) Amendment (Consolidation) Order 2008

CRME: Cheltenham Racecourse Major Event

Gloucestershire COUNTY COUNCIL

Head of Legal Services

6468

Gloucestershire County Council
Shire Hall
Bearland
Gloucester
GL1 2TH

© Crown Copyright and database rights 2013, Ordnance Survey 100019134

You are not permitted to copy, sub-license, distribute or sell any of this data to third parties in any form

AREA CODE: CI 90

CI 90

SHEET REVISION NUMBER - 2

SHEET ACTIVE FROM - 10th January 2017

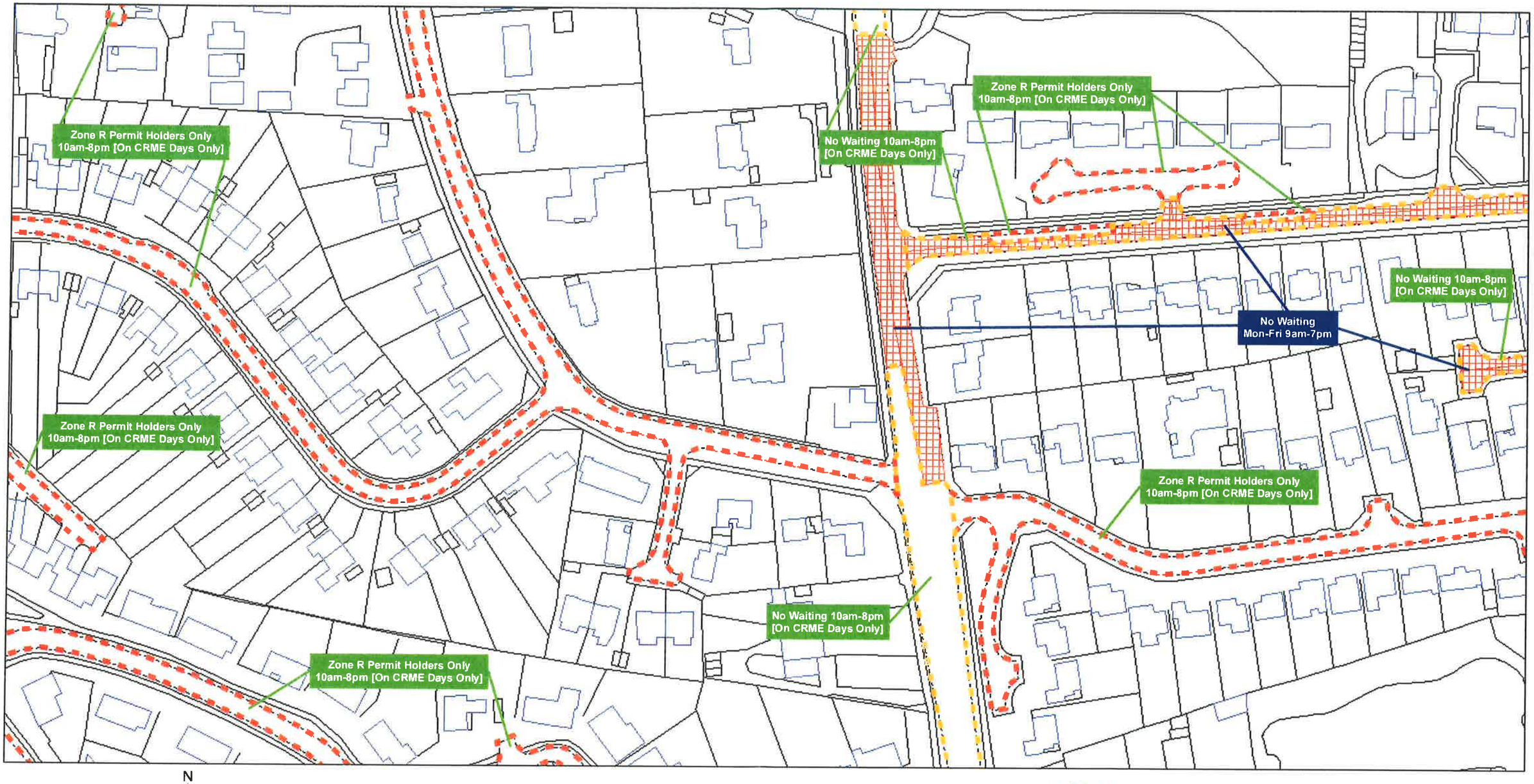

SCALE - 1:1250

N

Gloucestershire County Council (The Borough of Cheltenham) (Prohibition and Restriction of Waiting and Loading and Parking Places) Amendment (Consolidation) Order 2008

CRME: Cheltenham Racecourse Major Event

Gloucestershire COUNTY COUNCIL

for Head of Legal Services

Ref:- S4681

Gloucestershire County Council
Shire Hall
Bearland
Gloucester
GL1 2TH

© Crown Copyright and database rights 2013, Ordnance Survey 100019134

You are not permitted to copy, sub-license, distribute or sell any of this data to third parties in any form

AREA CODE: CI 91

CI 91

SHEET REVISION NUMBER - 3

SHEET ACTIVE FROM - 10th January 2017

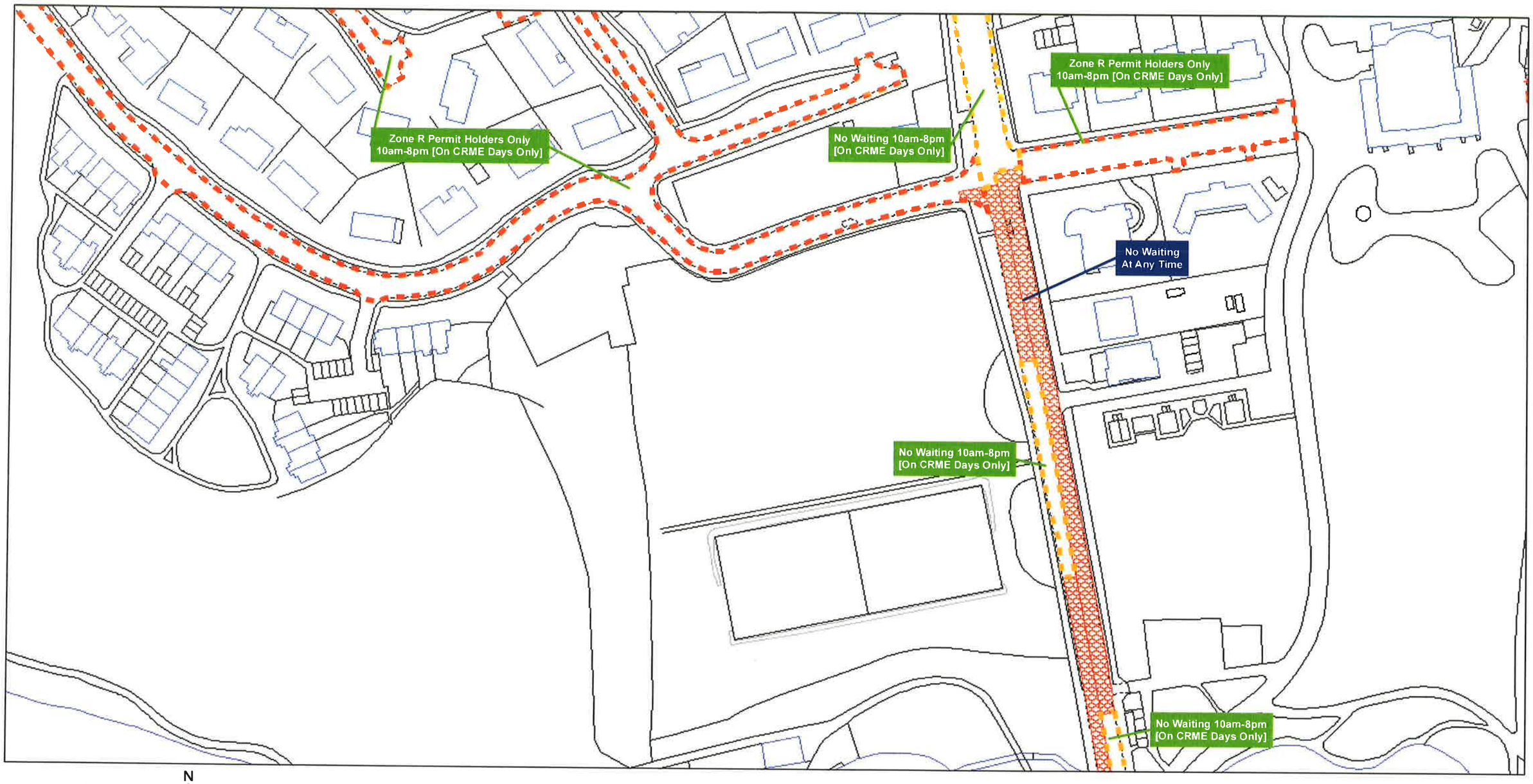

SCALE - 1:1250

N

Ref:- SH681

Gloucestershire County Council (The Borough of Cheltenham) (Prohibition and Restriction of Waiting and Loading and Parking Places) Amendment (Consolidation) Order 2008

CRME: Cheltenham Racecourse Major Event

Gloucestershire COUNTY COUNCIL

For Head of Legal Services

6892

Gloucestershire County Council
Shire Hall
Bearland
Gloucester
GL1 2TH

© Crown Copyright and database rights 2013, Ordnance Survey 100019134

You are not permitted to copy, sub-license, distribute or sell any of this data to third parties in any form

AREA CODE: CI 92

CI 92

SHEET REVISION NUMBER - 4

SHEET ACTIVE FROM - 10th January 2017

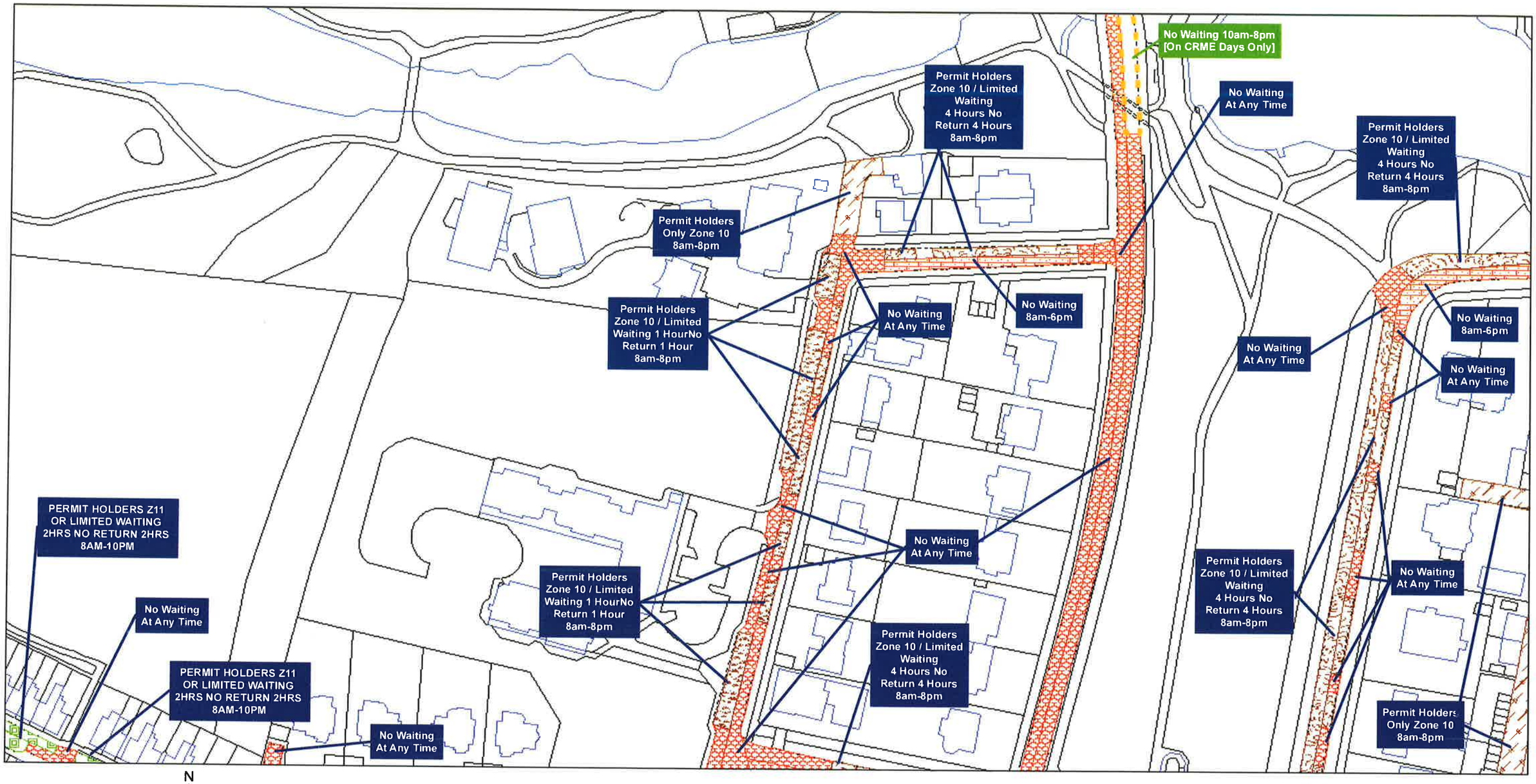

SCALE - 1:1250

ref:- S4681

Gloucestershire County Council (The Borough of Cheltenham) (Prohibition and Restriction of Waiting and Loading and Parking Places) Amendment (Consolidation) Order 2008

CRME: Cheltenham Racecourse Major Event

Gloucestershire COUNTY COUNCIL

Head of Legal Services

Gloucestershire County Council
Shire Hall
Bearland
Gloucester
GL1 2TH

© Crown Copyright and database rights 2013, Ordnance Survey 100019134

You are not permitted to copy, sub-license, distribute or sell any of this data to third parties in any form

AREA CODE: CI 93

CI 93

S1678

SHEET REVISION NUMBER - 3

SHEET ACTIVE FROM - 12th June 2014

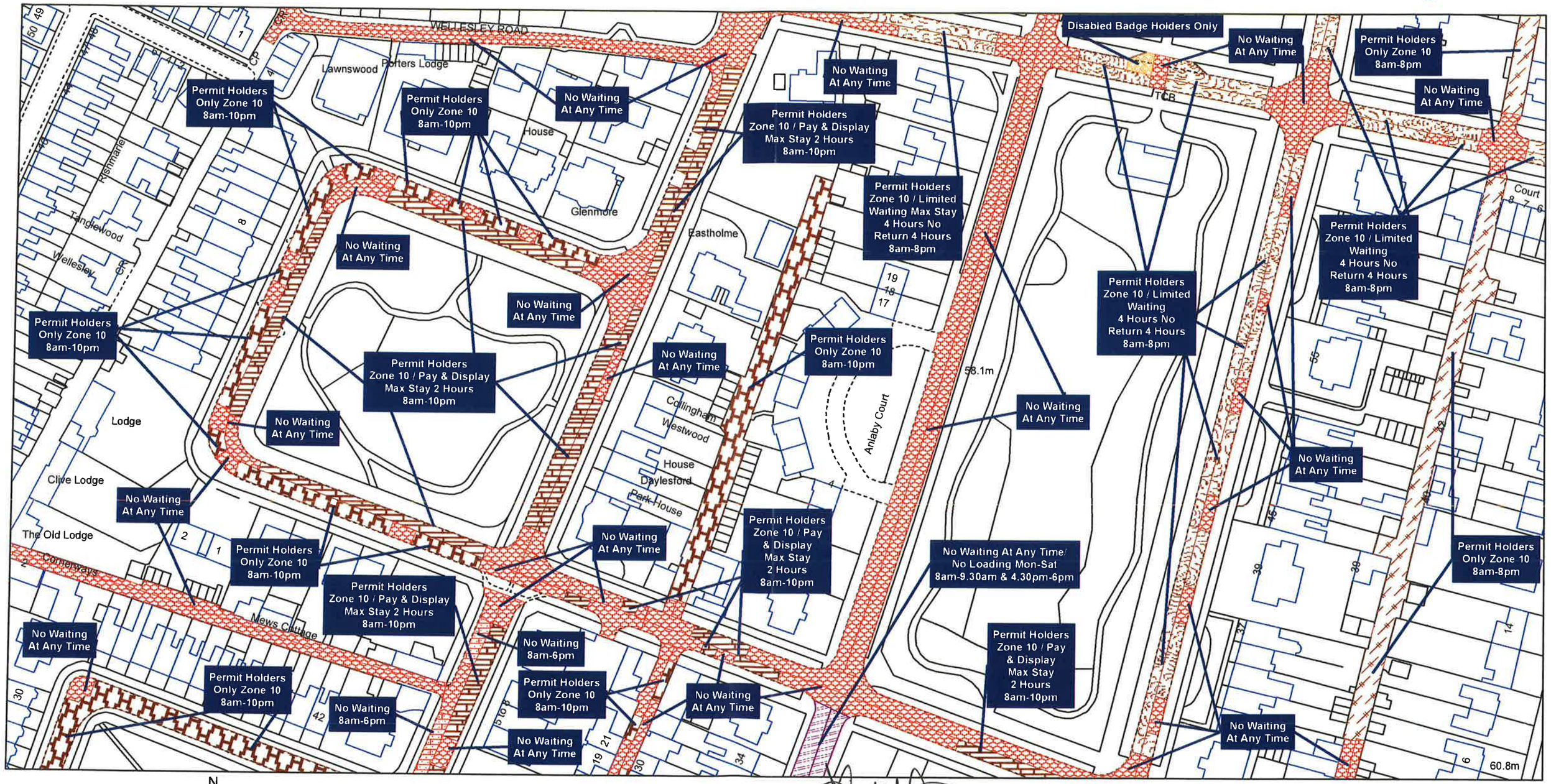

SCALE - 1:1250

N

Gloucestershire County Council (The Borough of Cheltenham) (Prohibition and Restriction of Waiting and Loading and Parking Places) Amendment (Consolidation) Order 2008

Gloucestershire COUNTY COUNCIL

Head of Legal Services

1610

Gloucestershire County Council
Shire Hall
Bearland
Gloucester
GL1 2TH

© Crown Copyright and database rights 2013, Ordnance Survey 100019134

You are not permitted to copy, sub-license, distribute or sell any of this data to third parties in any form

AREA CODE: CI 94

CI 94

S1678

SHEET REVISION NUMBER - 4

SHEET ACTIVE FROM - 12th June 2014

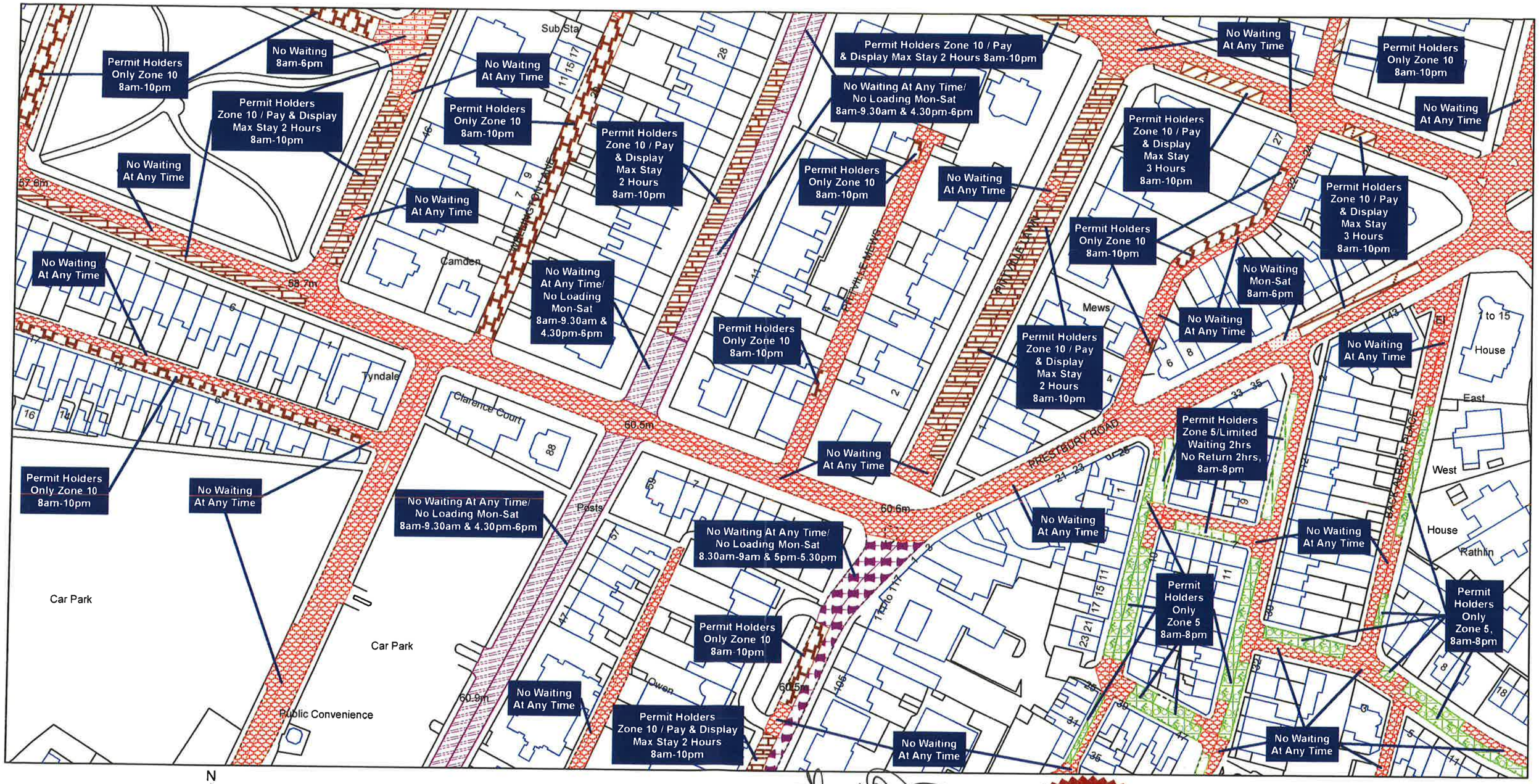

SCALE - 1:1250

N

Gloucestershire County Council (The Borough of Cheltenham) (Prohibition and Restriction of Waiting and Loading and Parking Places) Amendment (Consolidation) Order 2008

Gloucestershire COUNTY COUNCIL

Head of Legal Services

1607

Gloucestershire County Council
Shire Hall
Bearland
Gloucester
GL1 2TH

© Crown Copyright and database rights 2013, Ordnance Survey 100019134

You are not permitted to copy, sub-license, distribute or sell any of this data to third parties in any form

AREA CODE: CI 95

CI 95

SHEET REVISION NUMBER - 6

SHEET ACTIVE FROM - 23rd May 2016

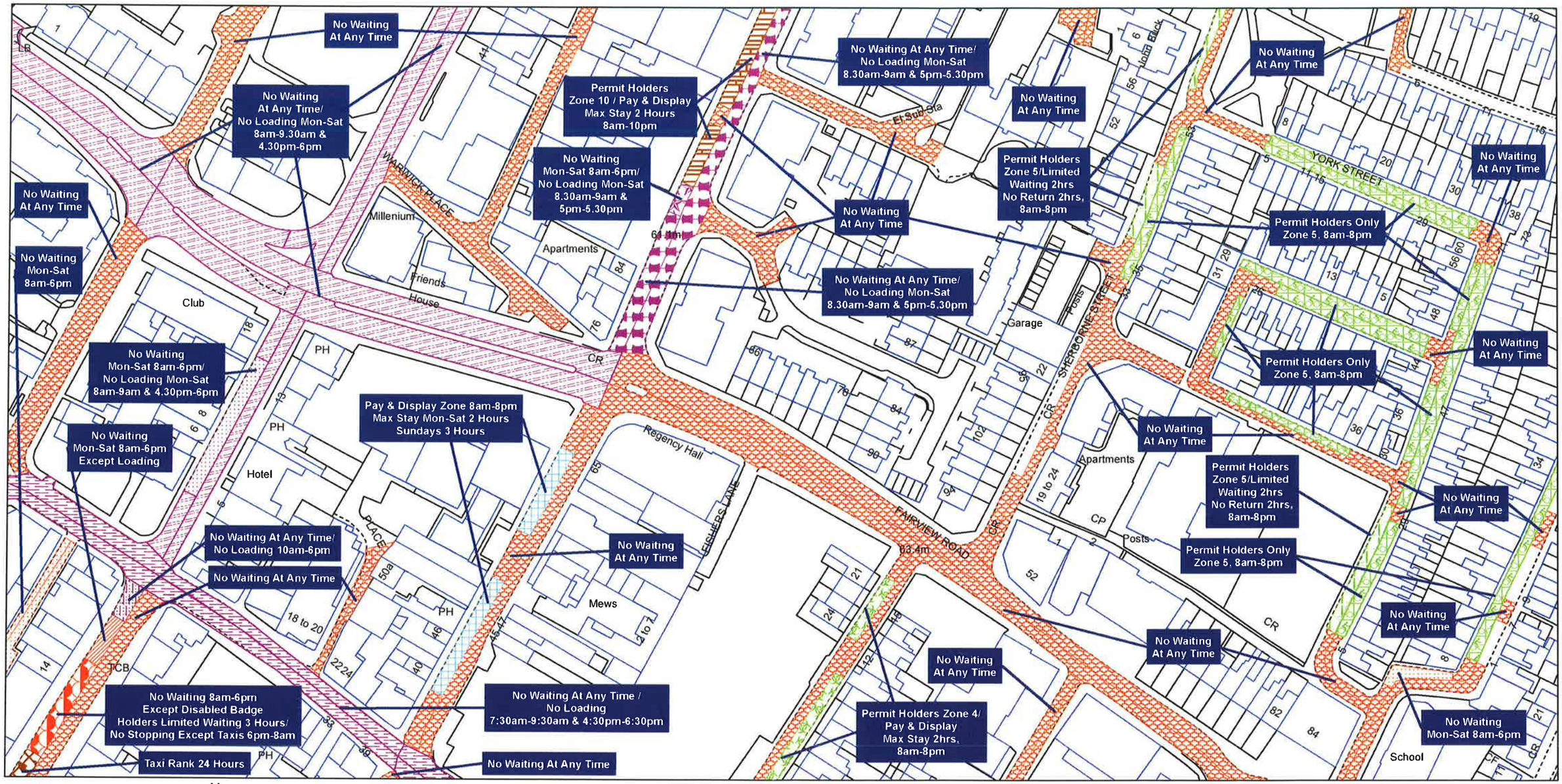

SCALE - 1:1250

N

Gloucestershire County Council (The Borough of Cheltenham) (Prohibition and Restriction of Waiting and Loading and Parking Places) Amendment (Consolidation) Order 2008

Gloucestershire COUNTY COUNCIL

For Head of Legal Services

5552

Gloucestershire County Council
Shire Hall
Bearland
Gloucester
GL1 2TH

© Crown Copyright and database rights 2013, Ordnance Survey 100019134

You are not permitted to copy, sub-license, distribute or sell any of this data to third parties in any form

Ref: 52372

AREA CODE: CI 96

CI 96

SHEET REVISION NUMBER - 6

SHEET ACTIVE FROM - 23rd May 2016

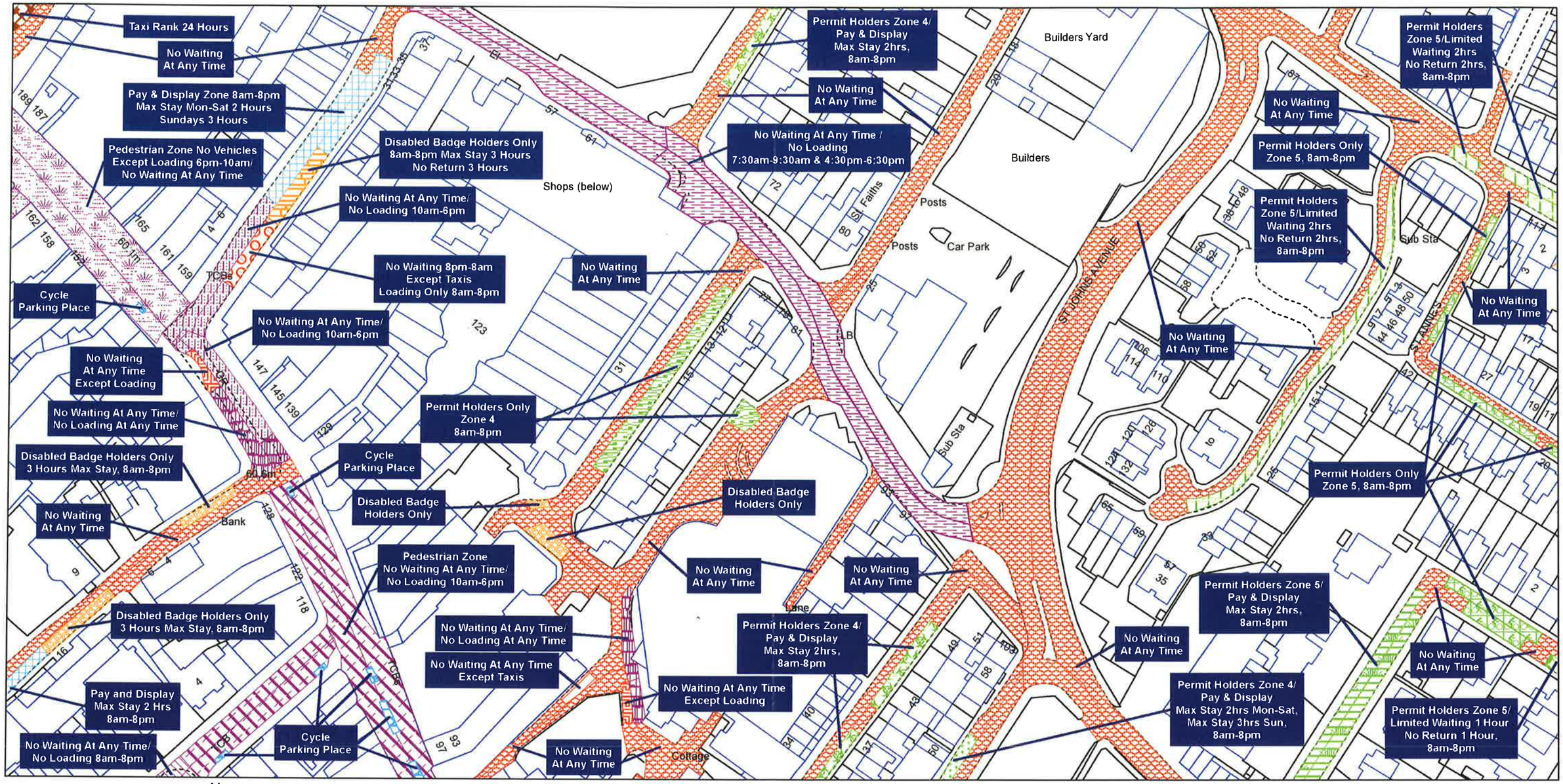

SCALE - 1:1250

Gloucestershire County Council (The Borough of Cheltenham) (Prohibition and Restriction of Waiting and Loading and Parking Places) Amendment (Consolidation) Order 2008

Ref:- S2372

Gloucestershire COUNTY COUNCIL

for Head of Legal Services

5555

Gloucestershire County Council
Shire Hall
Bearland
Gloucester
GL1 2TH

© Crown Copyright and database rights 2013, Ordnance Survey 100019134

You are not permitted to copy, sub-license, distribute or sell any of this data to third parties in any form

48079

AREA CODE: CI 97

CI 97

SHEET REVISION NUMBER - 5

SHEET ACTIVE FROM - 4th July 2011

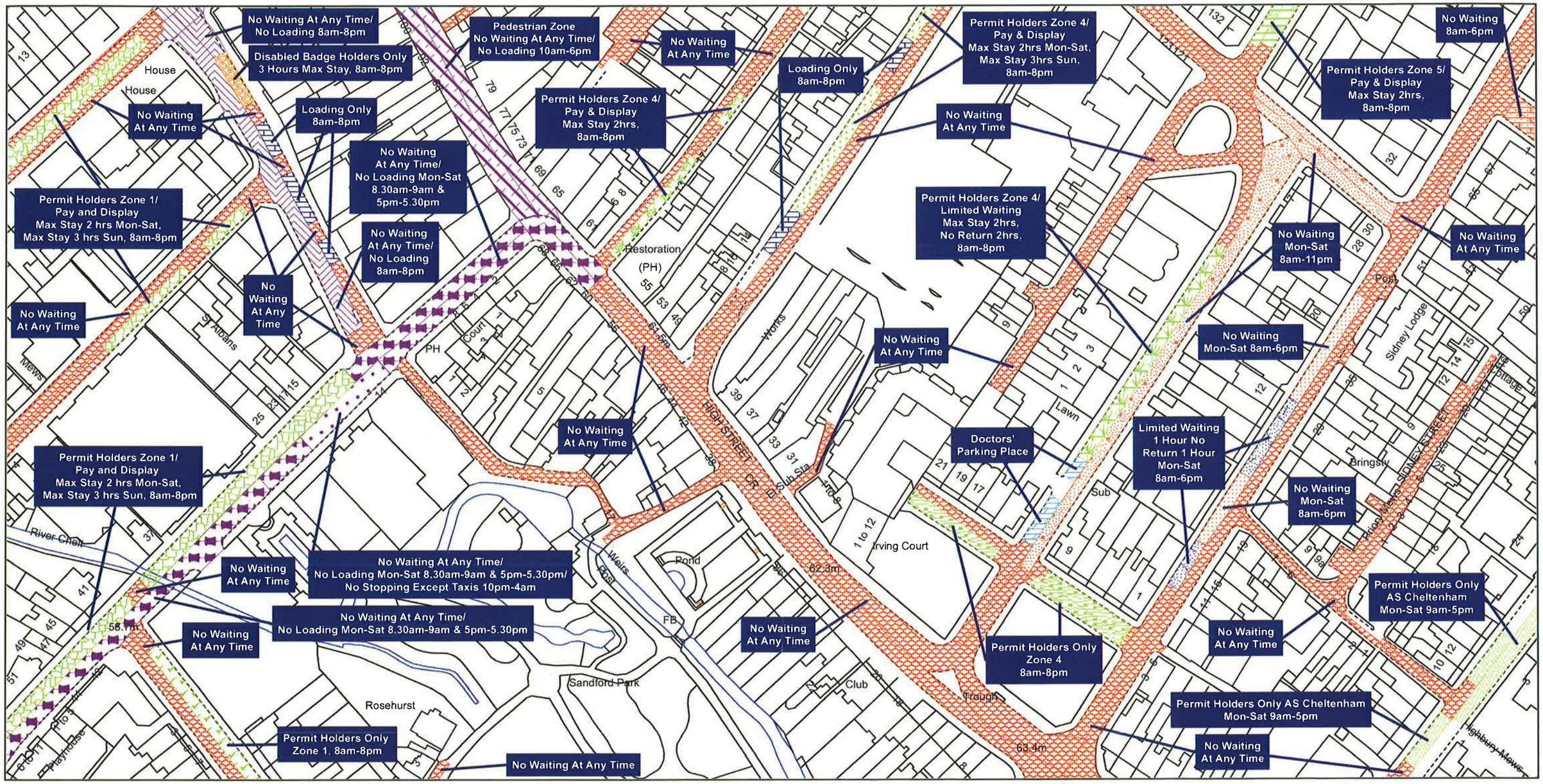

SCALE - 1:1250

N

Gloucestershire County Council (The Borough of Cheltenham) (Prohibition and Restriction of Waiting and Loading and Parking Places) Amendment (Consolidation) Order 2008

Gloucestershire COUNTY COUNCIL

C.A.L Wray

ASSISTANT DIRECTOR OF LAW AND ADMINISTRATION

6001

Gloucestershire County Council
Environment Directorate
Shire Hall
Bearland
Gloucester
GL1 2TH

Produced from Ordnance Survey 1:1250 mapping with permission of the Controller of Her Majesty's Stationery Office "© Crown Copyright and database right 2011. Ordnance Survey 100019134. Unauthorised reproduction infringes Crown Copyright and may lead to prosecution or civil proceedings.

AREA CODE: CI 98

CI 98

SHEET REVISION NUMBER - 2

SHEET ACTIVE FROM - 13th June 2011

Ref:- 48076

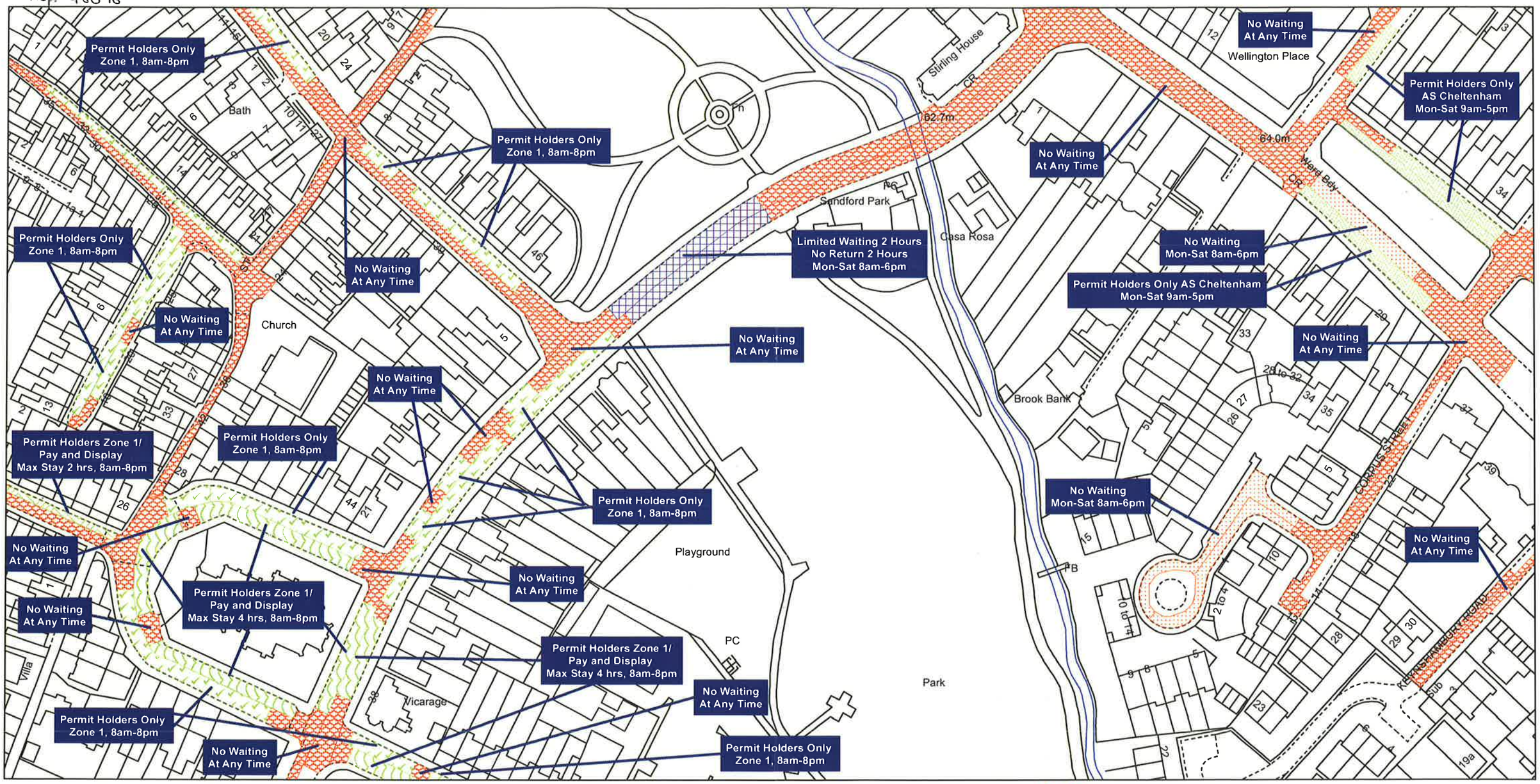

SCALE - 1:1250

N

Gloucestershire County Council (The Borough of Cheltenham) (Prohibition and Restriction of Waiting and Loading and Parking Places) Amendment (Consolidation) Order 2008

Gloucestershire COUNTY COUNCIL

C.A.L. Wray

ASSISTANT DIRECTOR OF LAW AND ADMINISTRATION

6023

Gloucestershire County Council
Environment Directorate
Shire Hall
Bearland
Gloucester
GL1 2TH

Produced from Ordnance Survey 1:1250 mapping with permission of the Controller of Her Majesty's Stationery Office "© Crown Copyright and database right 2011. Ordnance Survey 100019134. Unauthorised reproduction infringes Crown Copyright and may lead to prosecution or civil proceedings.

AREA CODE: CI 99

CI 99

Ref:- 49329

SHEET REVISION NUMBER - 4

SHEET ACTIVE FROM - 26th March 2012

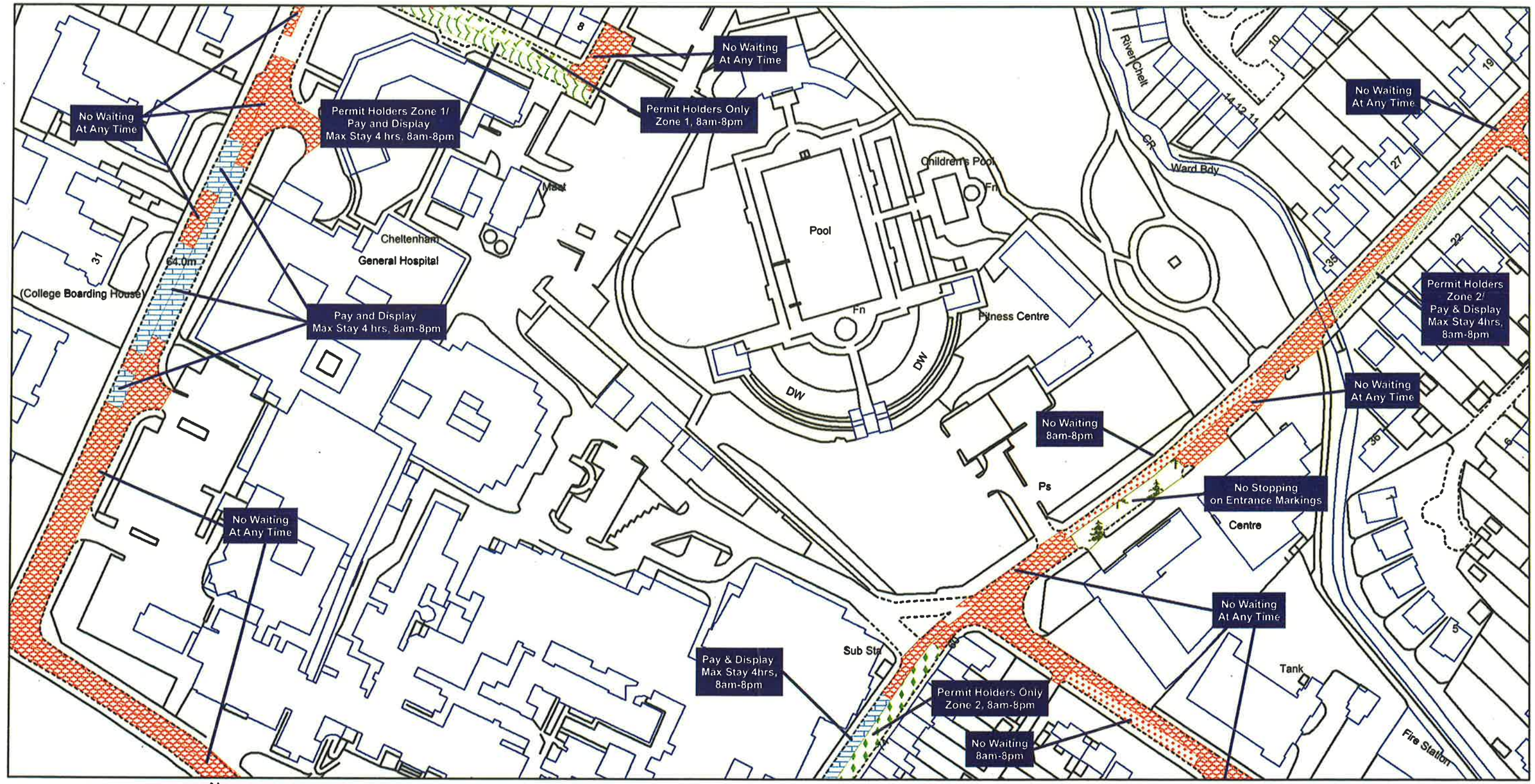

SCALE - 1:1250

Gloucestershire County Council (The Borough of Cheltenham) (Prohibition and Restriction of Waiting and Loading and Parking Places) Amendment (Consolidation) Order 2008

Gloucestershire COUNTY COUNCIL

C.A.L. Wray

ASSISTANT DIRECTOR OF LAW AND ADMINISTRATION

Gloucestershire County Council
Shire Hall
Bearland
Gloucester
GL1 2TH

Produced from Ordnance Survey 1:1250 mapping with permission of the Controller of Her Majesty's Stationery Office "© Crown Copyright and database right 2011. Ordnance Survey 100019134. Unauthorised reproduction infringes Crown Copyright and may lead to prosecution or civil proceedings.

AREA CODE: CI 100

CI 100

SHEET REVISION NUMBER - 2

SHEET ACTIVE FROM - 20th June 2011

File Ref:- 48077

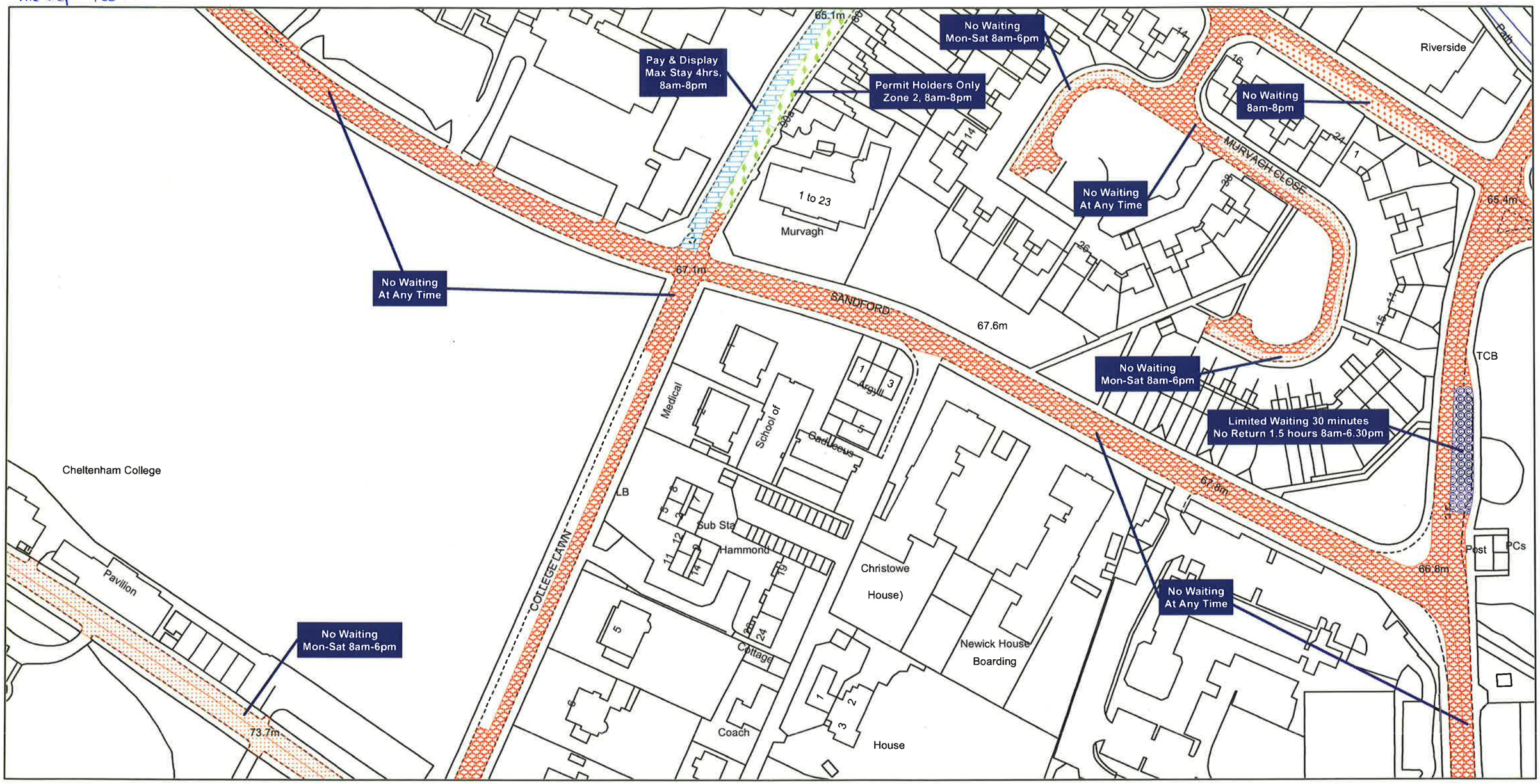

SCALE - 1:1250

N

Gloucestershire County Council (The Borough of Cheltenham)
(Prohibition and Restriction of Waiting and Loading and
Parking Places) Amendment (Consolidation) Order 2008

Gloucestershire
COUNTY COUNCIL

C.A.L. Wray.

ASSISTANT DIRECTOR OF
LAW AND ADMINISTRATION

6012

Gloucestershire County Council
Environment Directorate
Shire Hall
Bearland
Gloucester
GL1 2TH

Produced from Ordnance Survey 1:1250 mapping with permission of the Controller of Her Majesty's Stationery Office "© Crown Copyright and database right 2011. Ordnance Survey 100019134. Unauthorised reproduction infringes Crown Copyright and may lead to prosecution or civil proceedings.

AREA CODE:CI 101

CI 101

SHEET REVISION NUMBER - 1

SHEET ACTIVE FROM - 5th November 2007

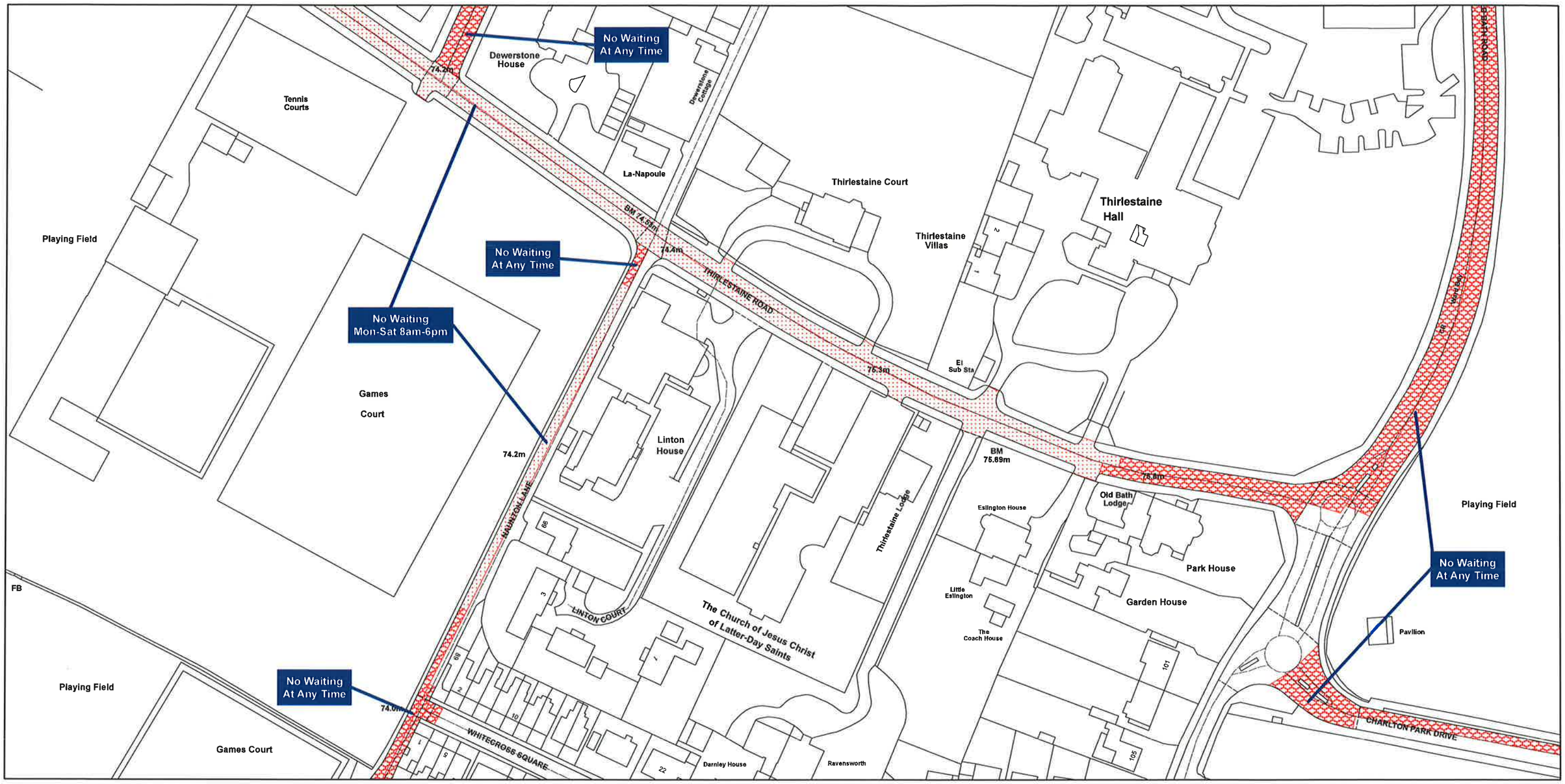

SCALE - 1:1250

N

Gloucestershire County Council (The Borough of Cheltenham) (Prohibition and Restriction of Waiting and Loading and Parking Places) (Consolidation) Order 2007

Gloucestershire COUNTY COUNCIL

R. Director of Law and Administration

Gloucestershire County Council
Environment Directorate
Shire Hall
Bearland
Gloucester
GL1 2TH

Produced from Ordnance Survey 1:1250 mapping with permission of the Controller of Her Majesty's Stationery Office © Crown Copyright. Licence No. 100019134 2007. Unauthorised reproduction infringes Crown Copyright and may lead to prosecution or civil proceedings.

AREA CODE:CI 103

CI 103

SHEET REVISION NUMBER - 1

SHEET ACTIVE FROM - 5th November 2007

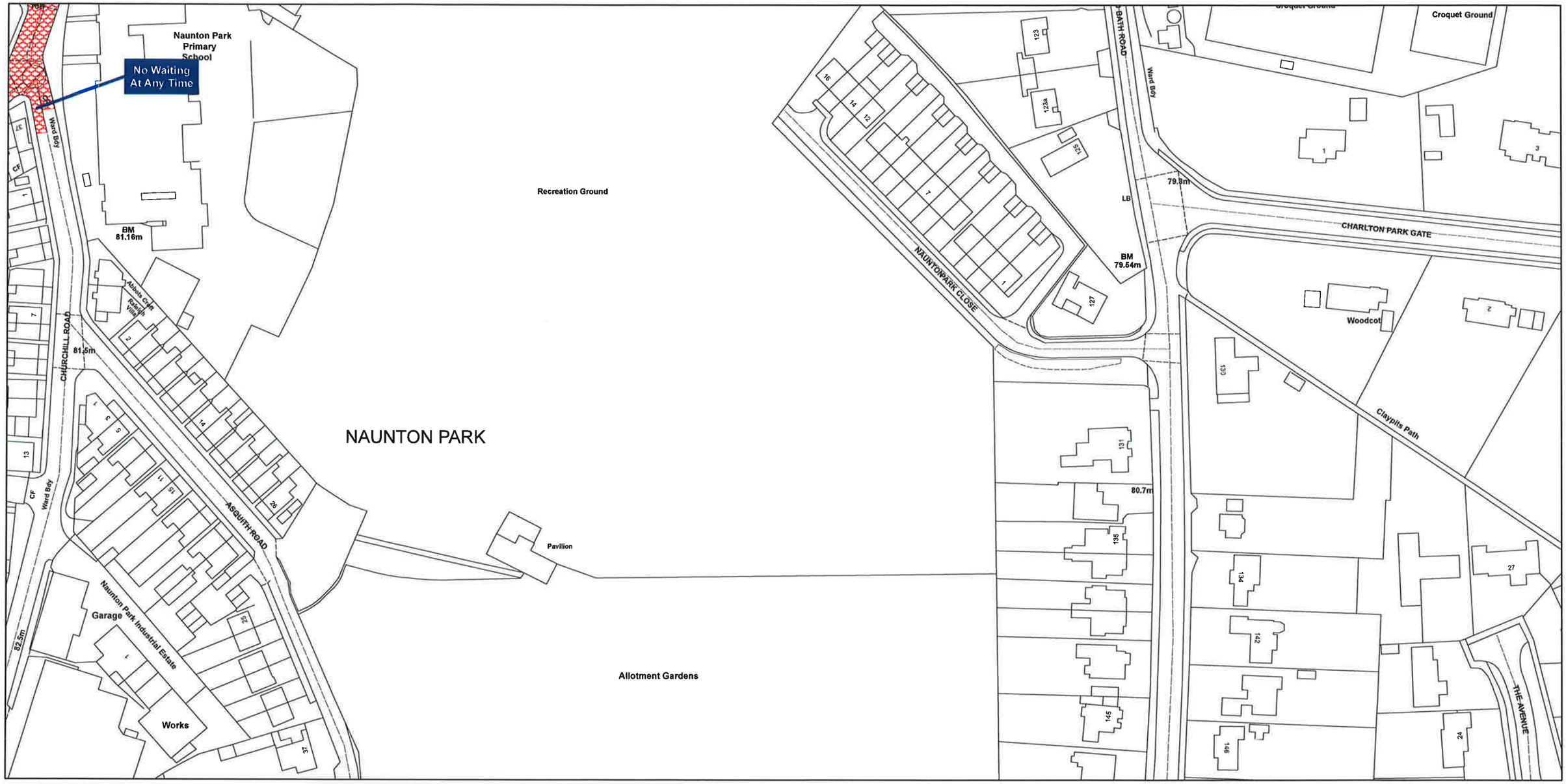

SCALE - 1:1250

N

Gloucestershire County Council (The Borough of Cheltenham) (Prohibition and Restriction of Waiting and Loading and Parking Places) (Consolidation) Order 2007

Gloucestershire COUNTY COUNCIL

Director of Law and Administration

Gloucestershire County Council
Environment Directorate
Shire Hall
Bearland
Gloucester
GL1 2TH

Produced from Ordnance Survey 1:1250 mapping with permission of the Controller of Her Majesty's Stationery Office © Crown Copyright. Licence No. 100019134 2007. Unauthorised reproduction infringes Crown Copyright and may lead to prosecution or civil proceedings.

AREA CODE: CI 104

CI 104

SHEET REVISION NUMBER - 1

SHEET ACTIVE FROM - 14th November 2013

5180

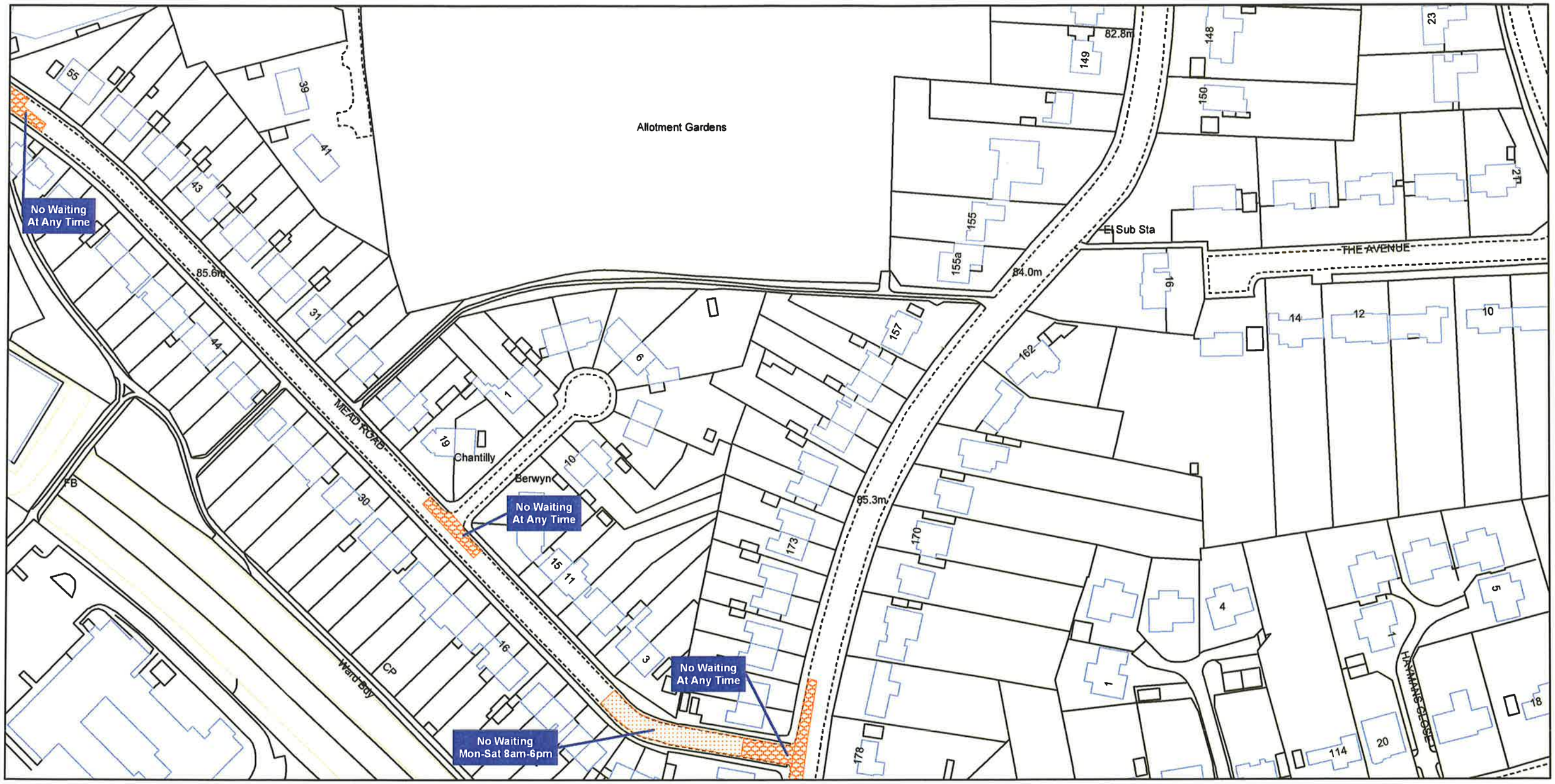

N

SCALE - 1:1250

Gloucestershire County Council (The Borough of Cheltenham) (Prohibition and Restriction of Waiting and Loading and Parking Places) Amendment (Consolidation) Order 2008

Gloucestershire COUNTY COUNCIL

C.A.L. Wray
Head of
Legal Services

9907

Gloucestershire County Council
Shire Hall
Bearland
Gloucester
GL1 2TH

© Crown Copyright and database rights 2013, Ordnance Survey 100019134

You are not permitted to copy, sub-license, distribute or sell any of this data to third parties in any form

AREA CODE: CI 105

CI 105

SHEET REVISION NUMBER - 3

SHEET ACTIVE FROM - 16th November 2015

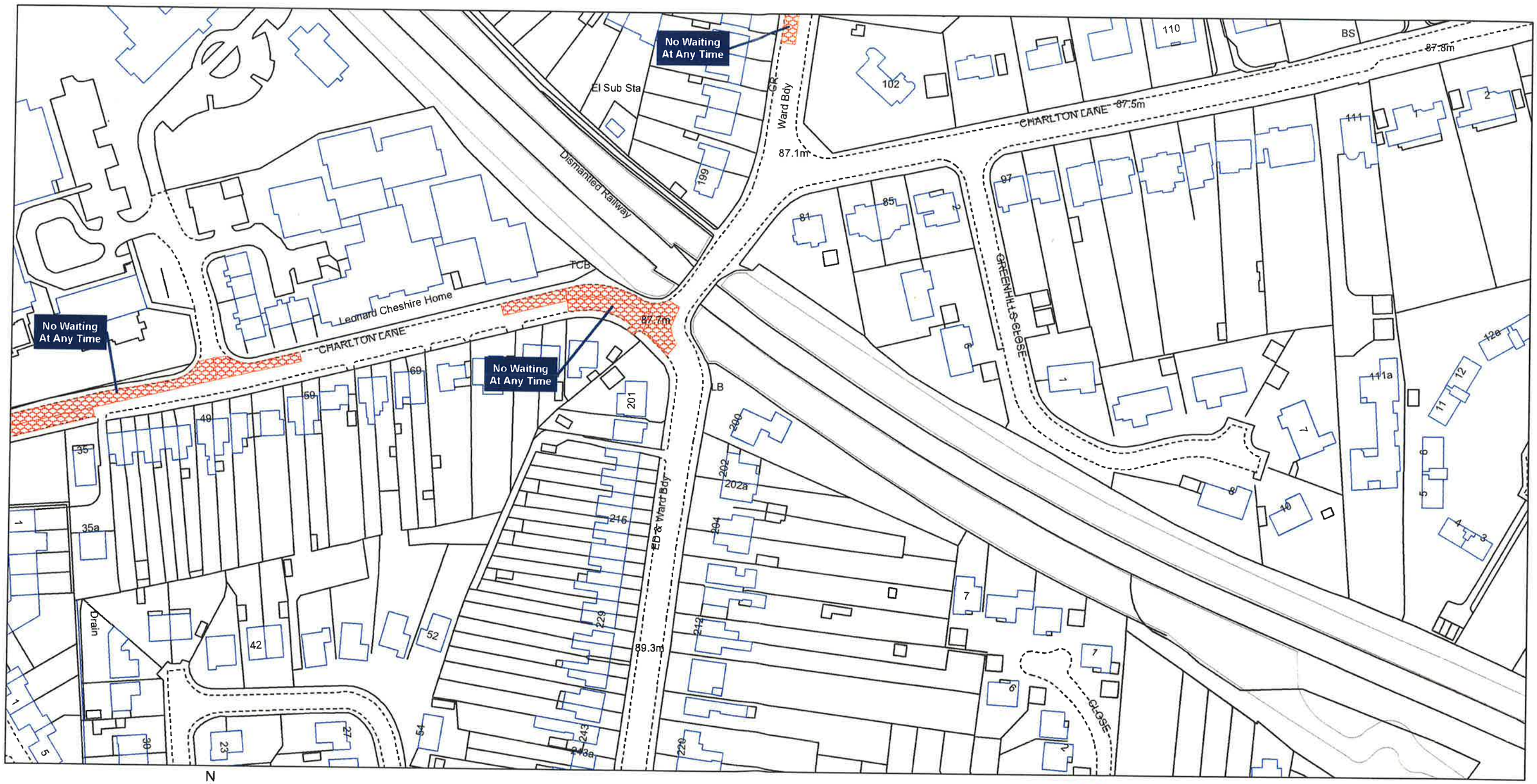

SCALE - 1:1250

N

Gloucestershire County Council (The Borough of Cheltenham) (Prohibition and Restriction of Waiting and Loading and Parking Places) Amendment (Consolidation) Order 2008

Gloucestershire COUNTY COUNCIL

G M Parkinson
for Head of Legal Services

L831

Ref:- 60264

Gloucestershire County Council
Shire Hall
Bearland
Gloucester
GL1 2TH

© Crown Copyright and database rights 2013, Ordnance Survey 100019134

You are not permitted to copy, sub-license, distribute or sell any of this data to third parties in any form

AREA CODE: CI 106

CI 106

SHEET REVISION NUMBER - 2

SHEET ACTIVE FROM - 30th April 2010

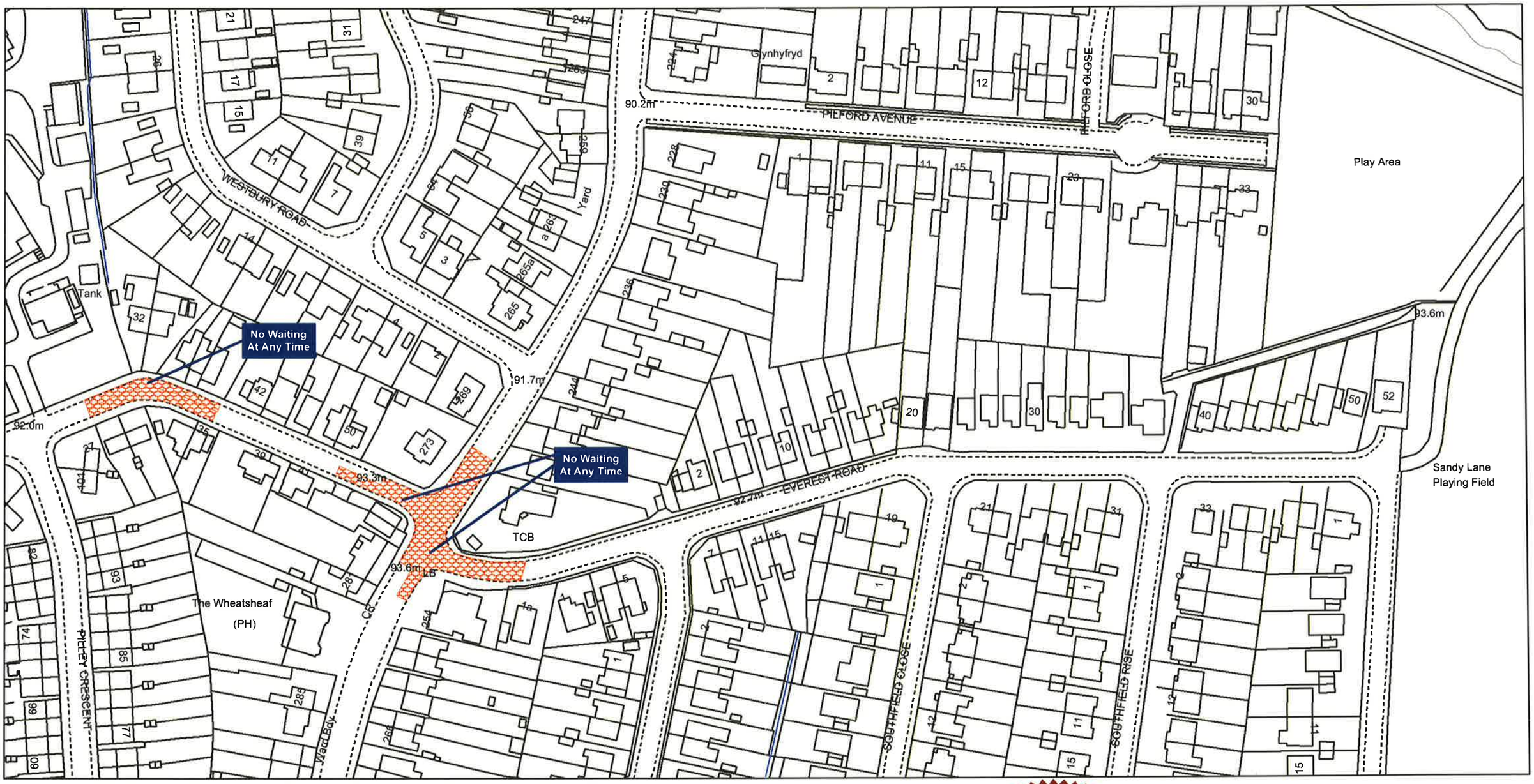

N

SCALE - 1:1250

Gloucestershire County Council (The Borough of Cheltenham) (Prohibition and Restriction of Waiting and Loading and Parking Places) (Consolidation) Order 2007

Gloucestershire COUNTY COUNCIL

ASSISTANT DIRECTOR OF LAW AND ADMINISTRATION

4654

Gloucestershire County Council
Environment Directorate
Shire Hall
Bearland
Gloucester
GL1 2TH

File 44869

Produced from Ordnance Survey 1:1250 mapping with permission of the Controller of Her Majesty's Stationery Office © Crown Copyright. Licence No. 100019134 2007. Unauthorised reproduction infringes Crown Copyright and may lead to prosecution or civil proceedings.

AREA CODE: CJ 82

CJ 82

SHEET REVISION NUMBER - 1

SHEET ACTIVE FROM - 10th January 2017

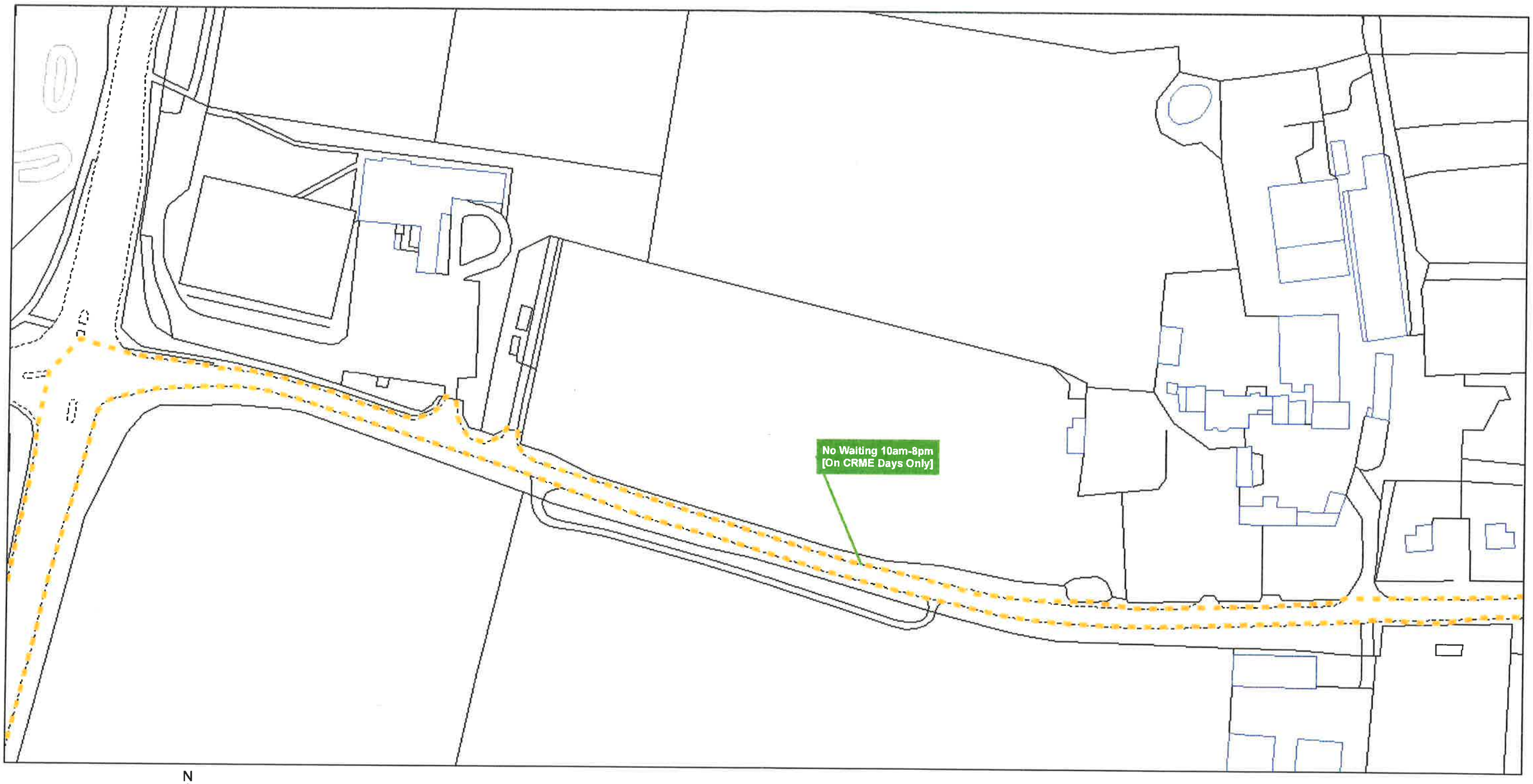

SCALE - 1:1250

N

Gloucestershire County Council (The Borough of Cheltenham) (Prohibition and Restriction of Waiting and Loading and Parking Places) Amendment (Consolidation) Order 2008

CRME: Cheltenham Racecourse Major Event

Gloucestershire COUNTY COUNCIL

Head of Legal Services

6435

Ref:- 54681

Gloucestershire County Council
Shire Hall
Bearland
Gloucester
GL1 2TH

© Crown Copyright and database rights 2013, Ordnance Survey 100019134

You are not permitted to copy, sub-license, distribute or sell any of this data to third parties in any form

AREA CODE: CJ 89

CJ 89

SHEET REVISION NUMBER - 1

SHEET ACTIVE FROM - 10th January 2017

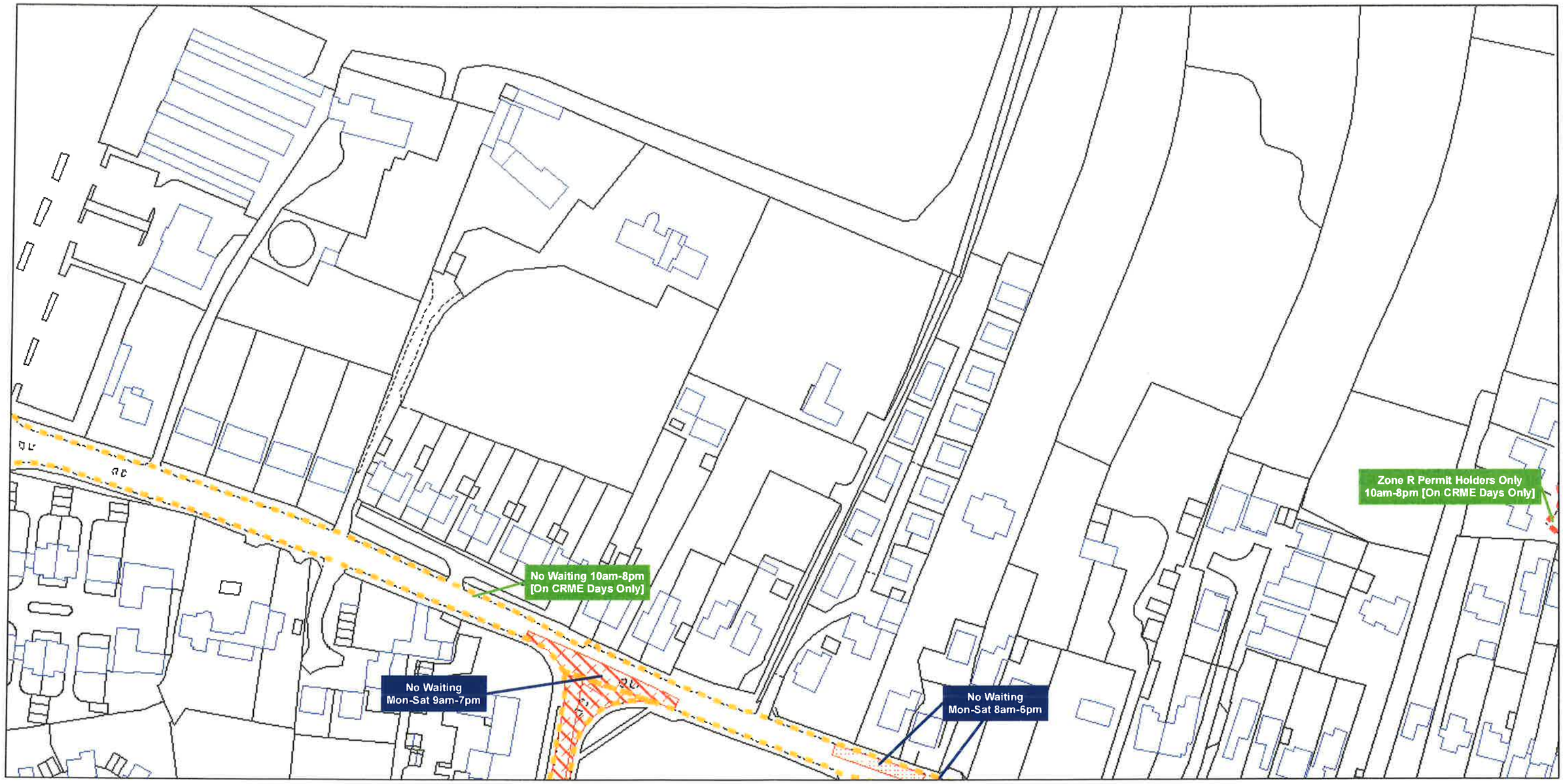

SCALE - 1:1250

N

Gloucestershire County Council (The Borough of Cheltenham) (Prohibition and Restriction of Waiting and Loading and Parking Places) Amendment (Consolidation) Order 2008

CRME: Cheltenham Racecourse Major Event

Gloucestershire COUNTY COUNCIL

For Head of Legal Services

Ref: 54681

6447

Gloucestershire County Council
Shire Hall
Bearland
Gloucester
GL1 2TH

© Crown Copyright and database rights 2013, Ordnance Survey 100019134

You are not permitted to copy, sub-license, distribute or sell any of this data to third parties in any form

AREA CODE: CJ 90

CJ 90

SHEET REVISION NUMBER - 2

SHEET ACTIVE FROM - 10th January 2017

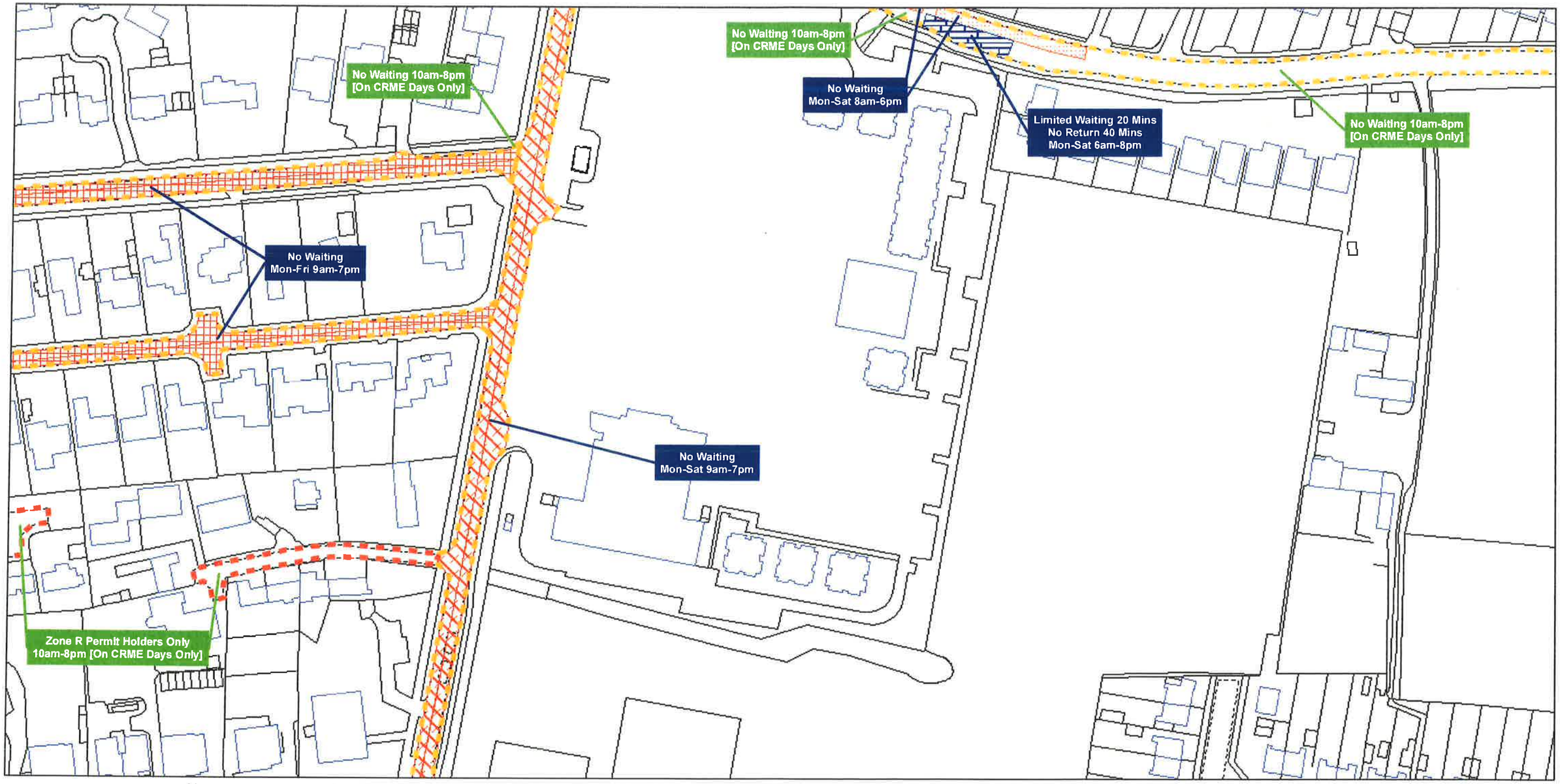

SCALE - 1:1250

N

Gloucestershire County Council (The Borough of Cheltenham) (Prohibition and Restriction of Waiting and Loading and Parking Places) Amendment (Consolidation) Order 2008

CRME: Cheltenham Racecourse Major Event

Gloucestershire COUNTY COUNCIL

Head of Legal Services

Ref:- SH681

Gloucestershire County Council
Shire Hall
Bearland
Gloucester
GL1 2TH

© Crown Copyright and database rights 2013, Ordnance Survey 100019134

You are not permitted to copy, sub-license, distribute or sell any of this data to third parties in any form

AREA CODE: CJ 91

CJ 91

SHEET REVISION NUMBER - 2

SHEET ACTIVE FROM - 10th January 2017

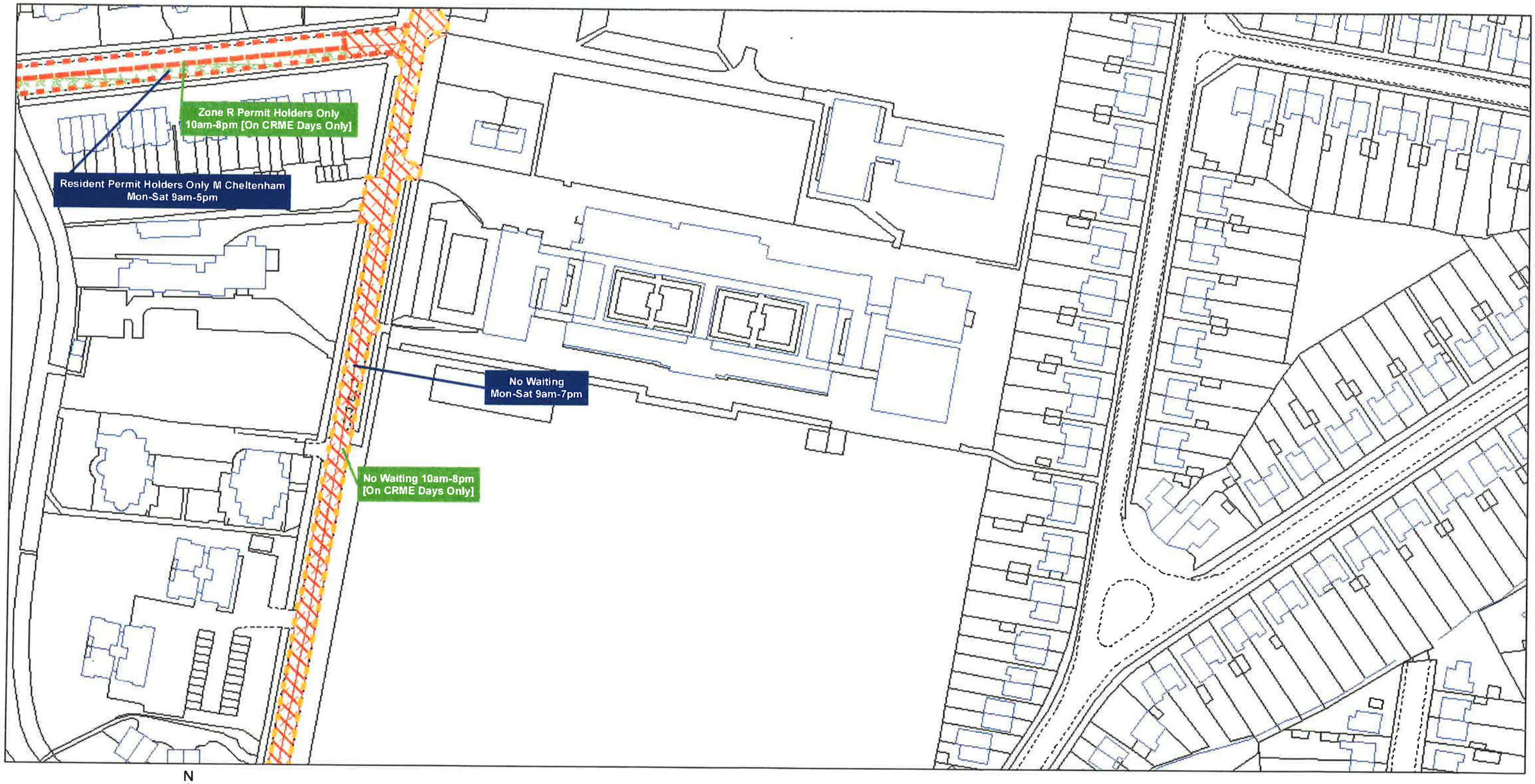

SCALE - 1:1250

N

Ref:- SU681

Gloucestershire County Council (The Borough of Cheltenham) (Prohibition and Restriction of Waiting and Loading and Parking Places) Amendment (Consolidation) Order 2008

CRME: Cheltenham Racecourse Major Event

Gloucestershire COUNTY COUNCIL

Head of Legal Services

G473

Gloucestershire County Council
Shire Hall
Bearland
Gloucester
GL1 2TH

© Crown Copyright and database rights 2013, Ordnance Survey 100019134

You are not permitted to copy, sub-license, distribute or sell any of this data to third parties in any form

AREA CODE: CJ 92

CJ 92

SHEET REVISION NUMBER -3

SHEET ACTIVE FROM - 10th January 2017

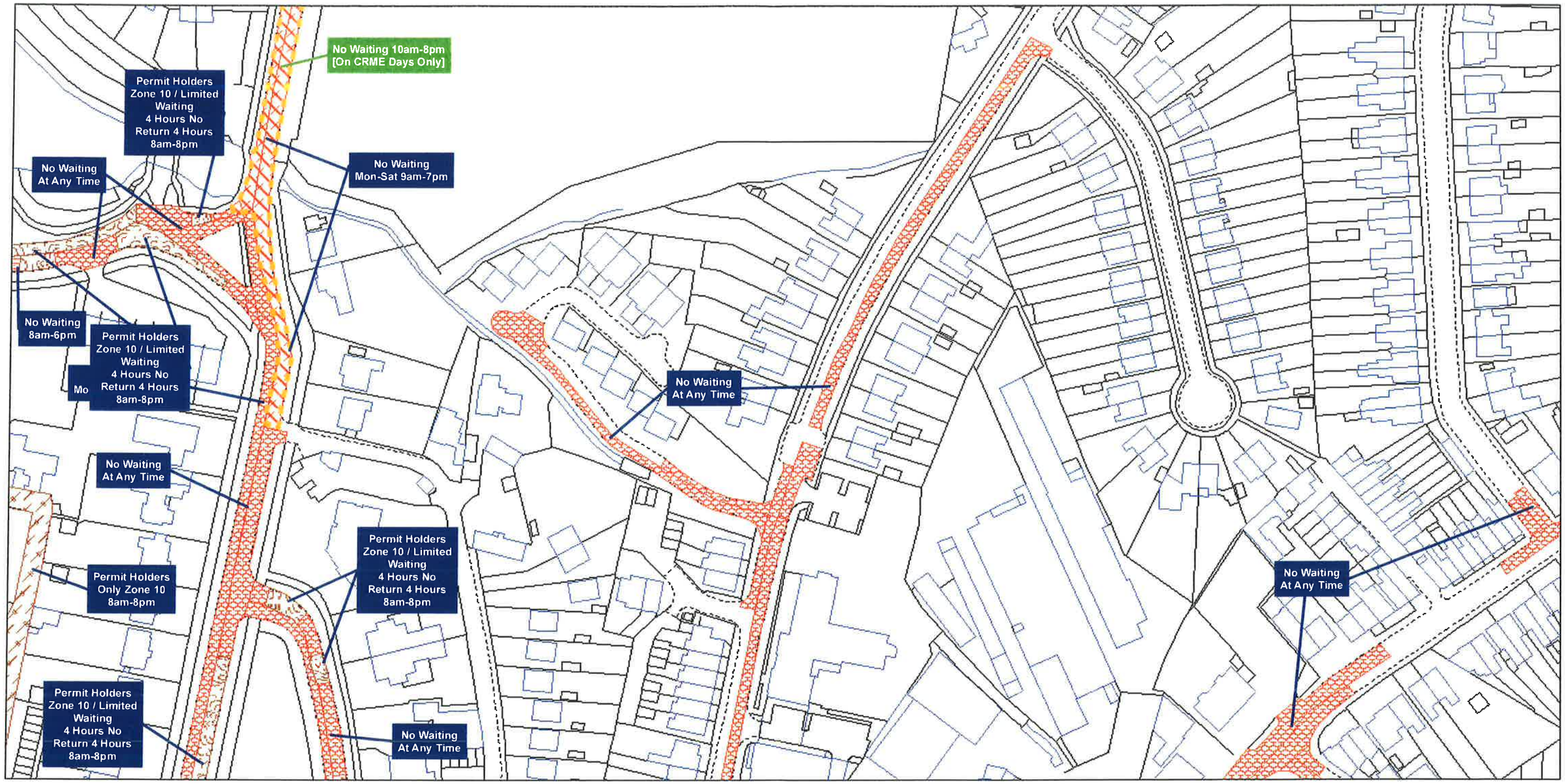

N

SCALE - 1:1250

Ref:- 54651

Gloucestershire County Council (The Borough of Cheltenham) (Prohibition and Restriction of Waiting and Loading and Parking Places) Amendment (Consolidation) Order 2008

CRME: Cheltenham Racecourse Major Event

Gloucestershire COUNTY COUNCIL

Head of Legal Services

6436

Gloucestershire County Council
Shire Hall
Bearland
Gloucester
GL1 2TH

© Crown Copyright and database rights 2013, Ordnance Survey 100019134

You are not permitted to copy, sub-license, distribute or sell any of this data to third parties in any form

AREA CODE: CJ 93

CJ 93

51678

SHEET REVISION NUMBER - 2

SHEET ACTIVE FROM - 12th June 2014

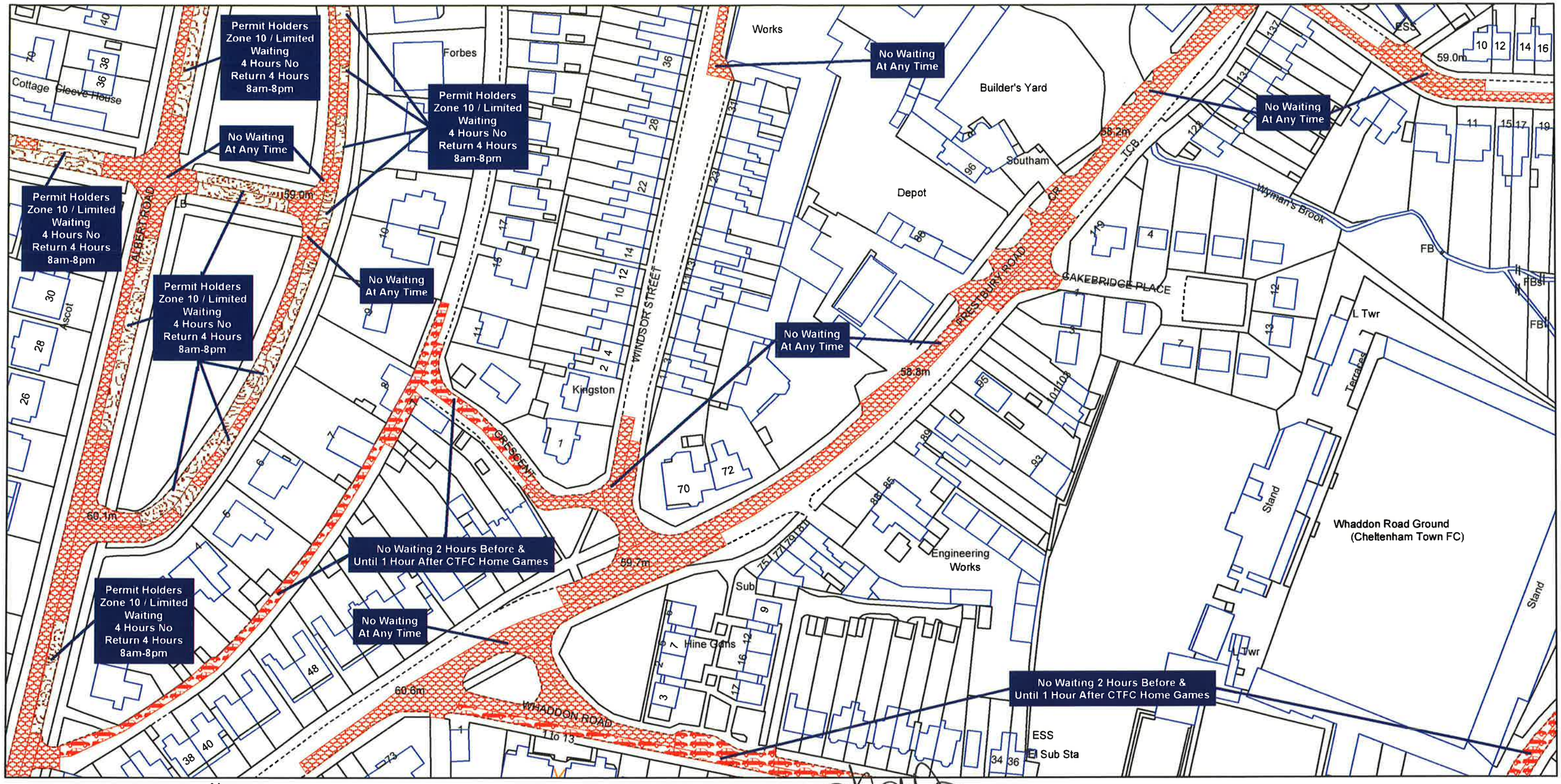

Gloucestershire County Council (The Borough of Cheltenham) (Prohibition and Restriction of Waiting and Loading and Parking Places) Amendment (Consolidation) Order 2008

Gloucestershire COUNTY COUNCIL

Head of Legal Services

1698

Gloucestershire County Council
Shire Hall
Bearland
Gloucester
GL1 2TH

© Crown Copyright and database rights 2013, Ordnance Survey 100019134

You are not permitted to copy, sub-license, distribute or sell any of this data to third parties in any form

AREA CODE: CJ 94

CJ 94

S1678

SHEET REVISION NUMBER - 3

SHEET ACTIVE FROM - 2nd June 2014

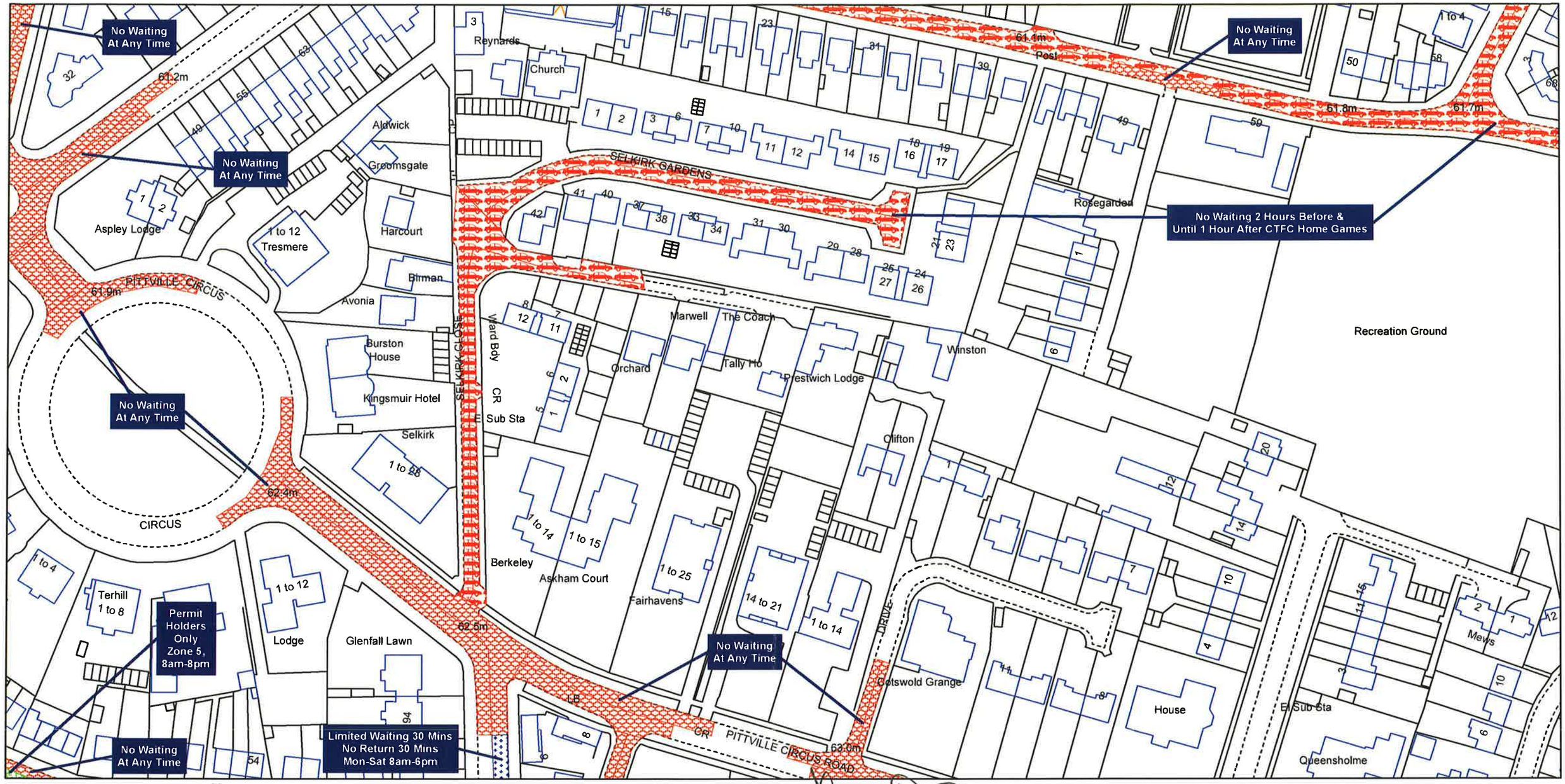

SCALE - 1:1250

N

Gloucestershire County Council (The Borough of Cheltenham) (Prohibition and Restriction of Waiting and Loading and Parking Places) Amendment (Consolidation) Order 2008

Gloucestershire COUNTY COUNCIL

Head of Legal Services

Gloucestershire County Council
Shire Hall
Bearland
Gloucester
GL1 2TH

© Crown Copyright and database rights 2013, Ordnance Survey 100019134

You are not permitted to copy, sub-license, distribute or sell any of this data to third parties in any form

AREA CODE: CJ 95

CJ 95

SHEET REVISION NUMBER - 4

SHEET ACTIVE FROM - 20th October 2014

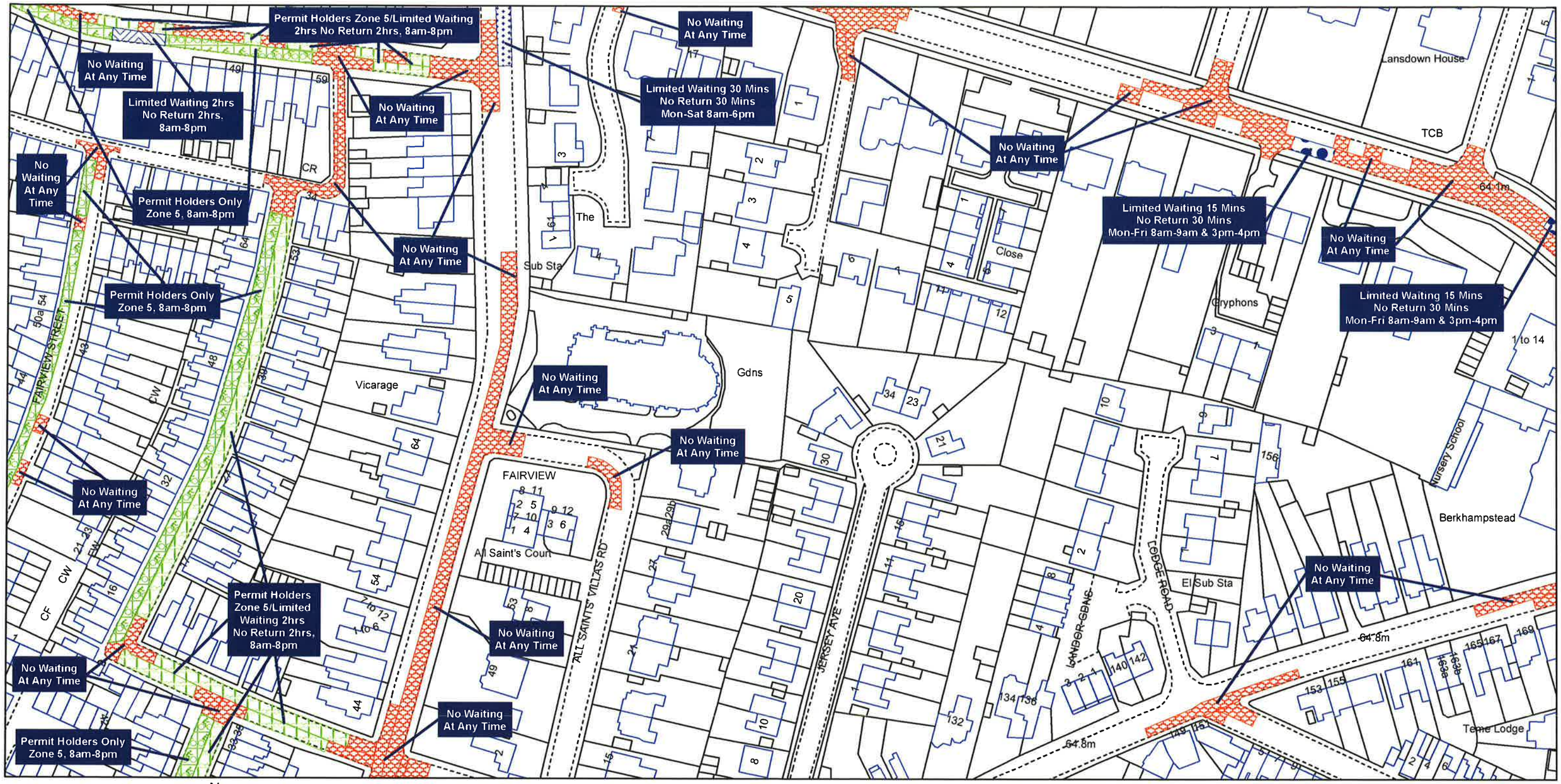

SCALE - 1:1250

Gloucestershire County Council (The Borough of Cheltenham) (Prohibition and Restriction of Waiting and Loading and Parking Places) Amendment (Consolidation) Order 2008

Gloucestershire COUNTY COUNCIL

THE COMMON SEAL of the GLOUCESTERSHIRE COUNTY COUNCIL was hereto affixed in the presence of:-

C. A. L. Wray
Head of Legal Services

1884

Gloucestershire County Council
Shire Hall
Bearland
Gloucester
GL1 2TH

© Crown Copyright and database rights 2013, Ordnance Survey 100019134

You are not permitted to copy, sub-license, distribute or sell any of this data to third parties in any form

AREA CODE: CJ 96

CJ 96

SHEET REVISION NUMBER - 3

SHEET ACTIVE FROM - 20th October 2014

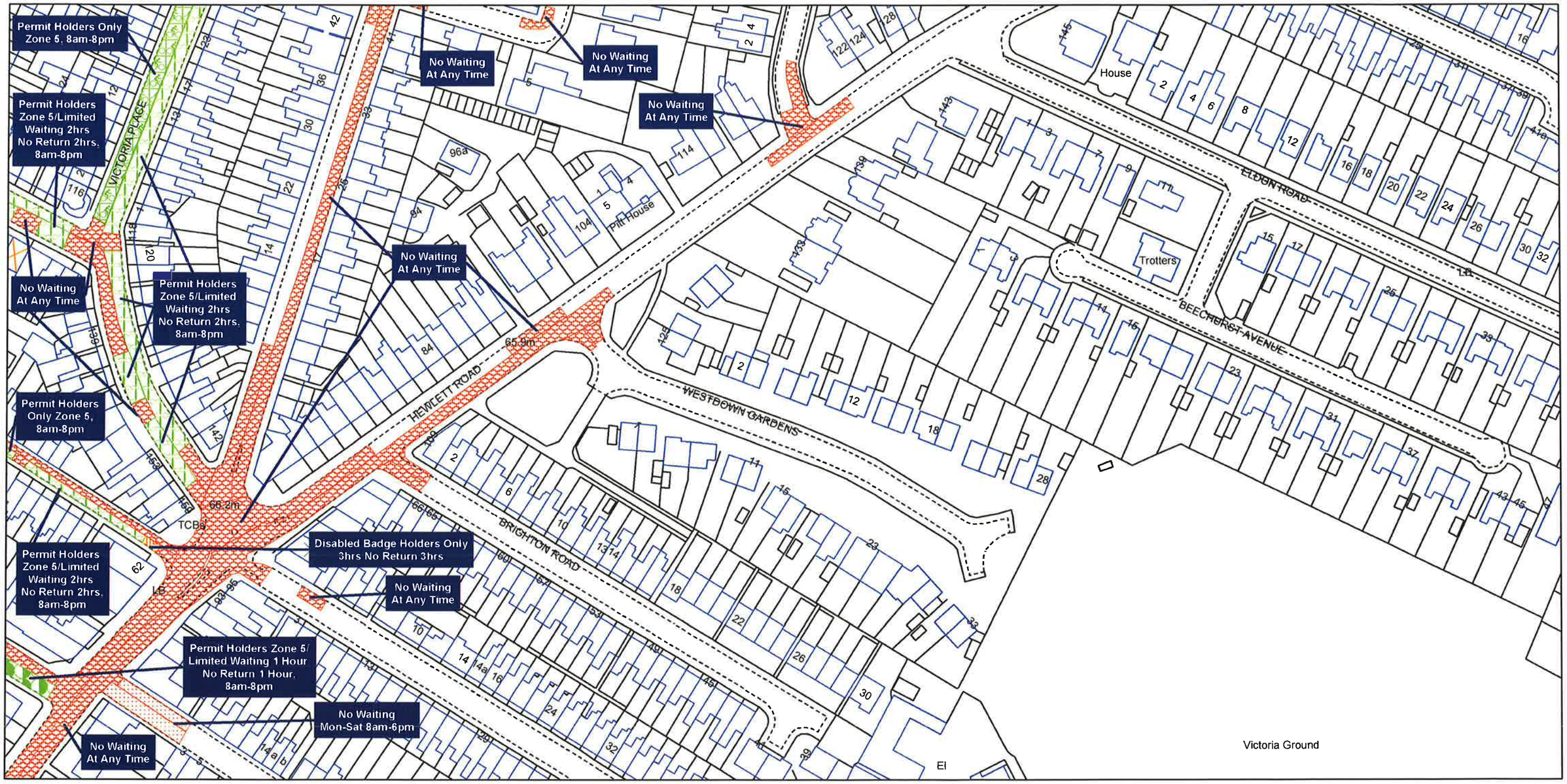

SCALE - 1:1250

N

Gloucestershire County Council (The Borough of Cheltenham) (Prohibition and Restriction of Waiting and Loading and Parking Places) Amendment (Consolidation) Order 2008

Gloucestershire COUNTY COUNCIL

THE COMMON SEAL of the GLOUCESTERSHIRE COUNTY COUNCIL was hereto affixed in the presence of:- C.A.L. Wray Head of Legal Services

Gloucestershire County Council
Shire Hall
Bearland
Gloucester
GL1 2TH

© Crown Copyright and database rights 2013, Ordnance Survey 100019134

You are not permitted to copy, sub-license, distribute or sell any of this data to third parties in any form

AREA CODE:CJ 97

CJ 97

SHEET REVISION NUMBER - 1

SHEET ACTIVE FROM - 5th November 2007

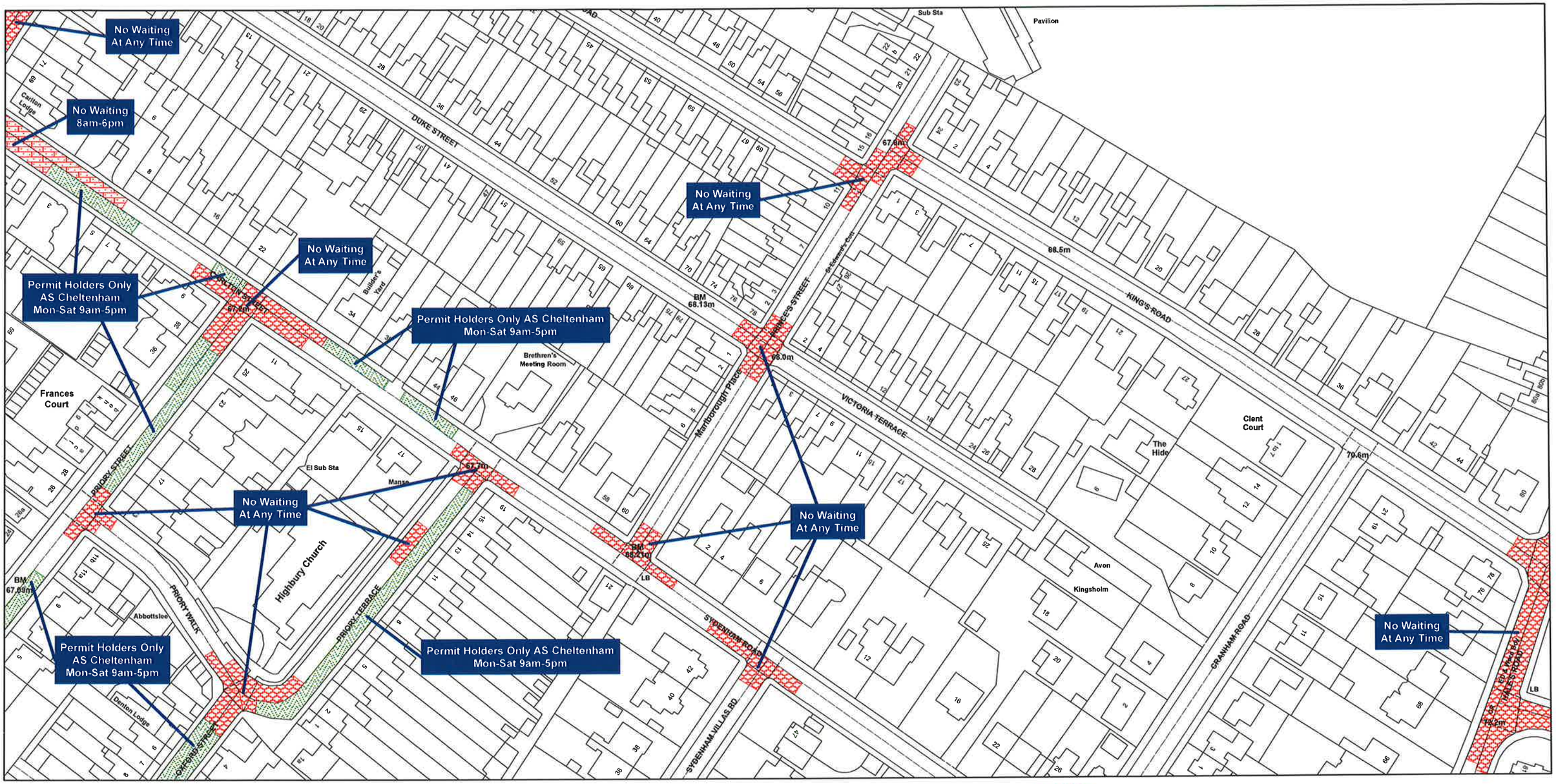

N

SCALE - 1:1250

Gloucestershire County Council (The Borough of Cheltenham) (Prohibition and Restriction of Waiting and Loading and Parking Places) (Consolidation) Order 2007

Gloucestershire COUNTY COUNCIL

Director of Law and Administration

Gloucestershire County Council
Environment Directorate
Shire Hall
Bearland
Gloucester
GL1 2TH

Produced from Ordnance Survey 1:1250 mapping with permission of the Controller of Her Majesty's Stationery Office © Crown Copyright. Licence No. 100019134 2007. Unauthorised reproduction infringes Crown Copyright and may lead to prosecution or civil proceedings.

AREA CODE: CJ 98

CJ 98

SHEET REVISION NUMBER - 5

SHEET ACTIVE FROM - 10th January 2017

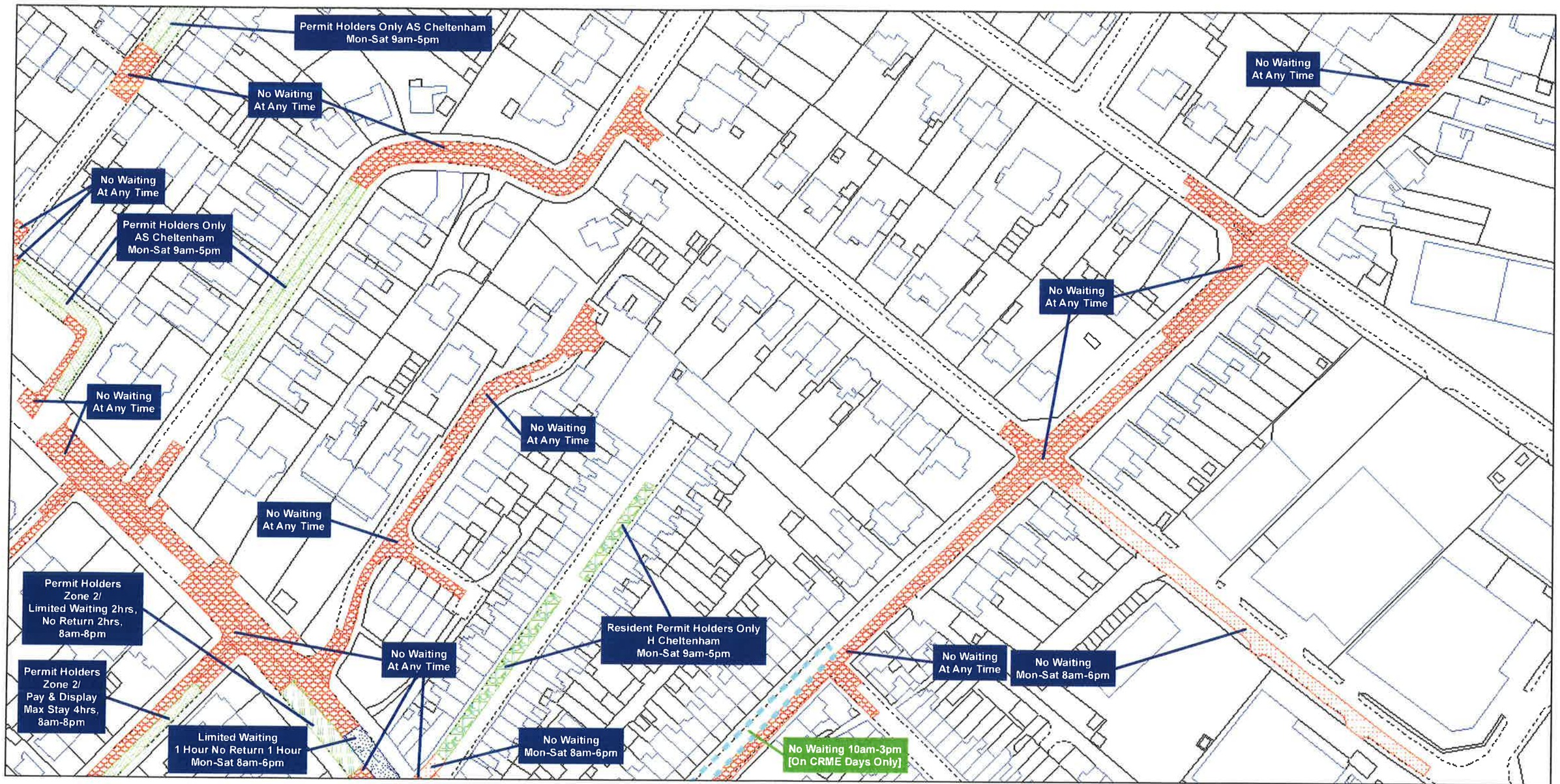

SCALE - 1:1250

Gloucestershire County Council (The Borough of Cheltenham) (Prohibition and Restriction of Waiting and Loading and Parking Places) Amendment (Consolidation) Order 2008

CRME: Cheltenham Racecourse Major Event

Gloucestershire COUNTY COUNCIL

for Head of Legal Services

6436

Ref:- 54681

Gloucestershire County Council
Shire Hall
Bearland
Gloucester
GL1 2TH

© Crown Copyright and database rights 2013, Ordnance Survey 100019134

You are not permitted to copy, sub-license, distribute or sell any of this data to third parties in any form

AREA CODE: CJ 99

CJ 99

SHEET REVISION NUMBER - 4

SHEET ACTIVE FROM - 22nd December 2014

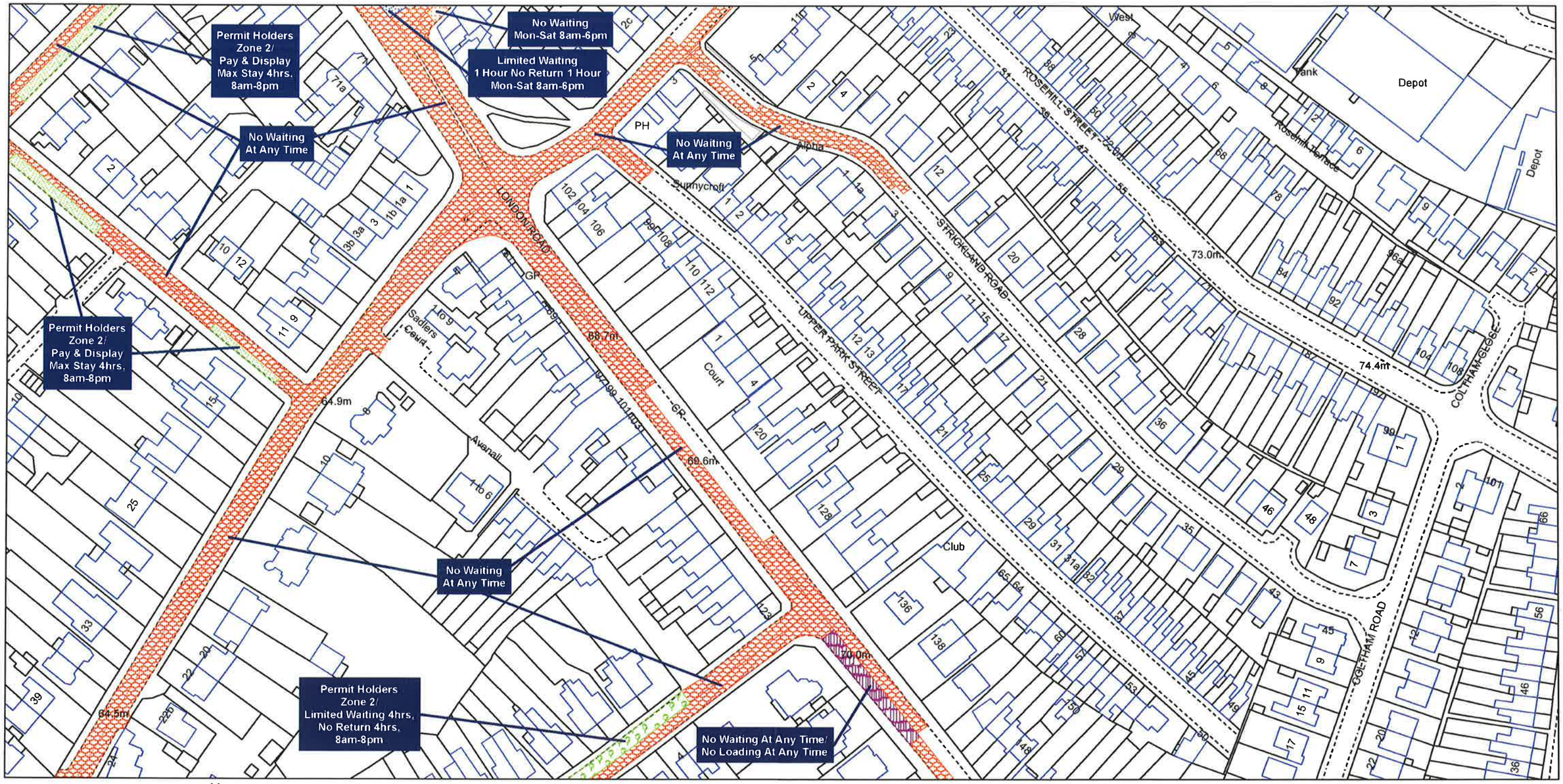

N

SCALE - 1:1250

Gloucestershire County Council (The Borough of Cheltenham) (Prohibition and Restriction of Waiting and Loading and Parking Places) Amendment (Consolidation) Order 2008

Gloucestershire COUNTY COUNCIL

Head of Legal Services

3113

Gloucestershire County Council
Shire Hall
Bearland
Gloucester
GL1 2TH

© Crown Copyright and database rights 2013, Ordnance Survey 100019134

You are not permitted to copy, sub-license, distribute or sell any of this data to third parties in any form

5181

AREA CODE: CJ 100

CJ 100

SHEET REVISION NUMBER - 3

SHEET ACTIVE FROM - 20th June 2011

File Ref:- 48077

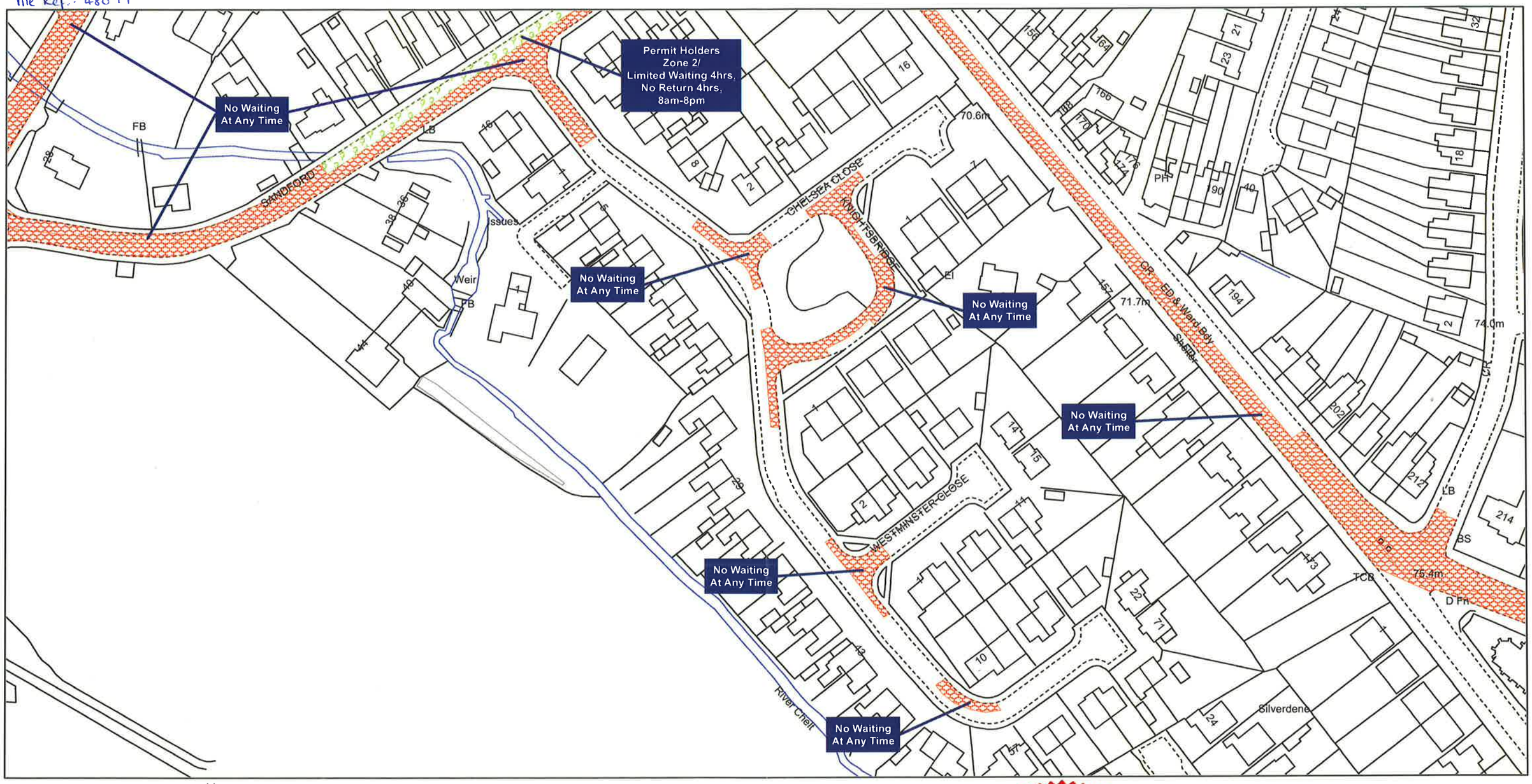

SCALE - 1:1250 N

Gloucestershire County Council (The Borough of Cheltenham)
(Prohibition and Restriction of Waiting and Loading and
Parking Places) Amendment (Consolidation) Order 2008

Gloucestershire
COUNTY COUNCIL

C.A.L. Wray
ASSISTANT DIRECTOR OF
LAW AND ADMINISTRATION

6013

Gloucestershire County Council
Environment Directorate
Shire Hall
Bearland
Gloucester
GL1 2TH

Produced from Ordnance Survey 1:1250 mapping with permission of the Controller of Her Majesty's Stationery Office "© Crown Copyright and database right 2011. Ordnance Survey 100019134. Unauthorised reproduction infringes Crown Copyright and may lead to prosecution or civil proceedings.

AREA CODE:CJ 101

CJ 101

SHEET REVISION NUMBER - 1

SHEET ACTIVE FROM - 5th November 2007

SCALE - 1:1250

Gloucestershire County Council (The Borough of Cheltenham) (Prohibition and Restriction of Waiting and Loading and Parking Places) (Consolidation) Order 2007

Gloucestershire COUNTY COUNCIL

Director of Law and Administration

Gloucestershire County Council
Environment Directorate
Shire Hall
Bearland
Gloucester
GL1 2TH

Produced from Ordnance Survey 1:1250 mapping with permission of the Controller of Her Majesty's Stationery Office © Crown Copyright. Licence No. 100019134 2007. Unauthorised reproduction infringes Crown Copyright and may lead to prosecution or civil proceedings.

AREA CODE:CK 89

CK 89

SHEET REVISION NUMBER - 1

SHEET ACTIVE FROM - 5th November 2007

SCALE - 1:1250

N

Gloucestershire County Council (The Borough of Cheltenham) (Prohibition and Restriction of Waiting and Loading and Parking Places) (Consolidation) Order 2007

Gloucestershire COUNTY COUNCIL

G. Director of Law and Administration

Gloucestershire County Council
Environment Directorate
Shire Hall
Bearland
Gloucester
GL1 2TH

Produced from Ordnance Survey 1:1250 mapping with permission of the Controller of Her Majesty's Stationery Office © Crown Copyright. Licence No. 100019134 2007. Unauthorised reproduction infringes Crown Copyright and may lead to prosecution or civil proceedings.

AREA CODE:CJ 102

CJ 102

SHEET REVISION NUMBER - 1

SHEET ACTIVE FROM - 5th November 2007

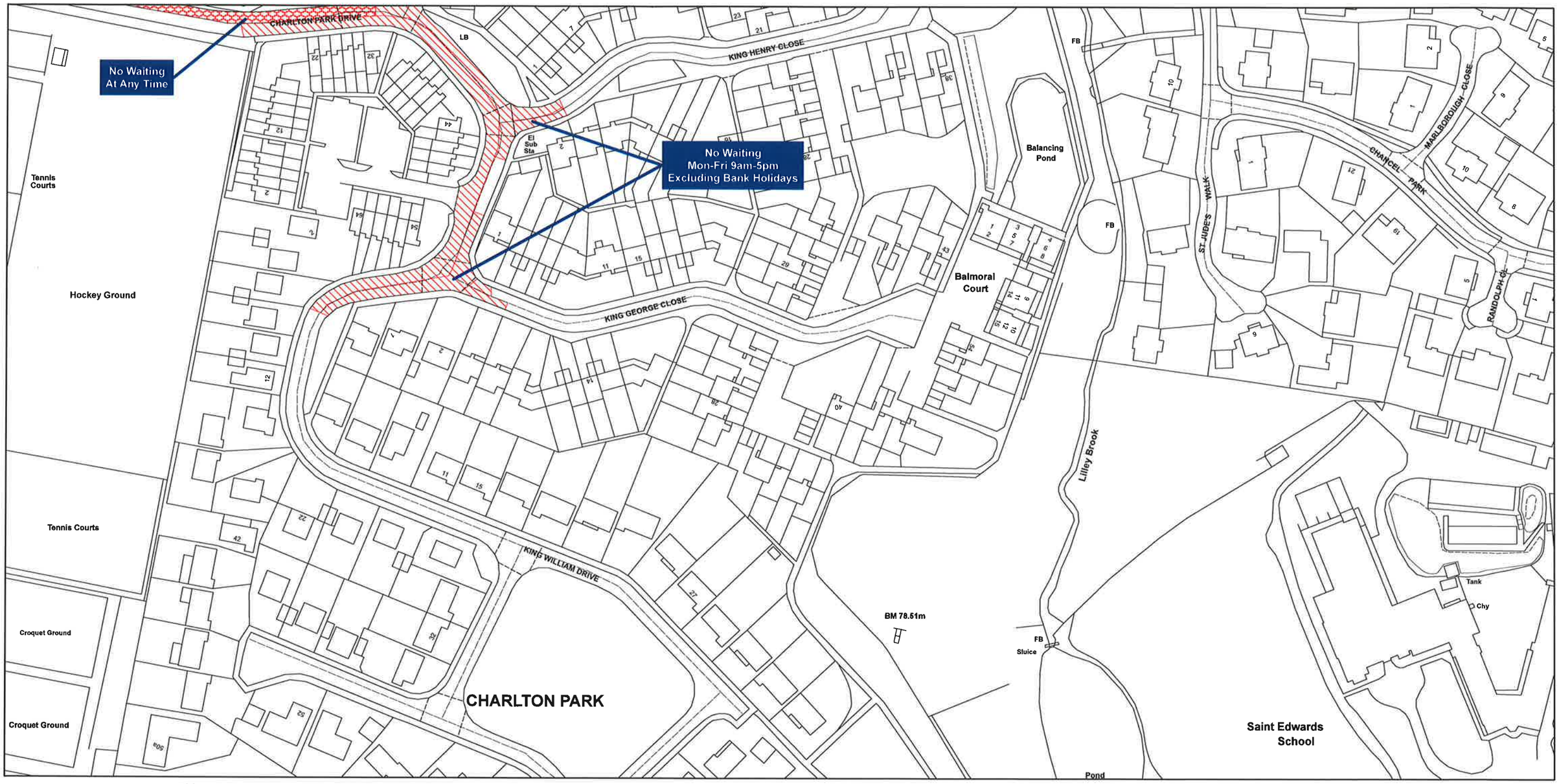

SCALE - 1:1250

N

Gloucestershire County Council (The Borough of Cheltenham)
(Prohibition and Restriction of Waiting and Loading and
Parking Places) (Consolidation) Order 2007

Gloucestershire
COUNTY COUNCIL

Director of
Law and Administration

Gloucestershire County Council
Environment Directorate
Shire Hall
Bearland
Gloucester
GL1 2TH

Produced from Ordnance Survey 1:1250 mapping with permission of the Controller of Her Majesty's Stationery Office © Crown Copyright. Licence No. 100019134 2007. Unauthorised reproduction infringes Crown Copyright and may lead to prosecution or civil proceedings.

AREA CODE: CK 80

CK 80

SHEET REVISION NUMBER - 1

SHEET ACTIVE FROM - 10th January 2017

SCALE - 1:1250

N

Gloucestershire County Council (The Borough of Cheltenham) (Prohibition and Restriction of Waiting and Loading and Parking Places) Amendment (Consolidation) Order 2008

CRME: Cheltenham Racecourse Major Event

Gloucestershire COUNTY COUNCIL

Head of Legal Services

Ref:- S4681

Gloucestershire County Council
Shire Hall
Bearland
Gloucester
GL1 2TH

6446

© Crown Copyright and database rights 2013, Ordnance Survey 100019134

You are not permitted to copy, sub-license, distribute or sell any of this data to third parties in any form

AREA CODE: CK 81

CK 81

SHEET REVISION NUMBER - 1

SHEET ACTIVE FROM - 10th January 2017

SCALE - 1:1250

N

Ref:- 54681

Gloucestershire County Council (The Borough of Cheltenham) (Prohibition and Restriction of Waiting and Loading and Parking Places) Amendment (Consolidation) Order 2008

CRME: Cheltenham Racecourse Major Event

Gloucestershire COUNTY COUNCIL

Head of Legal Services

6464

Gloucestershire County Council
Shire Hall
Bearland
Gloucester
GL1 2TH

© Crown Copyright and database rights 2013, Ordnance Survey 100019134

You are not permitted to copy, sub-license, distribute or sell any of this data to third parties in any form

AREA CODE: CK 82

CK 82

SHEET REVISION NUMBER - 1

SHEET ACTIVE FROM - 10th January 2017

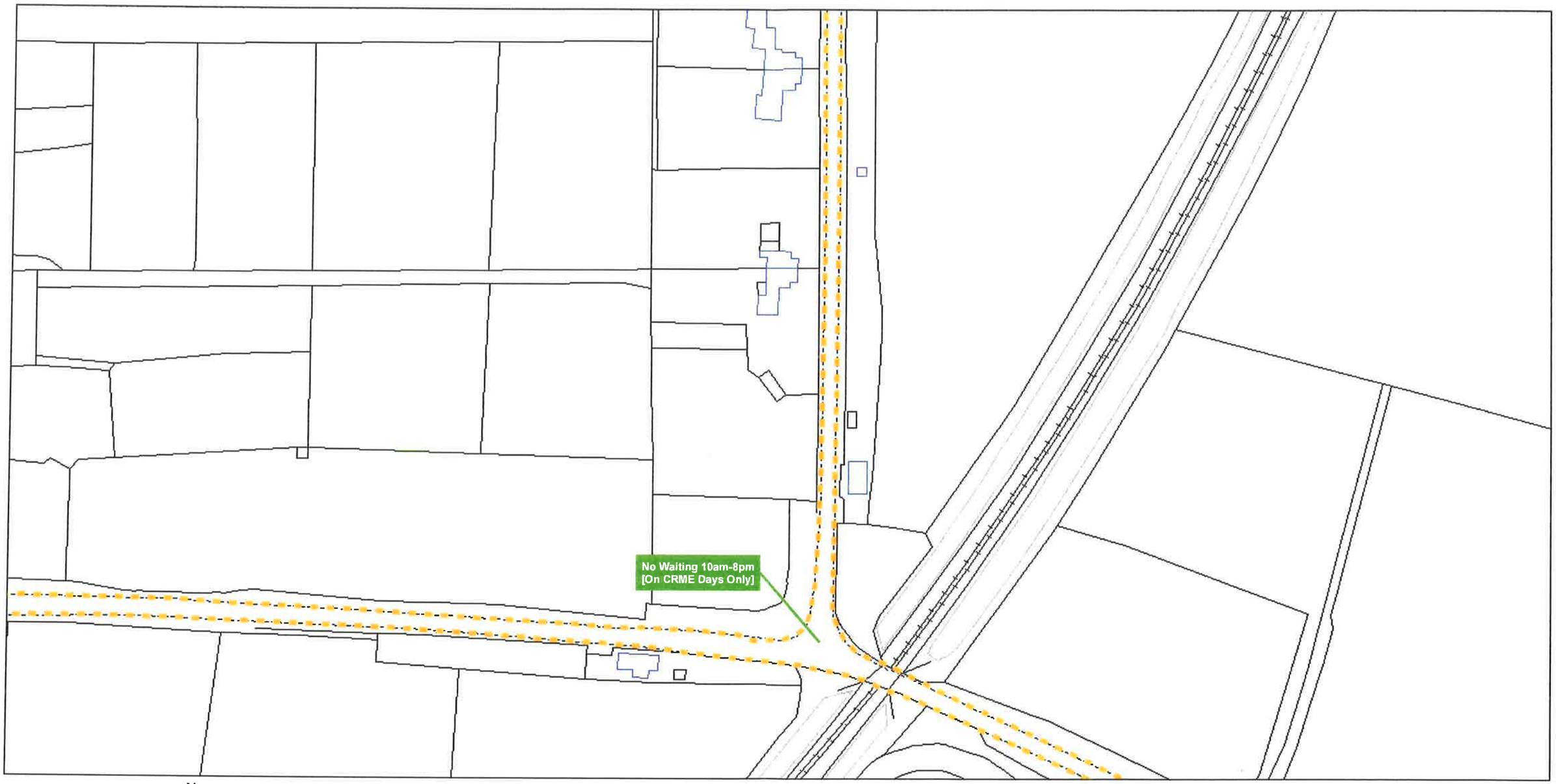

SCALE - 1:1250

N

Ref:- S4681

Gloucestershire County Council (The Borough of Cheltenham) (Prohibition and Restriction of Waiting and Loading and Parking Places) Amendment (Consolidation) Order 2008

CRME: Cheltenham Racecourse Major Event

Gloucestershire COUNTY COUNCIL

for Head of Legal Services

6449

Gloucestershire County Council
Shire Hall
Bearland
Gloucester
GL1 2TH

© Crown Copyright and database rights 2013, Ordnance Survey 100019134

You are not permitted to copy, sub-license, distribute or sell any of this data to third parties in any form

AREA CODE: CK 83

CK 83

SHEET REVISION NUMBER - 1

SHEET ACTIVE FROM - 10th January 2017

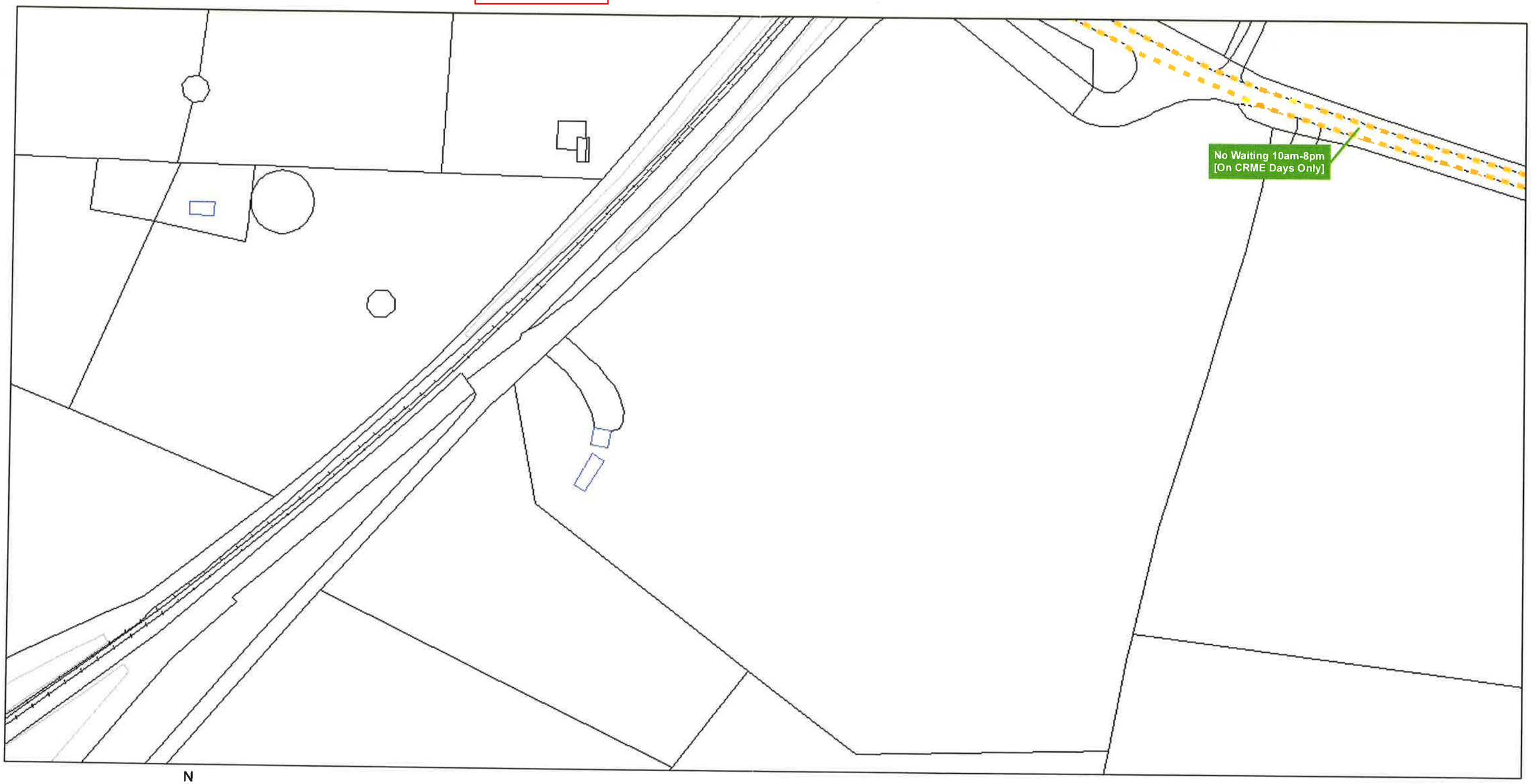

SCALE - 1:1250

N

Gloucestershire County Council (The Borough of Cheltenham) (Prohibition and Restriction of Waiting and Loading and Parking Places) Amendment (Consolidation) Order 2008

CRME: Cheltenham Racecourse Major Event

Gloucestershire COUNTY COUNCIL

Head of
Legal Services

6464

Ref:- SU681

Gloucestershire County Council
Shire Hall
Bearland
Gloucester
GL1 2TH

© Crown Copyright and database rights 2013, Ordnance Survey 100019134

You are not permitted to copy, sub-license, distribute or sell any of this data to third parties in any form

AREA CODE: CK 88

CK 88

SHEET REVISION NUMBER - 1

SHEET ACTIVE FROM - 10th January 2017

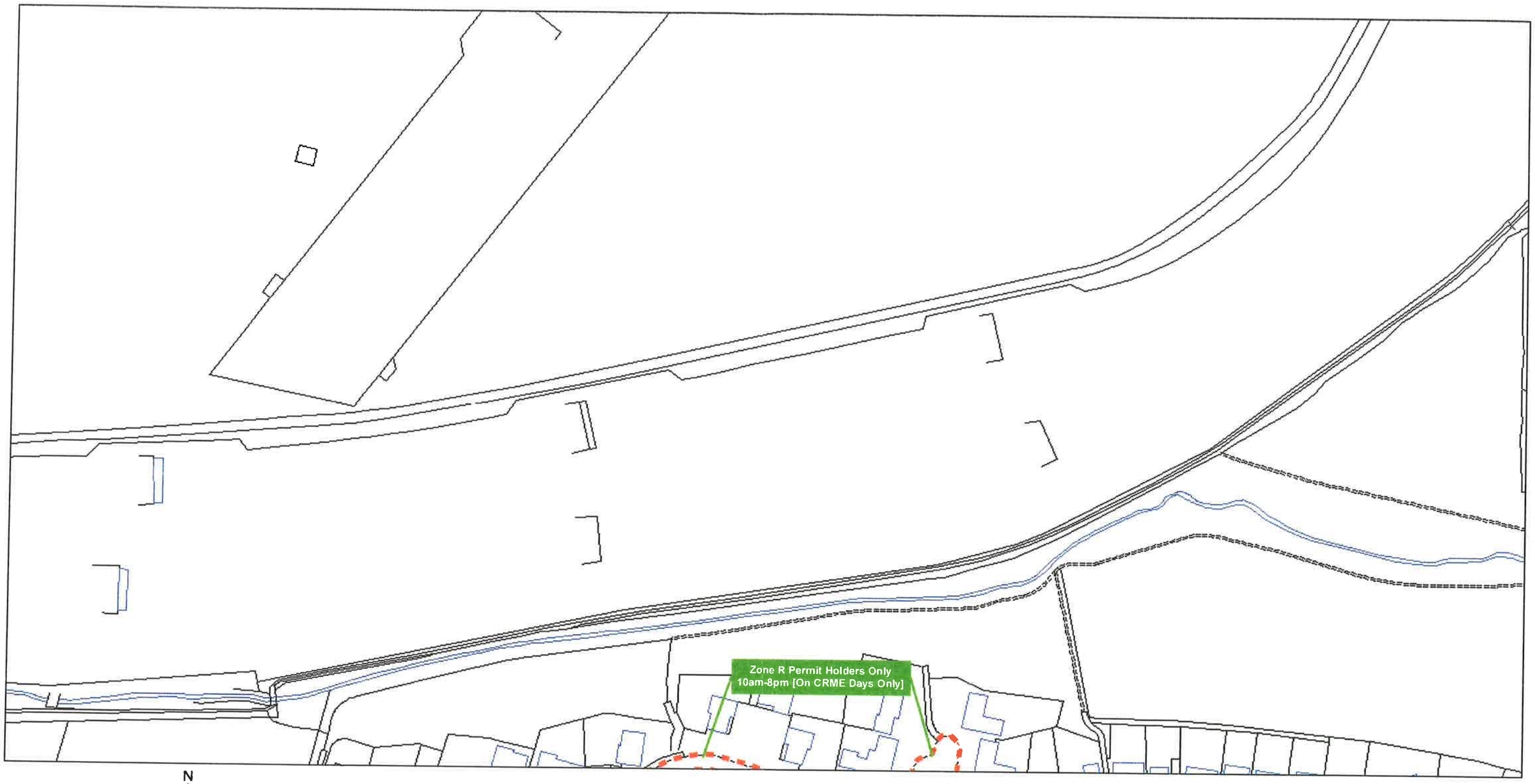

SCALE - 1:1250

N

Gloucestershire County Council (The Borough of Cheltenham) (Prohibition and Restriction of Waiting and Loading and Parking Places) Amendment (Consolidation) Order 2008

CRME: Cheltenham Racecourse Major Event

Gloucestershire COUNTY COUNCIL

For Head of Legal Services

Ref:- 54681

6438

Gloucestershire County Council
Shire Hall
Bearland
Gloucester
GL1 2TH

© Crown Copyright and database rights 2013, Ordnance Survey 100019134

You are not permitted to copy, sub-license, distribute or sell any of this data to third parties in any form

AREA CODE: CK 89

CK 89

SHEET REVISION NUMBER - 1

SHEET ACTIVE FROM - 10th January 2017

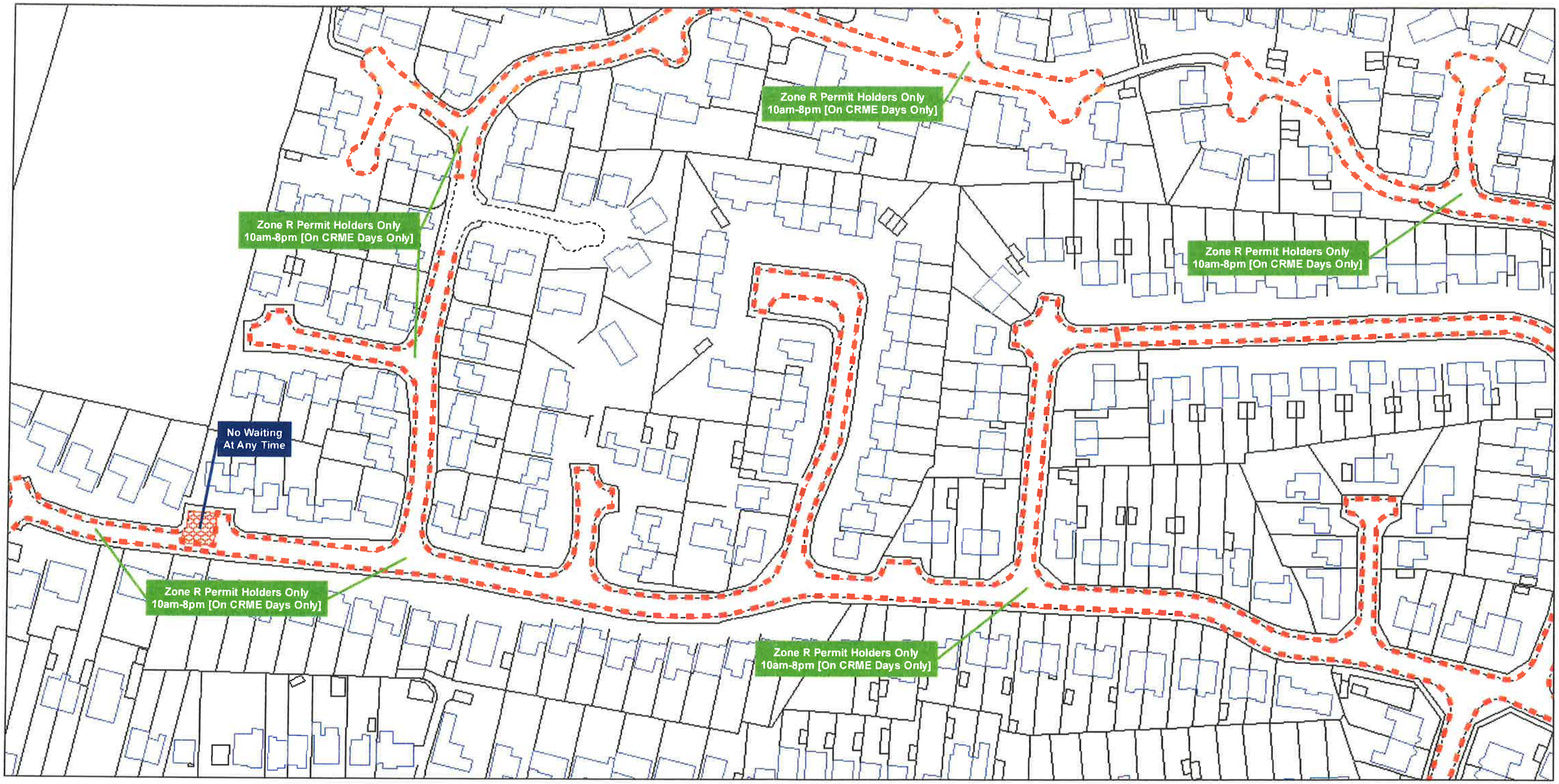

SCALE - 1:1250

Gloucestershire County Council (The Borough of Cheltenham) (Prohibition and Restriction of Waiting and Loading and Parking Places) Amendment (Consolidation) Order 2008

CRME: Cheltenham Racecourse Major Event

Gloucestershire COUNTY COUNCIL

for Head of Legal Services

Ref:- S4681

Gloucestershire County Council
Shire Hall
Bearland
Gloucester
GL1 2TH

© Crown Copyright and database rights 2013, Ordnance Survey 100019134

You are not permitted to copy, sub-license, distribute or sell any of this data to third parties in any form

AREA CODE: CK 90

CK 90

SHEET REVISION NUMBER - 1

SHEET ACTIVE FROM - 10th January 2017

SCALE - 1:1250

Ref:- S4681

Gloucestershire County Council (The Borough of Cheltenham) (Prohibition and Restriction of Waiting and Loading and Parking Places) Amendment (Consolidation) Order 2008

CRME: Cheltenham Racecourse Major Event

Gloucestershire COUNTY COUNCIL

Head of Legal Services

6465

Gloucestershire County Council
Shire Hall
Bearland
Gloucester
GL1 2TH

© Crown Copyright and database rights 2013, Ordnance Survey 100019134

You are not permitted to copy, sub-license, distribute or sell any of this data to third parties in any form

AREA CODE: CK 91

CK 91

SHEET REVISION NUMBER - 2

SHEET ACTIVE FROM - 22nd July 2015

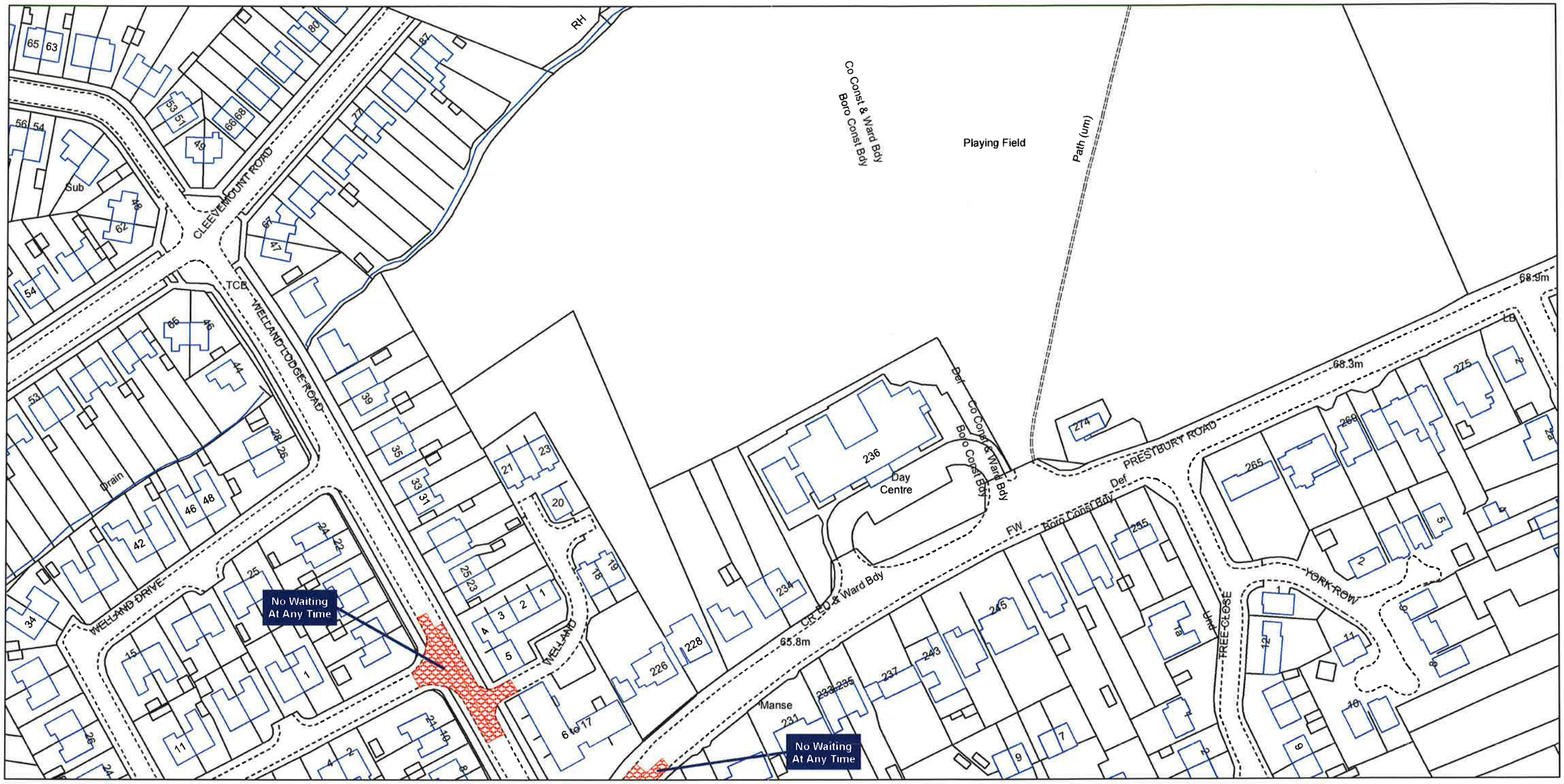

N

SCALE - 1:1250

Gloucestershire County Council (The Borough of Cheltenham) (Prohibition and Restriction of Waiting and Loading and Parking Places) Amendment (Consolidation) Order 2008

Ref:- 53912

Gloucestershire County Council

Head of Legal Services

4361

Gloucestershire County Council
Shire Hall
Bearland
Gloucester
GL1 2TH

© Crown Copyright and database rights 2013, Ordnance Survey 100019134

You are not permitted to copy, sub-license, distribute or sell any of this data to third parties in any form

AREA CODE: CK 92

CK 92

SHEET REVISION NUMBER - 2

SHEET ACTIVE FROM - 22nd July 2015

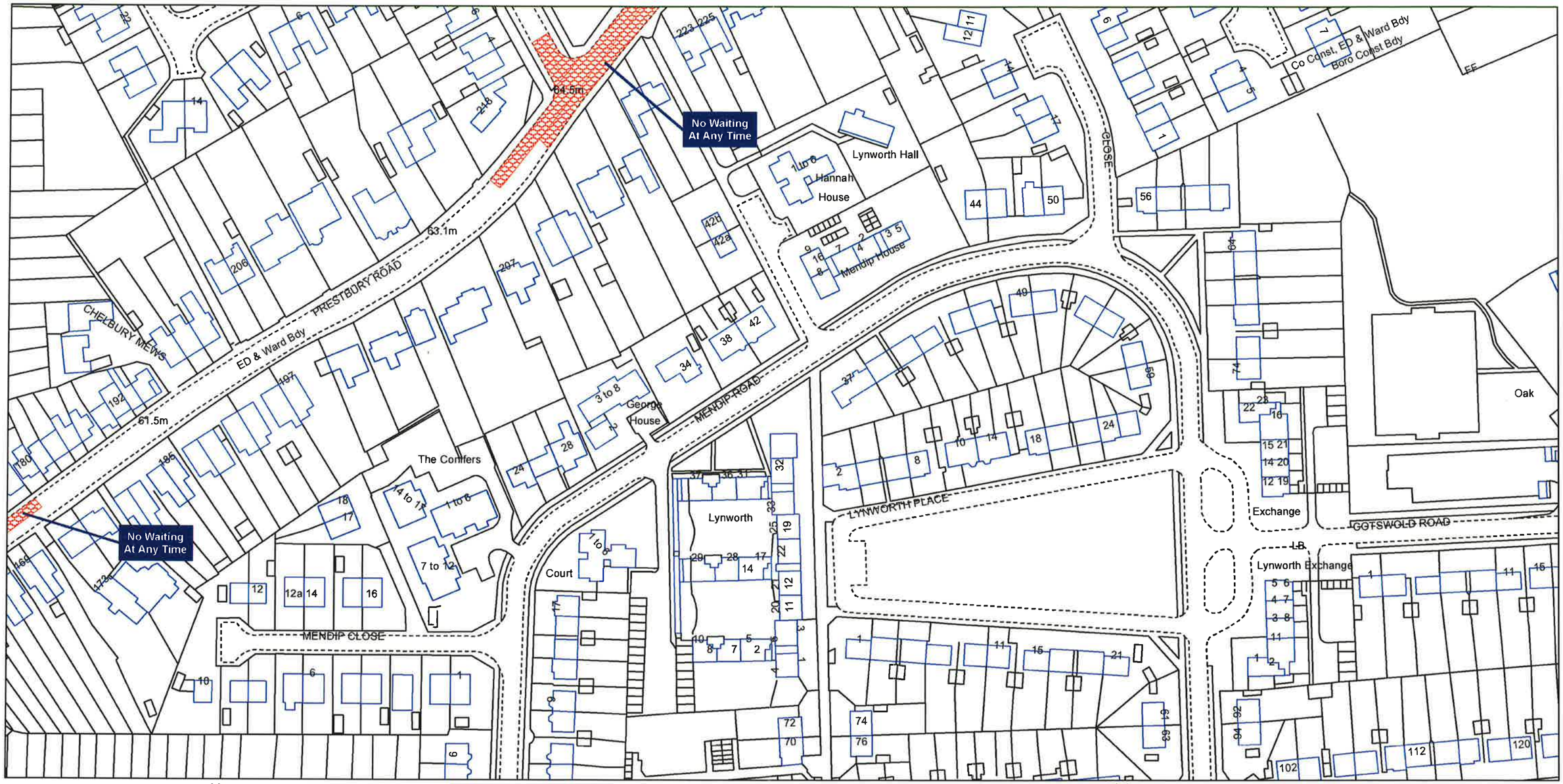

N

SCALE - 1:1250

Gloucestershire County Council (The Borough of Cheltenham) (Prohibition and Restriction of Waiting and Loading and Parking Places) Amendment (Consolidation) Order 2008

Gloucestershire COUNTY COUNCIL

Head of Legal Services

Ref:- 53912

Gloucestershire County Council
Shire Hall
Bearland
Gloucester
GL1 2TH

© Crown Copyright and database rights 2013, Ordnance Survey 100019134

You are not permitted to copy, sub-license, distribute or sell any of this data to third parties in any form

AREA CODE:CK 93

CK 93

SHEET REVISION NUMBER - 1

SHEET ACTIVE FROM - 5th November 2007

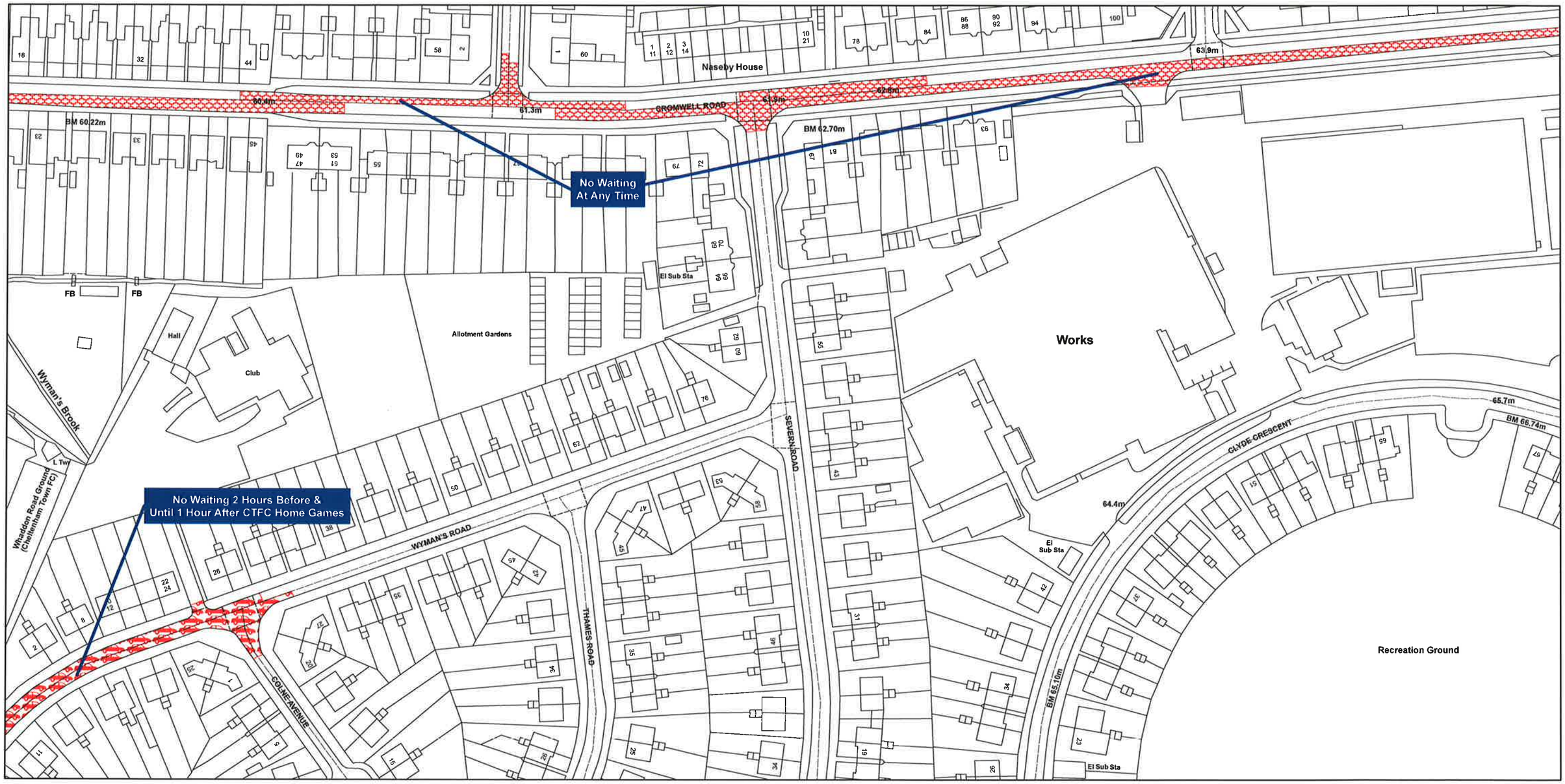

N

SCALE - 1:1250

Gloucestershire County Council (The Borough of Cheltenham) (Prohibition and Restriction of Waiting and Loading and Parking Places) (Consolidation) Order 2007

Gloucestershire COUNTY COUNCIL

R. Director of Law and Administration

Gloucestershire County Council
Environment Directorate
Shire Hall
Bearland
Gloucester
GL1 2TH

Produced from Ordnance Survey 1:1250 mapping with permission of the Controller of Her Majesty's Stationery Office © Crown Copyright. Licence No. 100019134 2007. Unauthorised reproduction infringes Crown Copyright and may lead to prosecution or civil proceedings.

AREA CODE:CK 94

CK 94

SHEET REVISION NUMBER - 1

SHEET ACTIVE FROM - 5th November 2007

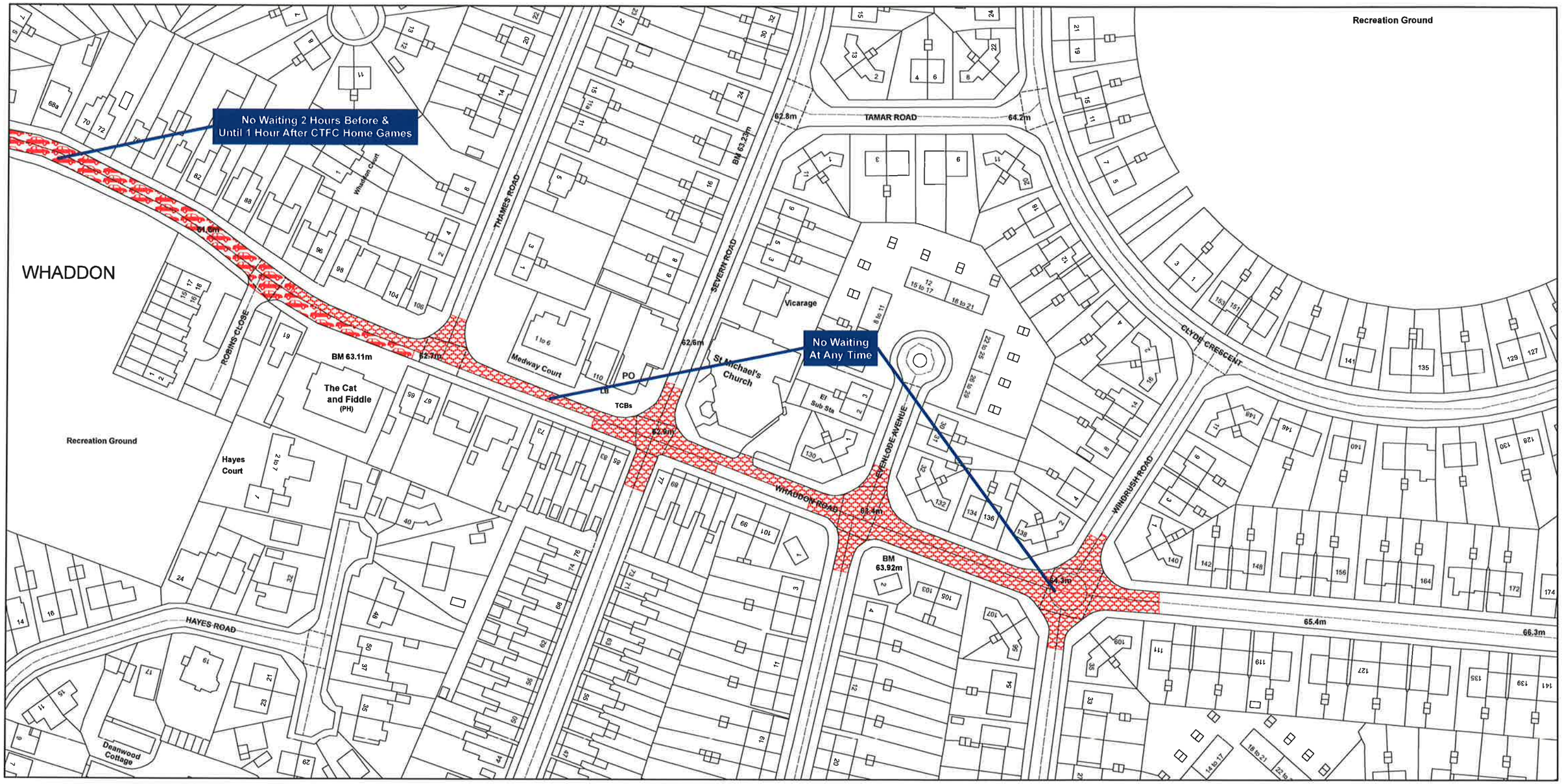

SCALE - 1:1250

N

Gloucestershire County Council (The Borough of Cheltenham) (Prohibition and Restriction of Waiting and Loading and Parking Places) (Consolidation) Order 2007

Gloucestershire COUNTY COUNCIL

Director of Law and Administration

Gloucestershire County Council
Environment Directorate
Shire Hall
Bearland
Gloucester
GL1 2TH

Produced from Ordnance Survey 1:1250 mapping with permission of the Controller of Her Majesty's Stationery Office © Crown Copyright. Licence No. 100019134 2007. Unauthorised reproduction infringes Crown Copyright and may lead to prosecution or civil proceedings.

AREA CODE: CK 95

CK 95

SHEET REVISION NUMBER - 2

SHEET ACTIVE FROM - 21st September 2012

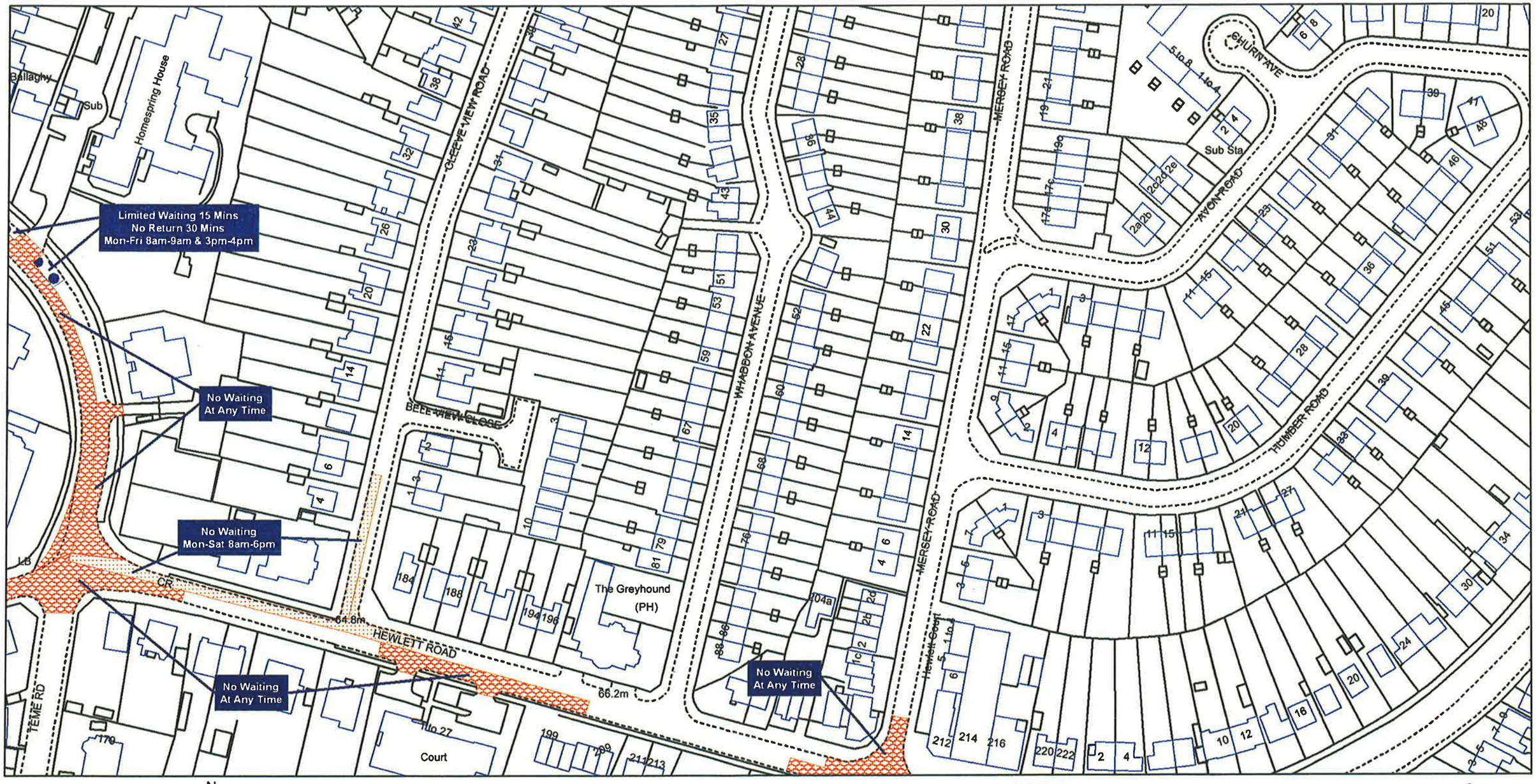

SCALE - 1:1250

N

Gloucestershire County Council (The Borough of Cheltenham)
(Prohibition and Restriction of Waiting and Loading and
Parking Places) Amendment (Consolidation) Order 2008

Gloucestershire
COUNTY COUNCIL

Director of
Law and Administration

8628

49877

Gloucestershire County Council
Shire Hall
Bearland
Gloucester
GL1 2TH

Produced from Ordnance Survey 1:1250 mapping with permission of the Controller of Her Majesty's Stationery Office "© Crown Copyright and database right 2011. Ordnance Survey 100019134. Unauthorised reproduction infringes Crown Copyright and may lead to prosecution or civil proceedings.

AREA CODE:CK 96

CK 96

SHEET REVISION NUMBER - 1

SHEET ACTIVE FROM - 5th November 2007

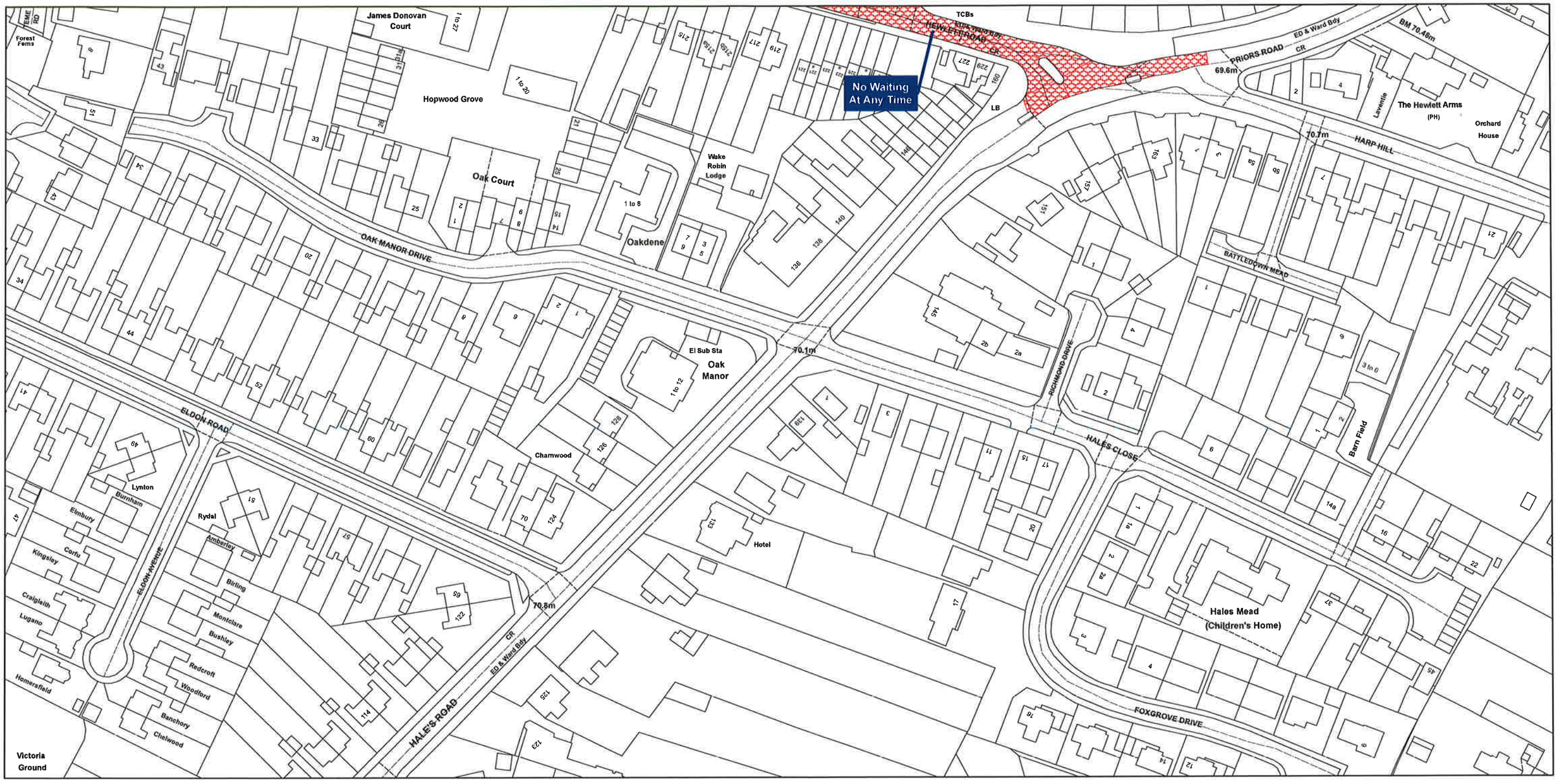

N

SCALE - 1:1250

Gloucestershire County Council (The Borough of Cheltenham) (Prohibition and Restriction of Waiting and Loading and Parking Places) (Consolidation) Order 2007

Gloucestershire COUNTY COUNCIL

Director of Law and Administration

Gloucestershire County Council
Environment Directorate
Shire Hall
Bearland
Gloucester
GL1 2TH

Produced from Ordnance Survey 1:1250 mapping with permission of the Controller of Her Majesty's Stationery Office © Crown Copyright. Licence No. 100019134 2007. Unauthorised reproduction infringes Crown Copyright and may lead to prosecution or civil proceedings.

AREA CODE:CK 97

CK 97

SHEET REVISION NUMBER - 1

SHEET ACTIVE FROM - 5th November 2007

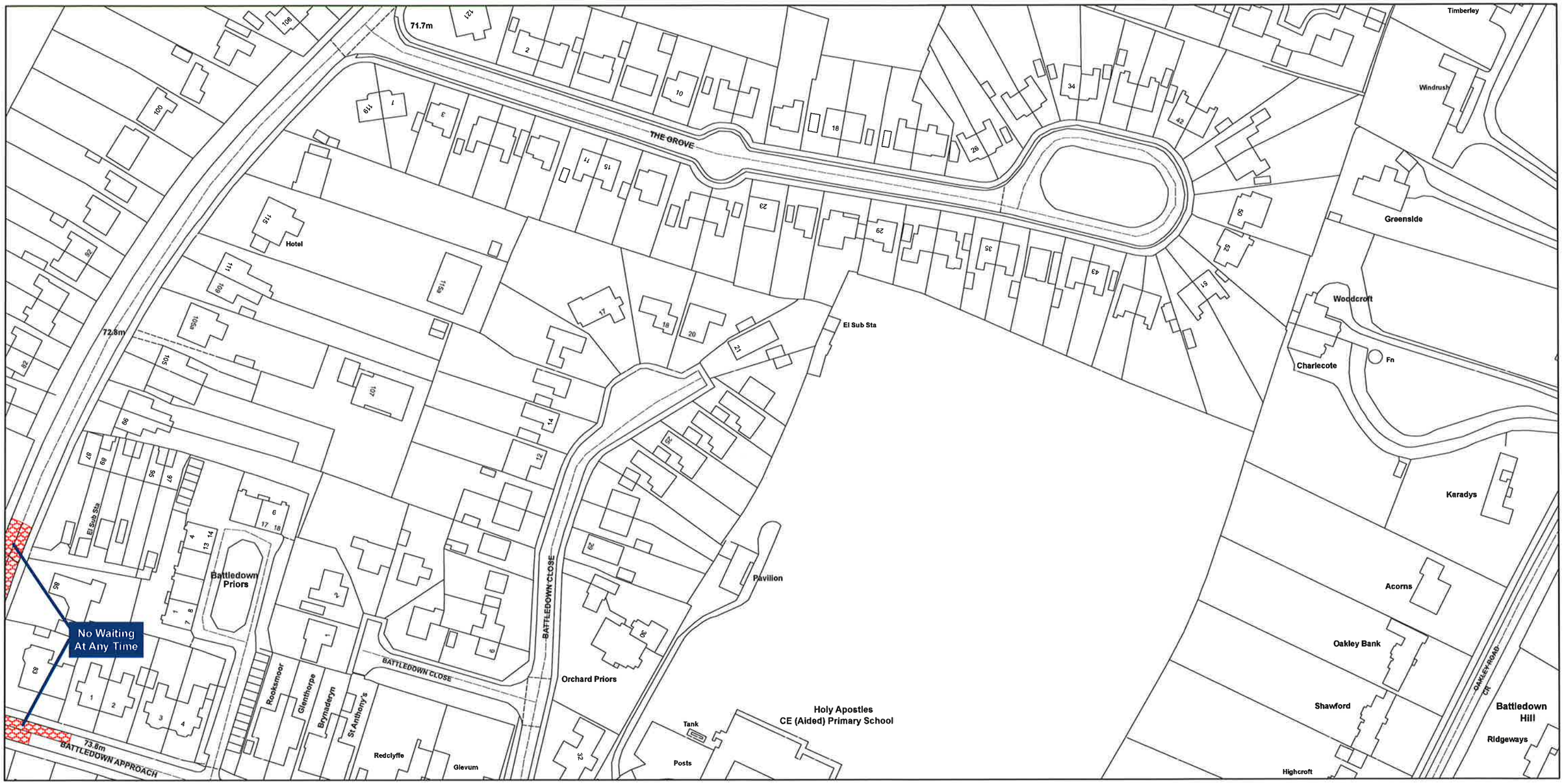

SCALE - 1:1250

N

Gloucestershire County Council (The Borough of Cheltenham) (Prohibition and Restriction of Waiting and Loading and Parking Places) (Consolidation) Order 2007

Gloucestershire COUNTY COUNCIL

Director of Law and Administration

Gloucestershire County Council
Environment Directorate
Shire Hall
Bearland
Gloucester
GL1 2TH

Produced from Ordnance Survey 1:1250 mapping with permission of the Controller of Her Majesty's Stationery Office © Crown Copyright. Licence No. 100019134 2007. Unauthorised reproduction infringes Crown Copyright and may lead to prosecution or civil proceedings.

AREA CODE:CK 100

CK 100

SHEET REVISION NUMBER - 1

SHEET ACTIVE FROM - 5th November 2007

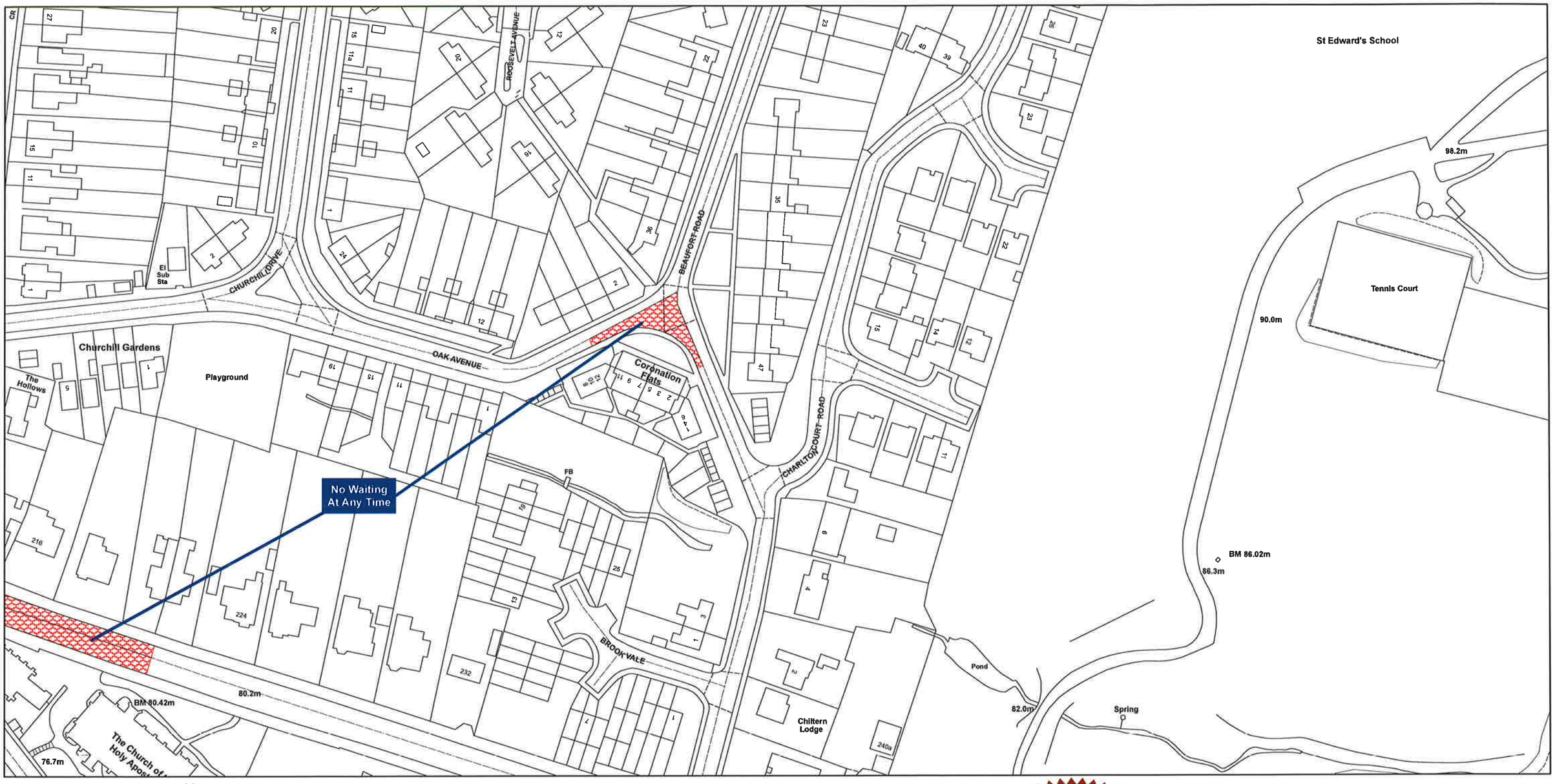

SCALE - 1:1250

N

Gloucestershire County Council (The Borough of Cheltenham) (Prohibition and Restriction of Waiting and Loading and Parking Places) (Consolidation) Order 2007

Gloucestershire COUNTY COUNCIL

Director of Law and Administration

Gloucestershire County Council
Environment Directorate
Shire Hall
Bearland
Gloucester
GL1 2TH

Produced from Ordnance Survey 1:1250 mapping with permission of the Controller of Her Majesty's Stationery Office © Crown Copyright. Licence No. 100019134 2007. Unauthorised reproduction infringes Crown Copyright and may lead to prosecution or civil proceedings.

AREA CODE: CK 101

CK 101

SHEET REVISION NUMBER - 3

SHEET ACTIVE FROM - 3rd December 2013

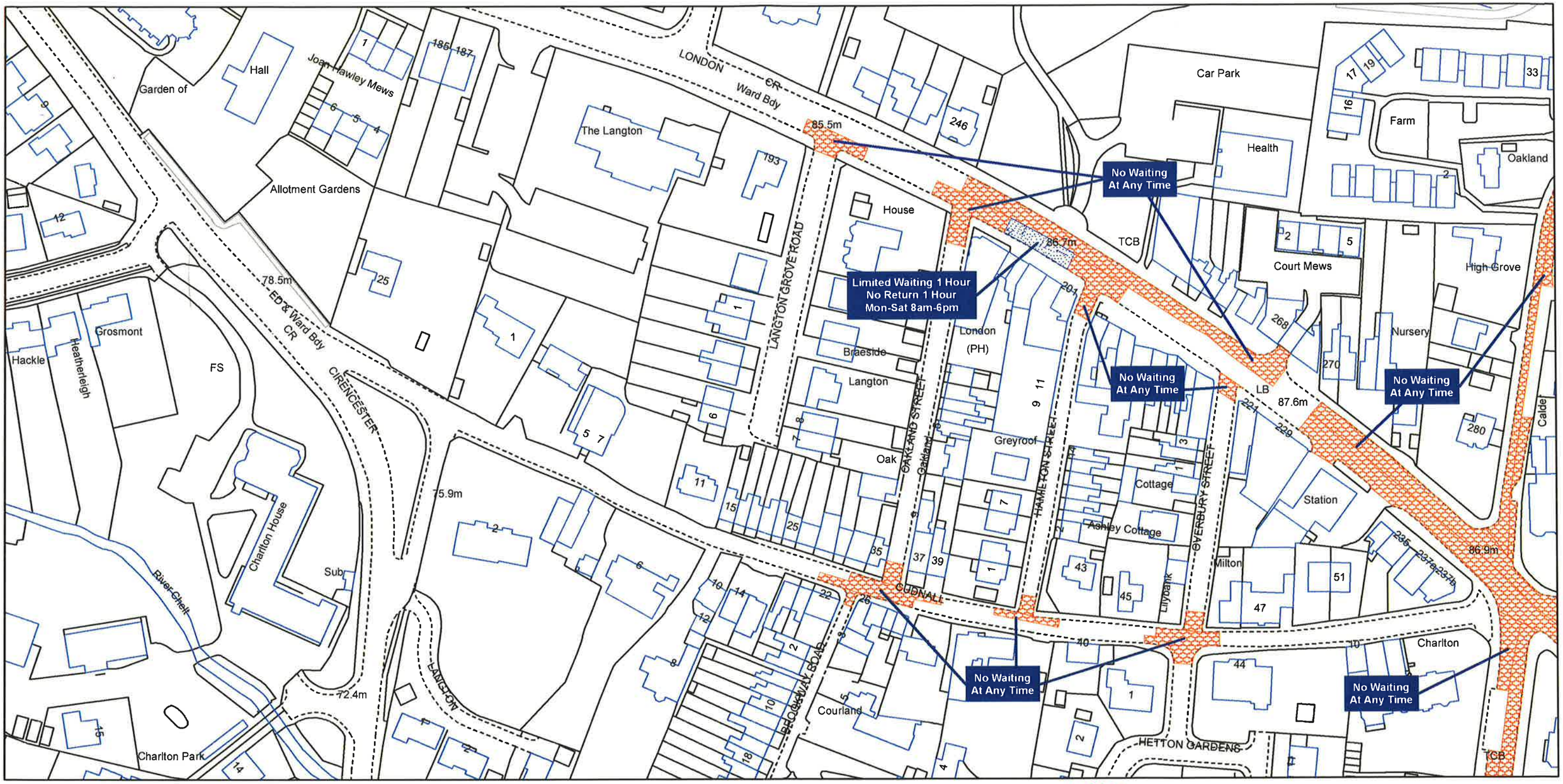

SCALE - 1:1250

N

Gloucestershire County Council (The Borough of Cheltenham) (Prohibition and Restriction of Waiting and Loading and Parking Places) Amendment (Consolidation) Order 2008

51270

Gloucestershire County Council

for Head of Legal Services

0973

Gloucestershire County Council
Shire Hall
Bearland
Gloucester
GL1 2TH

© Crown Copyright and database rights 2013, Ordnance Survey 100019134

You are not permitted to copy, sub-license, distribute or sell any of this data to third parties in any form

AREA CODE:CK 102

CK 102

SHEET REVISION NUMBER - 1

SHEET ACTIVE FROM - 5th November 2007

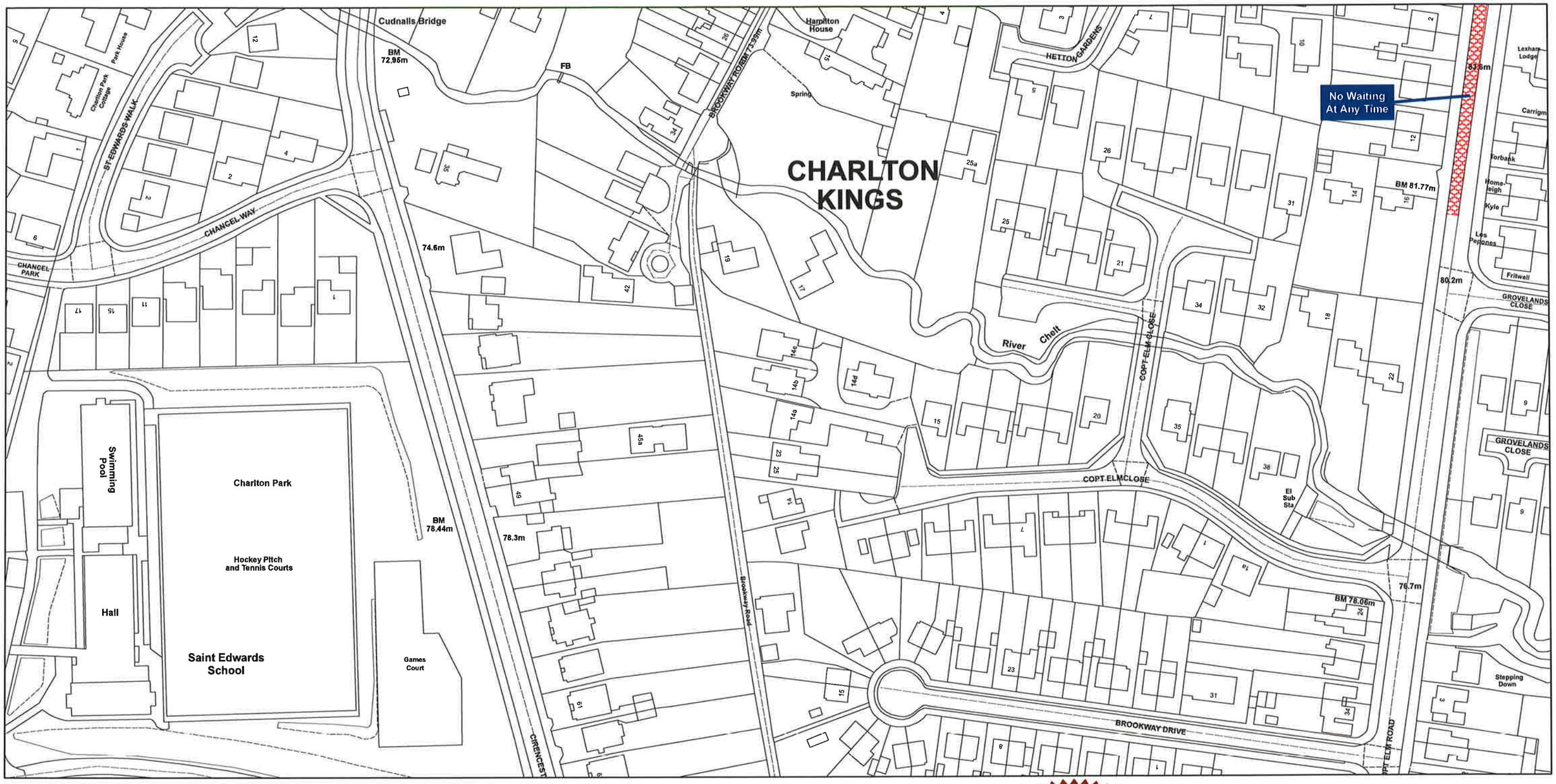

SCALE - 1:1250

N

Gloucestershire County Council (The Borough of Cheltenham) (Prohibition and Restriction of Waiting and Loading and Parking Places) (Consolidation) Order 2007

Gloucestershire COUNTY COUNCIL

Director of Law and Administration

Gloucestershire County Council
Environment Directorate
Shire Hall
Bearland
Gloucester
GL1 2TH

Produced from Ordnance Survey 1:1250 mapping with permission of the Controller of Her Majesty's Stationery Office © Crown Copyright. Licence No. 100019134 2007. Unauthorised reproduction infringes Crown Copyright and may lead to prosecution or civil proceedings.

AREA CODE:CK 103

CK 103

SHEET REVISION NUMBER - 1

SHEET ACTIVE FROM - 5th November 2007

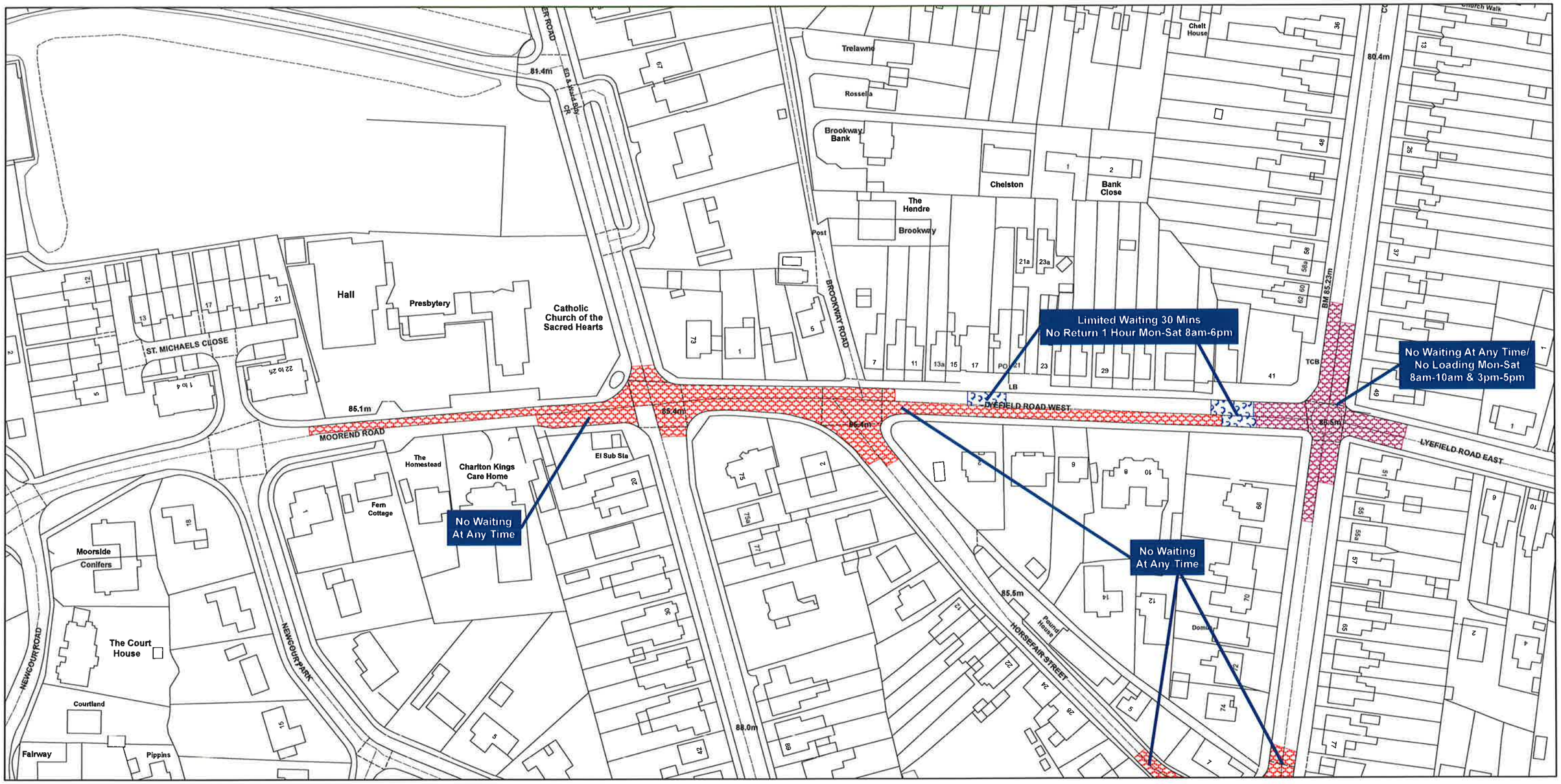

SCALE - 1:1250

N

Gloucestershire County Council (The Borough of Cheltenham) (Prohibition and Restriction of Waiting and Loading and Parking Places) (Consolidation) Order 2007

Gloucestershire COUNTY COUNCIL

Director of Law and Administration

Gloucestershire County Council
Environment Directorate
Shire Hall
Bearland
Gloucester
GL1 2TH

Produced from Ordnance Survey 1:1250 mapping with permission of the Controller of Her Majesty's Stationery Office © Crown Copyright. Licence No. 100019134 2007. Unauthorised reproduction infringes Crown Copyright and may lead to prosecution or civil proceedings.

AREA CODE:CK 104

CK 104

SHEET REVISION NUMBER - 1

SHEET ACTIVE FROM - 5th November 2007

SCALE - 1:1250

N

Gloucestershire County Council (The Borough of Cheltenham) (Prohibition and Restriction of Waiting and Loading and Parking Places) (Consolidation) Order 2007

Gloucestershire COUNTY COUNCIL

Director of Law and Administration

Gloucestershire County Council
Environment Directorate
Shire Hall
Bearland
Gloucester
GL1 2TH

Produced from Ordnance Survey 1:1250 mapping with permission of the Controller of Her Majesty's Stationery Office © Crown Copyright. Licence No. 100019134 2007. Unauthorised reproduction infringes Crown Copyright and may lead to prosecution or civil proceedings.

AREA CODE: CK 105

CK 105

SHEET REVISION NUMBER - 2

SHEET ACTIVE FROM - 3rd September 2012

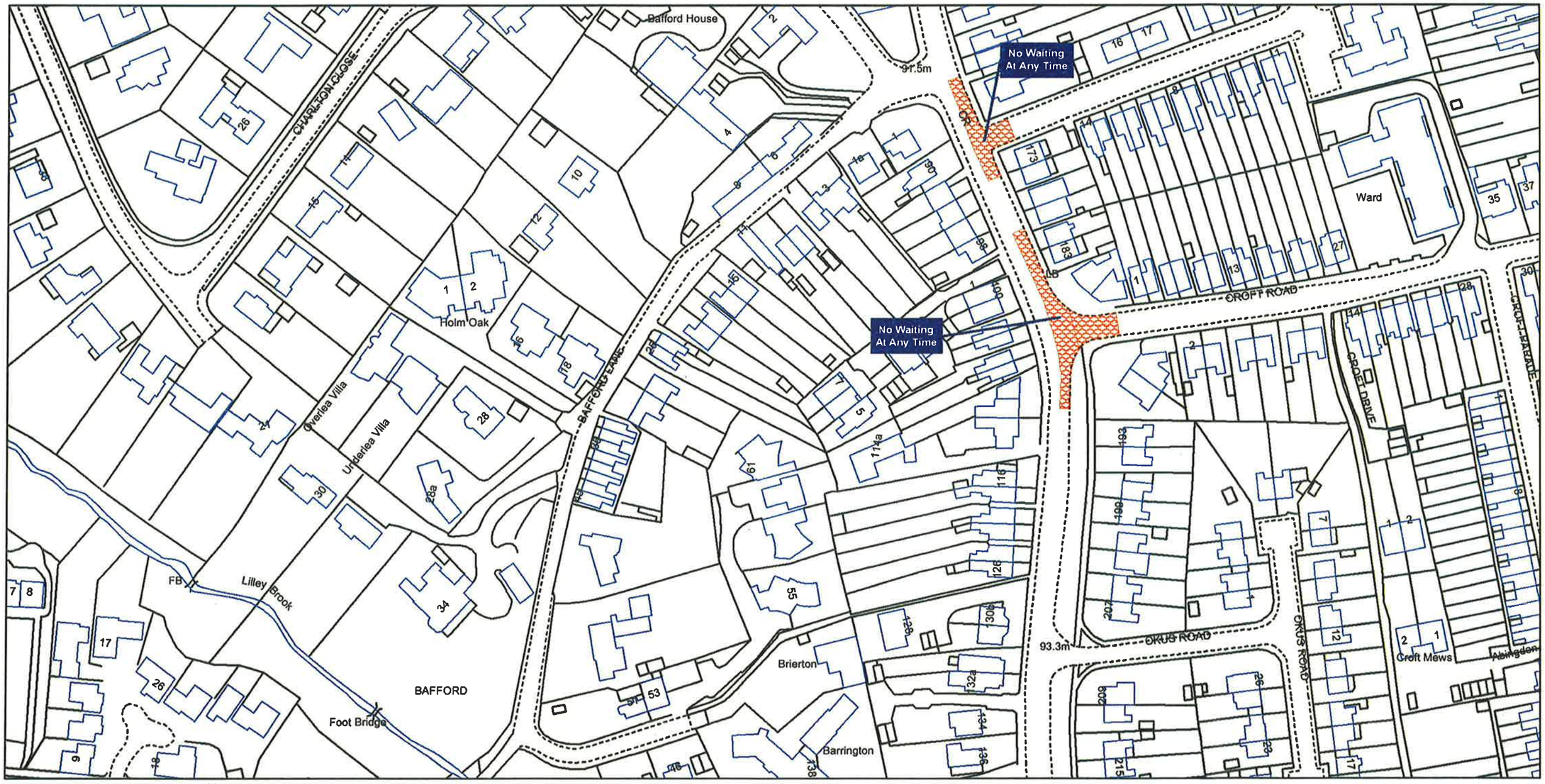

SCALE - 1:1250

N

49332

Gloucestershire County Council (The Borough of Cheltenham) (Prohibition and Restriction of Waiting and Loading and Parking Places) Amendment (Consolidation) Order 2008

Gloucestershire COUNTY COUNCIL

K. Farmer
for
Director of
Law and Administration

8577

Gloucestershire County Council
Shire Hall
Bearland
Gloucester
GL1 2TH

Produced from Ordnance Survey 1:1250 mapping with permission of the Controller of Her Majesty's Stationery Office "© Crown Copyright and database right 2011. Ordnance Survey 100019134. Unauthorised reproduction infringes Crown Copyright and may lead to prosecution or civil proceedings.

AREA CODE: CL 83

CL 83

SHEET REVISION NUMBER - 1

SHEET ACTIVE FROM - 10th January 2017

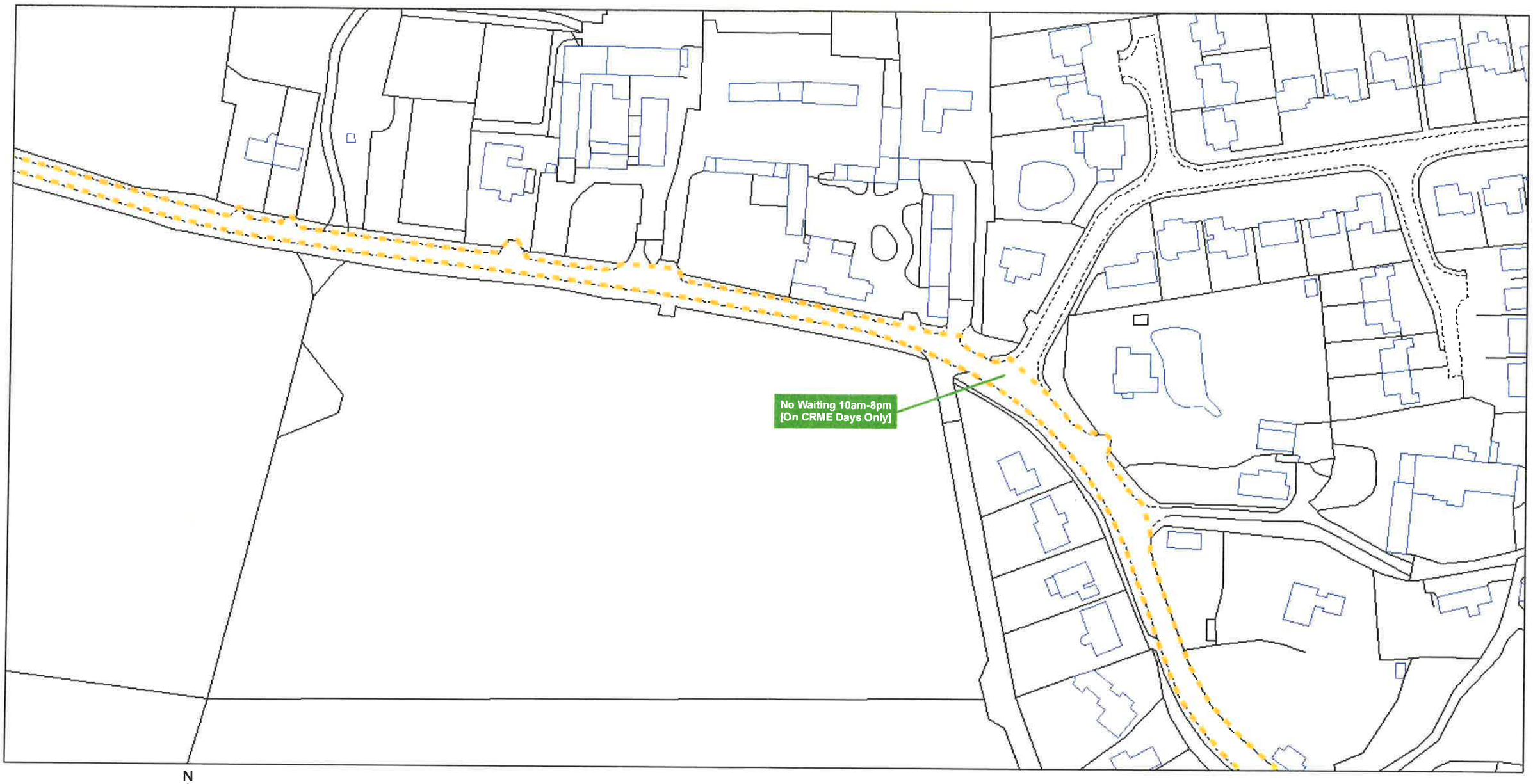

SCALE - 1:1250

Ref:- 54681

Gloucestershire County Council (The Borough of Cheltenham) (Prohibition and Restriction of Waiting and Loading and Parking Places) Amendment (Consolidation) Order 2008

CRME: Cheltenham Racecourse Major Event

Gloucestershire COUNTY COUNCIL

Head of Legal Services

6939

Gloucestershire County Council
Shire Hall
Bearland
Gloucester
GL1 2TH

© Crown Copyright and database rights 2013, Ordnance Survey 100019134

You are not permitted to copy, sub-license, distribute or sell any of this data to third parties in any form

AREA CODE: CL 84

CL 84

SHEET REVISION NUMBER - 1

SHEET ACTIVE FROM - 10th January 2017

SCALE - 1:1250

N

Gloucestershire County Council (The Borough of Cheltenham) (Prohibition and Restriction of Waiting and Loading and Parking Places) Amendment (Consolidation) Order 2008

CRME: Cheltenham Racecourse Major Event

Gloucestershire COUNTY COUNCIL

for Head of Legal Services

6451

Ref:- SU681

Gloucestershire County Council
Shire Hall
Bearland
Gloucester
GL1 2TH

© Crown Copyright and database rights 2013, Ordnance Survey 100019134

You are not permitted to copy, sub-license, distribute or sell any of this data to third parties in any form

AREA CODE: CL 89

CL 89

SHEET REVISION NUMBER - 1

SHEET ACTIVE FROM - 10th January 2017

N

SCALE - 1:1250

Gloucestershire County Council (The Borough of Cheltenham)
(Prohibition and Restriction of Waiting and Loading and
Parking Places) Amendment (Consolidation) Order 2008

CRME: Cheltenham Racecourse Major Event

Gloucestershire
COUNTY COUNCIL

for Head of
Legal Services

6453

Ref:- S4681

Gloucestershire County Council
Shire Hall
Bearland
Gloucester
GL1 2TH

© Crown Copyright and database rights 2013,
Ordnance Survey 100019134

You are not permitted to copy, sub-license,
distribute or sell any of this data to third
parties in any form

AREA CODE: CL 90

CL 90

SHEET REVISION NUMBER - 3

SHEET ACTIVE FROM - 10th January 2017

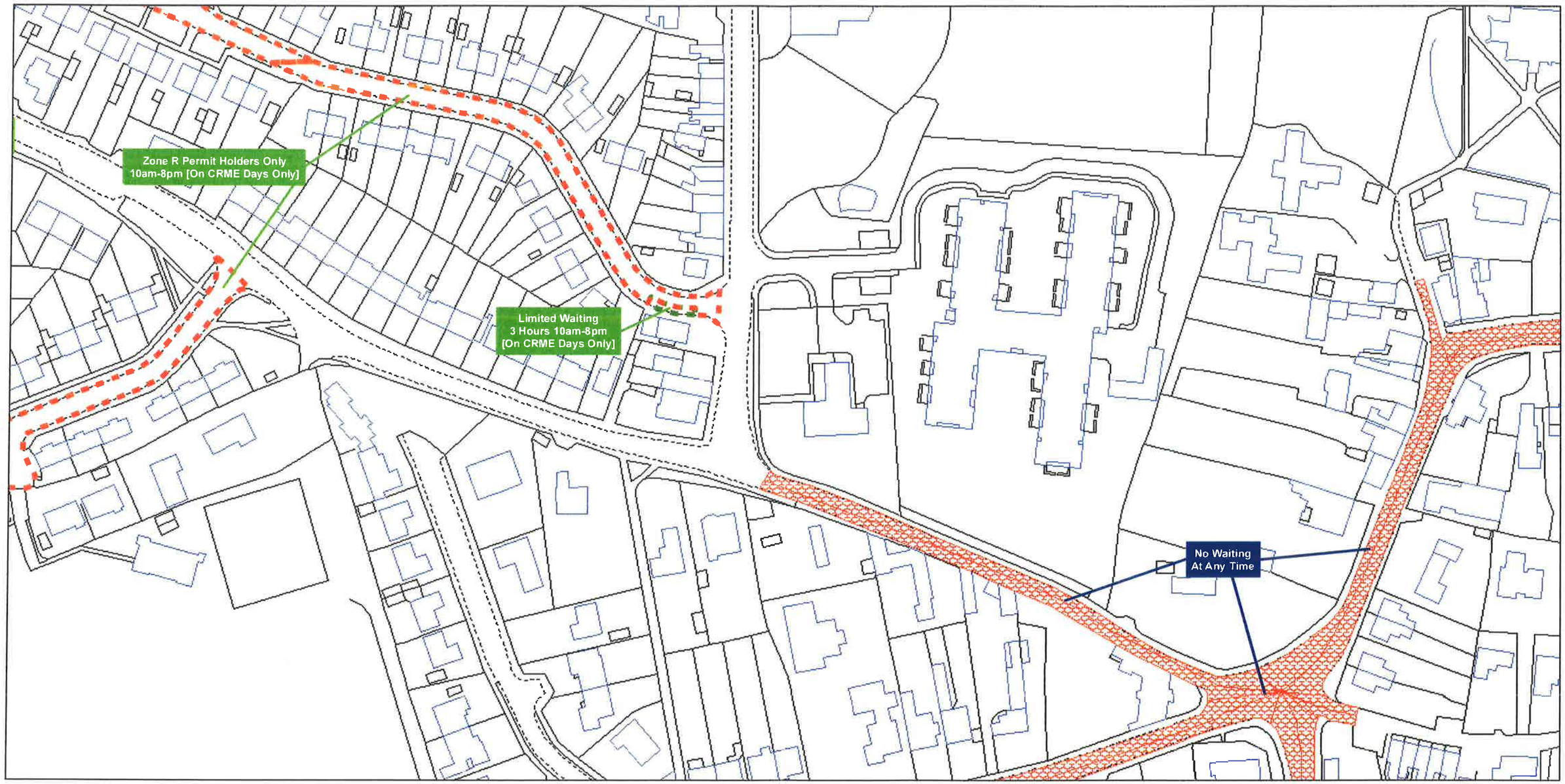

SCALE - 1:1250

N

Gloucestershire County Council (The Borough of Cheltenham) (Prohibition and Restriction of Waiting and Loading and Parking Places) Amendment (Consolidation) Order 2008

CRME: Cheltenham Racecourse Major Event

Gloucestershire COUNTY COUNCIL

Fox
Head of Legal Services

Ref:- 54681

6256

Gloucestershire County Council
Shire Hall
Bearland
Gloucester
GL1 2TH

© Crown Copyright and database rights 2013, Ordnance Survey 100019134

You are not permitted to copy, sub-license, distribute or sell any of this data to third parties in any form

AREA CODE:CL 91

CL 91

SHEET REVISION NUMBER - 1

SHEET ACTIVE FROM - 5th November 2007

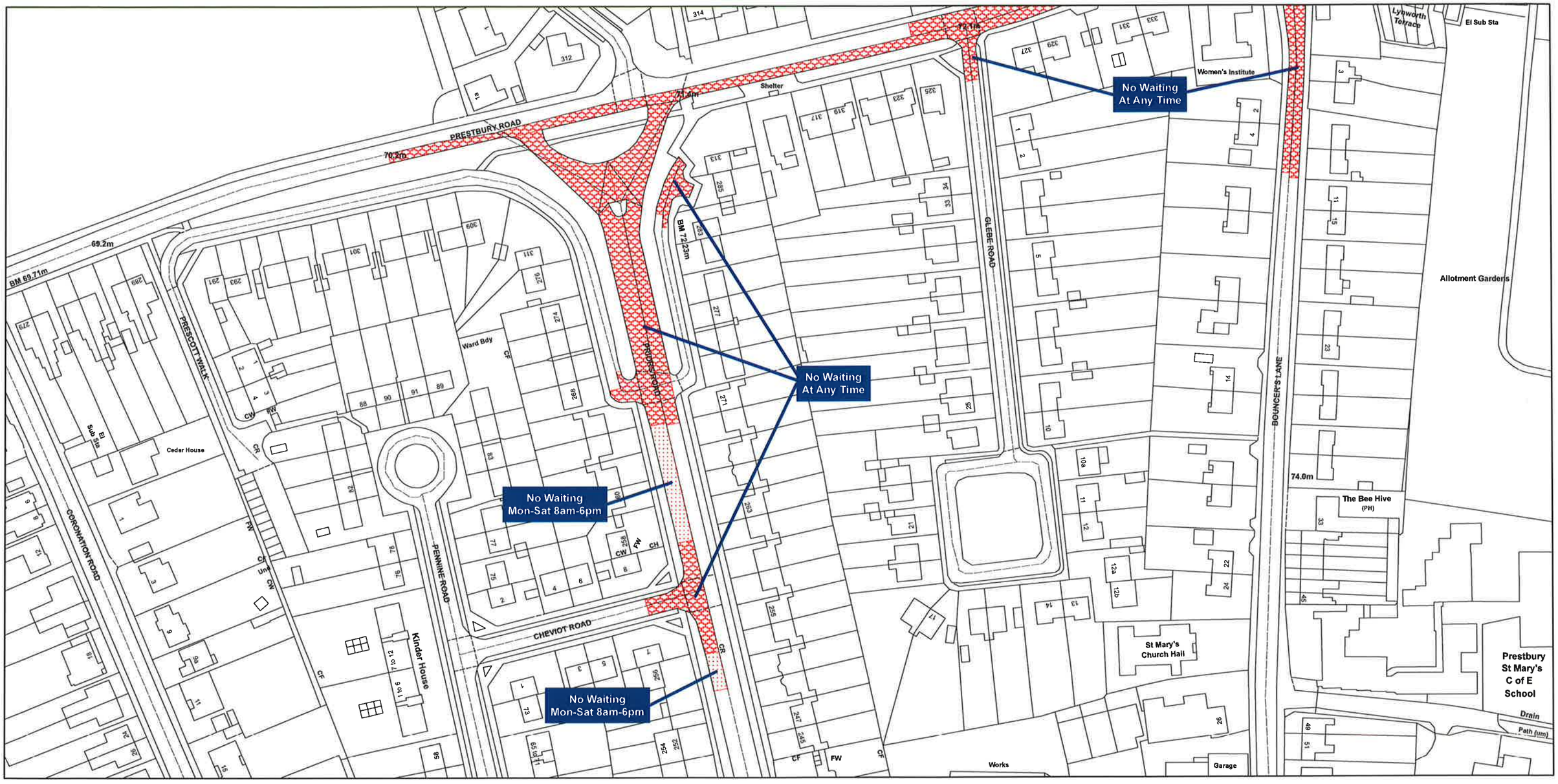

SCALE - 1:1250

N

Gloucestershire County Council (The Borough of Cheltenham) (Prohibition and Restriction of Waiting and Loading and Parking Places) (Consolidation) Order 2007

Gloucestershire COUNTY COUNCIL

Director of Law and Administration

Gloucestershire County Council
Environment Directorate
Shire Hall
Bearland
Gloucester
GL1 2TH

Produced from Ordnance Survey 1:1250 mapping with permission of the Controller of Her Majesty's Stationery Office © Crown Copyright. Licence No. 100019134 2007. Unauthorised reproduction infringes Crown Copyright and may lead to prosecution or civil proceedings.

AREA CODE:CL 92

CL 92

SHEET REVISION NUMBER - 1

SHEET ACTIVE FROM - 5th November 2007

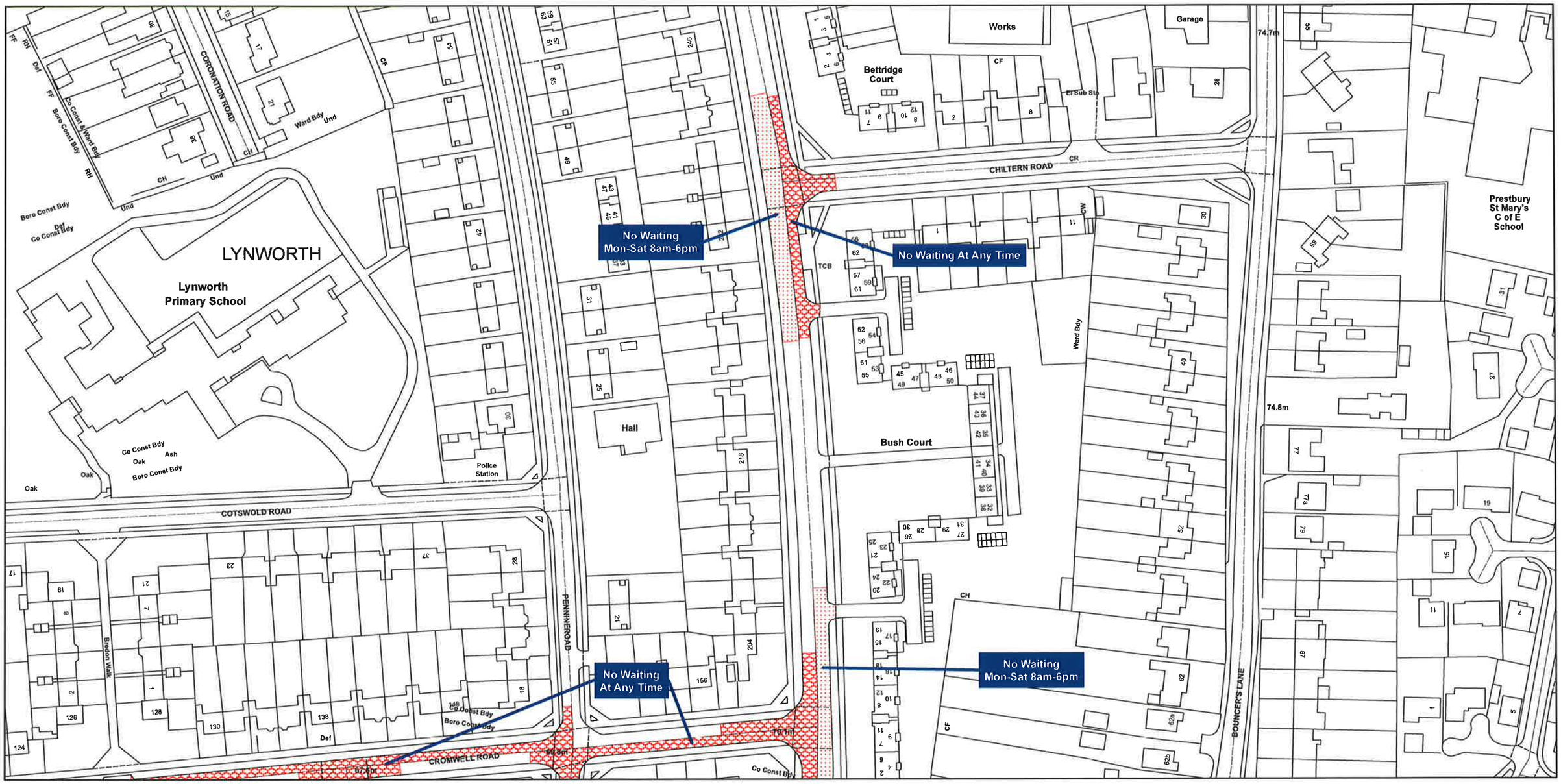

SCALE - 1:1250

N

Gloucestershire County Council (The Borough of Cheltenham) (Prohibition and Restriction of Waiting and Loading and Parking Places) (Consolidation) Order 2007

Gloucestershire
COUNTY COUNCIL

R. Director of
Law and Administration

Gloucestershire County Council
Environment Directorate
Shire Hall
Bearland
Gloucester
GL1 2TH

Produced from Ordnance Survey 1:1250 mapping with permission of the Controller of Her Majesty's Stationery Office © Crown Copyright. Licence No. 100019134 2007. Unauthorised reproduction infringes Crown Copyright and may lead to prosecution or civil proceedings.

AREA CODE:CL 93

CL 93

SHEET REVISION NUMBER - 1

SHEET ACTIVE FROM - 5th November 2007

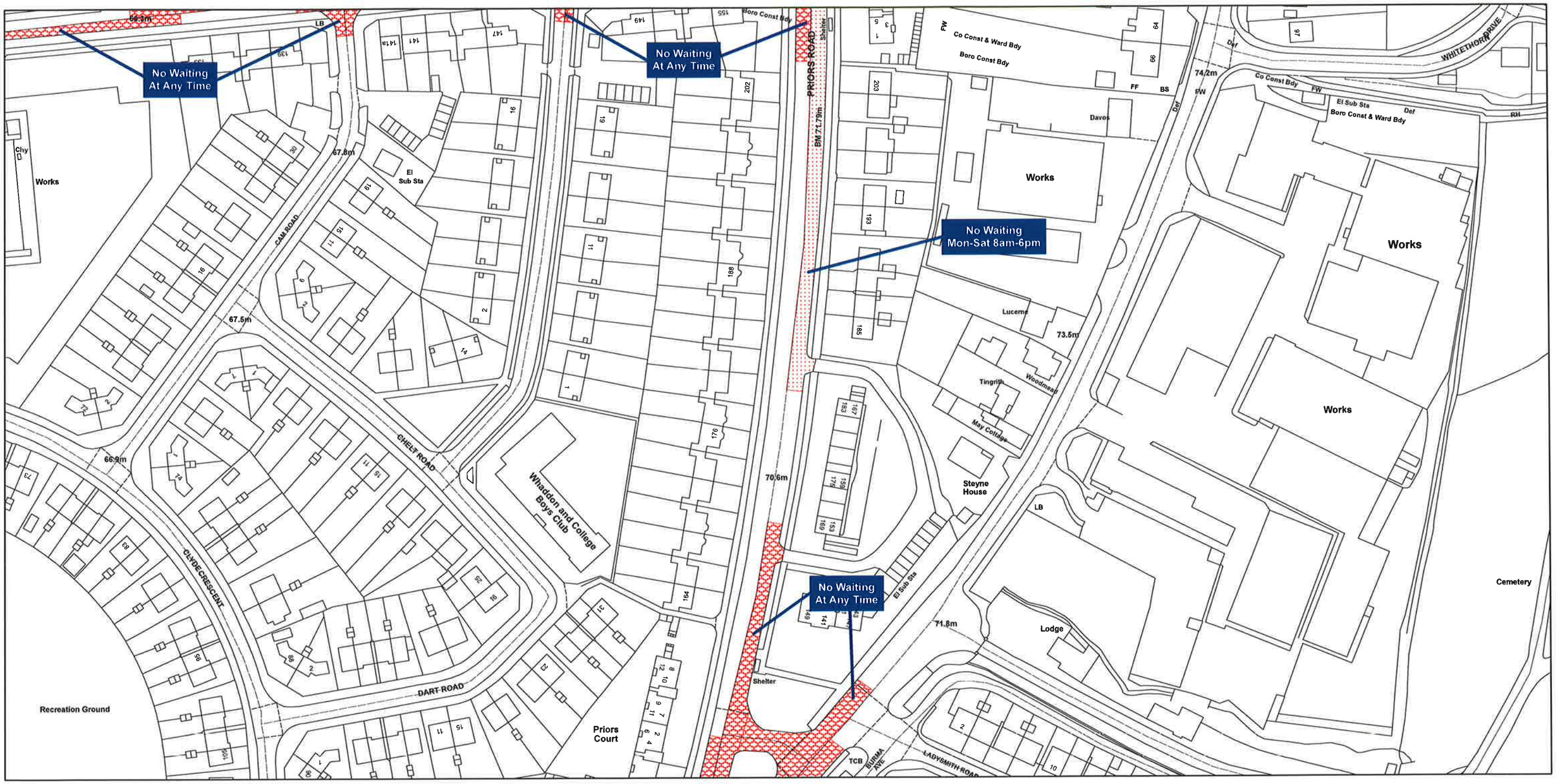

SCALE - 1:1250

N

Gloucestershire County Council (The Borough of Cheltenham) (Prohibition and Restriction of Waiting and Loading and Parking Places) (Consolidation) Order 2007

Gloucestershire COUNTY COUNCIL

Director of Law and Administration

Gloucestershire County Council
Environment Directorate
Shire Hall
Bearland
Gloucester
GL1 2TH

Produced from Ordnance Survey 1:1250 mapping with permission of the Controller of Her Majesty's Stationery Office © Crown Copyright. Licence No. 100019134 2007. Unauthorised reproduction infringes Crown Copyright and may lead to prosecution or civil proceedings.

AREA CODE:CL 94

CL 94

SHEET REVISION NUMBER - 1

SHEET ACTIVE FROM - 5th November 2007

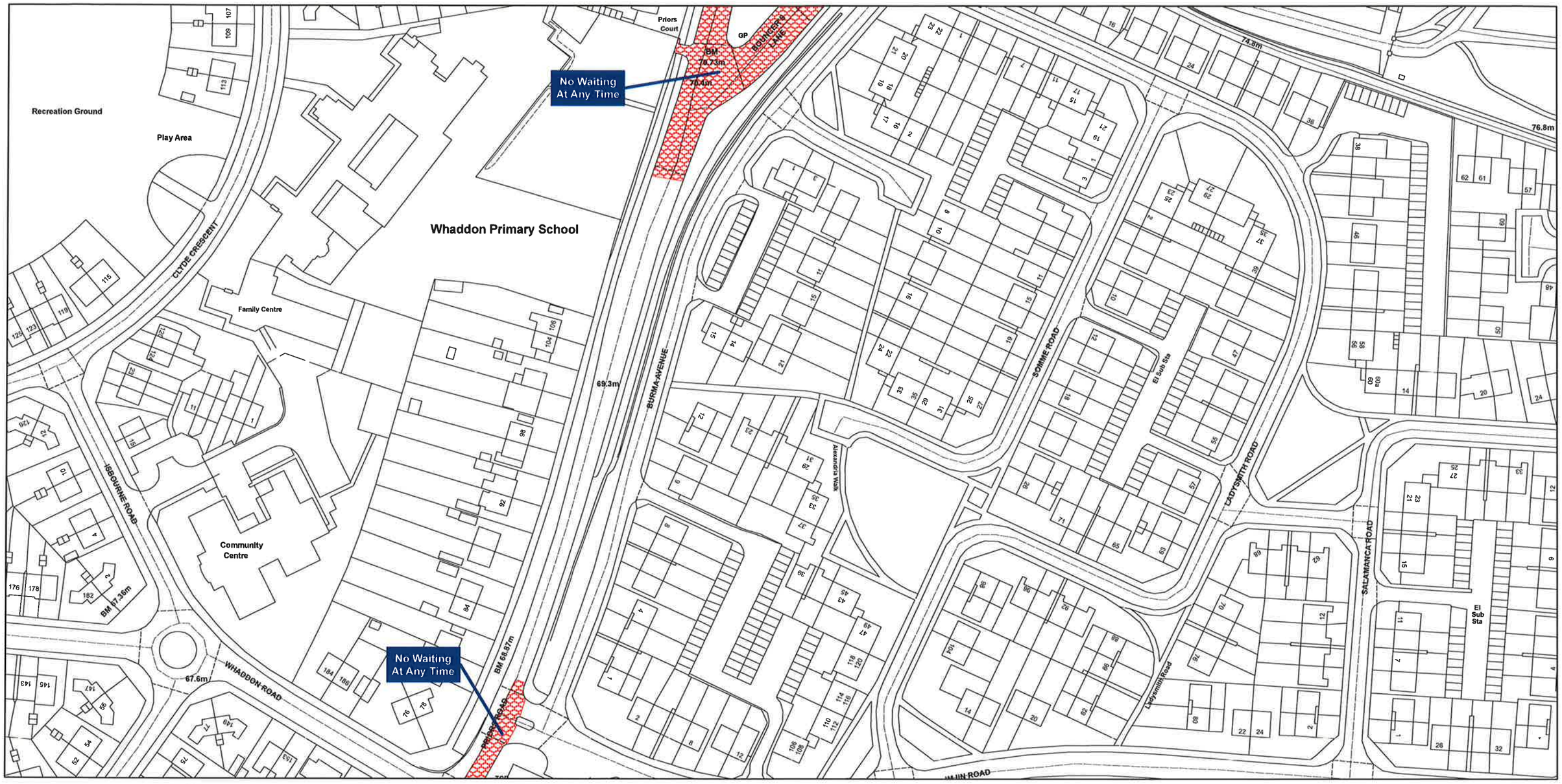

SCALE - 1:1250

N

Gloucestershire County Council (The Borough of Cheltenham) (Prohibition and Restriction of Waiting and Loading and Parking Places) (Consolidation) Order 2007

Gloucestershire COUNTY COUNCIL

P. Director of Law and Administration

Gloucestershire County Council
Environment Directorate
Shire Hall
Bearland
Gloucester
GL1 2TH

Produced from Ordnance Survey 1:1250 mapping with permission of the Controller of Her Majesty's Stationery Office © Crown Copyright. Licence No. 100019134 2007. Unauthorised reproduction infringes Crown Copyright and may lead to prosecution or civil proceedings.

AREA CODE:CL 95

CL 95

SHEET REVISION NUMBER - 1

SHEET ACTIVE FROM - 5th November 2007

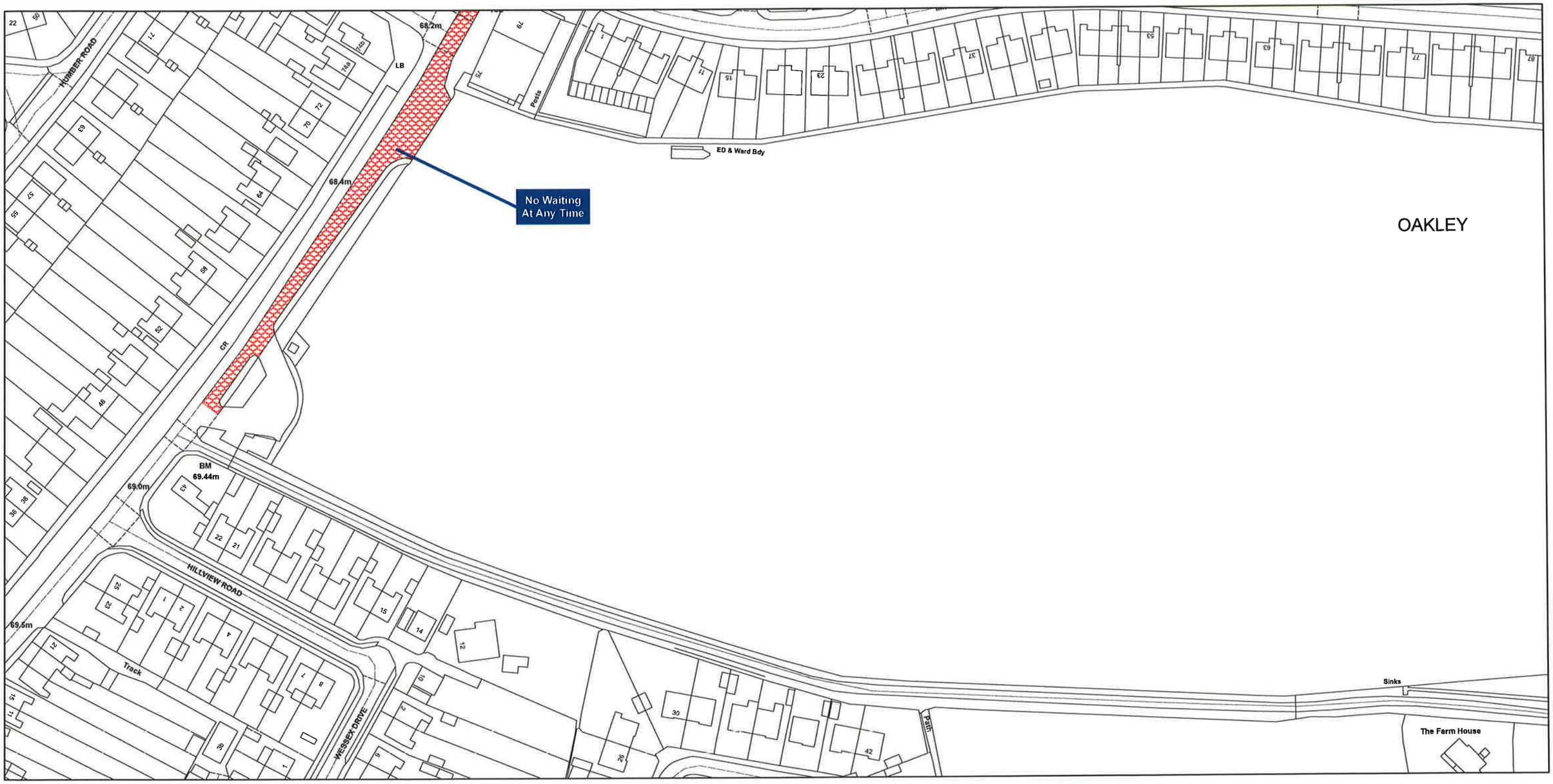

SCALE - 1:1250

N

Gloucestershire County Council (The Borough of Cheltenham) (Prohibition and Restriction of Waiting and Loading and Parking Places) (Consolidation) Order 2007

Gloucestershire COUNTY COUNCIL

Director of Law and Administration

Gloucestershire County Council
Environment Directorate
Shire Hall
Bearland
Gloucester
GL1 2TH

Produced from Ordnance Survey 1:1250 mapping with permission of the Controller of Her Majesty's Stationery Office © Crown Copyright. Licence No. 100019134 2007. Unauthorised reproduction infringes Crown Copyright and may lead to prosecution or civil proceedings.

AREA CODE: CL 101

CL 101

SHEET REVISION NUMBER - 2

SHEET ACTIVE FROM - 3rd September 2012

SCALE - 1:1250

Gloucestershire County Council (The Borough of Cheltenham) (Prohibition and Restriction of Waiting and Loading and Parking Places) Amendment (Consolidation) Order 2008

Gloucestershire COUNTY COUNCIL

K. Farrar.

for Director of Law and Administration

8576

49332

Gloucestershire County Council
Shire Hall
Bearland
Gloucester
GL1 2TH

Produced from Ordnance Survey 1:1250 mapping with permission of the Controller of Her Majesty's Stationery Office "© Crown Copyright and database right 2011. Ordnance Survey 100019134. Unauthorised reproduction infringes Crown Copyright and may lead to prosecution or civil proceedings.

AREA CODE:CL 102

CL 102

SHEET REVISION NUMBER - 1

SHEET ACTIVE FROM - 5th November 2007

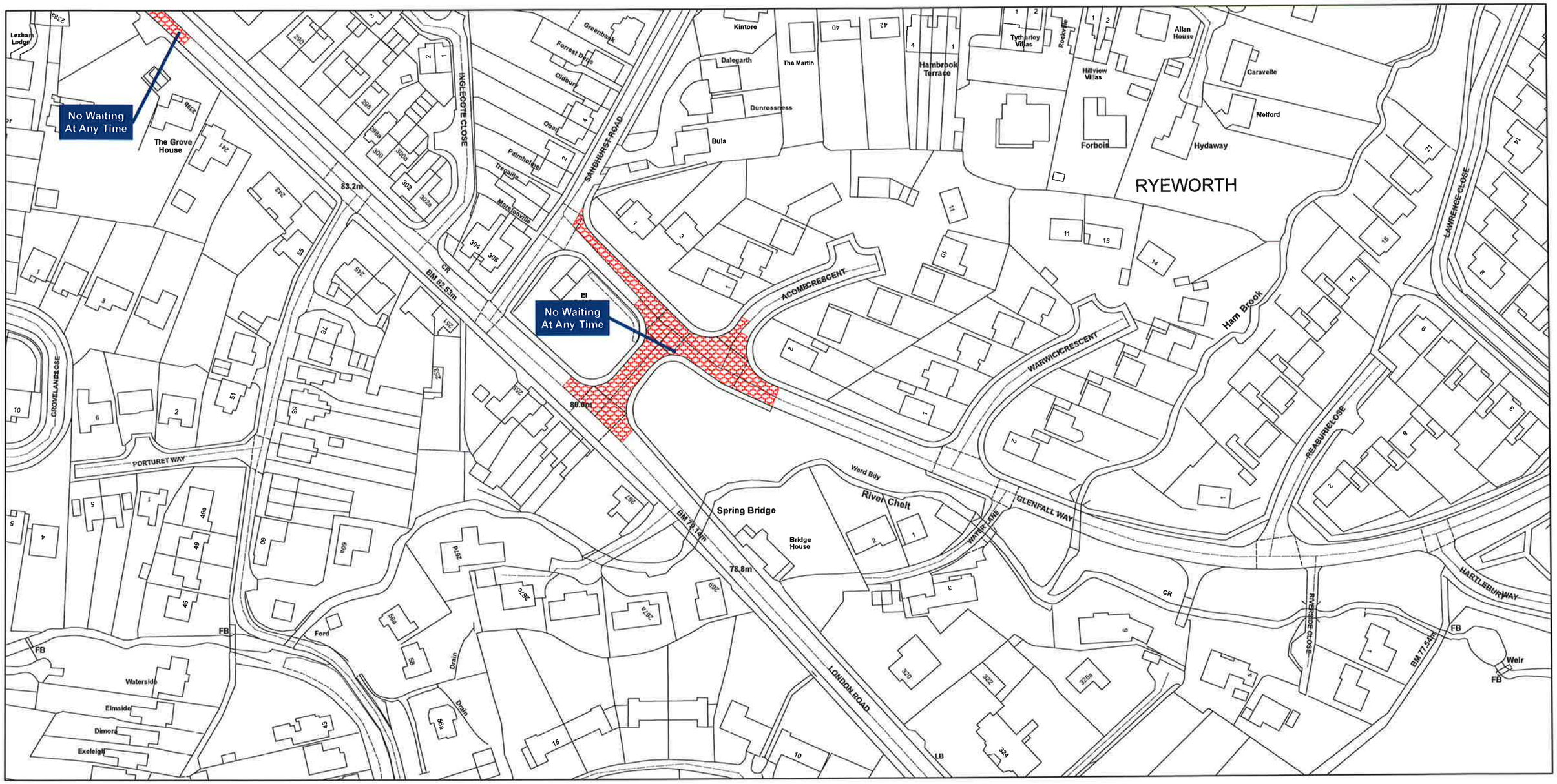

SCALE - 1:1250

N

Gloucestershire County Council (The Borough of Cheltenham) (Prohibition and Restriction of Waiting and Loading and Parking Places) (Consolidation) Order 2007

Gloucestershire COUNTY COUNCIL

R. Director of Law and Administration

Gloucestershire County Council
Environment Directorate
Shire Hall
Bearland
Gloucester
GL1 2TH

Produced from Ordnance Survey 1:1250 mapping with permission of the Controller of Her Majesty's Stationery Office © Crown Copyright. Licence No. 100019134 2007. Unauthorised reproduction infringes Crown Copyright and may lead to prosecution or civil proceedings.

File ref: 48059

AREA CODE: CL 104

CL 104

SHEET REVISION NUMBER - 3

SHEET ACTIVE FROM - 24th February 2011

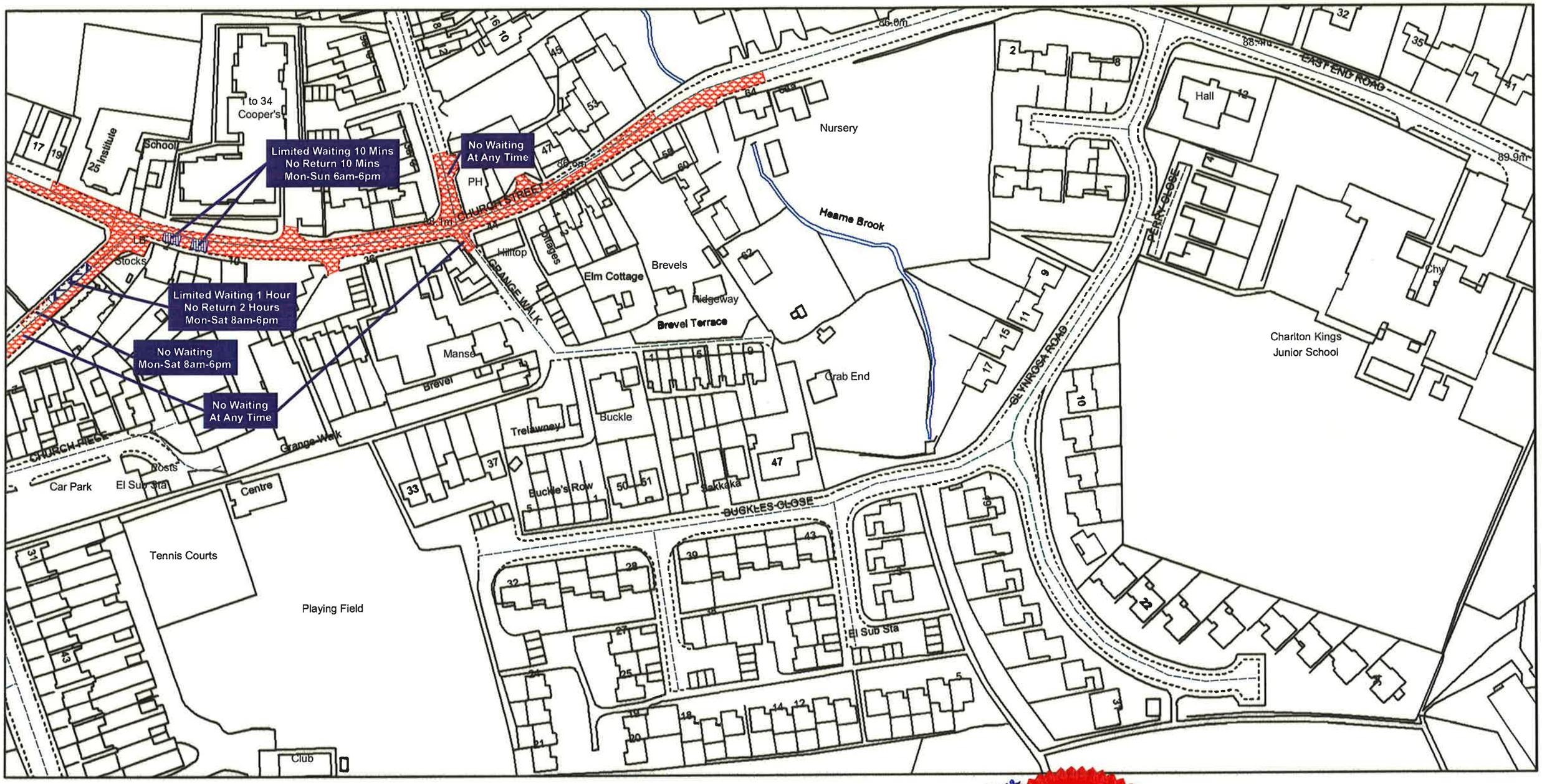

SCALE - 1:1250

Gloucestershire County Council (The Borough of Cheltenham) (Prohibition and Restriction of Waiting and Loading and Parking Places) Amendment (Consolidation) Order 2008

Gloucestershire COUNTY COUNCIL

C.A.L. Wray
for Director of
Law and Administration

Gloucestershire County Council
Environment Directorate
Shire Hall
Bearland
Gloucester
GL1 2TH

Produced from Ordnance Survey 1:1250 mapping with permission of the Controller of Her Majesty's Stationery Office © Crown Copyright Licence No. 100019134 2007. Unauthorised reproduction infringes

AREA CODE: CM 83

CM 83

SHEET REVISION NUMBER - 1

SHEET ACTIVE FROM - 10th January 2017

SCALE - 1:1250

N

Ref:- 54681

Gloucestershire County Council (The Borough of Cheltenham) (Prohibition and Restriction of Waiting and Loading and Parking Places) Amendment (Consolidation) Order 2008

CRME: Cheltenham Racecourse Major Event

Gloucestershire COUNTY COUNCIL

for Head of Legal Services

6458

Gloucestershire County Council
Shire Hall
Bearland
Gloucester
GL1 2TH

© Crown Copyright and database rights 2013, Ordnance Survey 100019134

You are not permitted to copy, sub-license, distribute or sell any of this data to third parties in any form

AREA CODE: CM 84

CM 84

SHEET REVISION NUMBER - 1

SHEET ACTIVE FROM - 10th January 2017

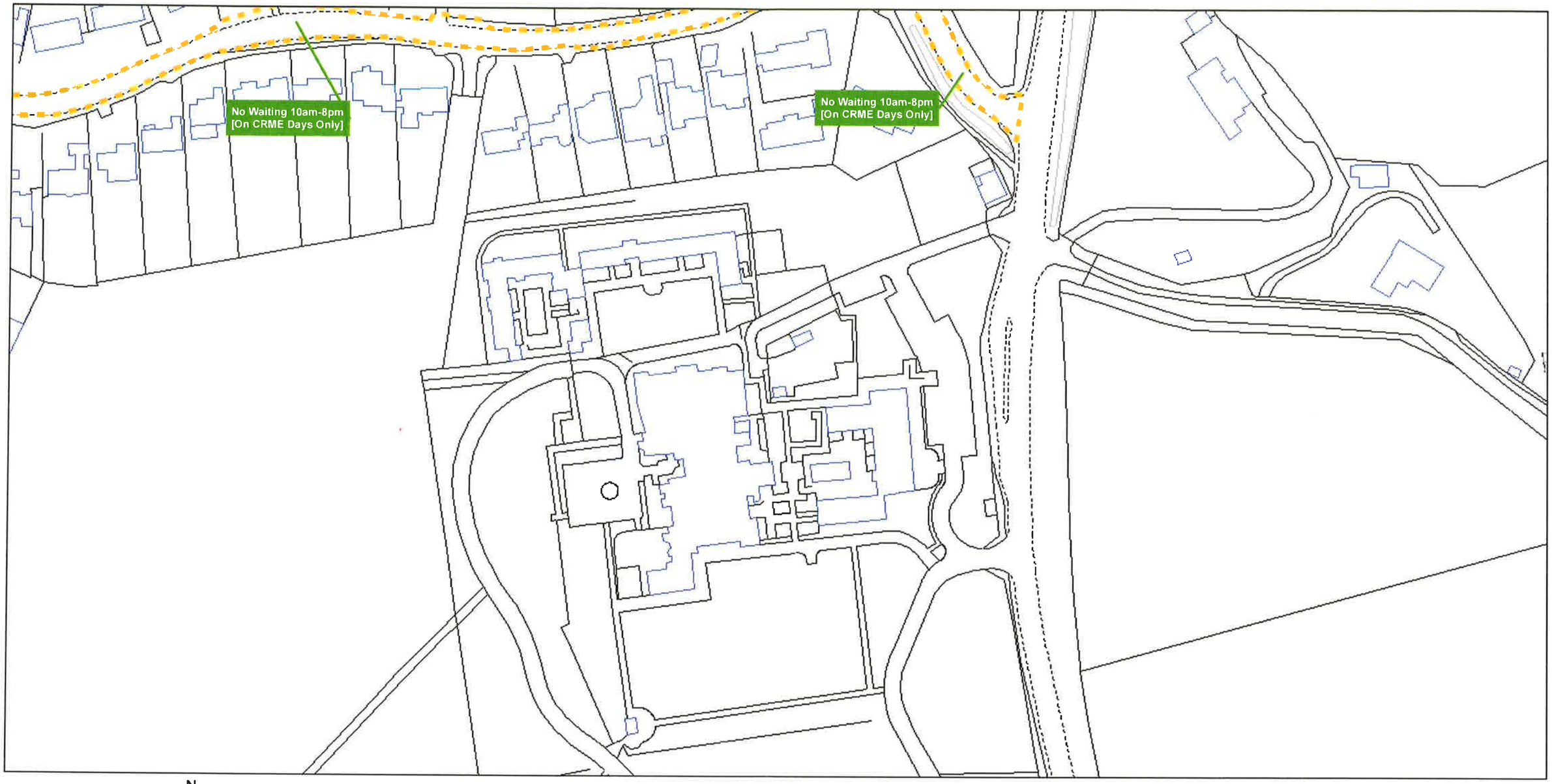

SCALE - 1:1250

N

Gloucestershire County Council (The Borough of Cheltenham) (Prohibition and Restriction of Waiting and Loading and Parking Places) Amendment (Consolidation) Order 2008

CRME: Cheltenham Racecourse Major Event

Gloucestershire COUNTY COUNCIL

for Head of Legal Services

Ref:- S4681

6459

Gloucestershire County Council
Shire Hall
Bearland
Gloucester
GL1 2TH

© Crown Copyright and database rights 2013, Ordnance Survey 100019134

You are not permitted to copy, sub-license, distribute or sell any of this data to third parties in any form

AREA CODE: CM 90

CM 90

SHEET REVISION NUMBER - 2

SHEET ACTIVE FROM - 22nd July 2015

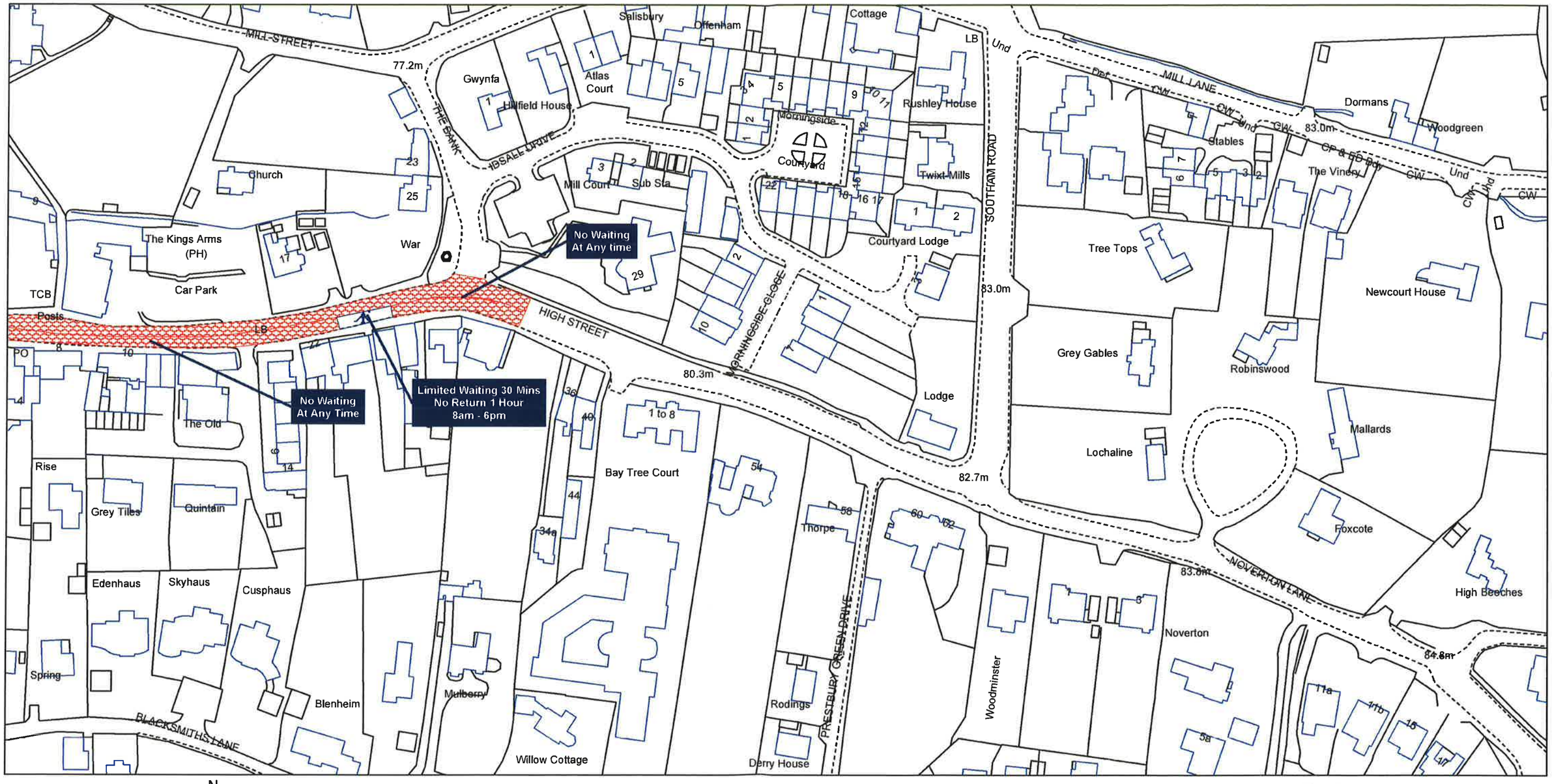

SCALE - 1:1250

Gloucestershire County Council (The Borough of Cheltenham) (Prohibition and Restriction of Waiting and Loading and Parking Places) Amendment (Consolidation) Order 2008

Gloucestershire COUNTY COUNCIL

for Head of Legal Services

4358

Ref :- 53912

Gloucestershire County Council
Shire Hall
Bearland
Gloucester
GL1 2TH

© Crown Copyright and database rights 2013, Ordnance Survey 100019134

You are not permitted to copy, sub-license, distribute or sell any of this data to third parties in any form

AREA CODE:CM 103

CM 103

SHEET REVISION NUMBER - 1

SHEET ACTIVE FROM - 5th November 2007

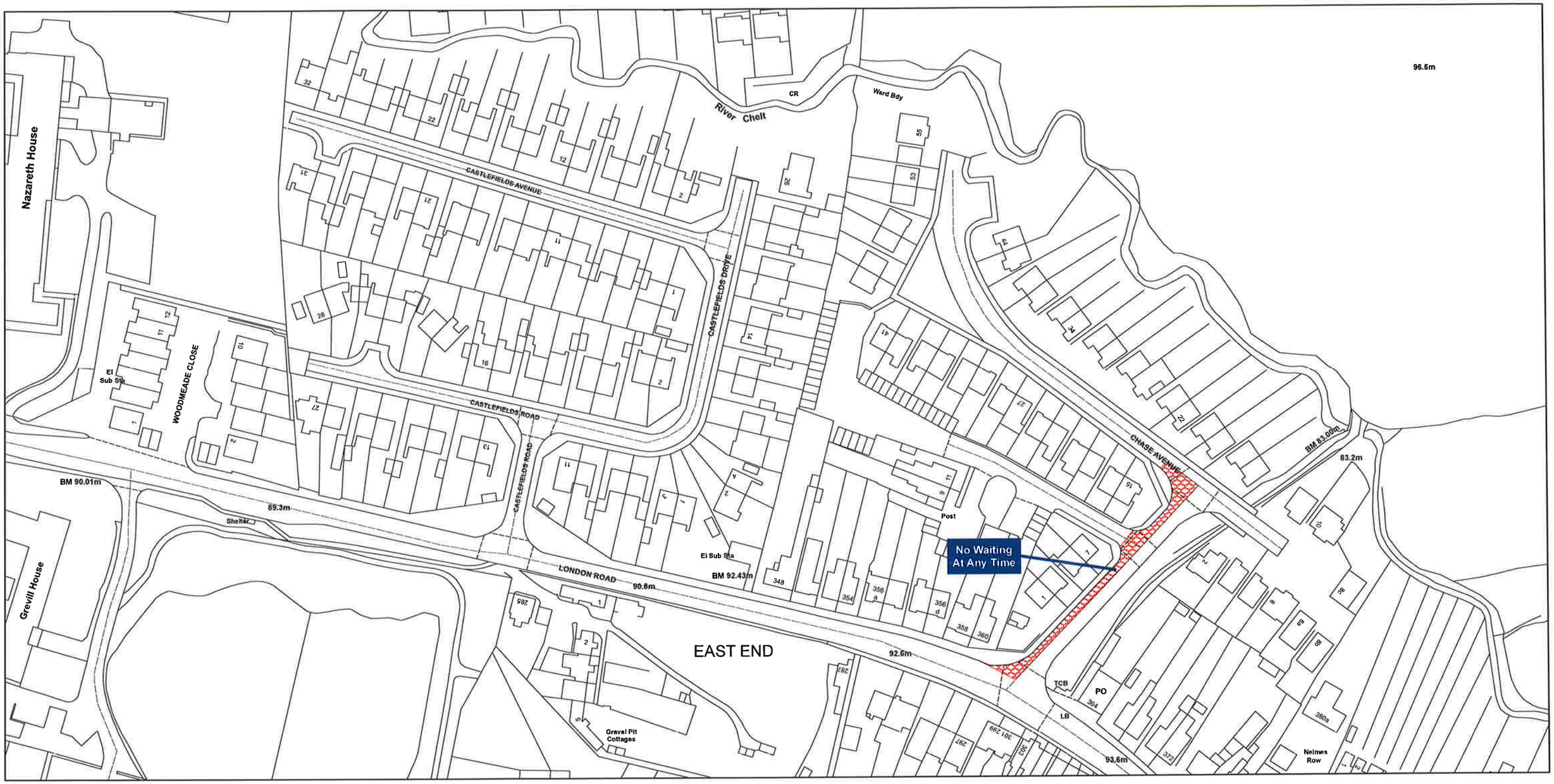

SCALE - 1:1250

N

Gloucestershire County Council (The Borough of Cheltenham) (Prohibition and Restriction of Waiting and Loading and Parking Places) (Consolidation) Order 2007

Gloucestershire COUNTY COUNCIL

E. Director of Law and Administration

Gloucestershire County Council
Environment Directorate
Shire Hall
Bearland
Gloucester
GL1 2TH

Produced from Ordnance Survey 1:1250 mapping with permission of the Controller of Her Majesty's Stationery Office © Crown Copyright. Licence No. 100019134 2007. Unauthorised reproduction infringes Crown Copyright and may lead to prosecution or civil proceedings.

AREA CODE: CM 104

CM 104

SHEET REVISION NUMBER - 3

SHEET ACTIVE FROM - 22nd December 2014

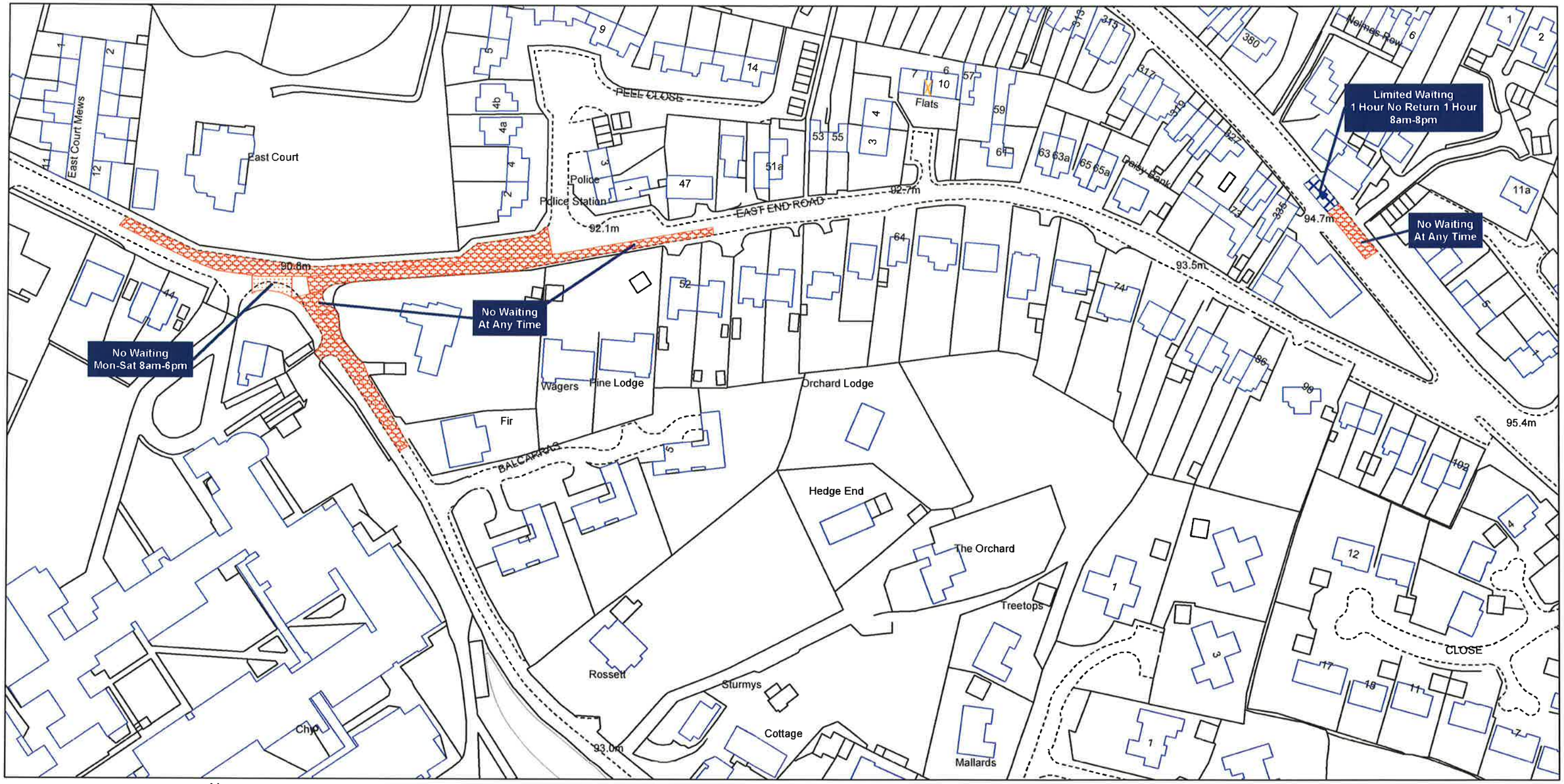

SCALE - 1:1250

N

Gloucestershire County Council (The Borough of Cheltenham) (Prohibition and Restriction of Waiting and Loading and Parking Places) Amendment (Consolidation) Order 2008

Gloucestershire COUNTY COUNCIL

for Head of Legal Services

3115

Gloucestershire County Council
Shire Hall
Bearland
Gloucester
GL1 2TH

© Crown Copyright and database rights 2013, Ordnance Survey 100019134

You are not permitted to copy, sub-license, distribute or sell any of this data to third parties in any form

51817

AREA CODE: BH 236

BH 236

SHEET REVISION NUMBER - 1

SHEET ACTIVE FROM - 5th November 2007

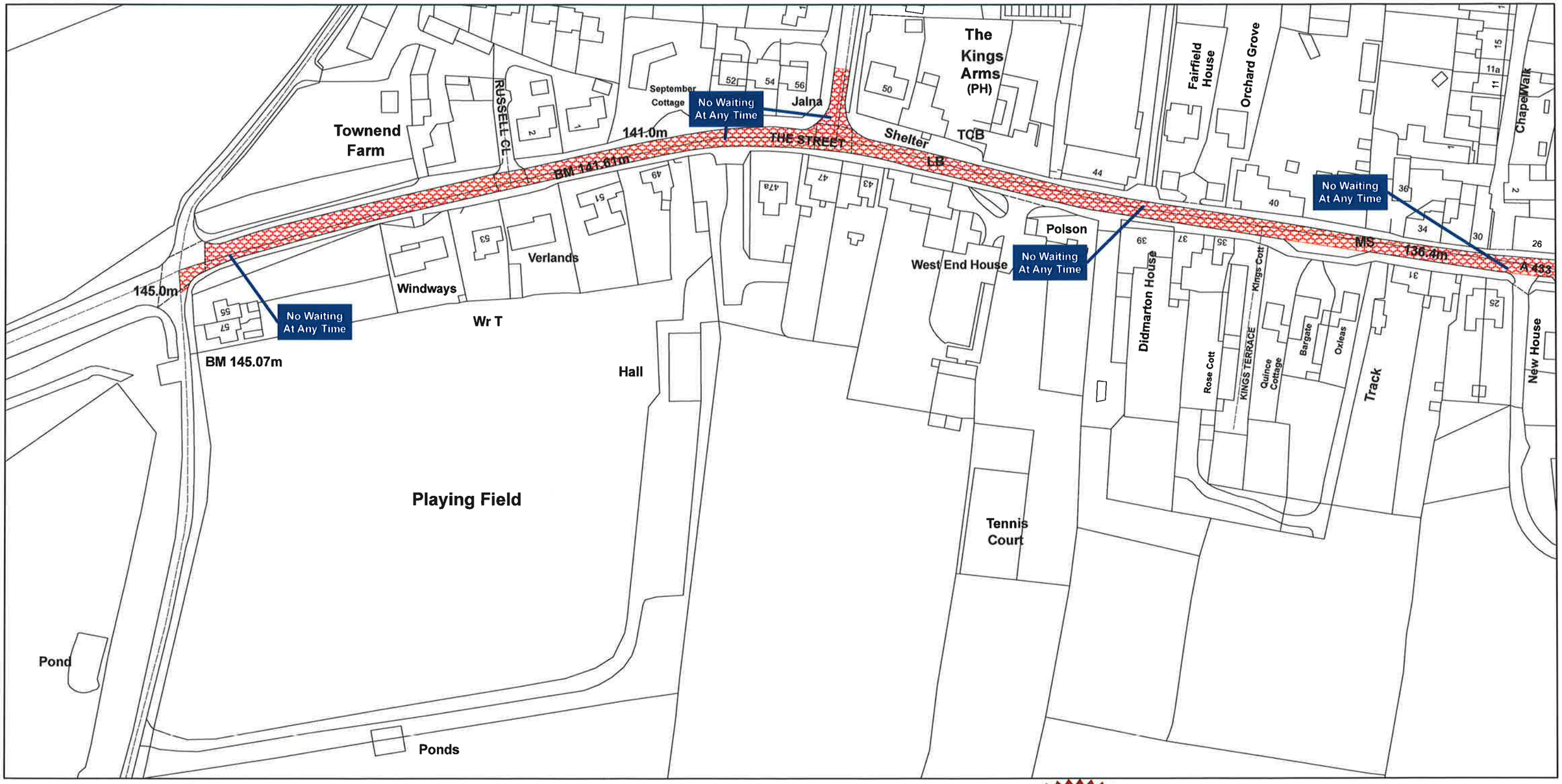

SCALE - 1:1250

N

Gloucestershire County Council (The District of Cotswold) (Prohibition and Restriction of Waiting and Loading and Parking Places) (Consolidation) Order 2007

Gloucestershire COUNTY COUNCIL

for Director of Law and Administration

Gloucestershire County Council
Environment Directorate
Shire Hall
Bearland
Gloucester
GL1 2TH

Produced from Ordnance Survey 1:1250 mapping with permission of the Controller of Her Majesty's Stationery Office © Crown Copyright. Licence No. 100019134 2007. Unauthorised reproduction infringes Crown Copyright and may lead to prosecution or civil proceedings.

AREA CODE: BI 235

BI 235

SHEET REVISION NUMBER - 1

SHEET ACTIVE FROM - 5th November 2007

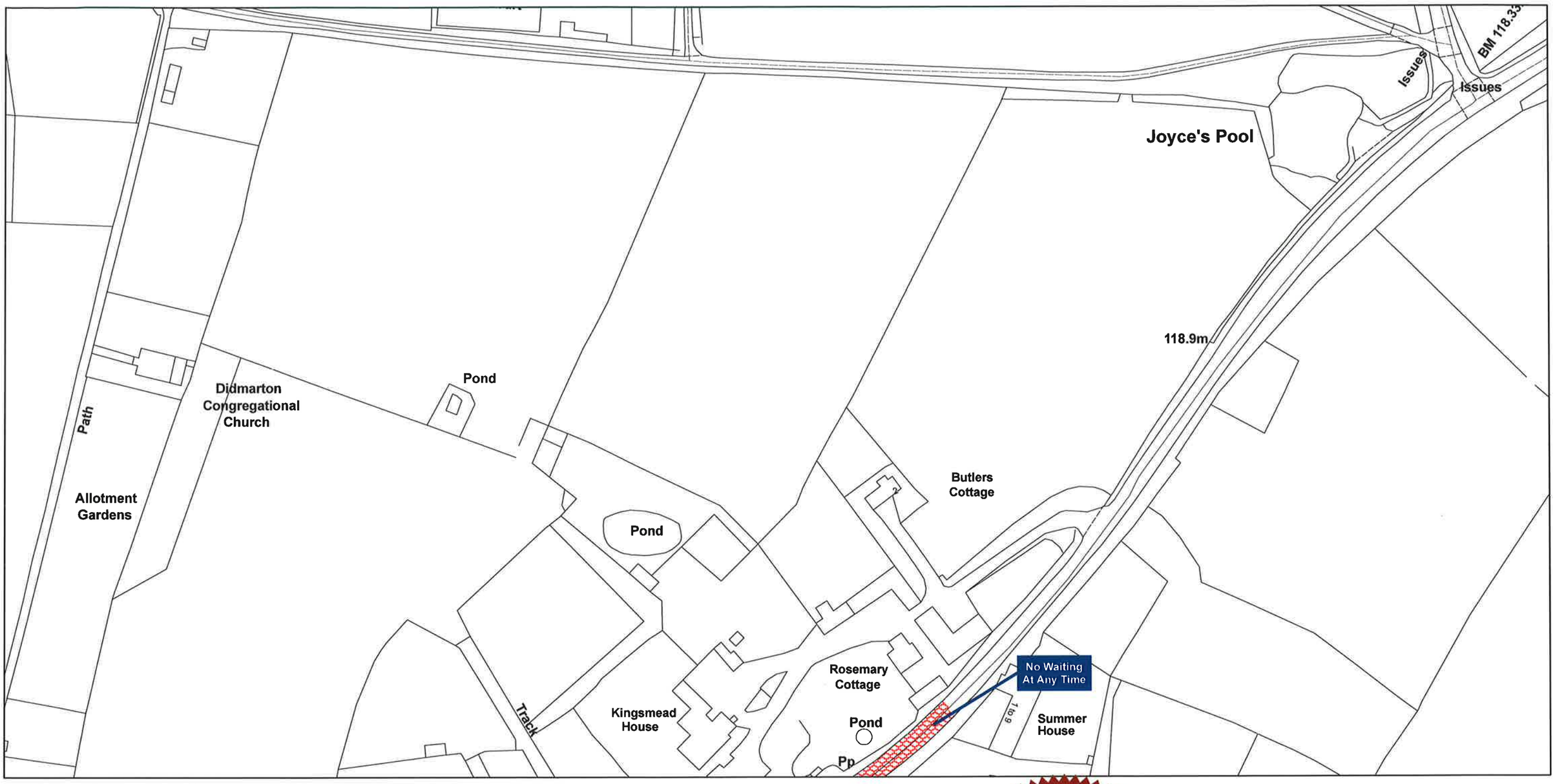

N

SCALE - 1:1250

Gloucestershire County Council (The District of Cotswold) (Prohibition and Restriction of Waiting and Loading and Parking Places) (Consolidation) Order 2007

Gloucestershire COUNTY COUNCIL

Director of Law and Administration

Gloucestershire County Council
Environment Directorate
Shire Hall
Bearland
Gloucester
GL1 2TH

Produced from Ordnance Survey 1:1250 mapping with permission of the Controller of Her Majesty's Stationery Office © Crown Copyright. Licence No. 100019134 2007. Unauthorised reproduction infringes Crown Copyright and may lead to prosecution or civil proceedings.

AREA CODE: BI 236

BI 236

SHEET REVISION NUMBER - 1

SHEET ACTIVE FROM - 5th November 2007

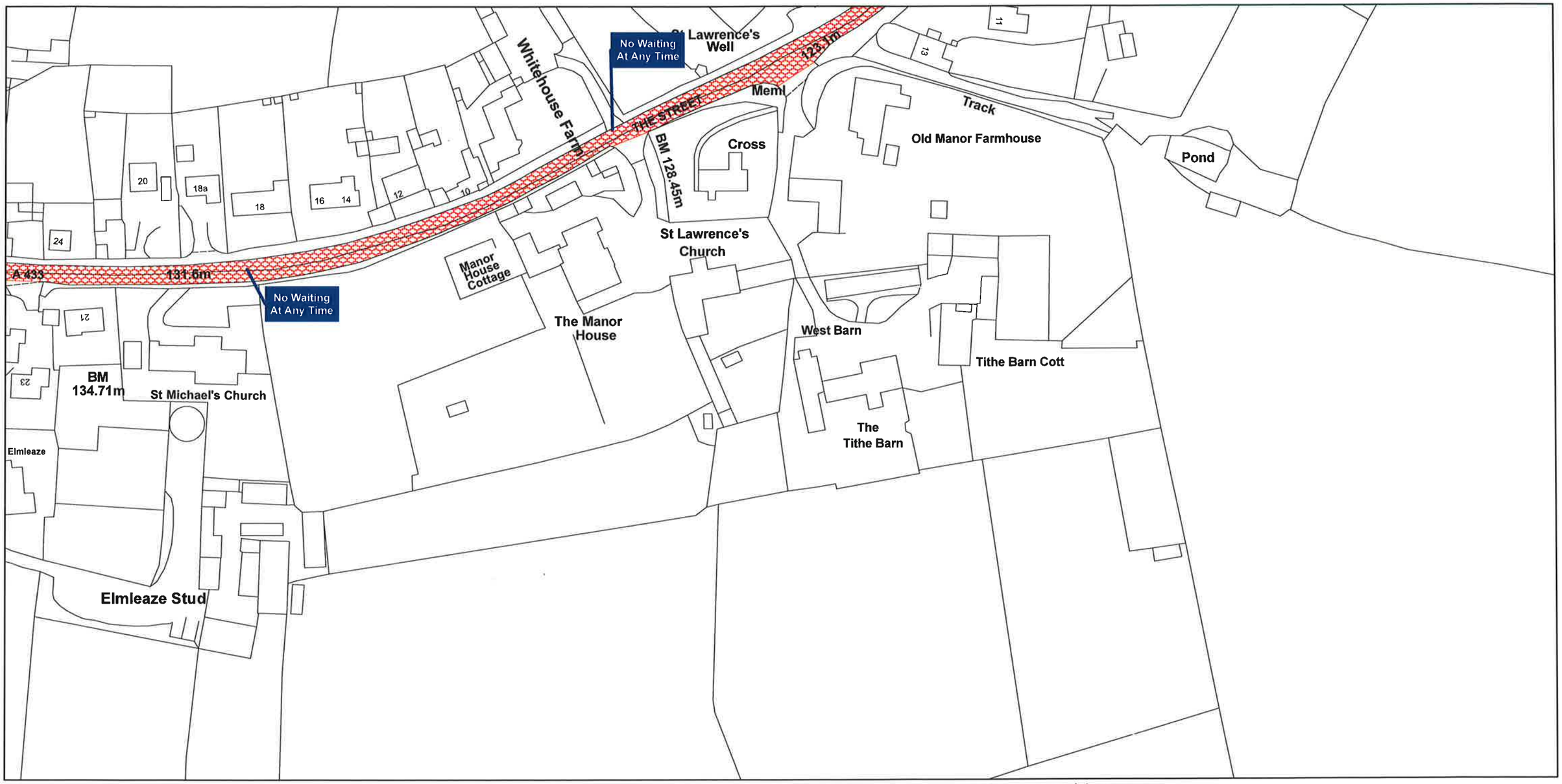

N

SCALE - 1:1250

Gloucestershire County Council (The District of Cotswold) (Prohibition and Restriction of Waiting and Loading and Parking Places) (Consolidation) Order 2007

Gloucestershire COUNTY COUNCIL

for Director of Law and Administration

Gloucestershire County Council
Environment Directorate
Shire Hall
Bearland
Gloucester
GL1 2TH

Produced from Ordnance Survey 1:1250 mapping with permission of the Controller of Her Majesty's Stationery Office © Crown Copyright. Licence No. 100019134 2007. Unauthorised reproduction infringes Crown Copyright and may lead to prosecution or civil proceedings.

AREA CODE: BV 210

BV 210

SHEET REVISION NUMBER - 1

SHEET ACTIVE FROM - 5th November 2007

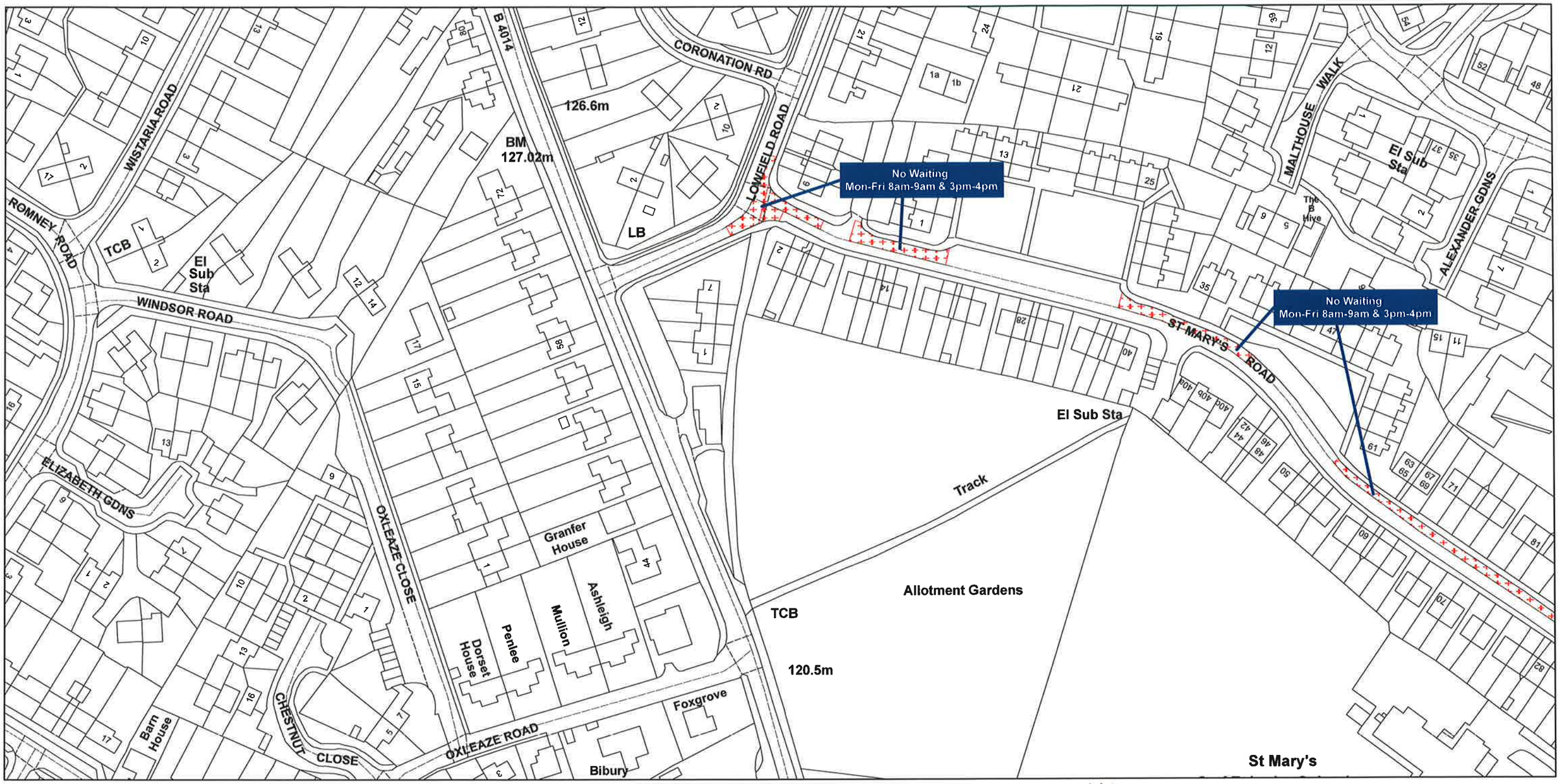

SCALE - 1:1250

N

Gloucestershire County Council (The District of Cotswold) (Prohibition and Restriction of Waiting and Loading and Parking Places) (Consolidation) Order 2007

Gloucestershire COUNTY COUNCIL

E. Director of Law and Administration

Gloucestershire County Council
Environment Directorate
Shire Hall
Bearland
Gloucester
GL1 2TH

Produced from Ordnance Survey 1:1250 mapping with permission of the Controller of Her Majesty's Stationery Office © Crown Copyright. Licence No. 100019134 2007. Unauthorised reproduction infringes Crown Copyright and may lead to prosecution or civil proceedings.

AREA CODE: BV 211

BV 211

SHEET REVISION NUMBER - 2

SHEET ACTIVE FROM - 15th June 2009

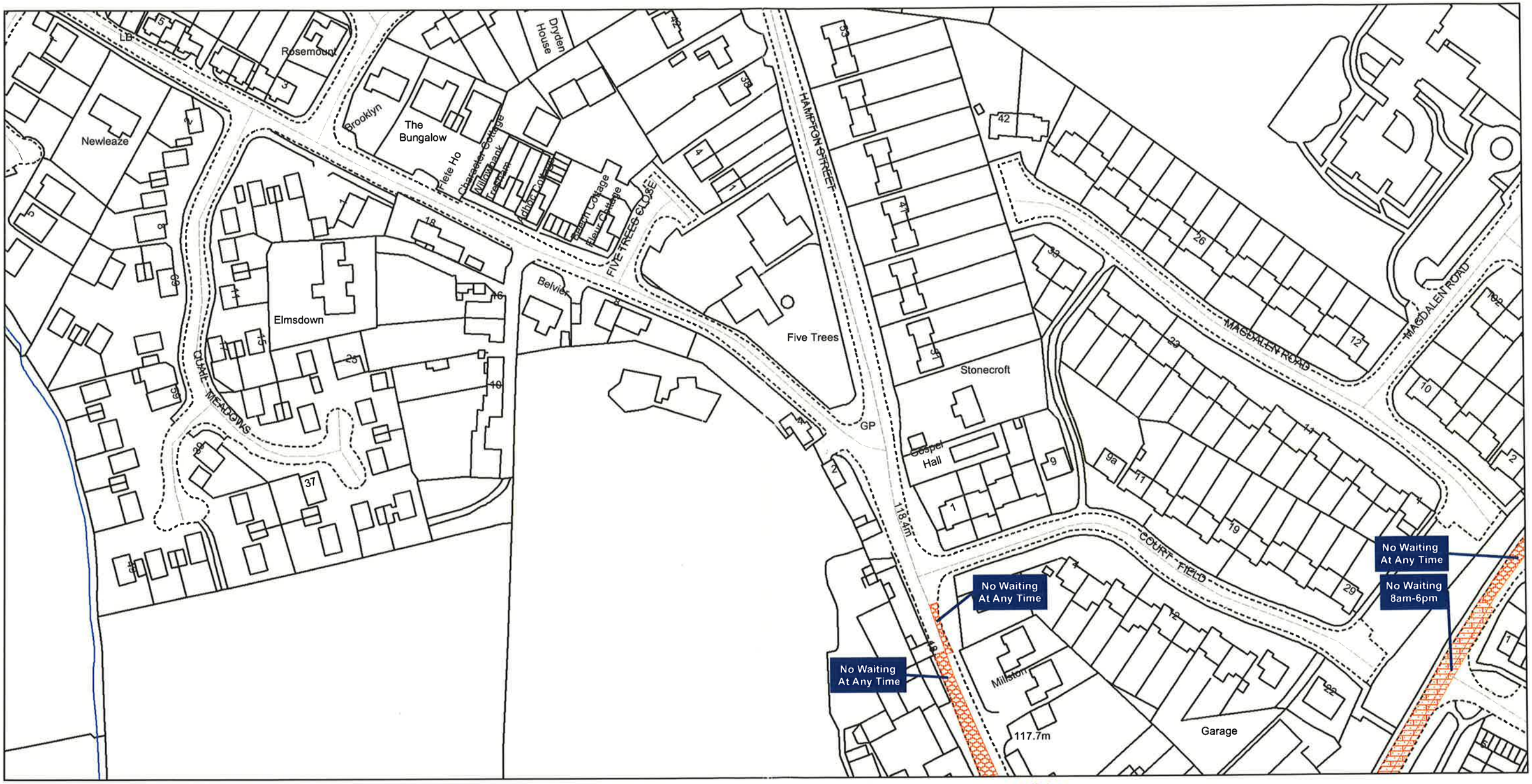

SCALE - 1:1250

N

Gloucestershire County Council (The District of Cotswold) (Prohibition and Restriction of Waiting and Loading and Parking Places) (Consolidation) Order 2008

Gloucestershire COUNTY COUNCIL

Director of Law and Administration

3734

Gloucestershire County Council
Environment Directorate
Shire Hall
Bearland
Gloucester
GL1 2TH

File 44120

Produced from Ordnance Survey 1:1250 mapping with permission of the Controller of Her Majesty's Stationery Office © Crown Copyright. Licence No. 100019134 2007. Unauthorised reproduction infringes Crown Copyright and may lead to prosecution or civil proceedings.

AREA CODE: BV 212

BV 212

SHEET REVISION NUMBER - 1

SHEET ACTIVE FROM - 5th November 2007

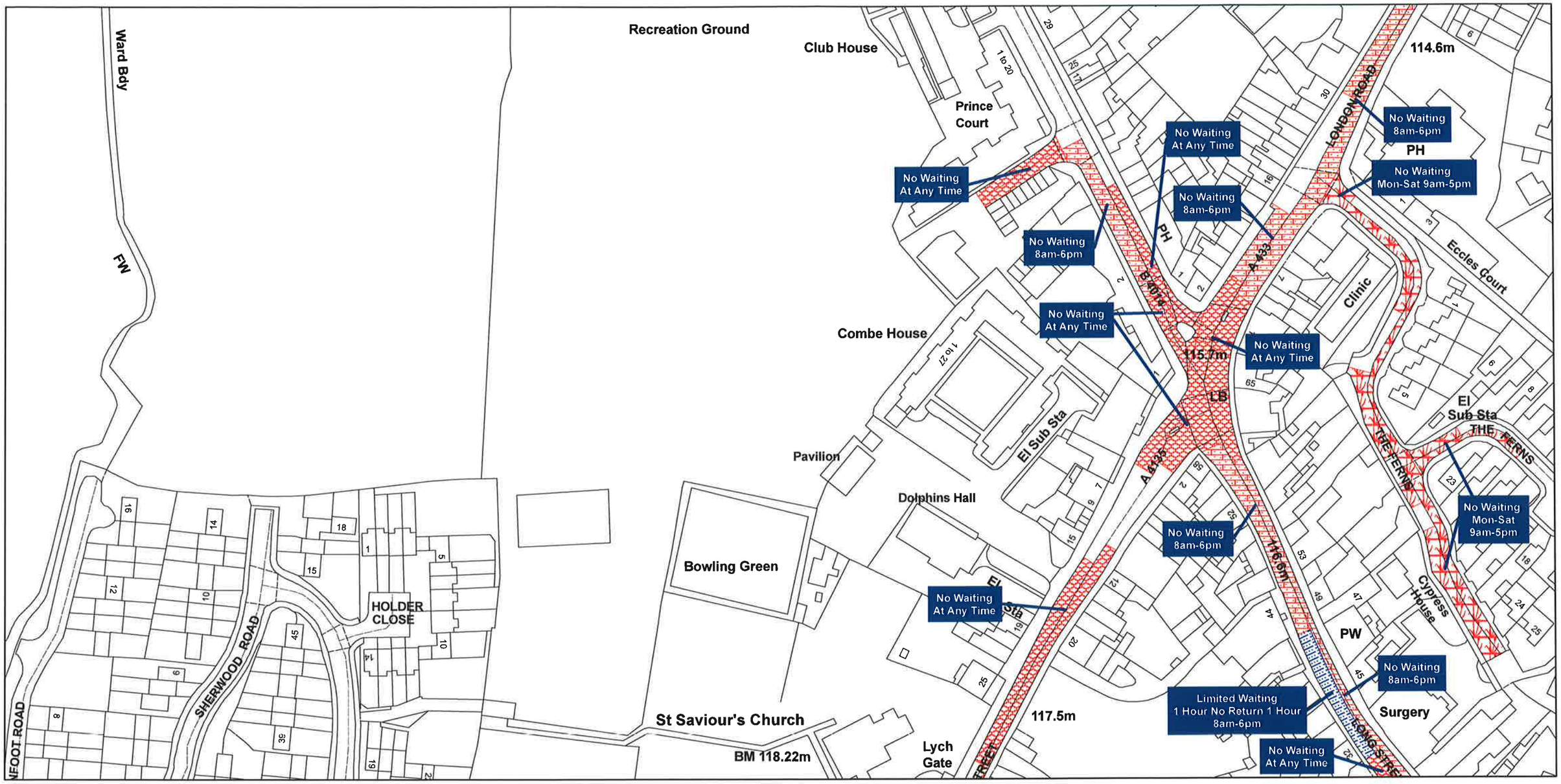

SCALE - 1:1250

N

Gloucestershire County Council (The District of Cotswold) (Prohibition and Restriction of Waiting and Loading and Parking Places) (Consolidation) Order 2007

Gloucestershire COUNTY COUNCIL

Director of Law and Administration

Gloucestershire County Council
Environment Directorate
Shire Hall
Bearland
Gloucester
GL1 2TH

Produced from Ordnance Survey 1:1250 mapping with permission of the Controller of Her Majesty's Stationery Office © Crown Copyright. Licence No. 100019134 2007. Unauthorised reproduction infringes Crown Copyright and may lead to prosecution or civil proceedings.

AREA CODE: BV 213

BV 213

SHEET REVISION NUMBER - 5

SHEET ACTIVE FROM - 28th May 2015

3711

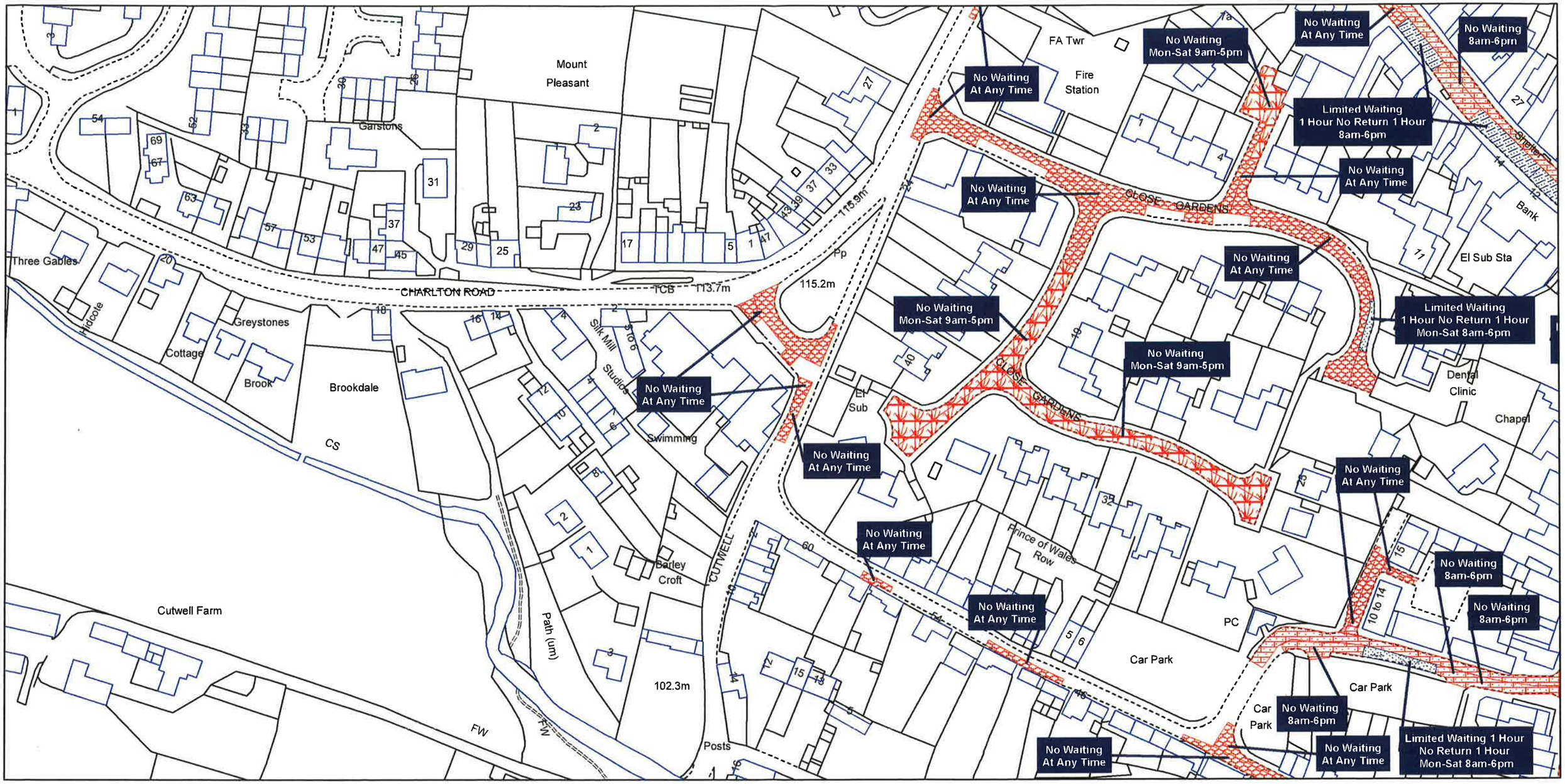

SCALE - 1:1250

N

Gloucestershire County Council (The District of Cotswold) (Prohibition and Restriction of Waiting and Loading and Parking Places) Amendment (Consolidation) Order 2008

Gloucestershire COUNTY COUNCIL

C.A.L. Wray
Head of Legal Services

4080

Gloucestershire County Council
Shire Hall
Bearland
Gloucester
GL1 2TH

© Crown Copyright and database rights 2013, Ordnance Survey 100019134

You are not permitted to copy, sub-license, distribute or sell any of this data to third parties in any form

AREA CODE: BV 214

BV 214

SHEET REVISION NUMBER - 1

SHEET ACTIVE FROM - 5th November 2007

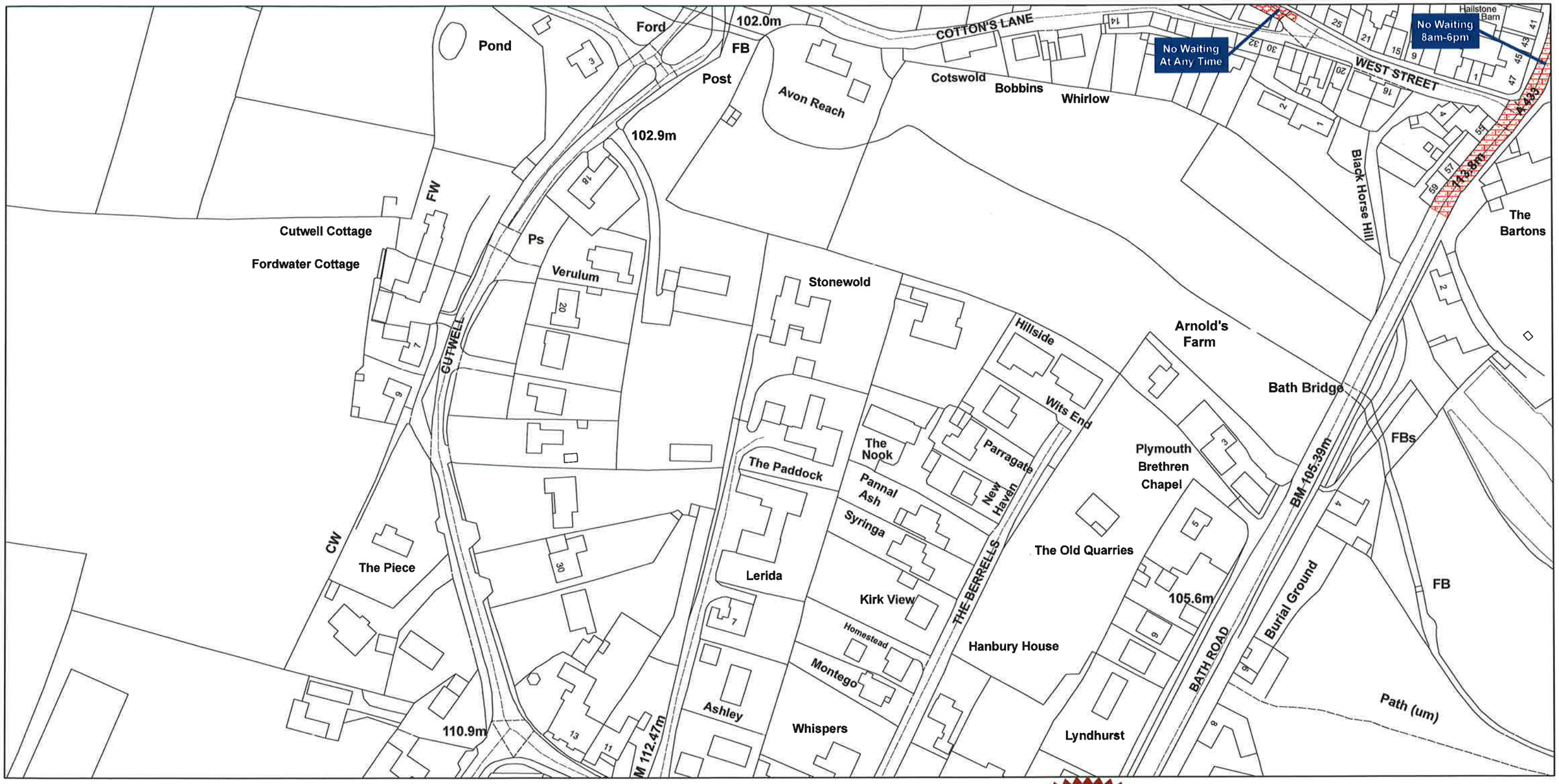

SCALE - 1:1250

N

Gloucestershire County Council (The District of Cotswold) (Prohibition and Restriction of Waiting and Loading and Parking Places) (Consolidation) Order 2007

Gloucestershire COUNTY COUNCIL

Director of Law and Administration

Gloucestershire County Council
Environment Directorate
Shire Hall
Bearland
Gloucester
GL1 2TH

Produced from Ordnance Survey 1:1250 mapping with permission of the Controller of Her Majesty's Stationery Office © Crown Copyright. Licence No. 100019134 2007. Unauthorised reproduction infringes Crown Copyright and may lead to prosecution or civil proceedings.

AREA CODE: BW 210

BW 210

SHEET REVISION NUMBER - 1

SHEET ACTIVE FROM - 5th November 2007

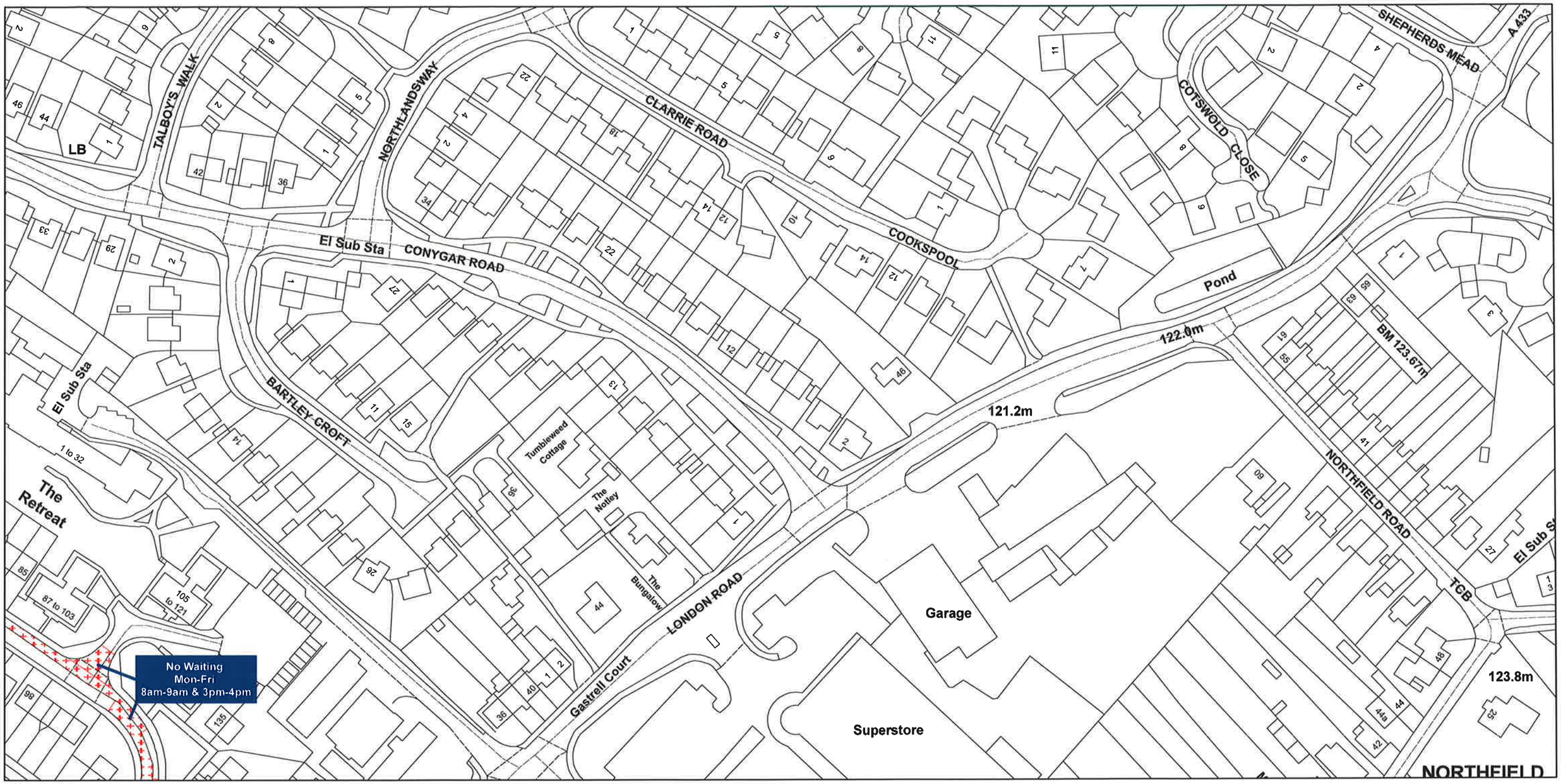

SCALE - 1:1250

N

Gloucestershire County Council (The District of Cotswold) (Prohibition and Restriction of Waiting and Loading and Parking Places) (Consolidation) Order 2007

Gloucestershire COUNTY COUNCIL

Director of Law and Administration

Gloucestershire County Council
Environment Directorate
Shire Hall
Bearland
Gloucester
GL1 2TH

Produced from Ordnance Survey 1:1250 mapping with permission of the Controller of Her Majesty's Stationery Office © Crown Copyright. Licence No. 100019134 2007. Unauthorised reproduction infringes Crown Copyright and may lead to prosecution or civil proceedings.

AREA CODE: BW 211

BW 211

SHEET REVISION NUMBER - 1

SHEET ACTIVE FROM - 5th November 2007

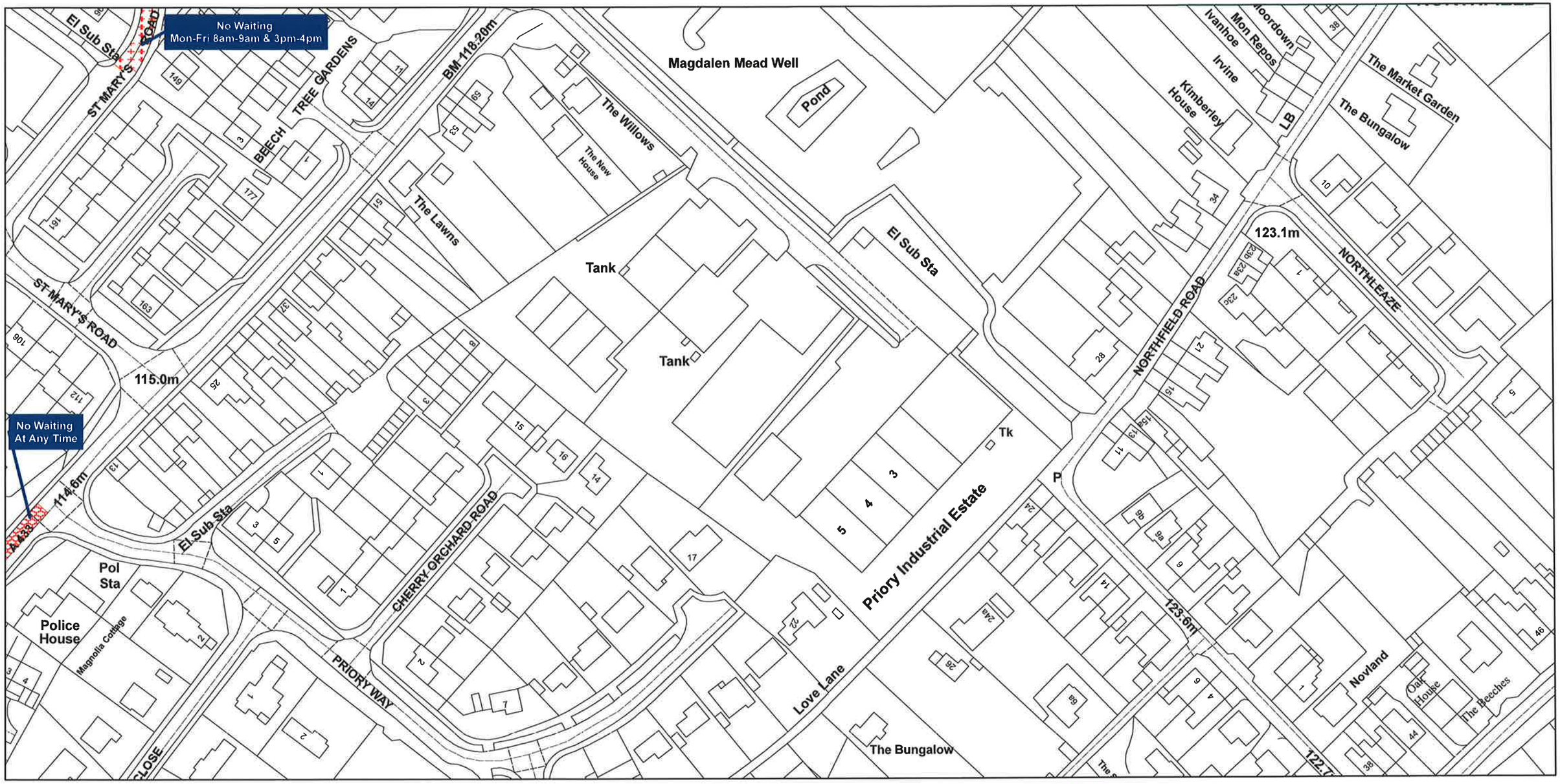

SCALE - 1:1250

N

Gloucestershire County Council (The District of Cotswold) (Prohibition and Restriction of Waiting and Loading and Parking Places) (Consolidation) Order 2007

Gloucestershire
COUNTY COUNCIL

Director of
Law and Administration

Gloucestershire County Council
Environment Directorate
Shire Hall
Bearland
Gloucester
GL1 2TH

Produced from Ordnance Survey 1:1250 mapping with permission of the Controller of Her Majesty's Stationery Office © Crown Copyright. Licence No. 100019134 2007. Unauthorised reproduction infringes Crown Copyright and may lead to prosecution or civil proceedings.

AREA CODE: BW 212

BW 212

SHEET REVISION NUMBER - 1

SHEET ACTIVE FROM - 5th November 2007

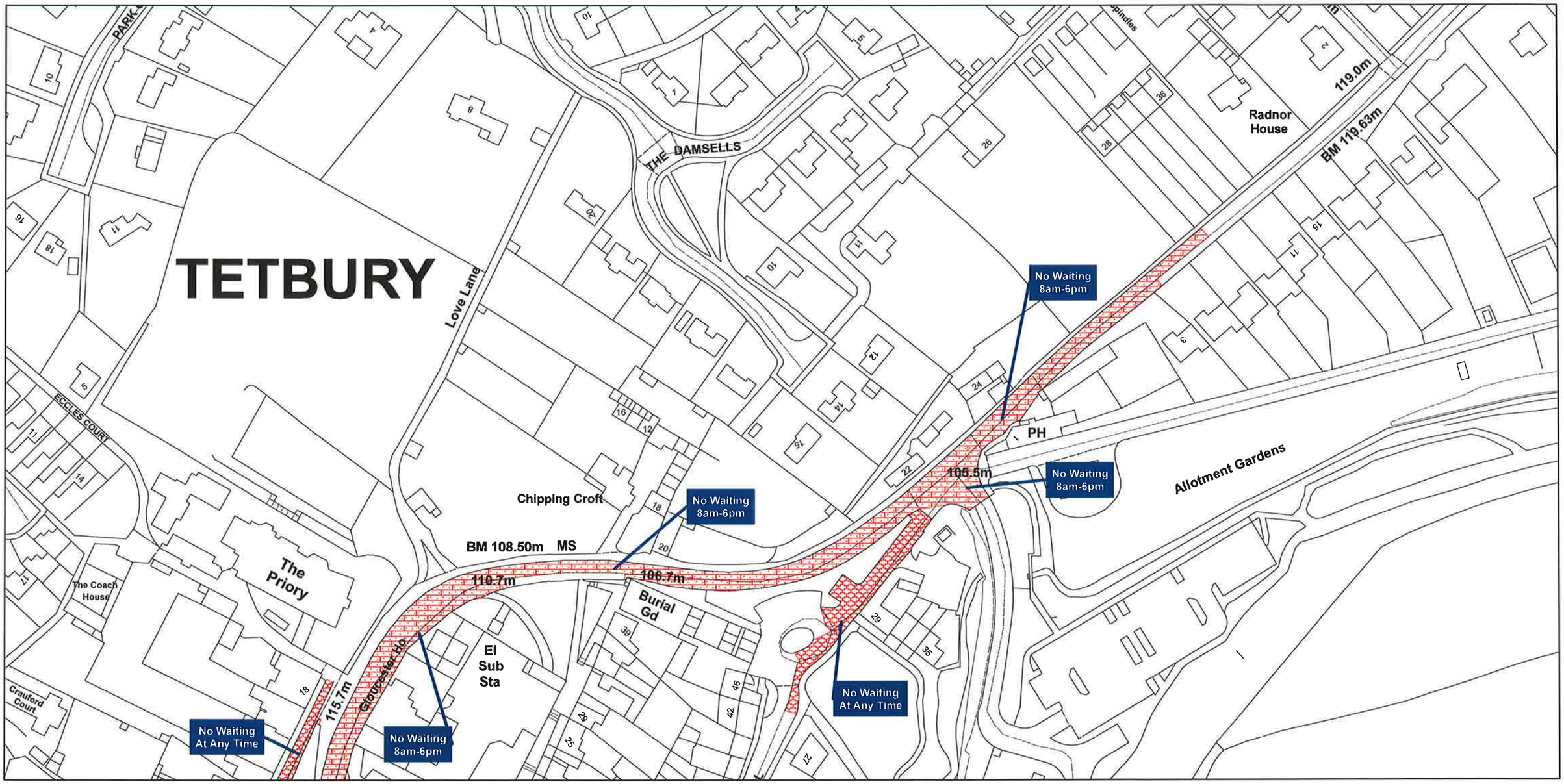

N

SCALE - 1:1250

Gloucestershire County Council (The District of Cotswold) (Prohibition and Restriction of Waiting and Loading and Parking Places) (Consolidation) Order 2007

Gloucestershire COUNTY COUNCIL

R. Director of Law and Administration

Gloucestershire County Council
Environment Directorate
Shire Hall
Bearland
Gloucester
GL1 2TH

Produced from Ordnance Survey 1:1250 mapping with permission of the Controller of Her Majesty's Stationery Office © Crown Copyright. Licence No. 100019134 2007. Unauthorised reproduction infringes Crown Copyright and may lead to prosecution or civil proceedings.

AREA CODE: BW 213

BW 213

S3711

SHEET REVISION NUMBER - 4

SHEET ACTIVE FROM - 28th May 2015

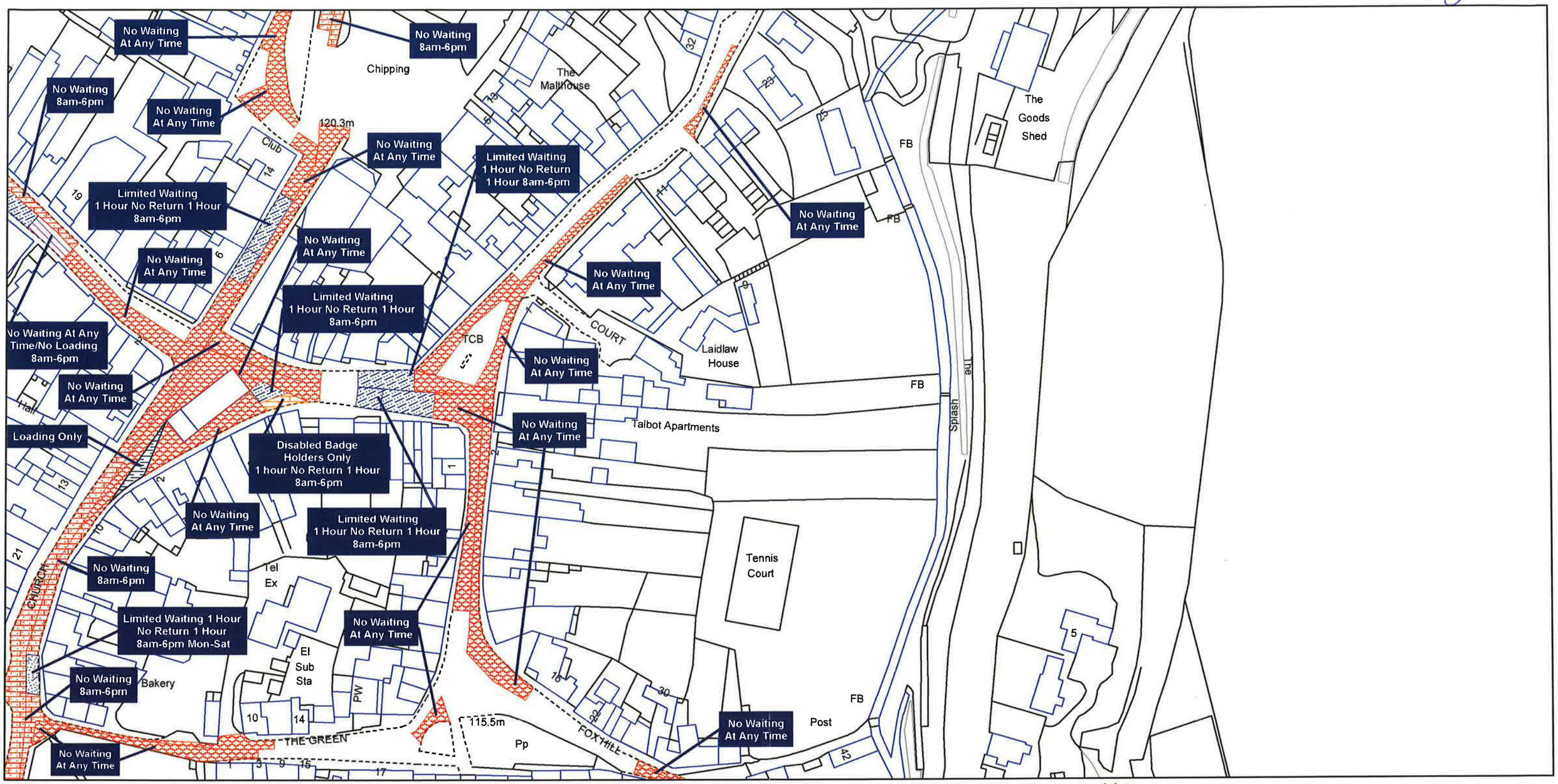

N

SCALE - 1:1250

Gloucestershire County Council (The District of Cotswold) (Prohibition and Restriction of Waiting and Loading and Parking Places) Amendment (Consolidation) Order 2008

Gloucestershire County Council

C.A.L. Wray
Head of
Legal Services

4081

Gloucestershire County Council
Shire Hall
Bearland
Gloucester
GL1 2TH

© Crown Copyright and database rights 2013, Ordnance Survey 100019134

You are not permitted to copy, sub-license, distribute or sell any of this data to third parties in any form

AREA CODE: BW 214

BW 214

SHEET REVISION NUMBER - 1

SHEET ACTIVE FROM - 5th November 2007

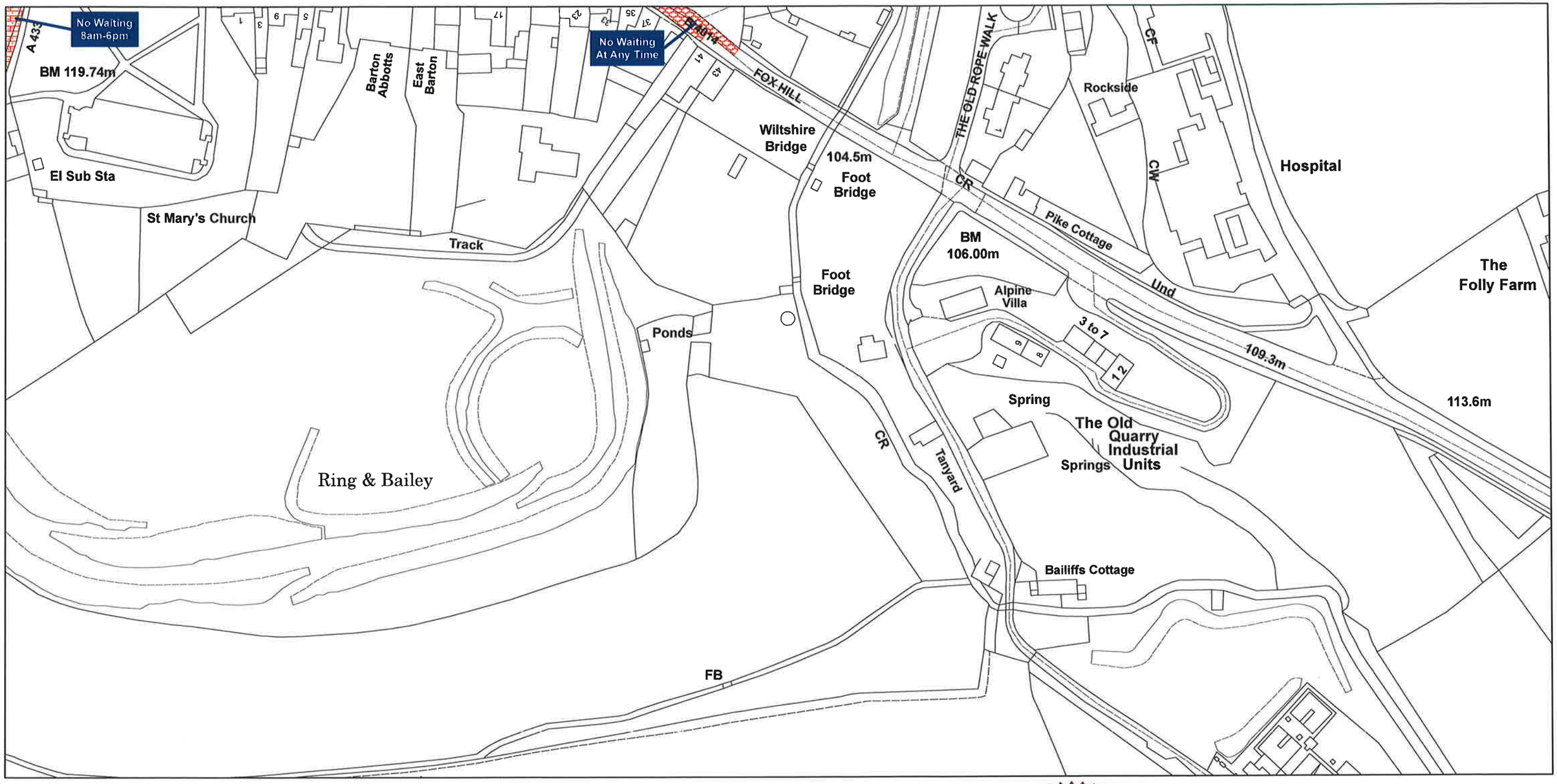

N

SCALE - 1:1250

Gloucestershire County Council (The District of Cotswold) (Prohibition and Restriction of Waiting and Loading and Parking Places) (Consolidation) Order 2007

Gloucestershire COUNTY COUNCIL

Director of Law and Administration

Gloucestershire County Council
Environment Directorate
Shire Hall
Bearland
Gloucester
GL1 2TH

Produced from Ordnance Survey 1:1250 mapping with permission of the Controller of Her Majesty's Stationery Office © Crown Copyright. Licence No. 100019134 2007. Unauthorised reproduction infringes Crown Copyright and may lead to prosecution or civil proceedings.

AREA CODE: CO 196

CO 196

SHEET REVISION NUMBER - 1

SHEET ACTIVE FROM - 5th November 2007

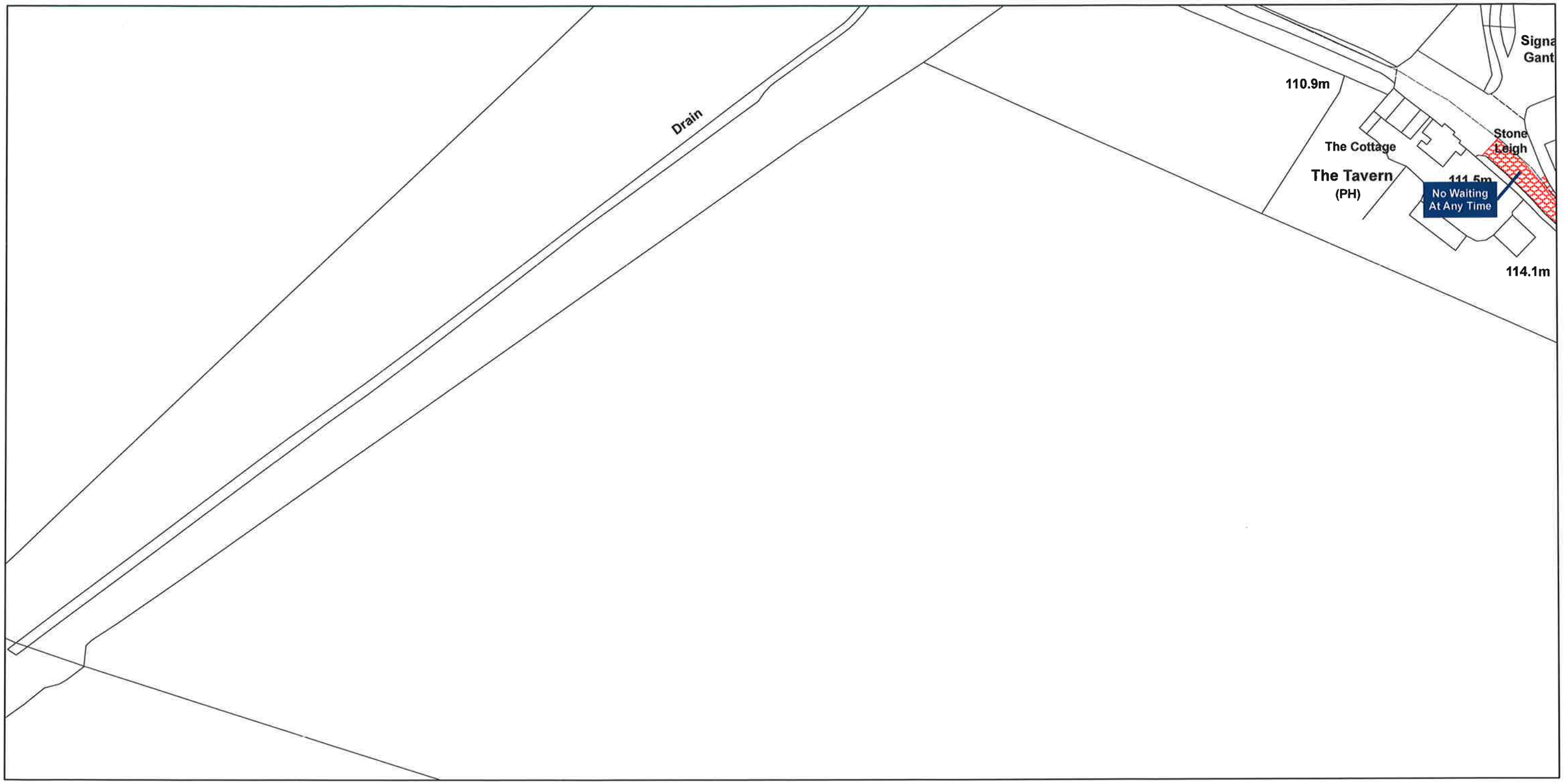

SCALE - 1:1250

N

Gloucestershire County Council (The District of Cotswold) (Prohibition and Restriction of Waiting and Loading and Parking Places) (Consolidation) Order 2007

Gloucestershire
COUNTY COUNCIL

R. Director of
Law and Administration

Gloucestershire County Council
Environment Directorate
Shire Hall
Bearland
Gloucester
GL1 2TH

Produced from Ordnance Survey 1:1250 mapping with permission of the Controller of Her Majesty's Stationery Office © Crown Copyright. Licence No. 100019134 2007. Unauthorised reproduction infringes Crown Copyright and may lead to prosecution or civil proceedings.

File: 46804

AREA CODE: CD 120

CD 120

SHEET REVISION NUMBER - 2

SHEET ACTIVE FROM - 15th September 2011

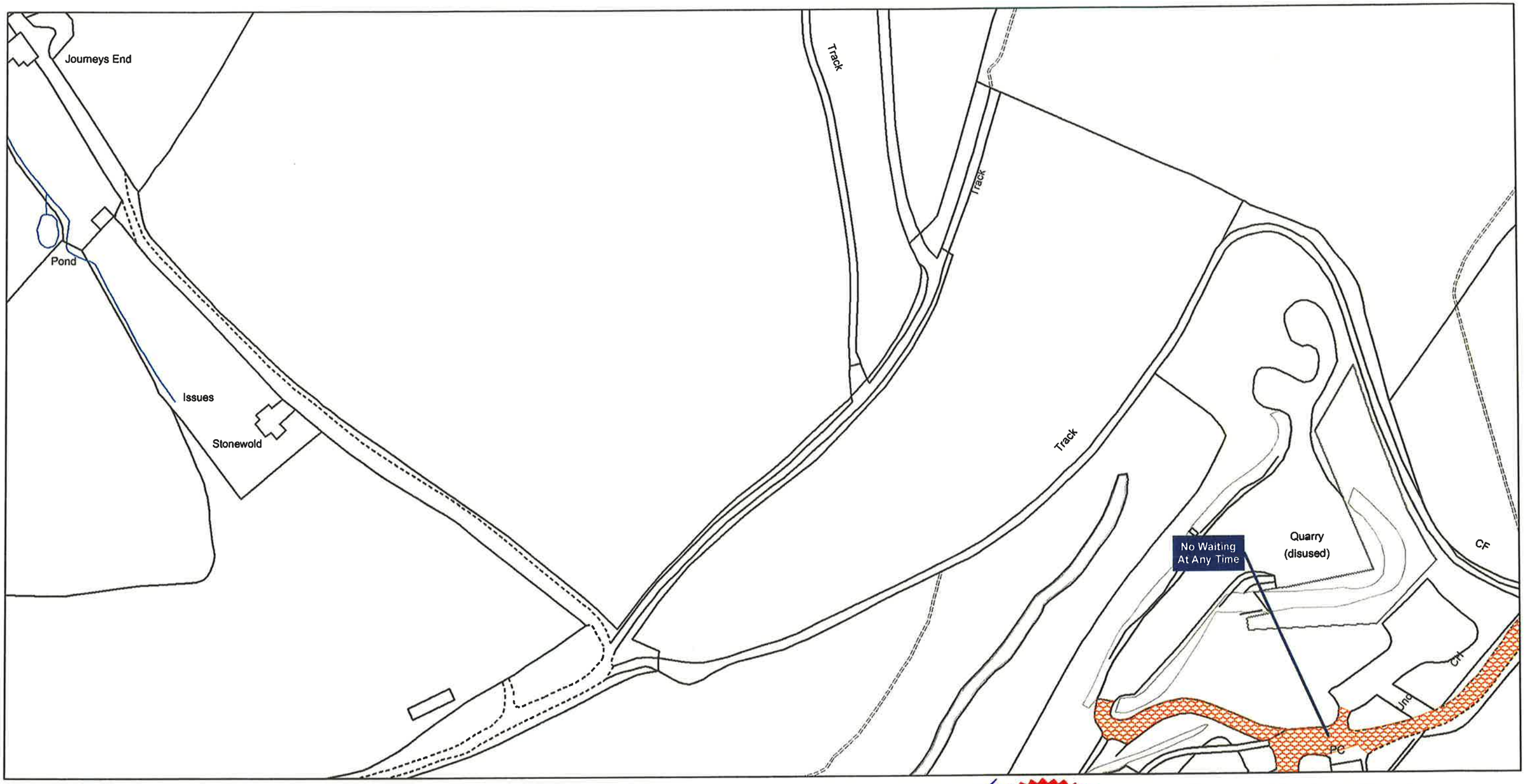

SCALE - 1:1250

N

Gloucestershire County Council (The District of Cotswold) (Prohibition and Restriction of Waiting and Loading and Parking Places) Amendment (Consolidation) Order 2008

Gloucestershire
COUNTY COUNCIL

R. Director of Law and Administration

7335

Gloucestershire County Council
Environment Directorate
Shire Hall
Bearland
Gloucester
GL1 2TH

Produced from Ordnance Survey 1:1250 mapping with permission of the Controller of Her Majesty's Stationery Office "© Crown Copyright and database right 2011. Ordnance Survey 100019134. Unauthorised reproduction infringes Crown Copyright and may lead to prosecution or civil proceedings.

file: 46804

AREA CODE: CE 120

CE 120

SHEET REVISION NUMBER - 2

SHEET ACTIVE FROM - 15th September 2011

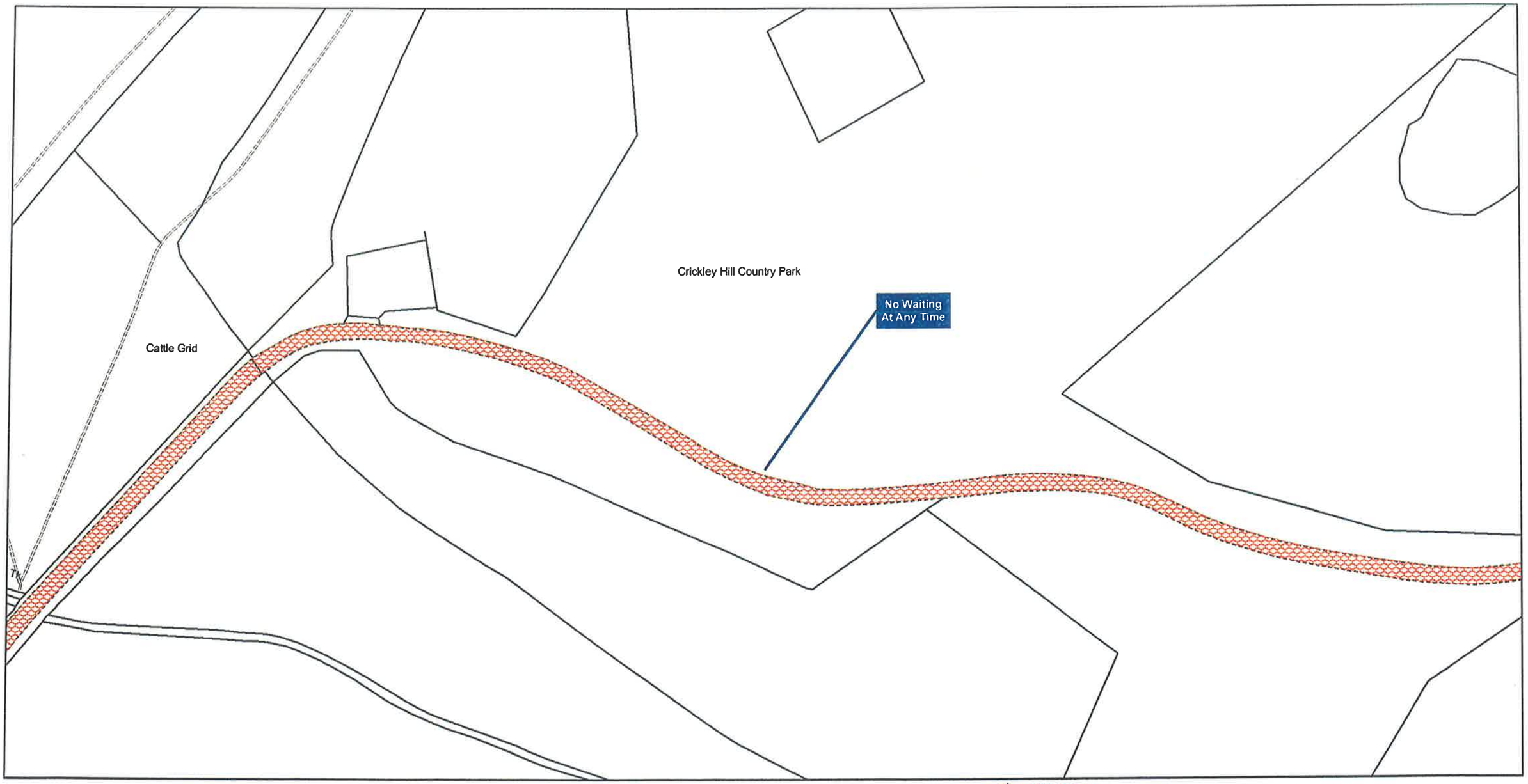

SCALE - 1:1250

N

Gloucestershire County Council (The District of Cotswold) (Prohibition and Restriction of Waiting and Loading and Parking Places) Amendment (Consolidation) Order 2008

Gloucestershire
COUNTY COUNCIL

B. [signature]
Director of
Law and Administration

7334

Gloucestershire County Council
Environment Directorate
Shire Hall
Bearland
Gloucester
GL1 2TH

Produced from Ordnance Survey 1:1250 mapping with permission of the Controller of Her Majesty's Stationery Office "© Crown Copyright and database right 2011. Ordnance Survey 100019134. Unauthorised reproduction infringes Crown Copyright and may lead to prosecution or civil proceedings.

file: 46804

AREA CODE: CF 119

CF 119

SHEET REVISION NUMBER - 2

SHEET ACTIVE FROM - 15th September 2011

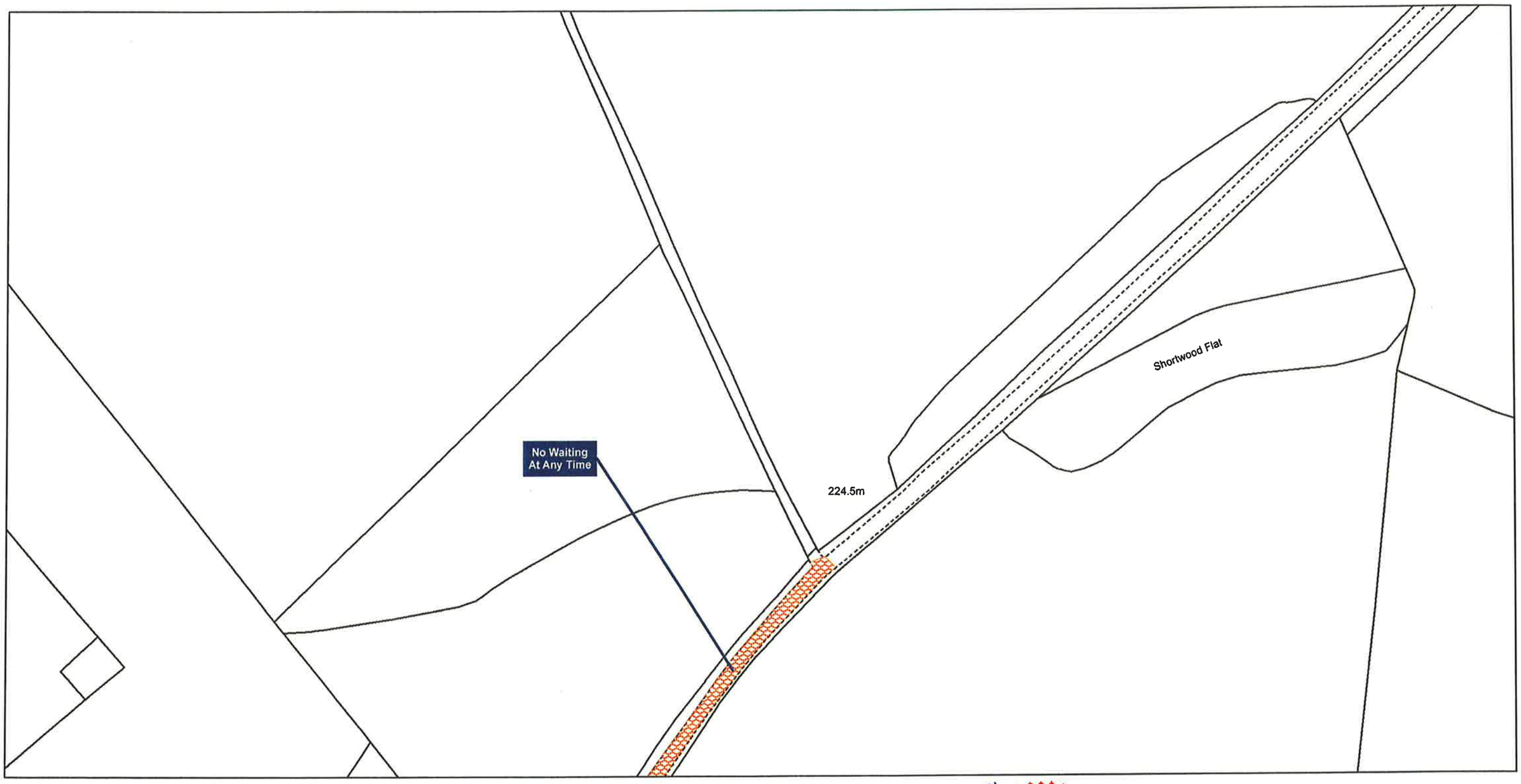

SCALE - 1:1250

N

Gloucestershire County Council (The District of Cotswold) (Prohibition and Restriction of Waiting and Loading and Parking Places) Amendment (Consolidation) Order 2008

Gloucestershire
COUNTY COUNCIL

By Director of
Law and Administration

7831

Gloucestershire County Council
Environment Directorate
Shire Hall
Bearland
Gloucester
GL1 2TH

Produced from Ordnance Survey 1:1250 mapping with permission of the Controller of Her Majesty's Stationery Office "© Crown Copyright and database right 2011. Ordnance Survey 100019134. Unauthorised reproduction infringes Crown Copyright and may lead to prosecution or civil proceedings.

File: 46804

AREA CODE: CF 120

CF 120

SHEET REVISION NUMBER - 2

SHEET ACTIVE FROM - 15th September 2011

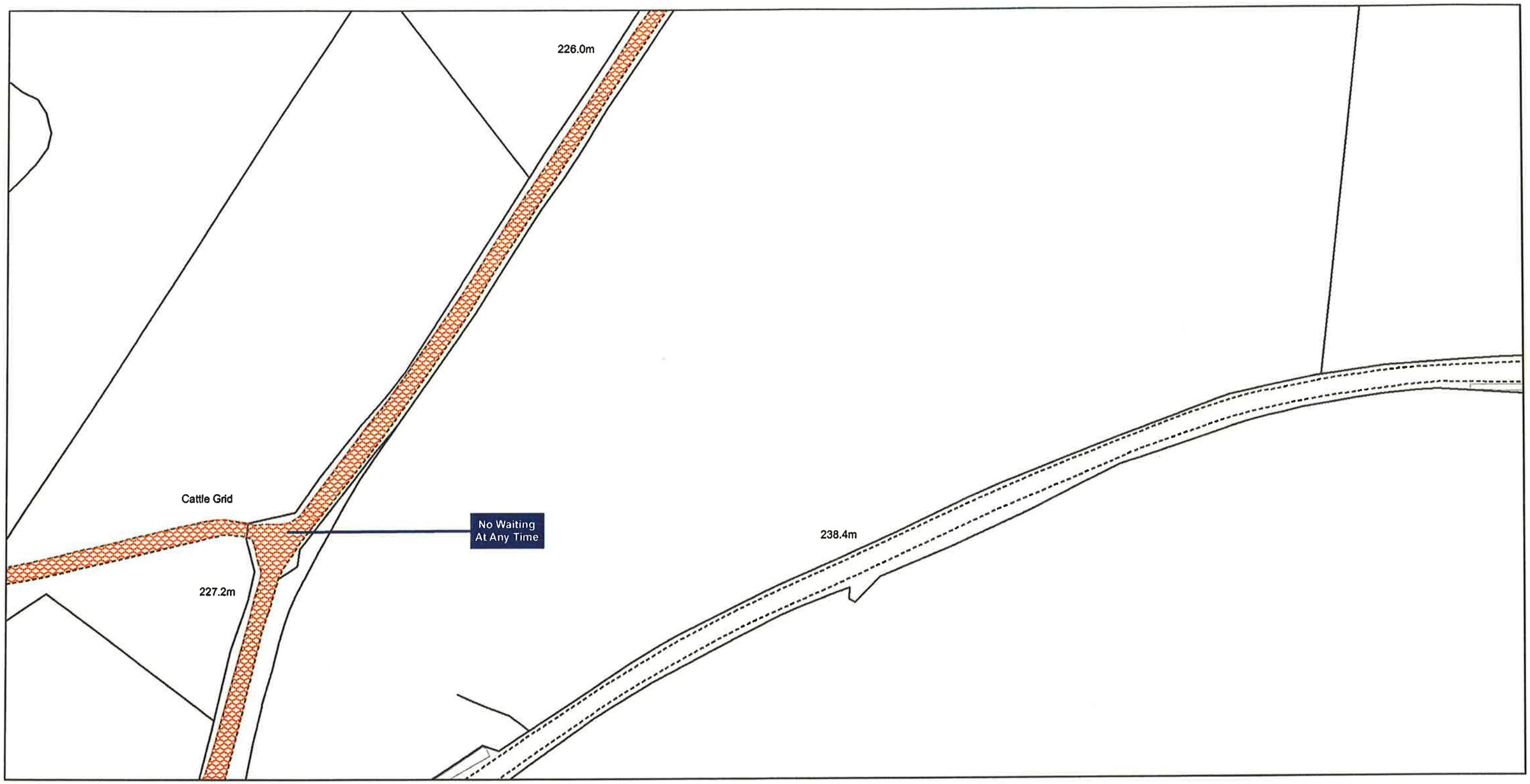

SCALE - 1:1250

Gloucestershire County Council (The District of Cotswold) (Prohibition and Restriction of Waiting and Loading and Parking Places) Amendment (Consolidation) Order 2008

Gloucestershire
COUNTY COUNCIL

R. Director of
Law and Administration

7333

Gloucestershire County Council
Environment Directorate
Shire Hall
Bearland
Gloucester
GL1 2TH

Produced from Ordnance Survey 1:1250 mapping with permission of the Controller of Her Majesty's Stationery Office "© Crown Copyright and database right 2011. Ordnance Survey 100019134. Unauthorised reproduction infringes Crown Copyright and may lead to prosecution or civil proceedings.

File: 46804

AREA CODE: CF 121

CF 121

SHEET REVISION NUMBER - 2

SHEET ACTIVE FROM - 15th September 2011

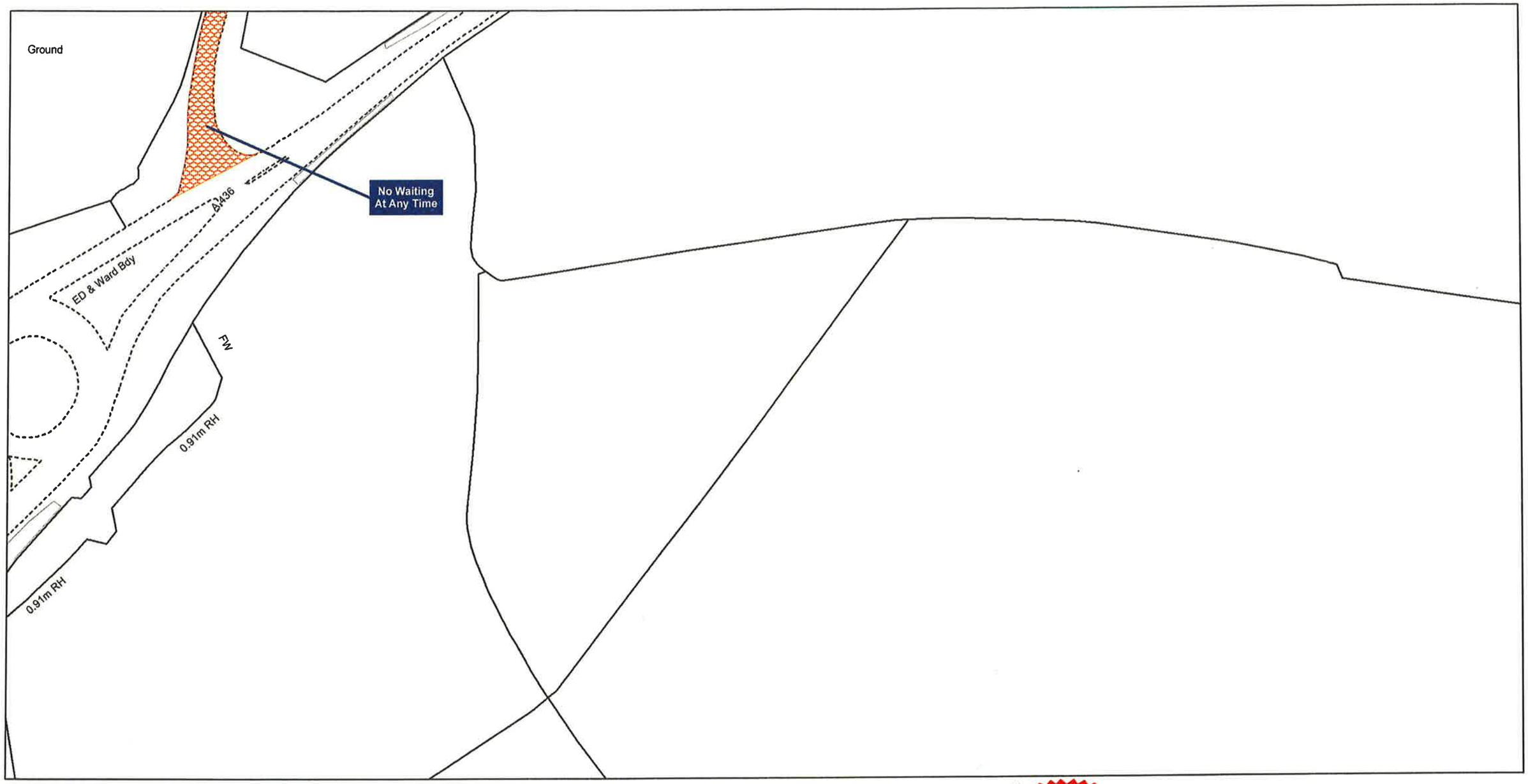

SCALE - 1:1250

N

Gloucestershire County Council (The District of Cotswold) (Prohibition and Restriction of Waiting and Loading and Parking Places) Amendment (Consolidation) Order 2008

Gloucestershire
COUNTY COUNCIL

Director of
Law and Administration

7332

Gloucestershire County Council
Environment Directorate
Shire Hall
Bearland
Gloucester
GL1 2TH

Produced from Ordnance Survey 1:1250 mapping with permission of the Controller of Her Majesty's Stationery Office © Crown Copyright and database right 2011. Ordnance Survey 100019134. Unauthorised reproduction infringes Crown Copyright and may lead to prosecution or civil proceedings.

AREA CODE: CP 196

CP 196

SHEET REVISION NUMBER - 1

SHEET ACTIVE FROM - 5th November 2007

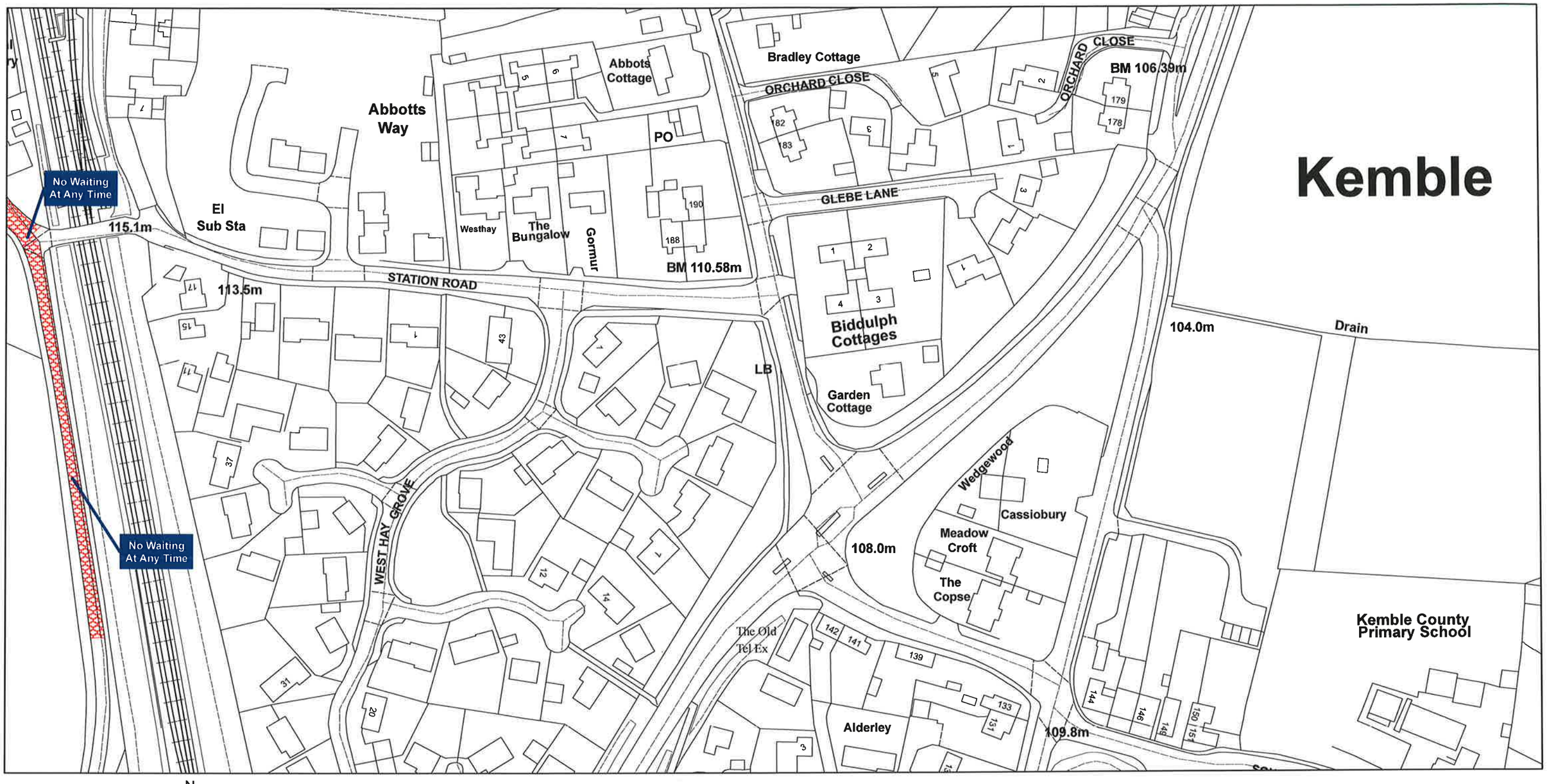

SCALE - 1:1250

N

Gloucestershire County Council (The District of Cotswold) (Prohibition and Restriction of Waiting and Loading and Parking Places) (Consolidation) Order 2007

Gloucestershire COUNTY COUNCIL

Director of Law and Administration

Gloucestershire County Council
Environment Directorate
Shire Hall
Bearland
Gloucester
GL1 2TH

Produced from Ordnance Survey 1:1250 mapping with permission of the Controller of Her Majesty's Stationery Office © Crown Copyright. Licence No. 100019134 2007. Unauthorised reproduction infringes Crown Copyright and may lead to prosecution or civil proceedings.

AREA CODE: CU 172

CU 172

file no. 46878

SHEET REVISION NUMBER - 1

SHEET ACTIVE FROM - 3rd February 2011

SCALE - 1:250

N

Gloucestershire County Council (The District of Cotswold) (Prohibition and Restriction of Waiting and Loading and Parking Places) Amendment (Consolidation) Order 2008

Gloucestershire COUNTY COUNCIL

G.M. Parkinson

for Director of Law and Administration

5483

Gloucestershire County Council
Environment Directorate
Shire Hall
Bearland
Gloucester
GL1 2TH

Produced from Ordnance Survey 1:1250 mapping with permission of the Controller of Her Majesty's Stationery Office © Crown Copyright. Licence No. 100019134 2007. Unauthorised reproduction infringes Crown Copyright and may lead to prosecution or civil proceedings.

AREA CODE: CU 206

CU 206

SHEET REVISION NUMBER - 1

SHEET ACTIVE FROM - 5th November 2007

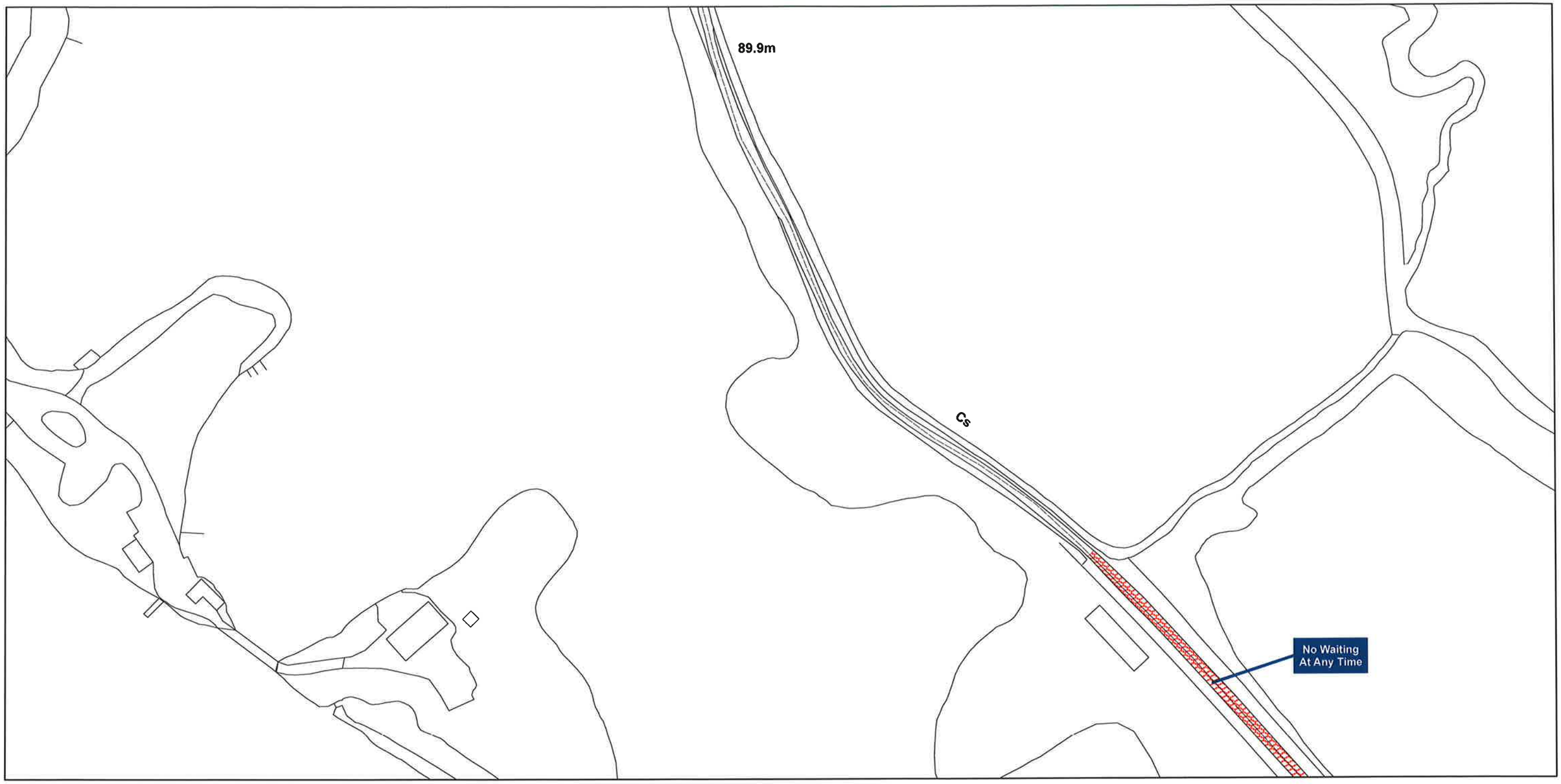

SCALE - 1:1250

N

Gloucestershire County Council (The District of Cotswold) (Prohibition and Restriction of Waiting and Loading and Parking Places) (Consolidation) Order 2007

Gloucestershire
COUNTY COUNCIL

R. Director of
Law and Administration

Gloucestershire County Council
Environment Directorate
Shire Hall
Bearland
Gloucester
GL1 2TH

Produced from Ordnance Survey 1:1250 mapping with permission of the Controller of Her Majesty's Stationery Office © Crown Copyright. Licence No. 100019134 2007. Unauthorised reproduction infringes Crown Copyright and may lead to prosecution or civil proceedings.

AREA CODE: CU 207

CU 207

SHEET REVISION NUMBER - 1

SHEET ACTIVE FROM - 5th November 2007

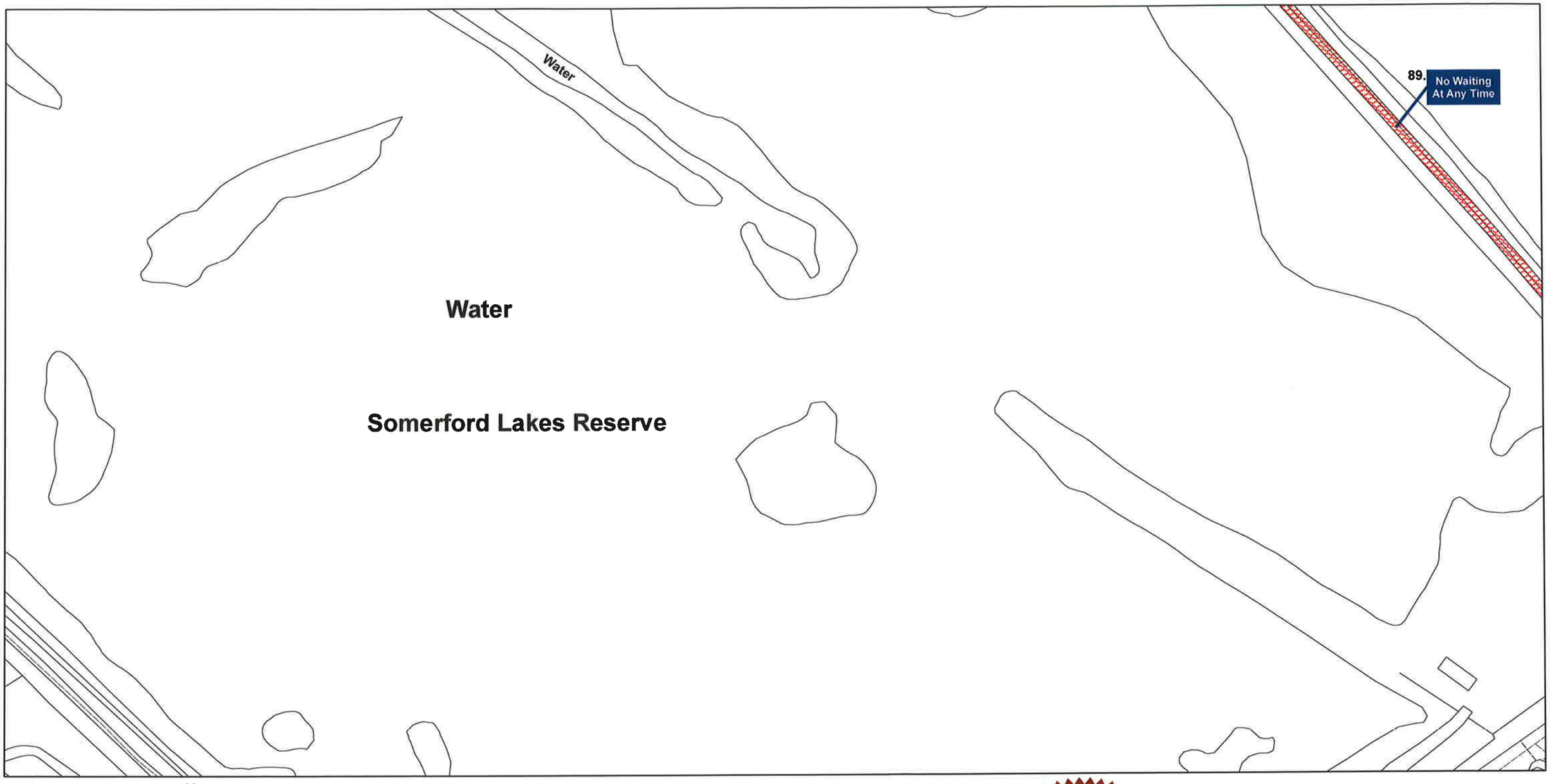

SCALE - 1:1250

Gloucestershire County Council (The District of Cotswold) (Prohibition and Restriction of Waiting and Loading and Parking Places) (Consolidation) Order 2007

Gloucestershire
COUNTY COUNCIL

Director of
Law and Administration

Gloucestershire County Council
Environment Directorate
Shire Hall
Bearland
Gloucester
GL1 2TH

Produced from Ordnance Survey 1:1250 mapping with permission of the Controller of Her Majesty's Stationery Office © Crown Copyright. Licence No. 100019134 2007. Unauthorised reproduction infringes Crown Copyright and may lead to prosecution or civil proceedings.

AREA CODE: CV 173

CV 173

SHEET REVISION NUMBER - 1

SHEET ACTIVE FROM - 22ND SEPTEMBER 2011

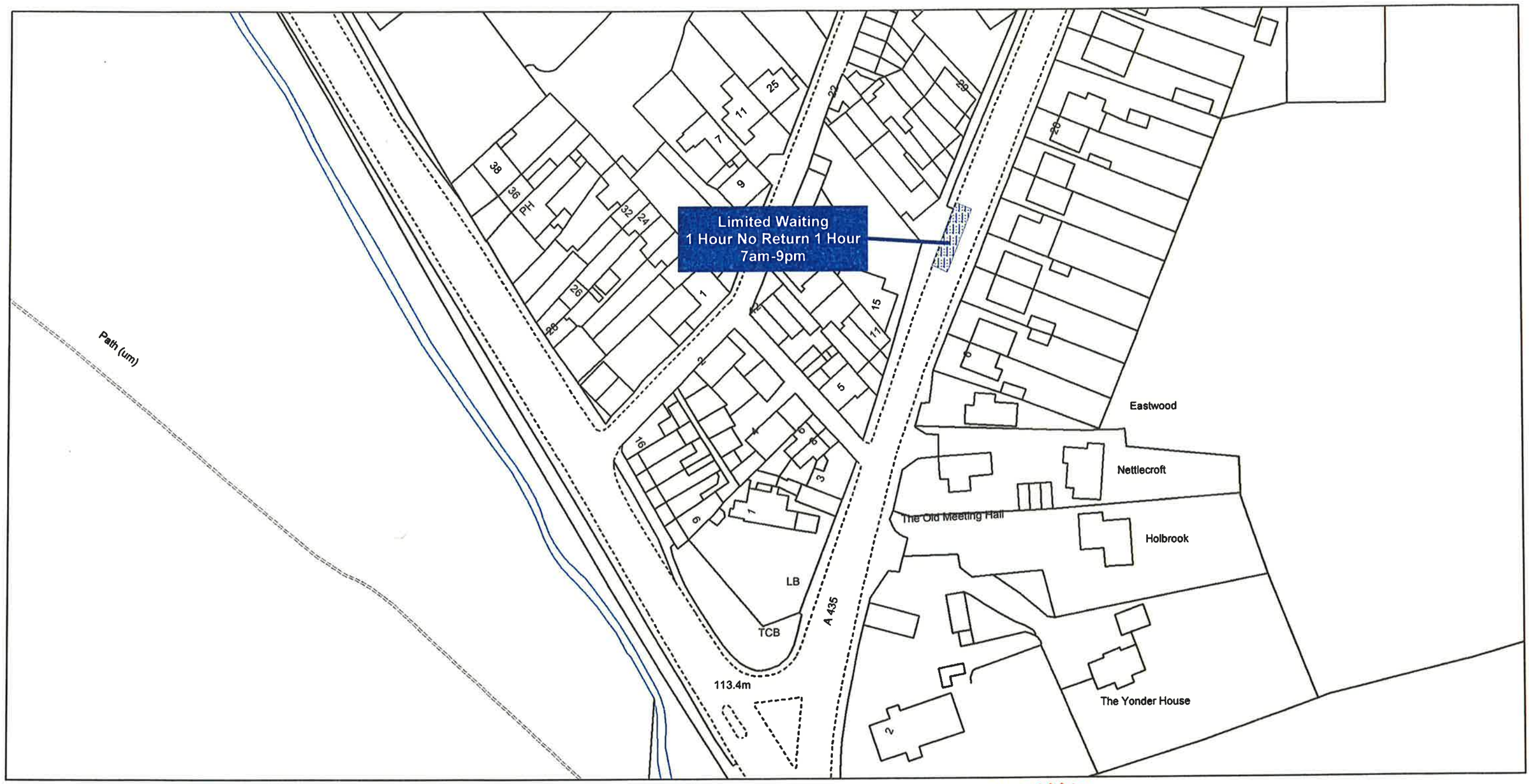

SCALE - 1:1250

N

Gloucestershire County Council (The District of Cotswold) (Prohibition and Restriction of Waiting and Loading and Parking Places) Amendment (Consolidation) Order 2008

Gloucestershire
COUNTY COUNCIL

J.M. Parkinson
for Director of
Law and Administration

7396

Gloucestershire County Council
Environment Directorate
Shire Hall
Bearland
Gloucester
GL1 2TH

47926

Produced from Ordnance Survey 1:1250 mapping with permission of the Controller of Her Majesty's Stationery Office "© Crown Copyright and database right 2011. Ordnance Survey 100019134. Unauthorised reproduction infringes Crown Copyright and may lead to prosecution or civil proceedings.

AREA CODE: CV 175

CV 175

SHEET REVISION NUMBER - 1

SHEET ACTIVE FROM - 5th November 2007

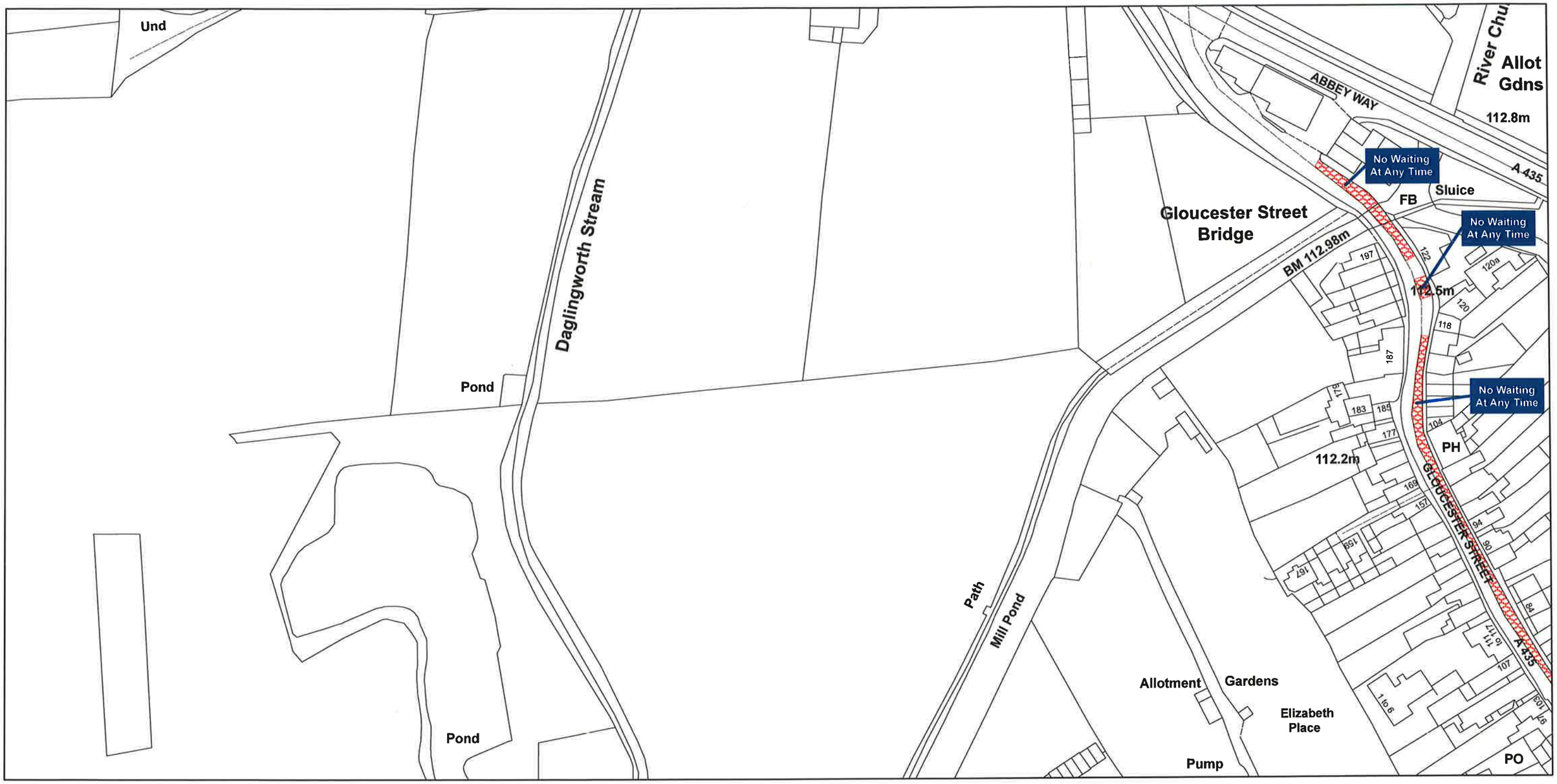

SCALE - 1:1250

N

Gloucestershire County Council (The District of Cotswold) (Prohibition and Restriction of Waiting and Loading and Parking Places) (Consolidation) Order 2007

Gloucestershire COUNTY COUNCIL

R. Director of Law and Administration

Gloucestershire County Council
Environment Directorate
Shire Hall
Bearland
Gloucester
GL1 2TH

Produced from Ordnance Survey 1:1250 mapping with permission of the Controller of Her Majesty's Stationery Office © Crown Copyright. Licence No. 100019134 2007. Unauthorised reproduction infringes Crown Copyright and may lead to prosecution or civil proceedings.

AREA CODE: CV 176

CV 176

SHEET REVISION NUMBER - 1

SHEET ACTIVE FROM - 5th November 2007

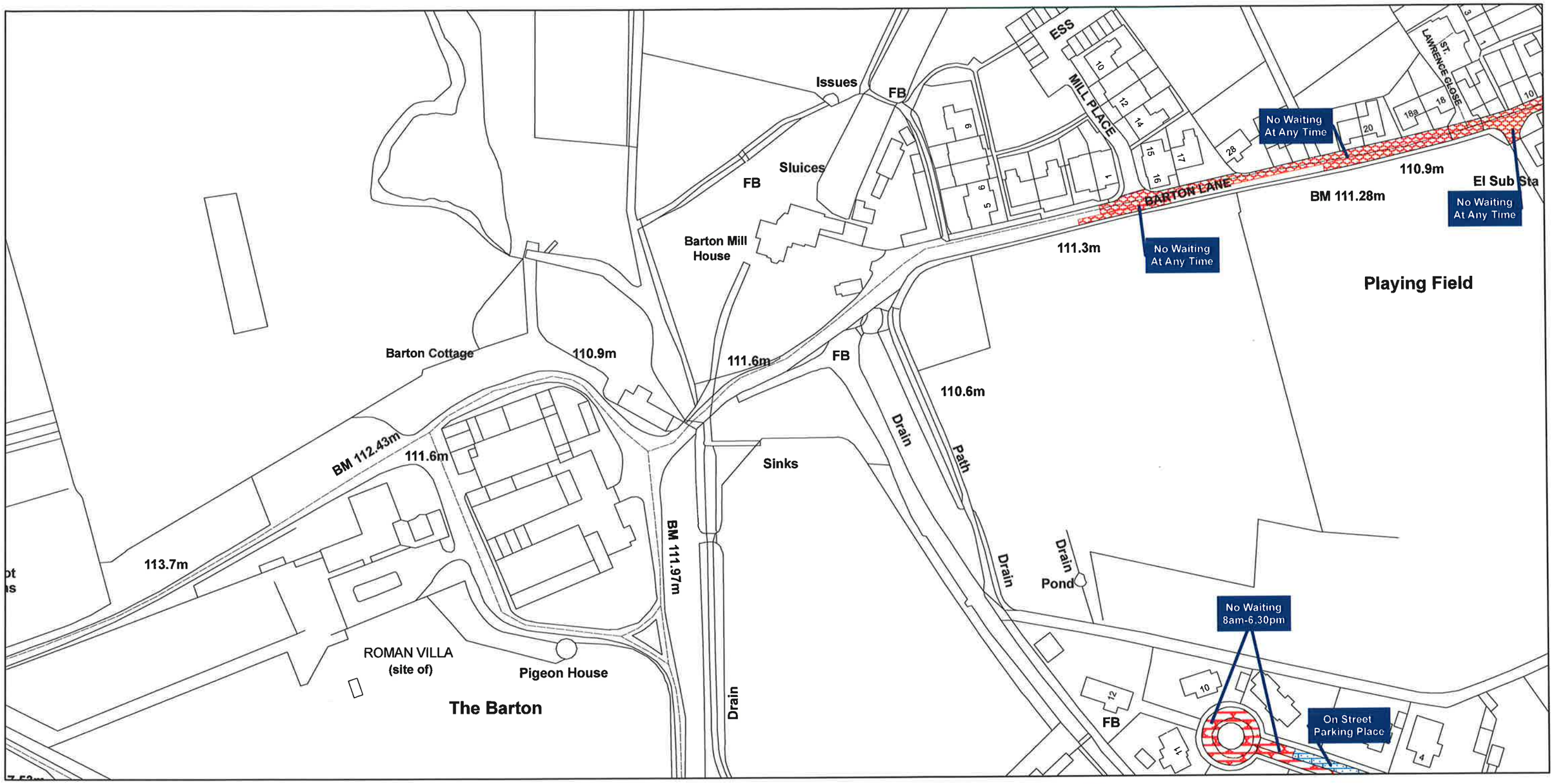

N

SCALE - 1:1250

Gloucestershire County Council (The District of Cotswold) (Prohibition and Restriction of Waiting and Loading and Parking Places) (Consolidation) Order 2007

Gloucestershire COUNTY COUNCIL

R. Director of Law and Administration

Gloucestershire County Council
Environment Directorate
Shire Hall
Bearland
Gloucester
GL1 2TH

Produced from Ordnance Survey 1:1250 mapping with permission of the Controller of Her Majesty's Stationery Office © Crown Copyright. Licence No. 100019134 2007. Unauthorised reproduction infringes Crown Copyright and may lead to prosecution or civil proceedings.

file ref: 46830

AREA CODE: CV 177

CV 177

SHEET REVISION NUMBER - 2

SHEET ACTIVE FROM - 31st March 2011

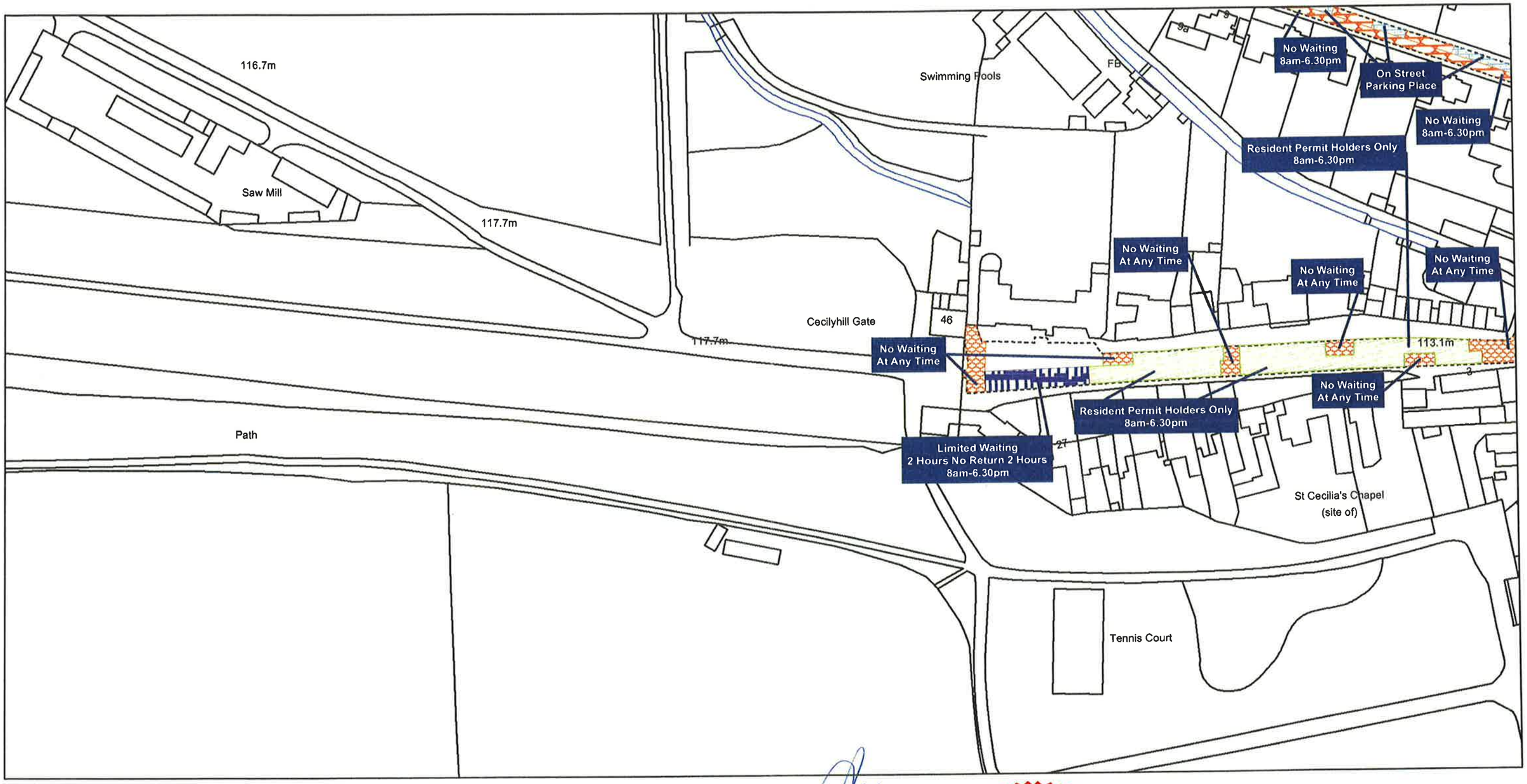

SCALE - 1:1250

N

Gloucestershire County Council (The District of Cotswold) (Prohibition and Restriction of Waiting and Loading and Parking Places) Amendment (Consolidation) Order 2008

Gloucestershire
COUNTY COUNCIL

Director of
Law and Administration

5667

Gloucestershire County Council
Environment Directorate
Shire Hall
Bearland
Gloucester
GL1 2TH

Produced from Ordnance Survey 1:1250 mapping with permission of the Controller of Her Majesty's Stationery Office © Crown Copyright. Licence No. 100019134 2007. Unauthorised reproduction infringes Crown Copyright and may lead to prosecution or civil proceedings.

AREA CODE: CV 178

CV 178

SHEET REVISION NUMBER - 1

SHEET ACTIVE FROM - 5th November 2007

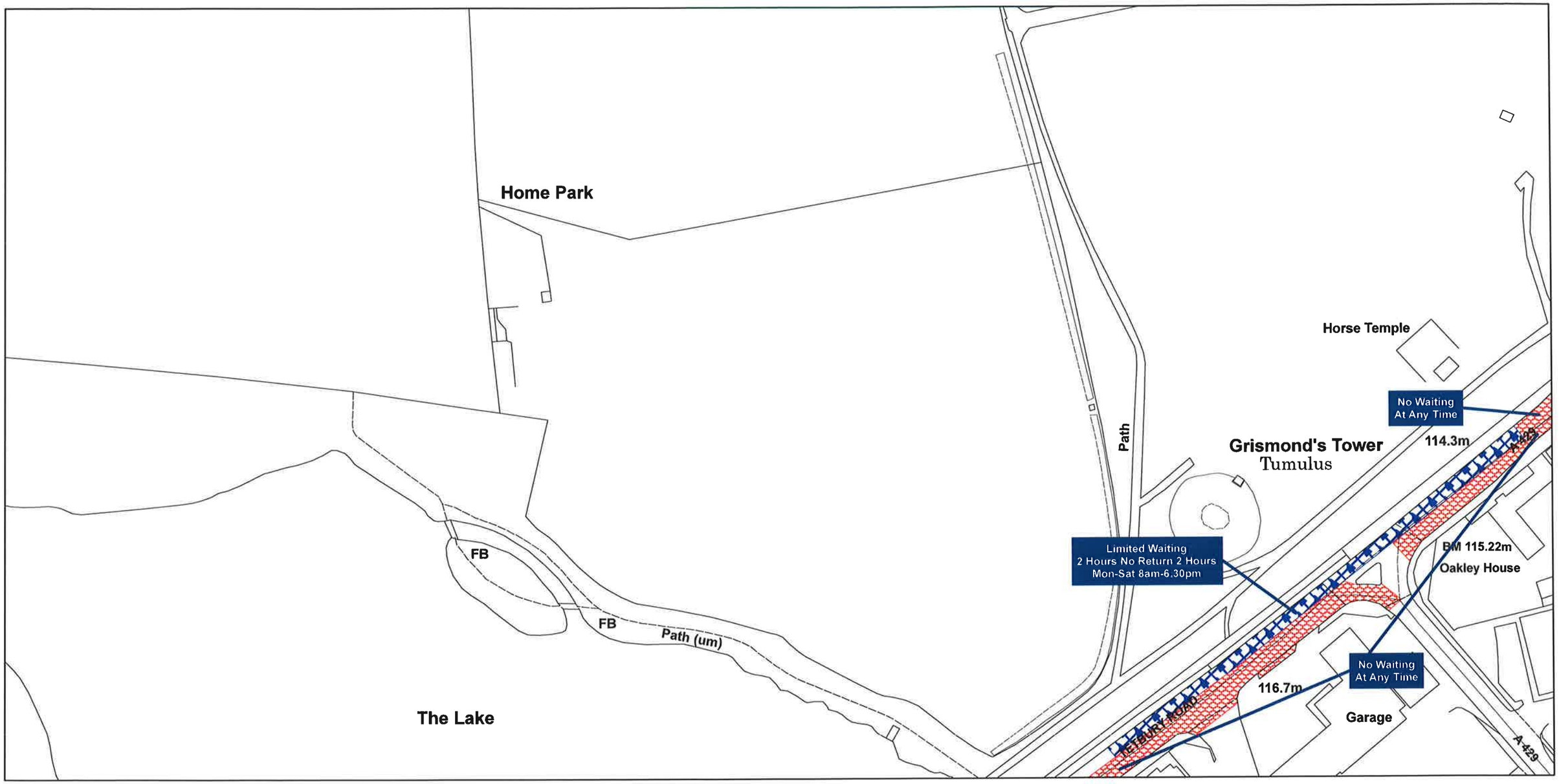

SCALE - 1:1250

N

Gloucestershire County Council (The District of Cotswold) (Prohibition and Restriction of Waiting and Loading and Parking Places) (Consolidation) Order 2007

Gloucestershire
COUNTY COUNCIL

Director of
Law and Administration

Gloucestershire County Council
Environment Directorate
Shire Hall
Bearland
Gloucester
GL1 2TH

Produced from Ordnance Survey 1:1250 mapping with permission of the Controller of Her Majesty's Stationery Office © Crown Copyright. Licence No. 100019134 2007. Unauthorised reproduction infringes Crown Copyright and may lead to prosecution or civil proceedings.

AREA CODE: CV 179

CV 179

SHEET REVISION NUMBER - 1

SHEET ACTIVE FROM - 5th November 2007

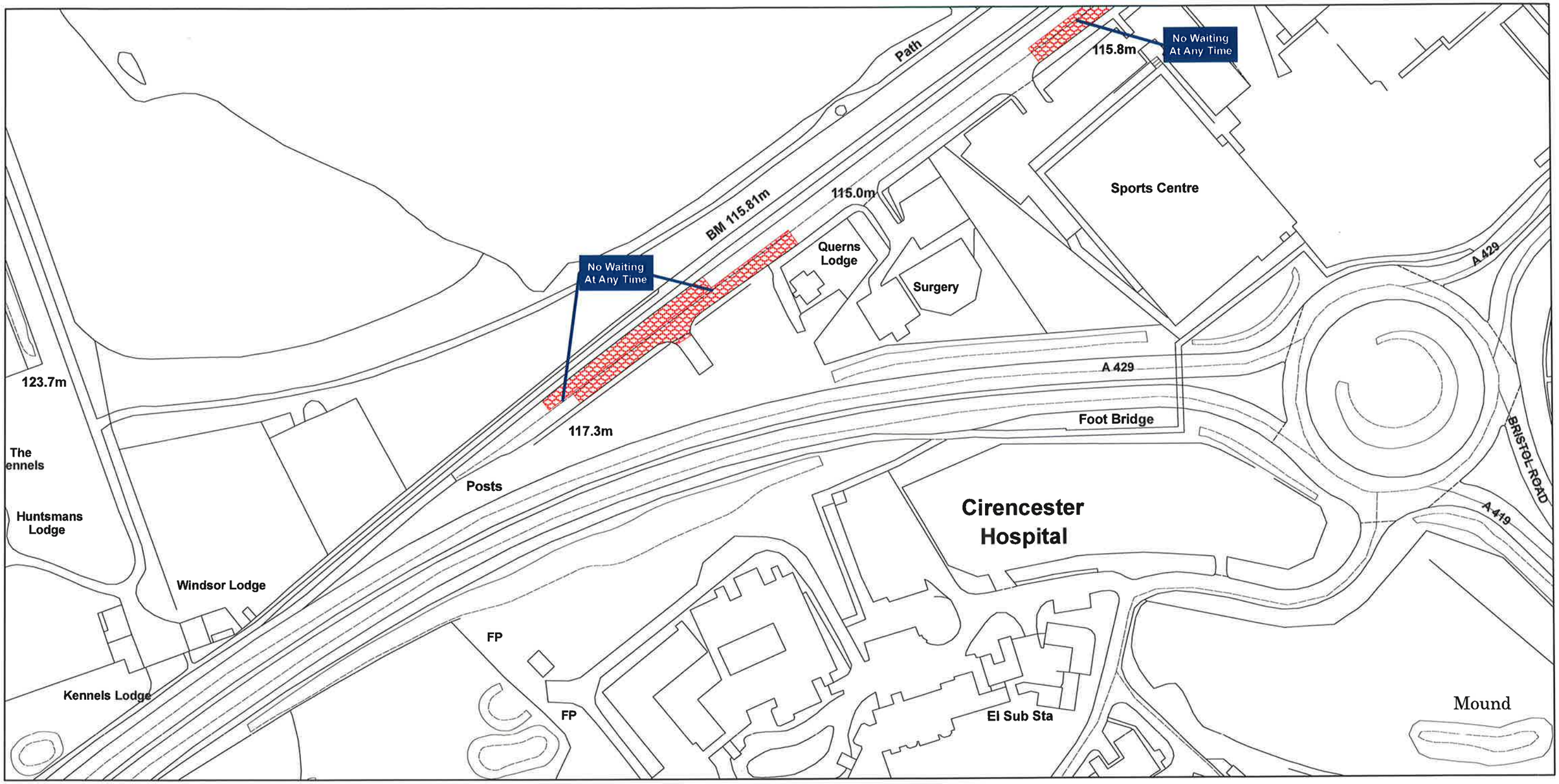

SCALE - 1:1250

Gloucestershire County Council (The District of Cotswold) (Prohibition and Restriction of Waiting and Loading and Parking Places) (Consolidation) Order 2007

Gloucestershire COUNTY COUNCIL

Director of Law and Administration

Gloucestershire County Council
Environment Directorate
Shire Hall
Bearland
Gloucester
GL1 2TH

Produced from Ordnance Survey 1:1250 mapping with permission of the Controller of Her Majesty's Stationery Office © Crown Copyright. Licence No. 100019134 2007. Unauthorised reproduction infringes Crown Copyright and may lead to prosecution or civil proceedings.

AREA CODE: CV 207

CV 207

SHEET REVISION NUMBER - 1

SHEET ACTIVE FROM - 5th November 2007

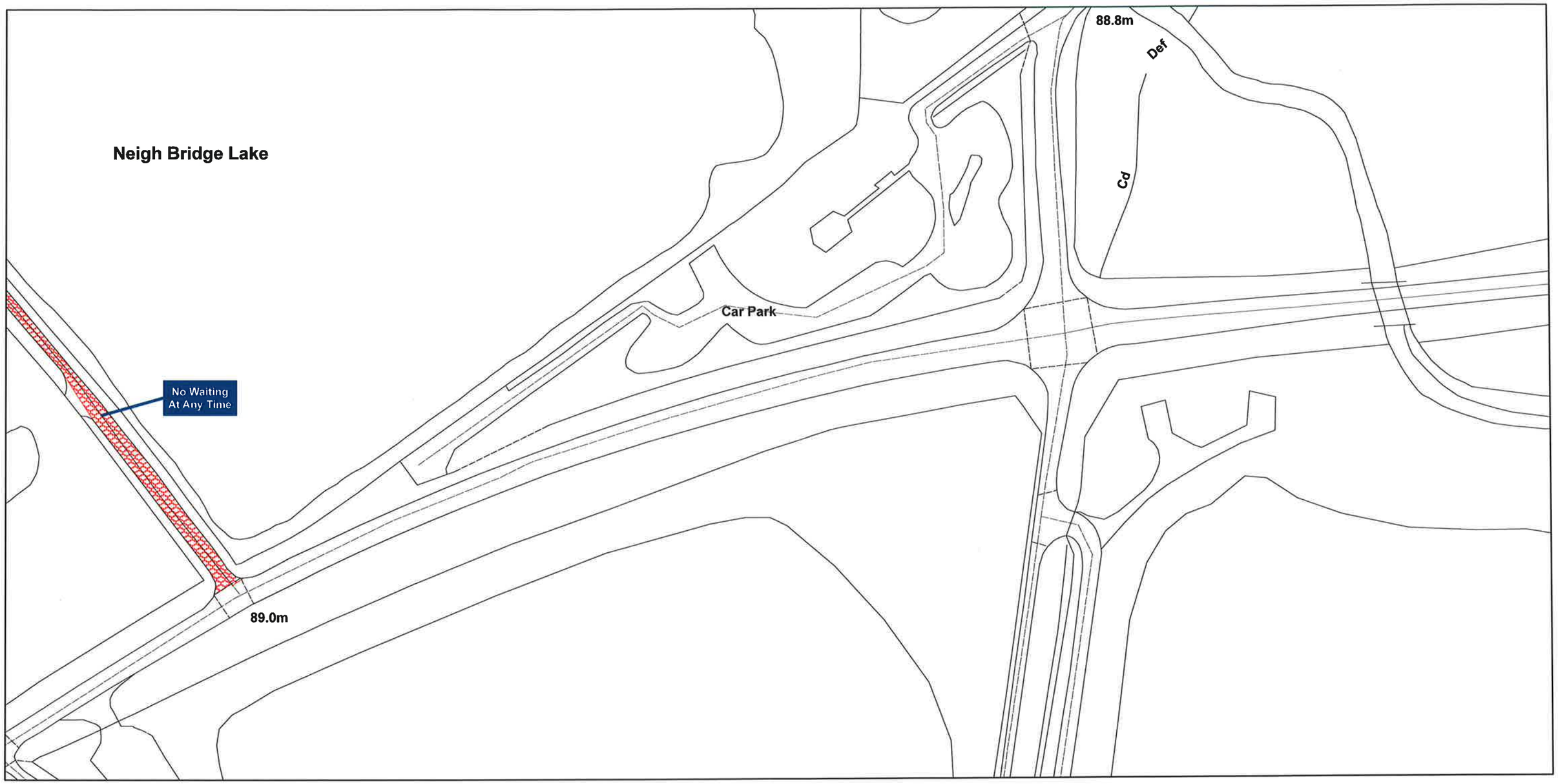

SCALE - 1:1250

Gloucestershire County Council (The District of Cotswold) (Prohibition and Restriction of Waiting and Loading and Parking Places) (Consolidation) Order 2007

Gloucestershire
COUNTY COUNCIL

Director of
Law and Administration

Gloucestershire County Council
Environment Directorate
Shire Hall
Bearland
Gloucester
GL1 2TH

Produced from Ordnance Survey 1:1250 mapping with permission of the Controller of Her Majesty's Stationery Office © Crown Copyright. Licence No. 100019134 2007. Unauthorised reproduction infringes Crown Copyright and may lead to prosecution or civil proceedings.

AREA CODE: CW 175

CW 175

SHEET REVISION NUMBER - 1

SHEET ACTIVE FROM - 5th November 2007

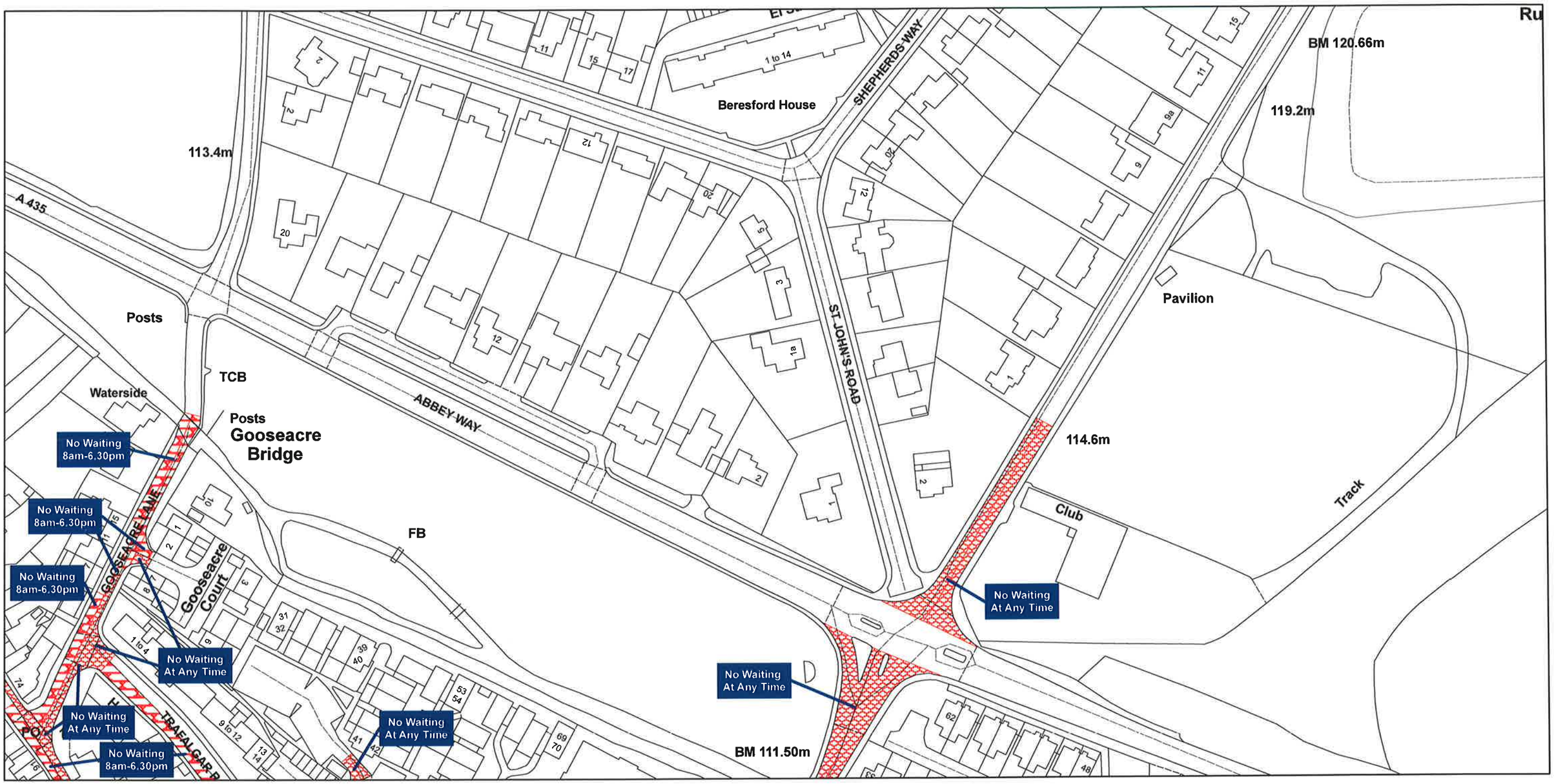

SCALE - 1:1250

N

Gloucestershire County Council (The District of Cotswold) (Prohibition and Restriction of Waiting and Loading and Parking Places) (Consolidation) Order 2007

Gloucestershire COUNTY COUNCIL

Director of Law and Administration

Gloucestershire County Council
Environment Directorate
Shire Hall
Bearland
Gloucester
GL1 2TH

Produced from Ordnance Survey 1:1250 mapping with permission of the Controller of Her Majesty's Stationery Office © Crown Copyright. Licence No. 100019134 2007. Unauthorised reproduction infringes Crown Copyright and may lead to prosecution or civil proceedings.

AREA CODE: CW 176

CW 176

SHEET REVISION NUMBER - 2

SHEET ACTIVE FROM - 2nd April 2009

SCALE - 1:1250

Gloucestershire County Council (The District of Cotswold) (Prohibition and Restriction of Waiting and Loading and Parking Places) (Consolidation) Order 2008

Gloucestershire COUNTY COUNCIL

G.M. Parkinson

3493

Gloucestershire County Council
Environment Directorate
Shire Hall
Bearland
Gloucester
GL1 2TH

File 43487

Produced from Ordnance Survey 1:1250 mapping with permission of the Controller of Her Majesty's Stationery Office © Crown Copyright. Licence No. 100019134 2007. Unauthorised reproduction infringes Crown Copyright and may lead to prosecution or civil proceedings.

AREA CODE: CW 177

CW 177

SHEET REVISION NUMBER - 3a

SHEET ACTIVE FROM - 15th December 2016

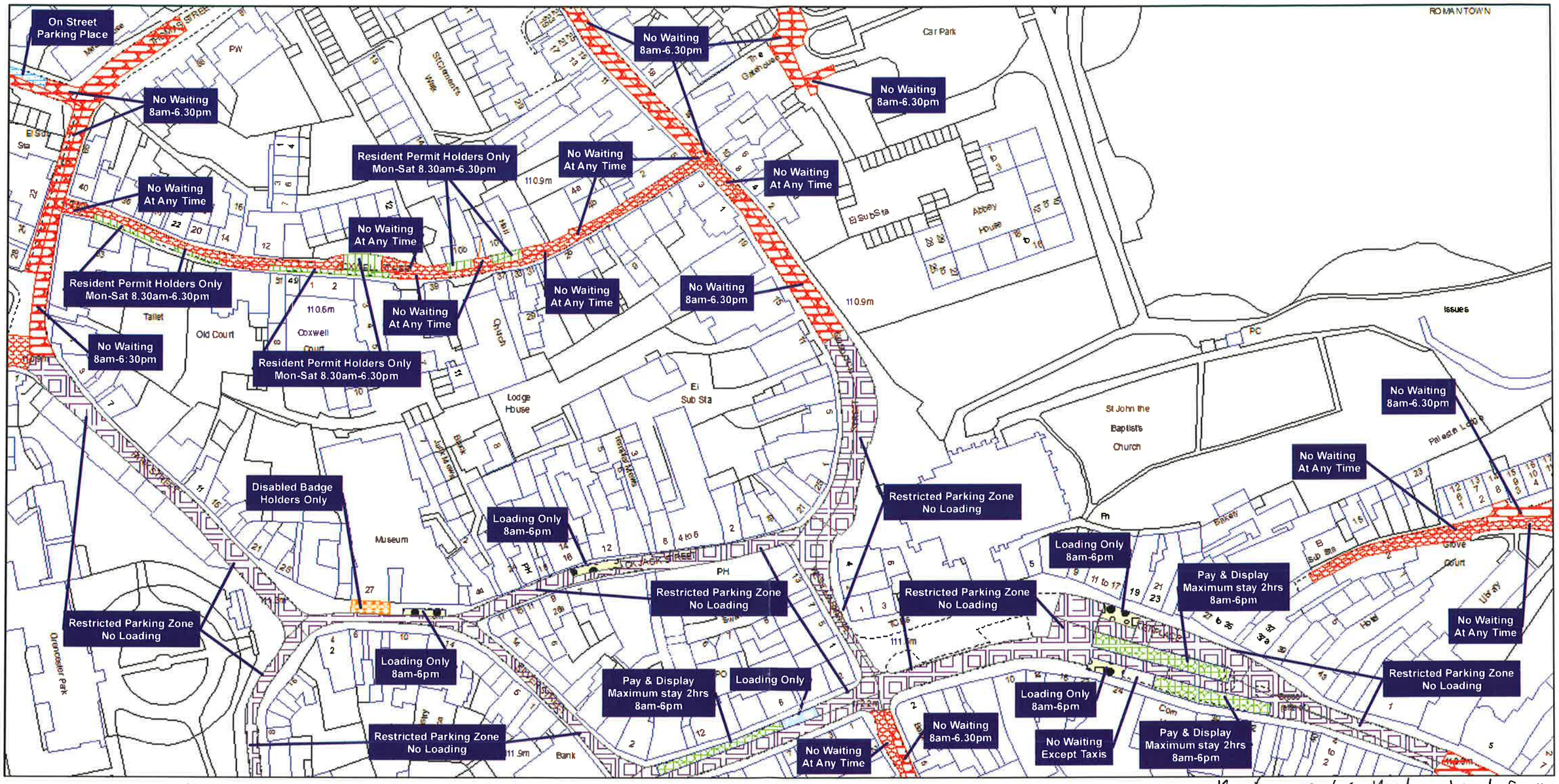

N

SCALE - 1:1250

Gloucestershire County Council (The District of Cotswold) (Prohibition and Restriction of Waiting and Loading and Parking Places) Amendment (Consolidation) Order 2008

Gloucestershire COUNTY COUNCIL

K. Farmer for Head of Legal Services

Gloucestershire County Council
Shire Hall
Bearland
Gloucester
GL1 2TH

Ref:- 61335

© Crown Copyright and database rights 2013, Ordnance Survey 100019134

You are not permitted to copy, sub-license, distribute or sell any of this data to third parties in any form

AREA CODE: CW 178

CW 178

SHEET REVISION NUMBER - 3.

SHEET ACTIVE FROM - 15th December 2016

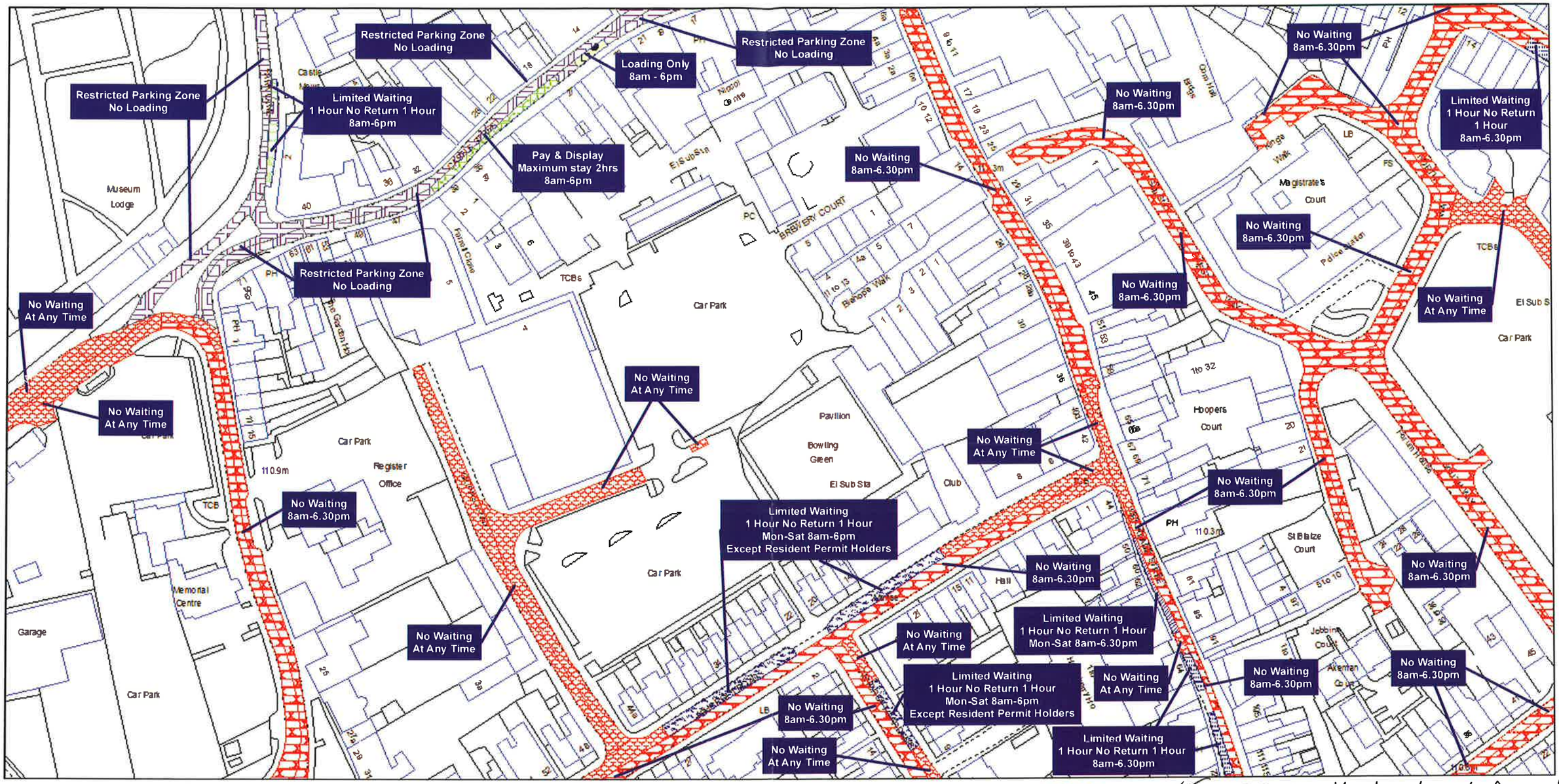

SCALE - 1:1250

N

Gloucestershire County Council (The District of Cotswold) (Prohibition and Restriction of Waiting and Loading and Parking Places) Amendment (Consolidation) Order 2008

Gloucestershire
COUNTY COUNCIL

K. Farmer for Head of Legal Services

Gloucestershire County Council
Shire Hall
Bearland
Gloucester
GL1 2TH

Ref:- 61335

© Crown Copyright and database rights 2013, Ordnance Survey 100019134

You are not permitted to copy, sub-license, distribute or sell any of this data to third parties in any form

AREA CODE: CW 181

CW 181

SHEET REVISION NUMBER - 1

SHEET ACTIVE FROM - 5th November 2007

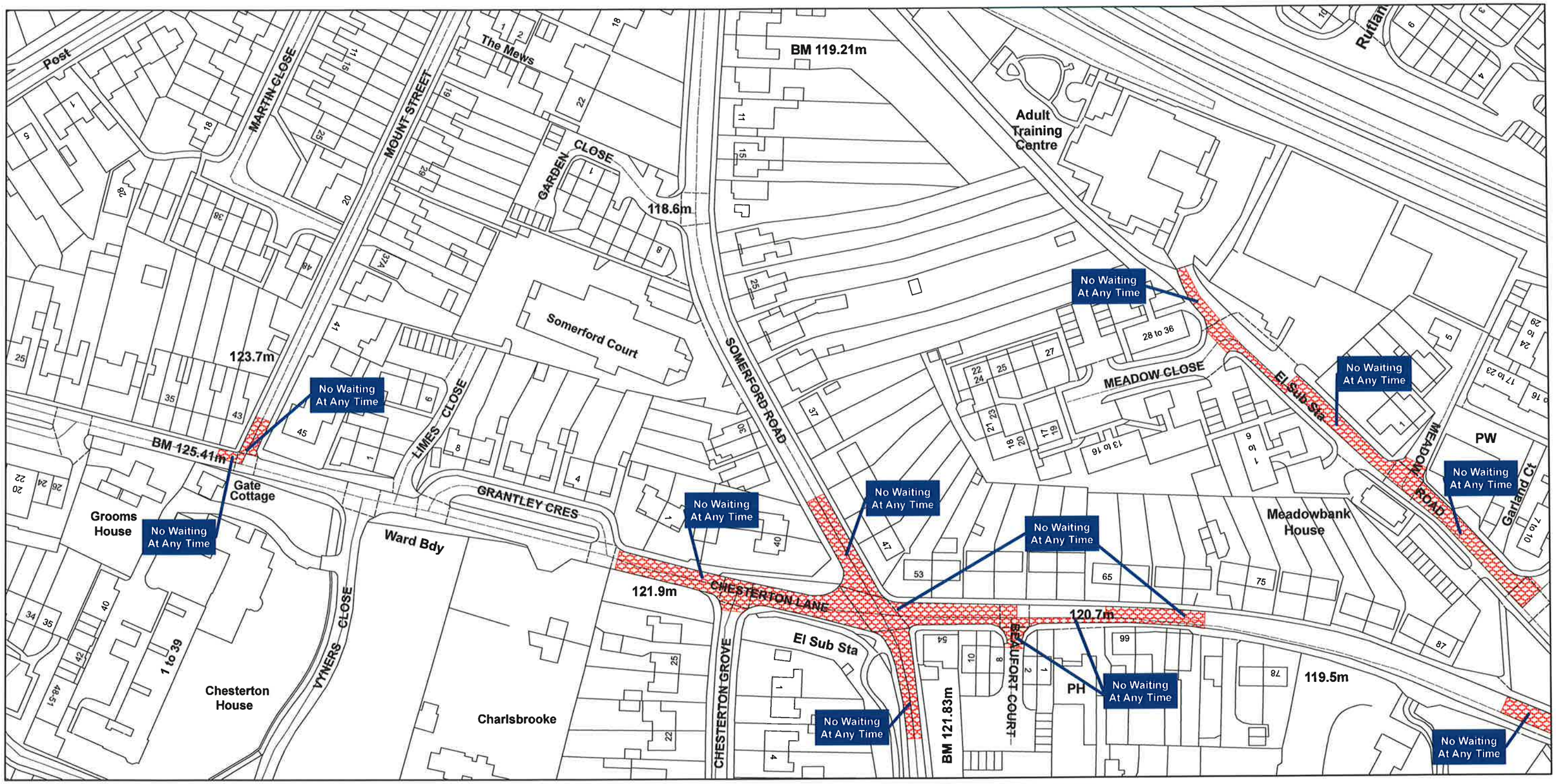

SCALE - 1:1250

N

Gloucestershire County Council (The District of Cotswold) (Prohibition and Restriction of Waiting and Loading and Parking Places) (Consolidation) Order 2007

Gloucestershire COUNTY COUNCIL

Director of Law and Administration

Gloucestershire County Council
Environment Directorate
Shire Hall
Bearland
Gloucester
GL1 2TH

Produced from Ordnance Survey 1:1250 mapping with permission of the Controller of Her Majesty's Stationery Office © Crown Copyright. Licence No. 100019134 2007. Unauthorised reproduction infringes Crown Copyright and may lead to prosecution or civil proceedings.

AREA CODE: CW 197

CW 197

SHEET REVISION NUMBER - ~~2~~ 1

SHEET ACTIVE FROM - 8th February 2010

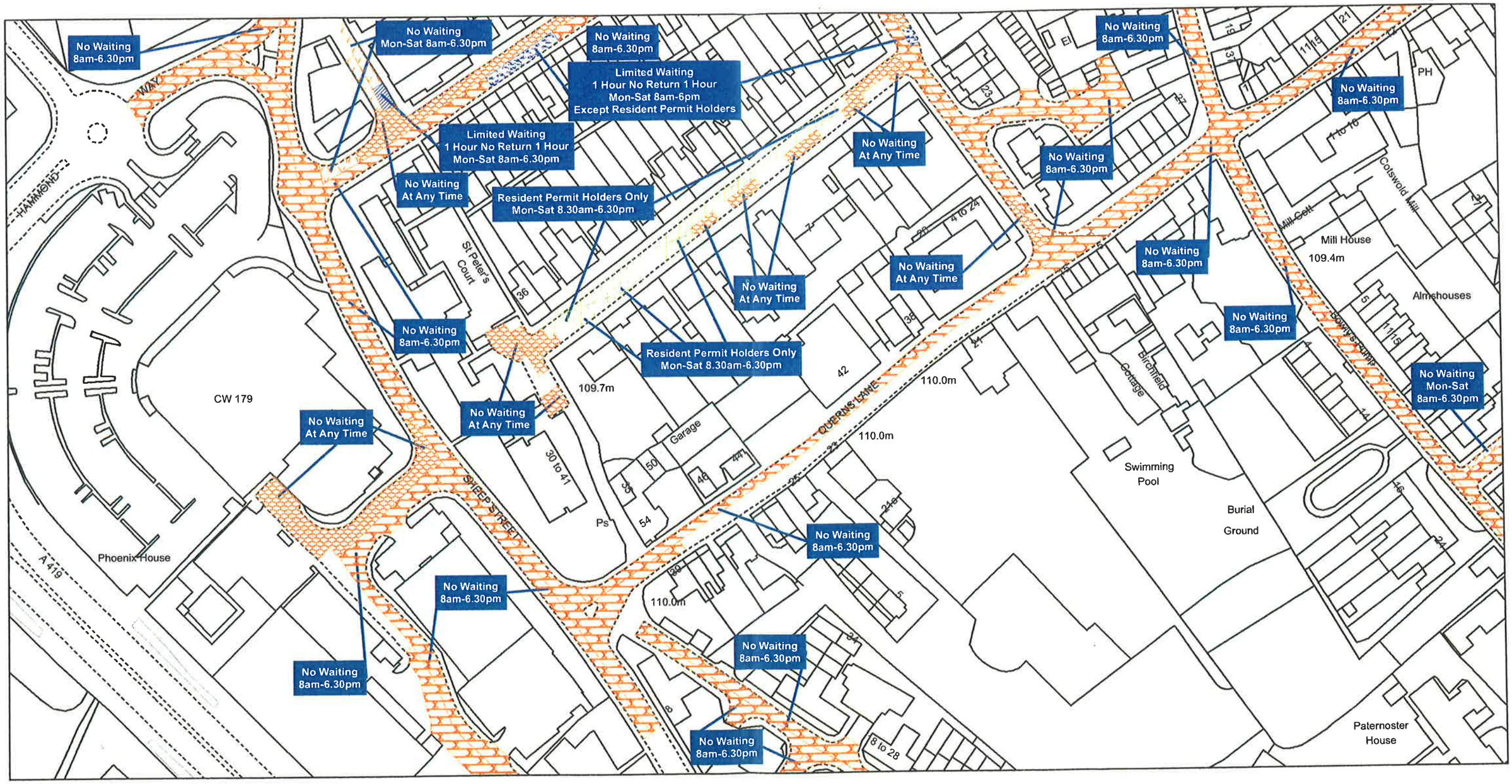

SCALE - 1:1250

Gloucestershire County Council (The District of Cotswold) (Prohibition and Restriction of Waiting and Loading and Parking Places) (Consolidation) Order 2007

Gloucestershire COUNTY COUNCIL

G.M. Parkinson
for Director of
Law and Administration

Gloucestershire County Council
Environment Directorate
Shire Hall
Bearland
Gloucester
GL1 2TH

File 44834

Produced from Ordnance Survey 1:1250 mapping with permission of the Controller of Her Majesty's Stationery Office © Crown Copyright. Licence No. 100019134 2007. Unauthorised reproduction infringes Crown Copyright and may lead to prosecution or civil proceedings.

AREA CODE: CW 200

CW 200

SHEET REVISION NUMBER - 1

SHEET ACTIVE FROM - 5th November 2007

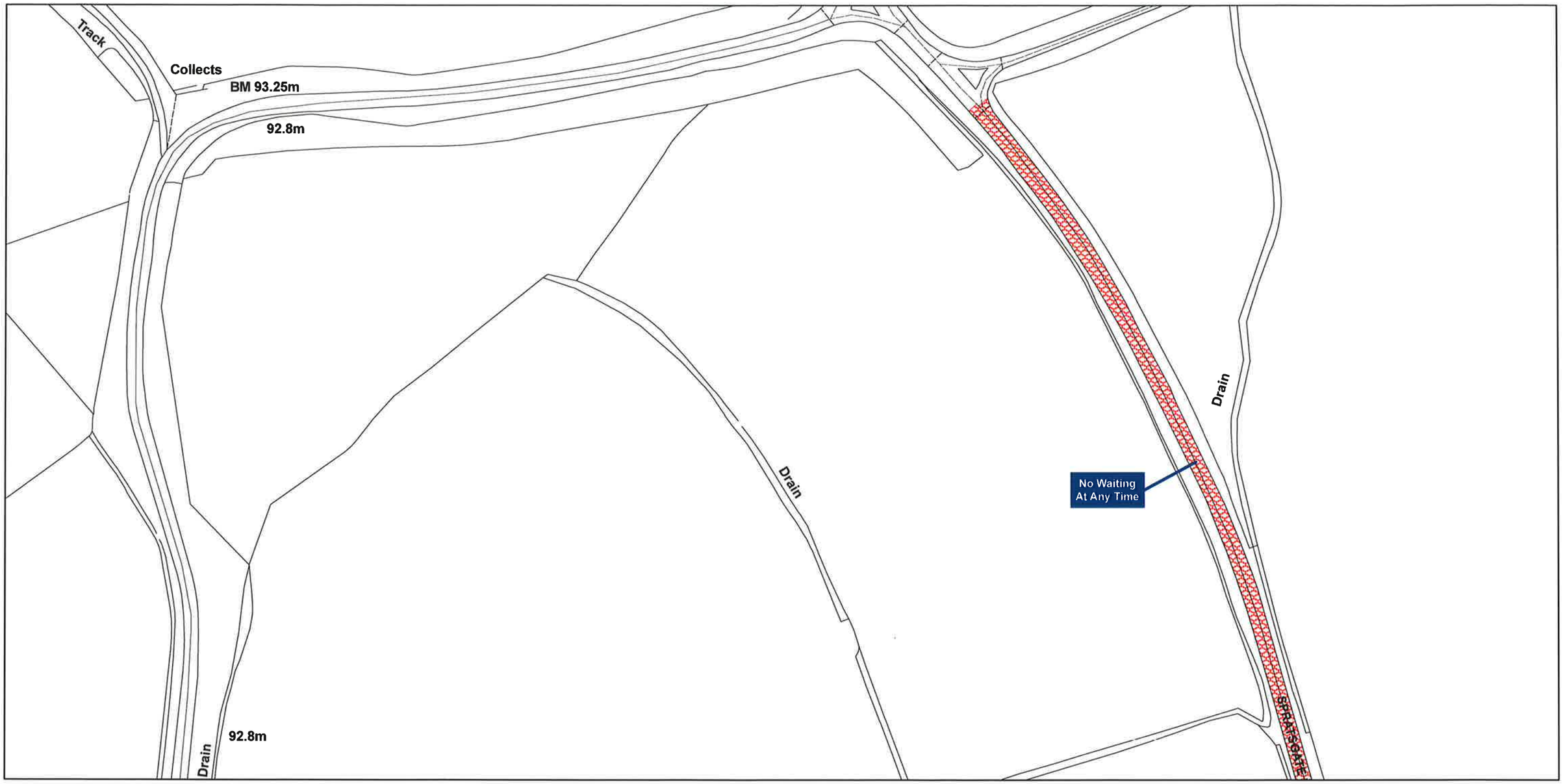

N

SCALE - 1:1250

Gloucestershire County Council (The District of Cotswold) (Prohibition and Restriction of Waiting and Loading and Parking Places) (Consolidation) Order 2007

Gloucestershire
COUNTY COUNCIL

Director of
Law and Administration

Gloucestershire County Council
Environment Directorate
Shire Hall
Bearland
Gloucester
GL1 2TH

Produced from Ordnance Survey 1:1250 mapping with permission of the Controller of Her Majesty's Stationery Office © Crown Copyright. Licence No. 100019134 2007. Unauthorised reproduction infringes Crown Copyright and may lead to prosecution or civil proceedings.

AREA CODE: CW 201

CW 201

SHEET REVISION NUMBER - 1

SHEET ACTIVE FROM - 5th November 2007

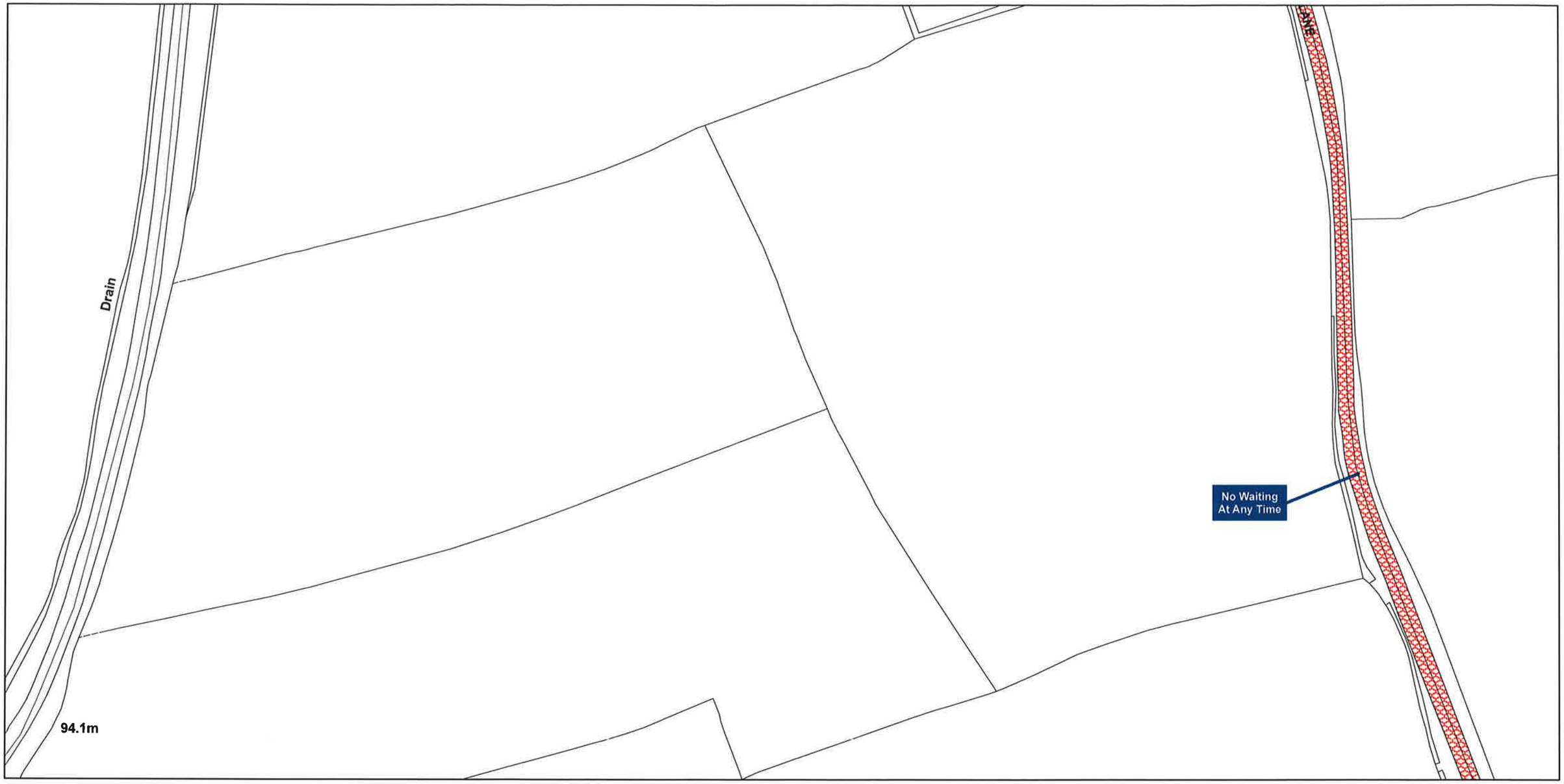

SCALE - 1:1250

N

Gloucestershire County Council (The District of Cotswold) (Prohibition and Restriction of Waiting and Loading and Parking Places) (Consolidation) Order 2007

Gloucestershire
COUNTY COUNCIL

R. Director of
Law and Administration

Gloucestershire County Council
Environment Directorate
Shire Hall
Bearland
Gloucester
GL1 2TH

Produced from Ordnance Survey 1:1250 mapping with permission of the Controller of Her Majesty's Stationery Office © Crown Copyright. Licence No. 100019134 2007. Unauthorised reproduction infringes Crown Copyright and may lead to prosecution or civil proceedings.

AREA CODE: CW 202

CW 202

SHEET REVISION NUMBER - 1

SHEET ACTIVE FROM - 5th November 2007

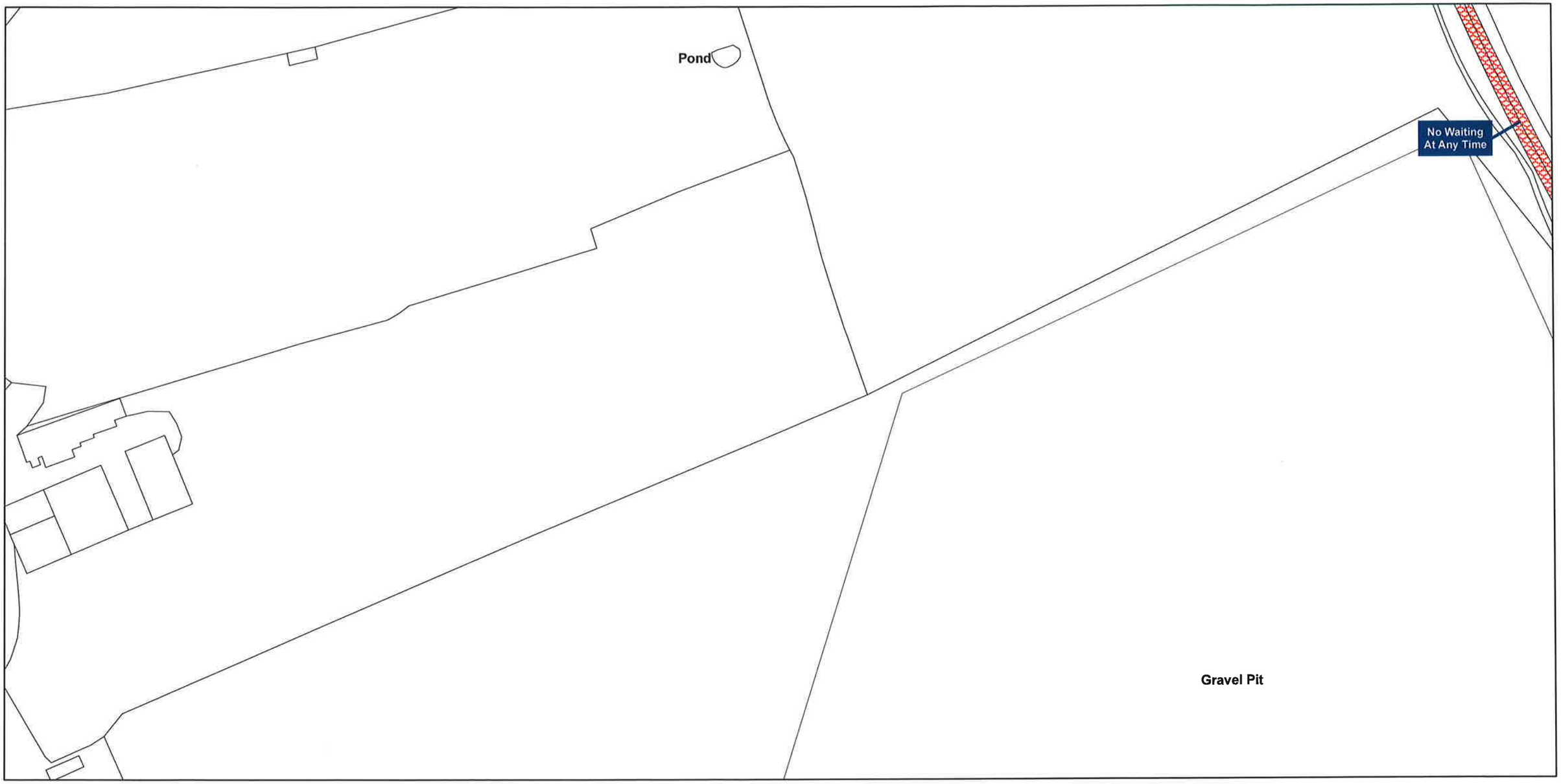

SCALE - 1:1250

N

Gloucestershire County Council (The District of Cotswold) (Prohibition and Restriction of Waiting and Loading and Parking Places) (Consolidation) Order 2007

Gloucestershire
COUNTY COUNCIL

Director of
Law and Administration

Gloucestershire County Council
Environment Directorate
Shire Hall
Bearland
Gloucester
GL1 2TH

Produced from Ordnance Survey 1:1250 mapping with permission of the Controller of Her Majesty's Stationery Office © Crown Copyright. Licence No. 100019134 2007. Unauthorised reproduction infringes Crown Copyright and may lead to prosecution or civil proceedings.

AREA CODE: CW 205

CW 205

SHEET REVISION NUMBER - 1

SHEET ACTIVE FROM - 5th November 2007

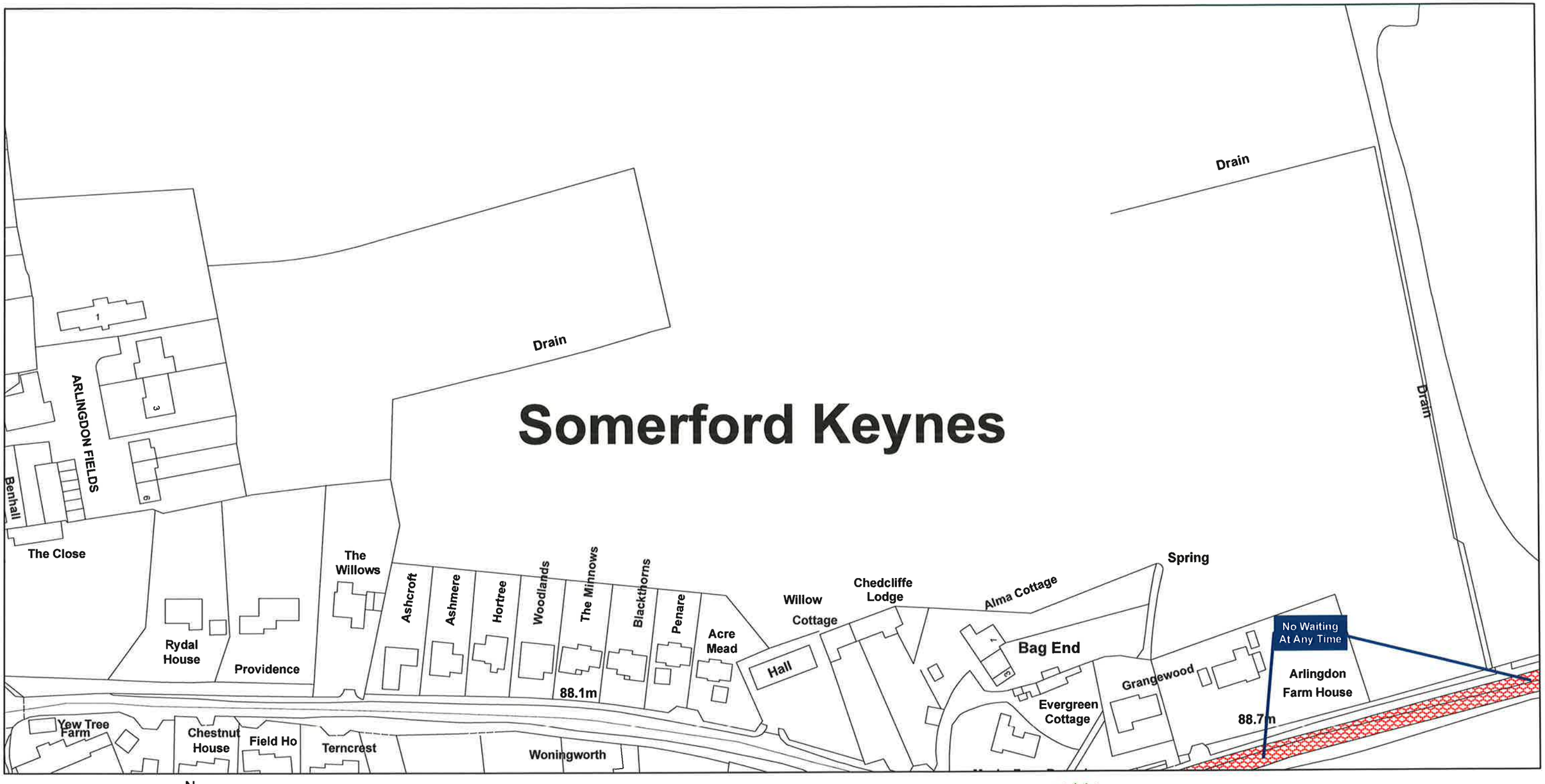

SCALE - 1:1250

N

Gloucestershire County Council (The District of Cotswold) (Prohibition and Restriction of Waiting and Loading and Parking Places) (Consolidation) Order 2007

Gloucestershire COUNTY COUNCIL

Director of Law and Administration

Gloucestershire County Council
Environment Directorate
Shire Hall
Bearland
Gloucester
GL1 2TH

Produced from Ordnance Survey 1:1250 mapping with permission of the Controller of Her Majesty's Stationery Office © Crown Copyright. Licence No. 100019134 2007. Unauthorised reproduction infringes Crown Copyright and may lead to prosecution or civil proceedings.

AREA CODE: CW 206

CW 206

SHEET REVISION NUMBER - 1

SHEET ACTIVE FROM - 5th November 2007

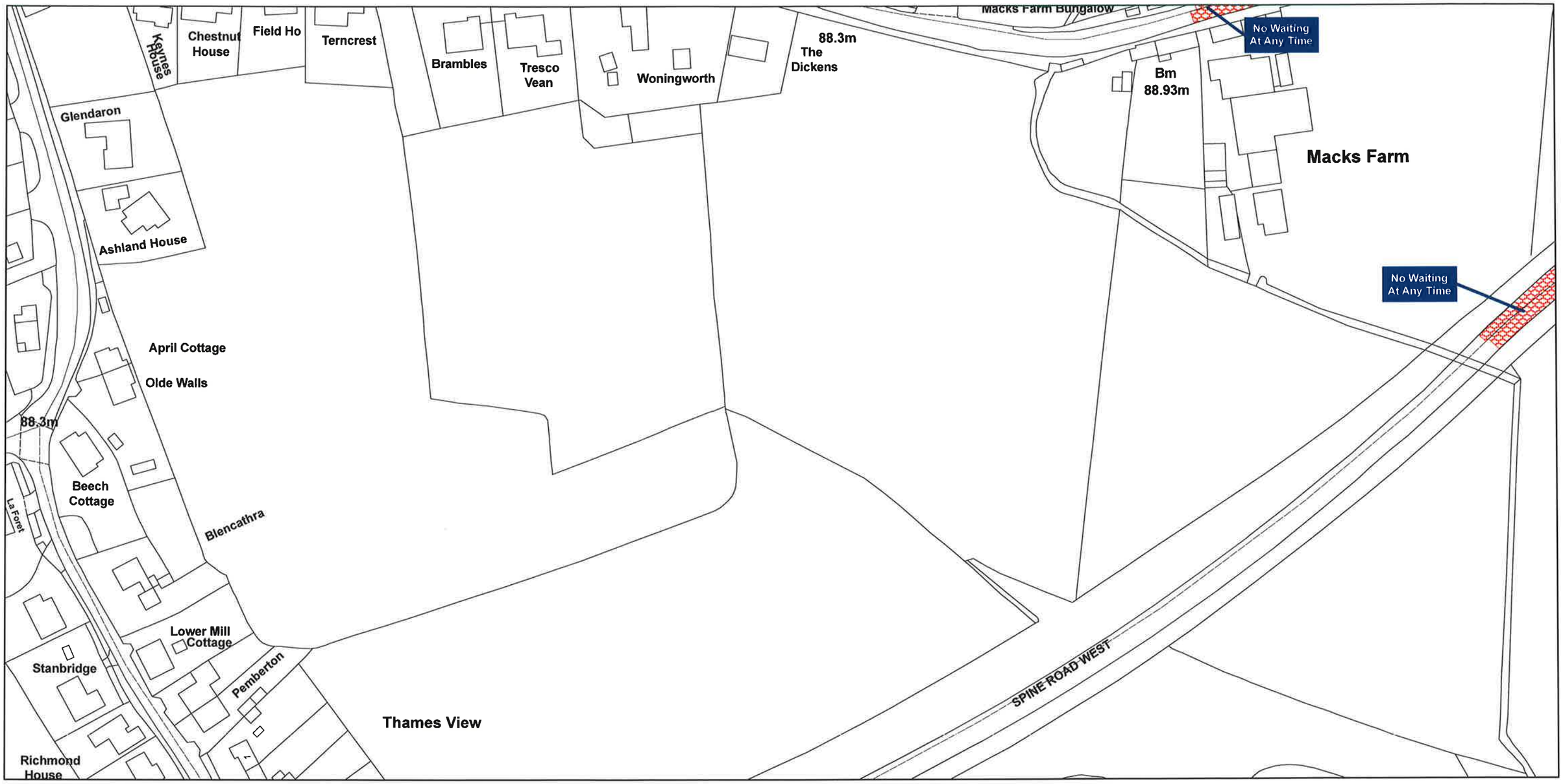

SCALE - 1:1250

Gloucestershire County Council (The District of Cotswold) (Prohibition and Restriction of Waiting and Loading and Parking Places) (Consolidation) Order 2007

Gloucestershire COUNTY COUNCIL

R. Director of Law and Administration

Gloucestershire County Council
Environment Directorate
Shire Hall
Bearland
Gloucester
GL1 2TH

Produced from Ordnance Survey 1:1250 mapping with permission of the Controller of Her Majesty's Stationery Office © Crown Copyright. Licence No. 100019134 2007. Unauthorised reproduction infringes Crown Copyright and may lead to prosecution or civil proceedings.

AREA CODE: CX 177

CX 177

SHEET REVISION NUMBER - 3

SHEET ACTIVE FROM - 24th January 2013

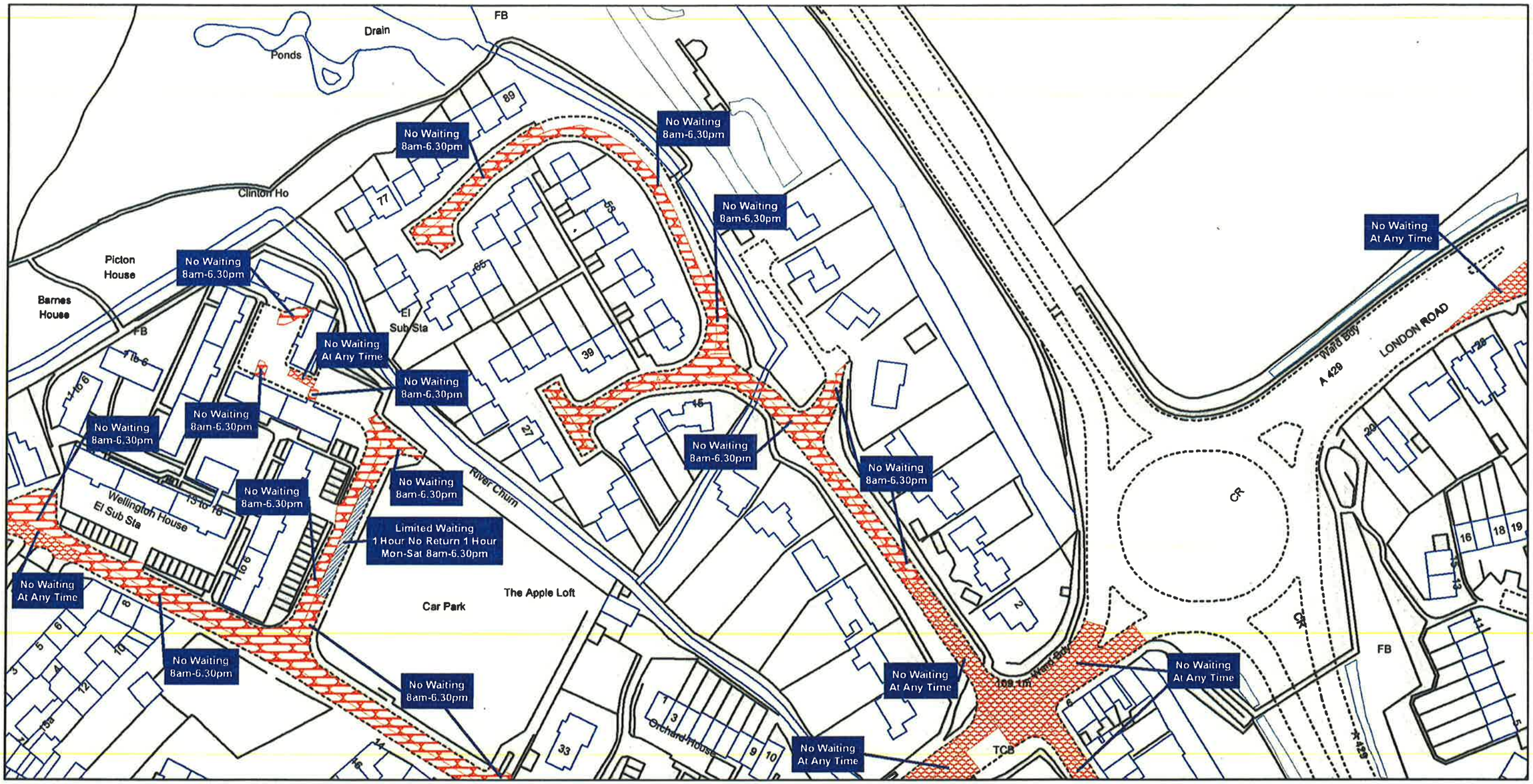

Ref:-50028

SCALE - 1:1250

N

Gloucestershire County Council (The District of Cotswold) (Prohibition and Restriction of Waiting and Loading and Parking Places) Amendment (Consolidation) Order 2008

Gloucestershire COUNTY COUNCIL

Director of Law and Administration

Gloucestershire County Council
Shire Hall
Bearland
Gloucester
GL1 2TH

Produced from Ordnance Survey 1:1250 mapping with permission of the Controller of Her Majesty's Stationery Office © Crown Copyright and database right 2011. Ordnance Survey 100019134. Unauthorised reproduction infringes Crown Copyright and may lead to prosecution or civil proceedings.

AREA CODE: CX 178

CX 178

SHEET REVISION NUMBER - 2

SHEET ACTIVE FROM - 28th October 2010

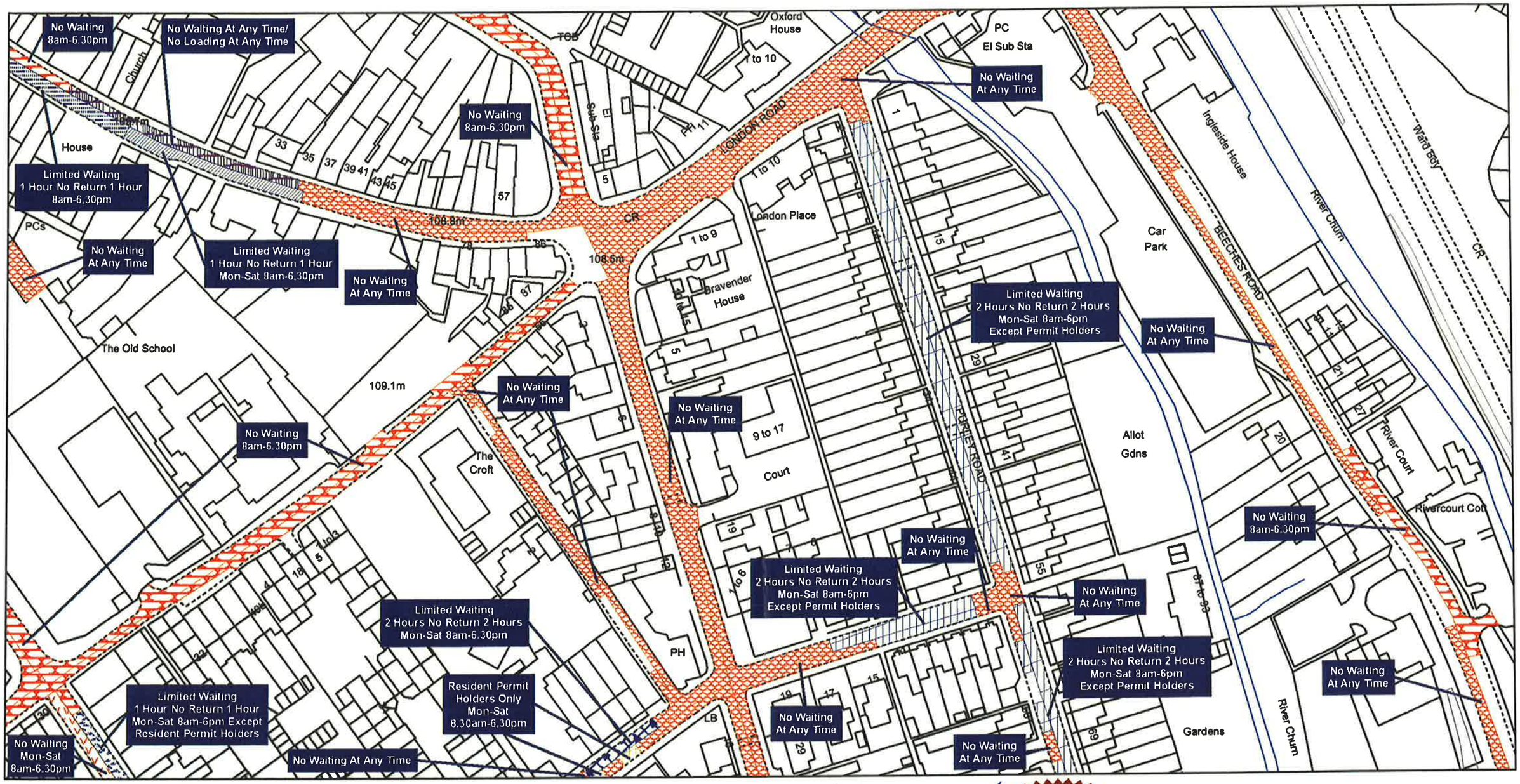

SCALE - 1:1250

N

Gloucestershire County Council (The District of Cotswold) (Prohibition and Restriction of Waiting and Loading and Parking Places) Amendment (Consolidation) Order 2008

C. A. L Wray

Director of Law and Administration

Gloucestershire County Council
Environment Directorate
Shire Hall
Bearland
Gloucester
GL1 2TH

File 46131

Produced from Ordnance Survey 1:1250 mapping with permission of the Controller of Her Majesty's Stationery Office © Crown Copyright. Licence No. 100019134 2007. Unauthorised reproduction infringes Crown Copyright and may lead to prosecution or civil proceedings.

48814.

AREA CODE: CX 179

CX 179

SHEET REVISION NUMBER - 4

SHEET ACTIVE FROM - 9th February 2012

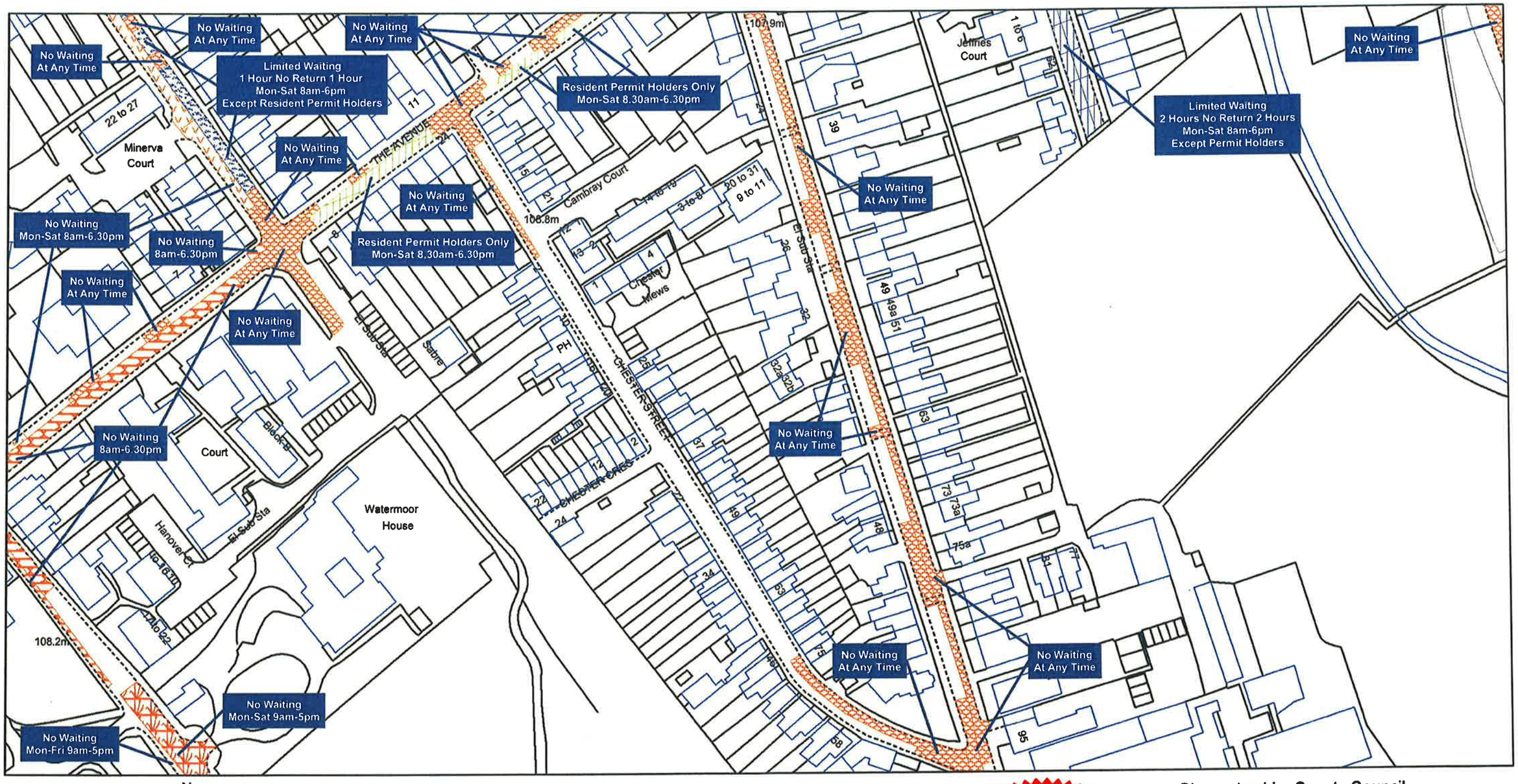

N

SCALE - 1:1250

Gloucestershire County Council (The District of Cotswold) (Prohibition and Restriction of Waiting and Loading and Parking Places) Amendment (Consolidation) Order 2008

Gloucestershire COUNTY COUNCIL

Director of Law and Administration

7895

Gloucestershire County Council
Environment Directorate
Shire Hall
Bearland
Gloucester
GL1 2TH

Produced from Ordnance Survey 1:1250 mapping with permission of the Controller of Her Majesty's Stationery Office "© Crown Copyright and database right 2011. Ordnance Survey 100019134. Unauthorised reproduction infringes Crown Copyright and may lead to prosecution or civil proceedings.

48814

AREA CODE: CX 180

CX 180

SHEET REVISION NUMBER - 2

SHEET ACTIVE FROM - 9th February 2012

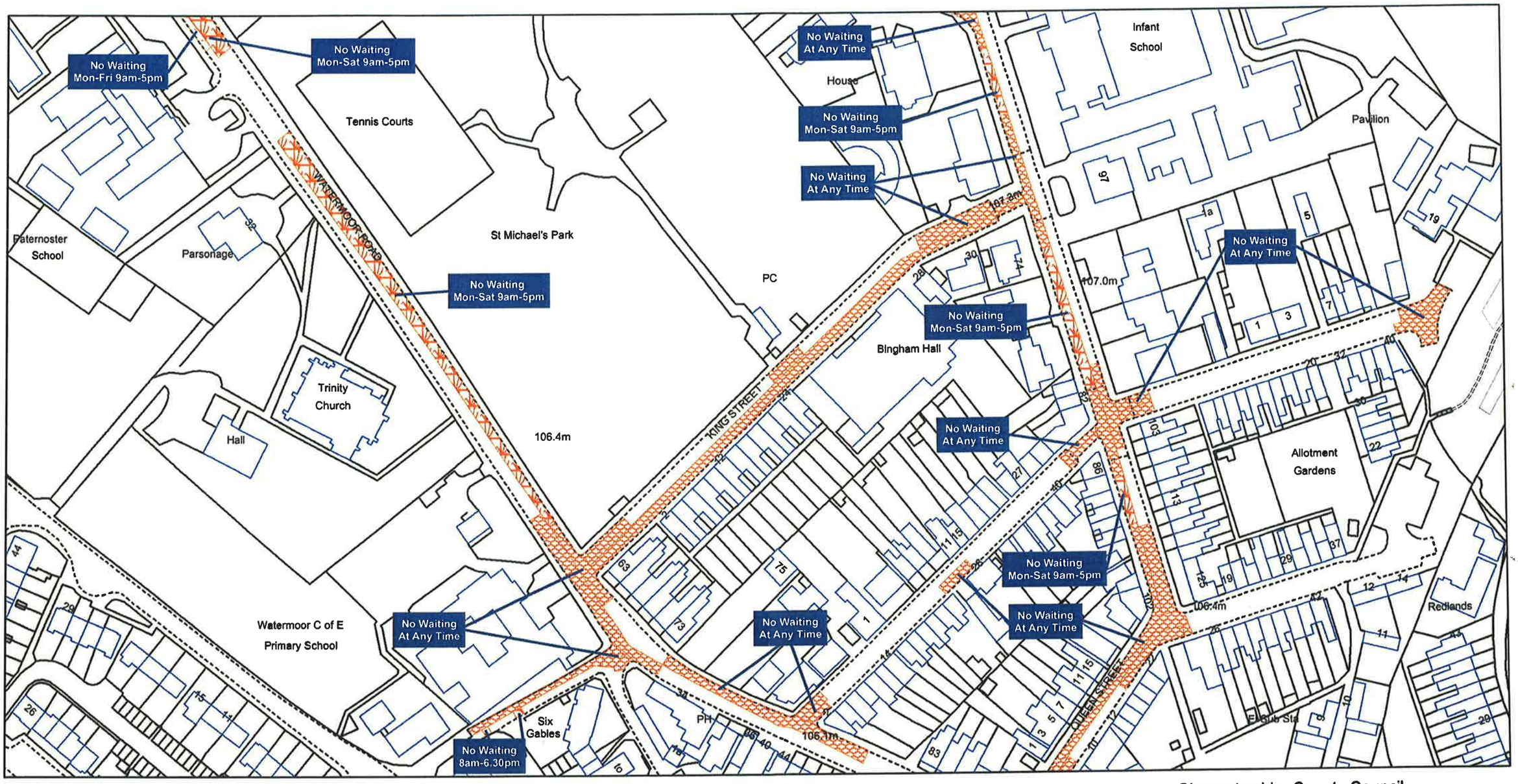

N

SCALE - 1:1250

Gloucestershire County Council (The District of Cotswold) (Prohibition and Restriction of Waiting and Loading and Parking Places) Amendment (Consolidation) Order 2008

Gloucestershire COUNTY COUNCIL

Director of Law and Administration

7894

Gloucestershire County Council
Environment Directorate
Shire Hall
Bearland
Gloucester
GL1 2TH

Produced from Ordnance Survey 1:1250 mapping with permission of the Controller of Her Majesty's Stationery Office "© Crown Copyright and database right 2011. Ordnance Survey 100019134. Unauthorised reproduction infringes Crown Copyright and may lead to prosecution or civil proceedings.

AREA CODE: CX 181

CX 181

SHEET REVISION NUMBER - 1

SHEET ACTIVE FROM - 5th November 2007

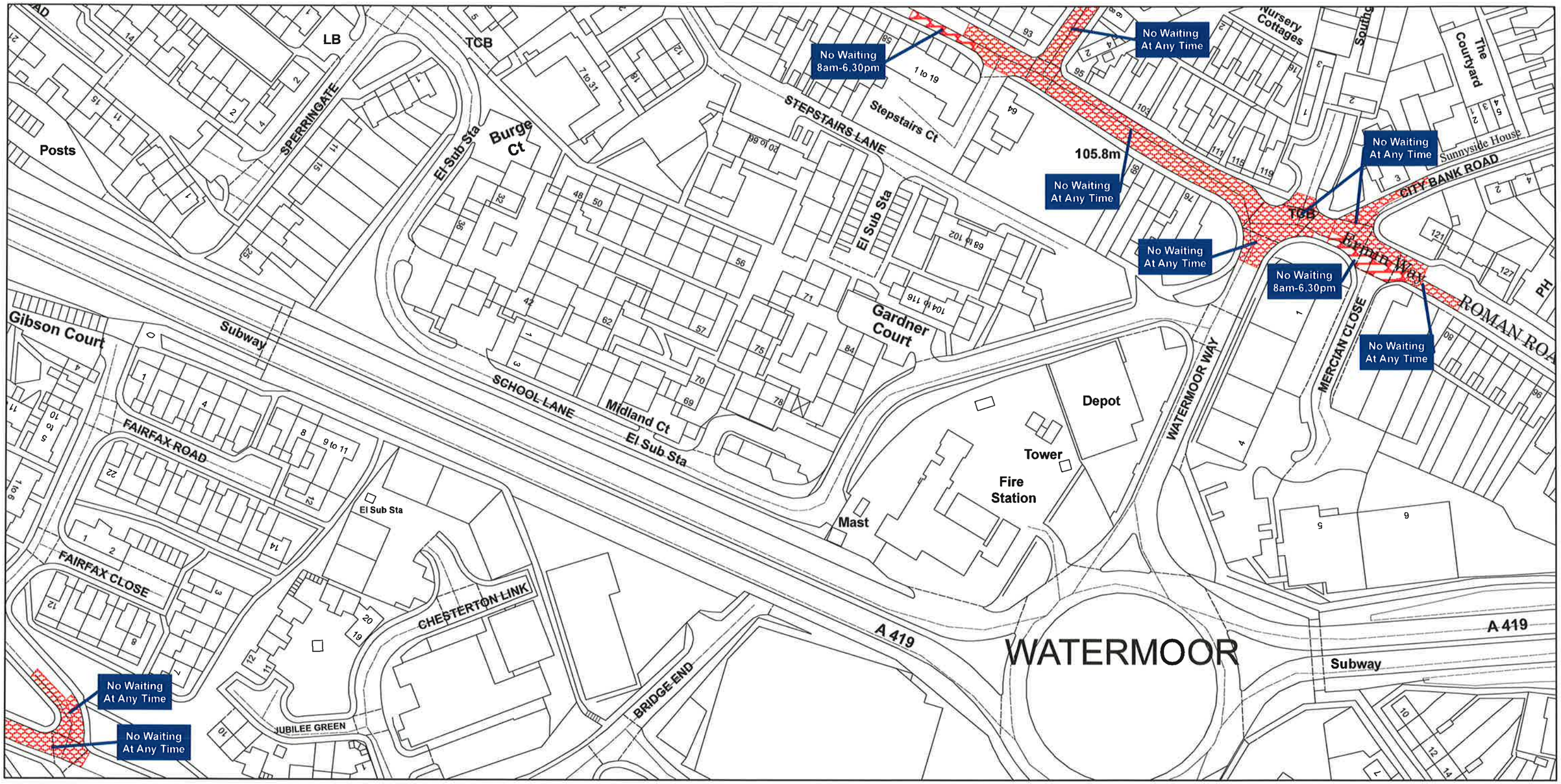

N

SCALE - 1:1250

Gloucestershire County Council (The District of Cotswold) (Prohibition and Restriction of Waiting and Loading and Parking Places) (Consolidation) Order 2007

Gloucestershire COUNTY COUNCIL

R. Director of Law and Administration

Gloucestershire County Council
Environment Directorate
Shire Hall
Bearland
Gloucester
GL1 2TH

Produced from Ordnance Survey 1:1250 mapping with permission of the Controller of Her Majesty's Stationery Office © Crown Copyright. Licence No. 100019134 2007. Unauthorised reproduction infringes Crown Copyright and may lead to prosecution or civil proceedings.

AREA CODE: CX 182

CX 182

SHEET REVISION NUMBER - 1

SHEET ACTIVE FROM - 5th November 2007

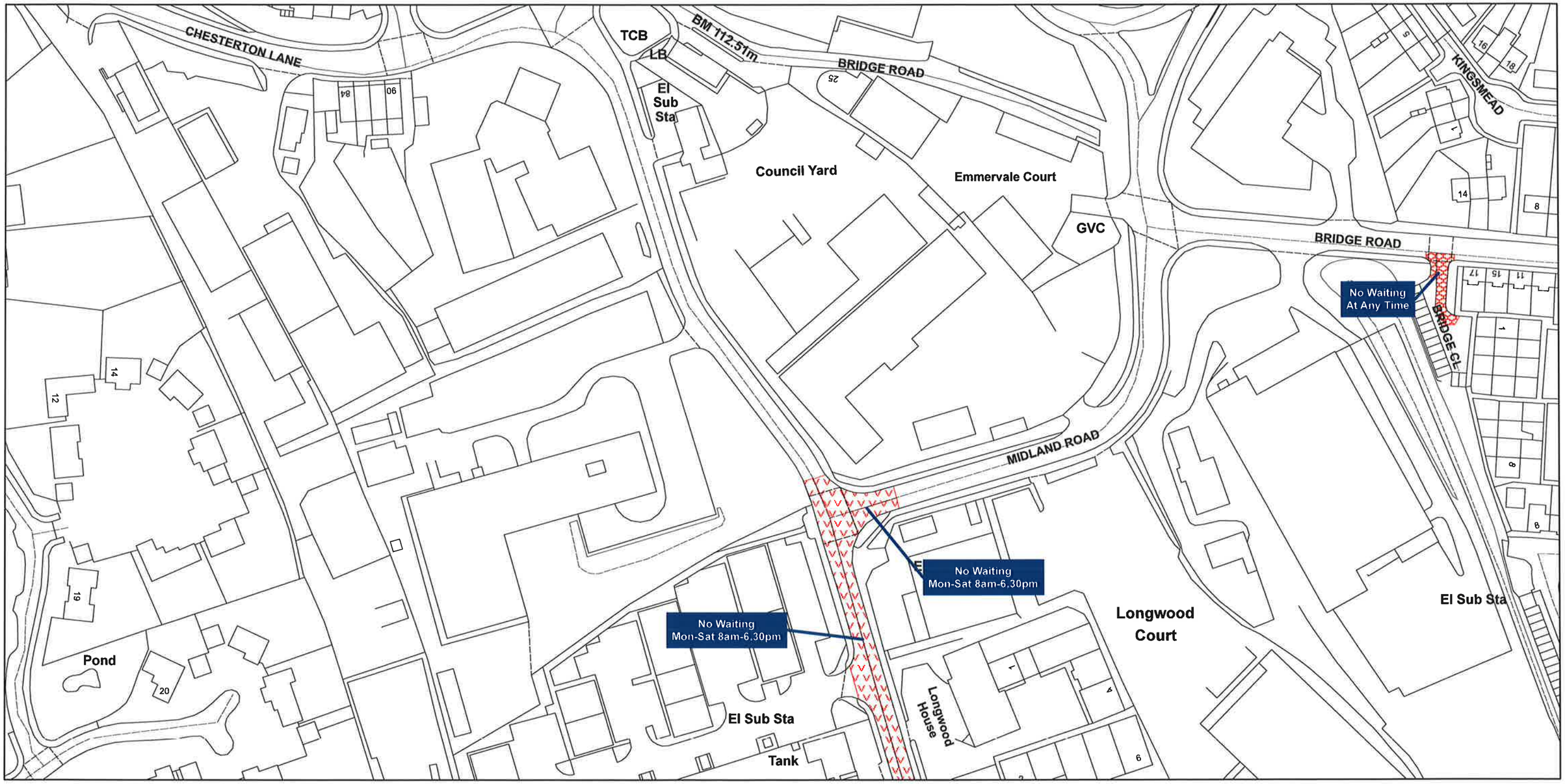

SCALE - 1:1250

Gloucestershire County Council (The District of Cotswold) (Prohibition and Restriction of Waiting and Loading and Parking Places) (Consolidation) Order 2007

Gloucestershire COUNTY COUNCIL

Director of Law and Administration

Gloucestershire County Council
Environment Directorate
Shire Hall
Bearland
Gloucester
GL1 2TH

Produced from Ordnance Survey 1:1250 mapping with permission of the Controller of Her Majesty's Stationery Office © Crown Copyright. Licence No. 100019134 2007. Unauthorised reproduction infringes Crown Copyright and may lead to prosecution or civil proceedings.

AREA CODE: CX 183

CX 183

SHEET REVISION NUMBER - 1

SHEET ACTIVE FROM - 5th November 2007

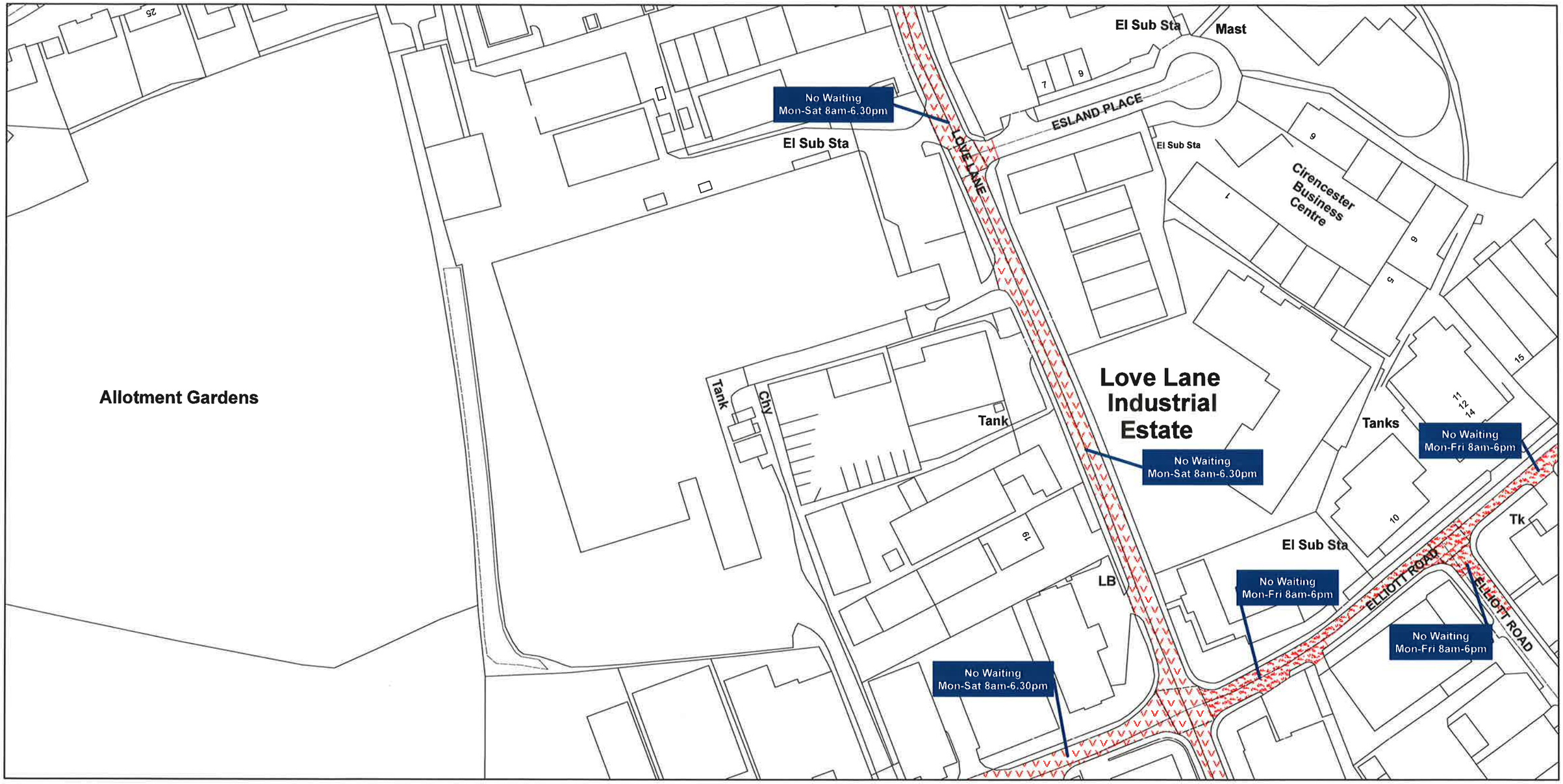

SCALE - 1:1250

N

Gloucestershire County Council (The District of Cotswold) (Prohibition and Restriction of Waiting and Loading and Parking Places) (Consolidation) Order 2007

Gloucestershire
COUNTY COUNCIL

Director of
Law and Administration

Gloucestershire County Council
Environment Directorate
Shire Hall
Bearland
Gloucester
GL1 2TH

Produced from Ordnance Survey 1:1250 mapping with permission of the Controller of Her Majesty's Stationery Office © Crown Copyright. Licence No. 100019134 2007. Unauthorised reproduction infringes Crown Copyright and may lead to prosecution or civil proceedings.

AREA CODE: CX 184

CX 184

SHEET REVISION NUMBER - 1

SHEET ACTIVE FROM - 5th November 2007

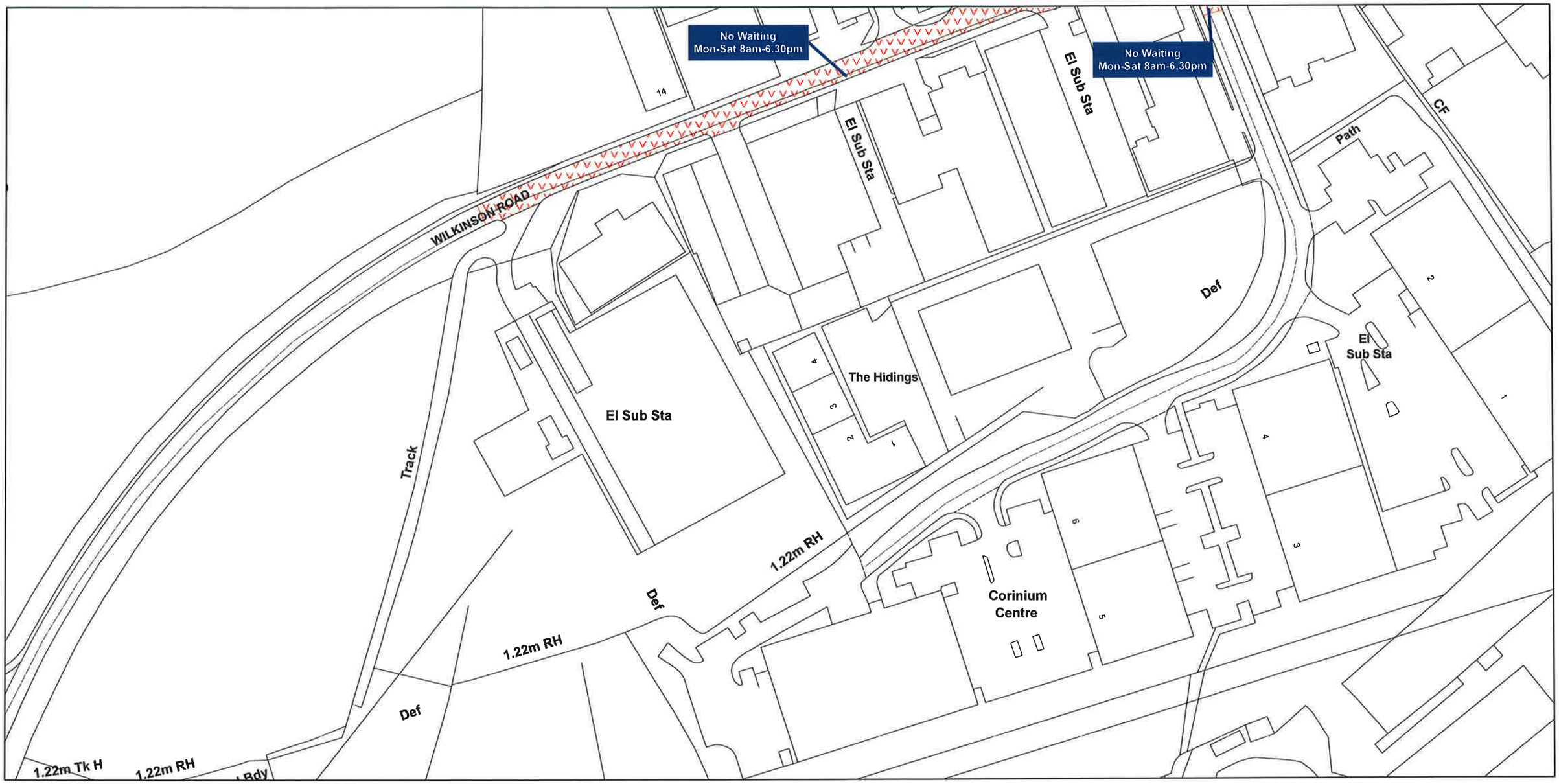

N

SCALE - 1:1250

Gloucestershire County Council (The District of Cotswold) (Prohibition and Restriction of Waiting and Loading and Parking Places) (Consolidation) Order 2007

Gloucestershire
COUNTY COUNCIL

R. Director of
Law and Administration

Gloucestershire County Council
Environment Directorate
Shire Hall
Bearland
Gloucester
GL1 2TH

Produced from Ordnance Survey 1:1250 mapping with permission of the Controller of Her Majesty's Stationery Office © Crown Copyright. Licence No. 100019134 2007. Unauthorised reproduction infringes Crown Copyright and may lead to prosecution or civil proceedings.

AREA CODE: CX 202

CX 202

SHEET REVISION NUMBER - 1

SHEET ACTIVE FROM - 5th November 2007

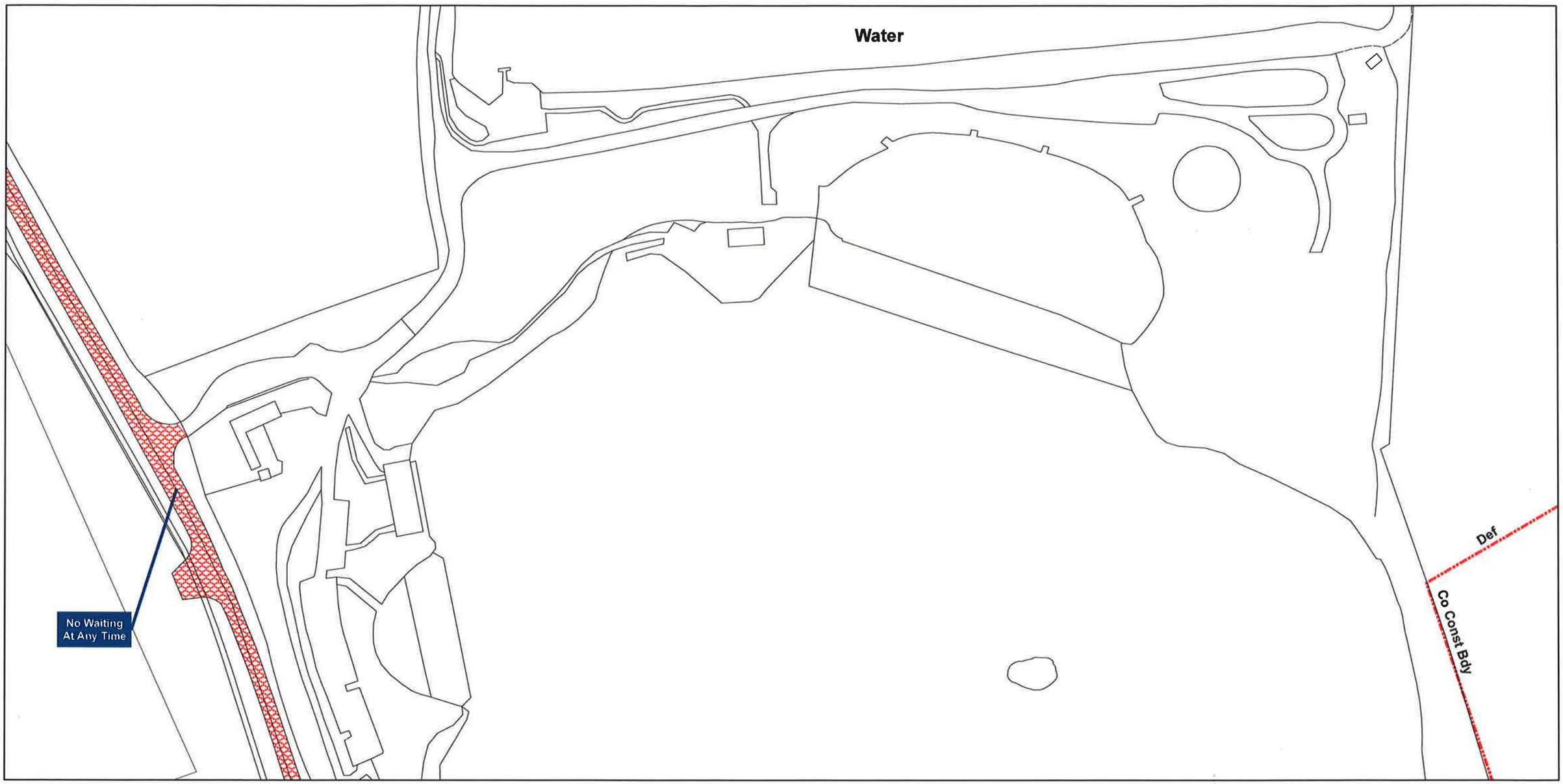

SCALE - 1:1250

N

Gloucestershire County Council (The District of Cotswold) (Prohibition and Restriction of Waiting and Loading and Parking Places) (Consolidation) Order 2007

Gloucestershire
COUNTY COUNCIL

Br Director of
Law and Administration

Gloucestershire County Council
Environment Directorate
Shire Hall
Bearland
Gloucester
GL1 2TH

Produced from Ordnance Survey 1:1250 mapping with permission of the Controller of Her Majesty's Stationery Office © Crown Copyright. Licence No. 100019134 2007. Unauthorised reproduction infringes Crown Copyright and may lead to prosecution or civil proceedings.

AREA CODE: CX 203

CX 203

SHEET REVISION NUMBER - 1

SHEET ACTIVE FROM - 5th November 2007

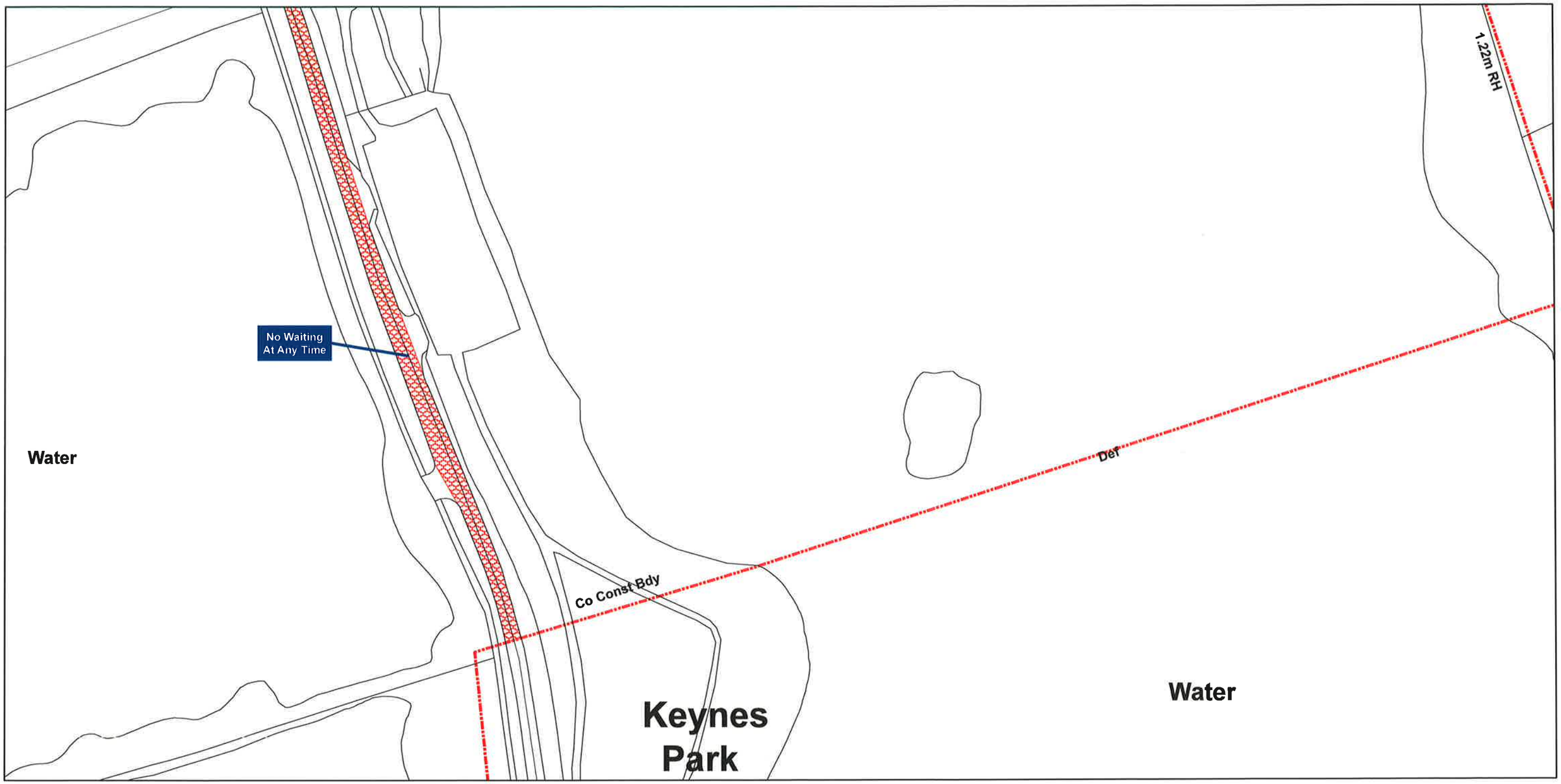

SCALE - 1:1250

N

Gloucestershire County Council (The District of Cotswold) (Prohibition and Restriction of Waiting and Loading and Parking Places) (Consolidation) Order 2007

Gloucestershire
COUNTY COUNCIL

Director of
Law and Administration

Gloucestershire County Council
Environment Directorate
Shire Hall
Bearland
Gloucester
GL1 2TH

Produced from Ordnance Survey 1:1250 mapping with permission of the Controller of Her Majesty's Stationery Office © Crown Copyright. Licence No. 100019134 2007. Unauthorised reproduction infringes Crown Copyright and may lead to prosecution or civil proceedings.

AREA CODE: CX 204

CX 204

SHEET REVISION NUMBER - 1

SHEET ACTIVE FROM - 5th November 2007

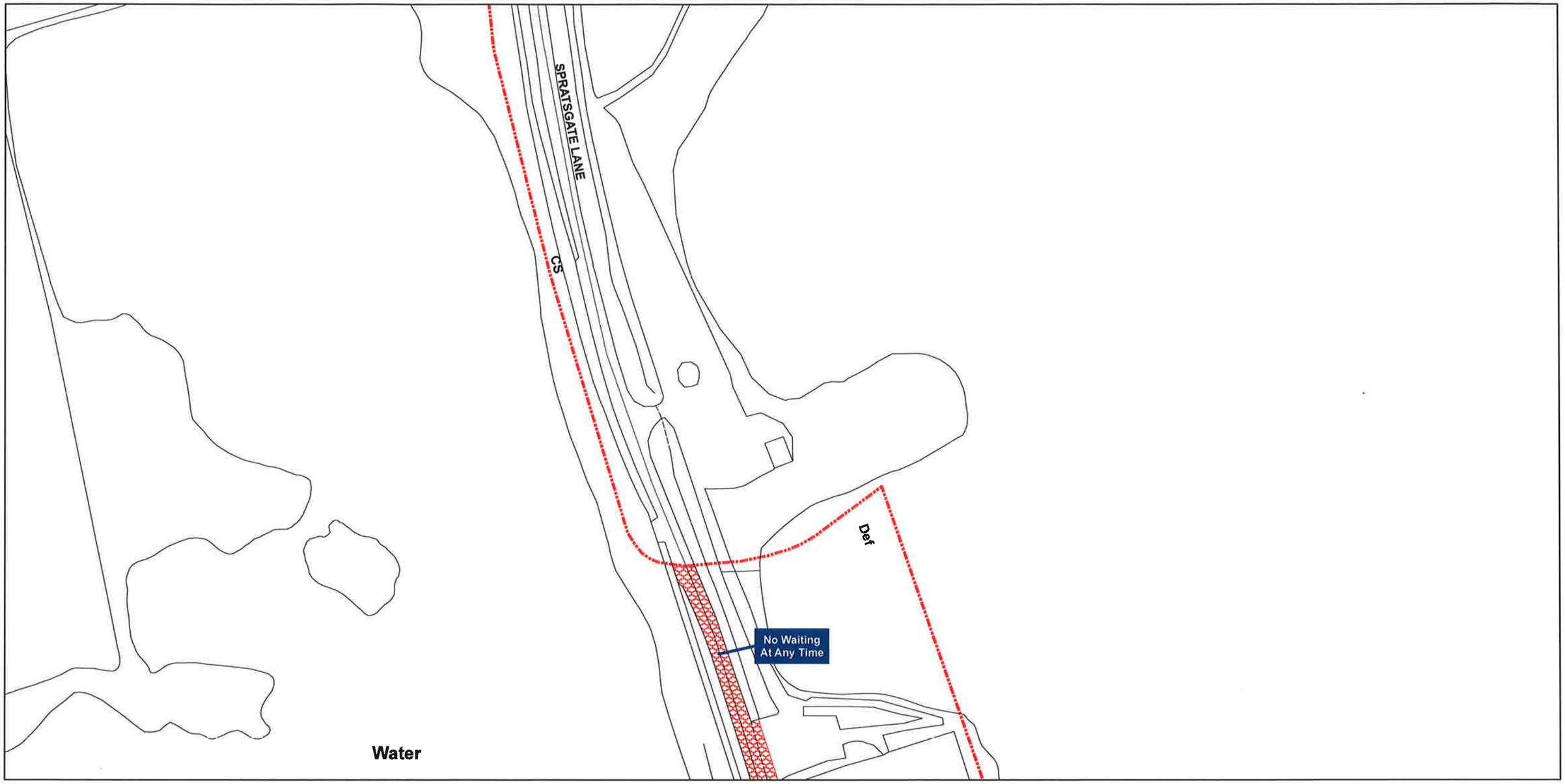

SCALE - 1:1250

N

Gloucestershire County Council (The District of Cotswold) (Prohibition and Restriction of Waiting and Loading and Parking Places) (Consolidation) Order 2007

Gloucestershire
COUNTY COUNCIL

Director of
Law and Administration

Gloucestershire County Council
Environment Directorate
Shire Hall
Bearland
Gloucester
GL1 2TH

Produced from Ordnance Survey 1:1250 mapping with permission of the Controller of Her Majesty's Stationery Office © Crown Copyright. Licence No. 100019134 2007. Unauthorised reproduction infringes Crown Copyright and may lead to prosecution or civil proceedings.

AREA CODE: CX 205

CX 205

SHEET REVISION NUMBER - 1

SHEET ACTIVE FROM - 5th November 2007

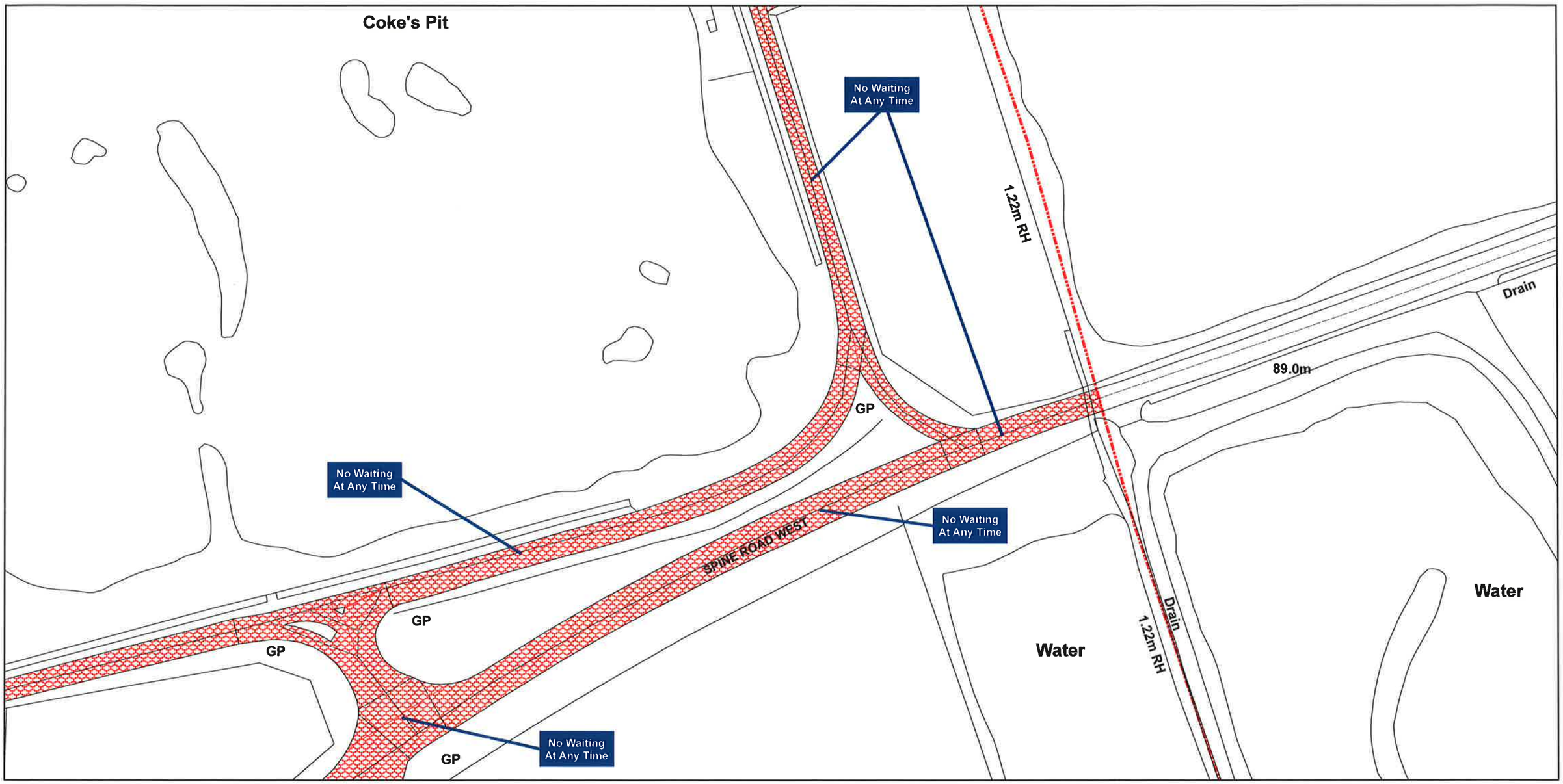

N

SCALE - 1:1250

Gloucestershire County Council (The District of Cotswold) (Prohibition and Restriction of Waiting and Loading and Parking Places) (Consolidation) Order 2007

Gloucestershire COUNTY COUNCIL

R. Director of Law and Administration

Gloucestershire County Council
Environment Directorate
Shire Hall
Bearland
Gloucester
GL1 2TH

Produced from Ordnance Survey 1:1250 mapping with permission of the Controller of Her Majesty's Stationery Office © Crown Copyright. Licence No. 100019134 2007. Unauthorised reproduction infringes Crown Copyright and may lead to prosecution or civil proceedings.

AREA CODE: CX 206

CX 206

SHEET REVISION NUMBER - 1

SHEET ACTIVE FROM - 5th November 2007

SCALE - 1:1250

N

Gloucestershire County Council (The District of Cotswold) (Prohibition and Restriction of Waiting and Loading and Parking Places) (Consolidation) Order 2007

Gloucestershire
COUNTY COUNCIL

Director of
Law and Administration

Gloucestershire County Council
Environment Directorate
Shire Hall
Bearland
Gloucester
GL1 2TH

Produced from Ordnance Survey 1:1250 mapping with permission of the Controller of Her Majesty's Stationery Office © Crown Copyright. Licence No. 100019134 2007. Unauthorised reproduction infringes Crown Copyright and may lead to prosecution or civil proceedings.

AREA CODE: CY 123

CY 123

SHEET REVISION NUMBER - 1

SHEET ACTIVE FROM - 5th November 2007

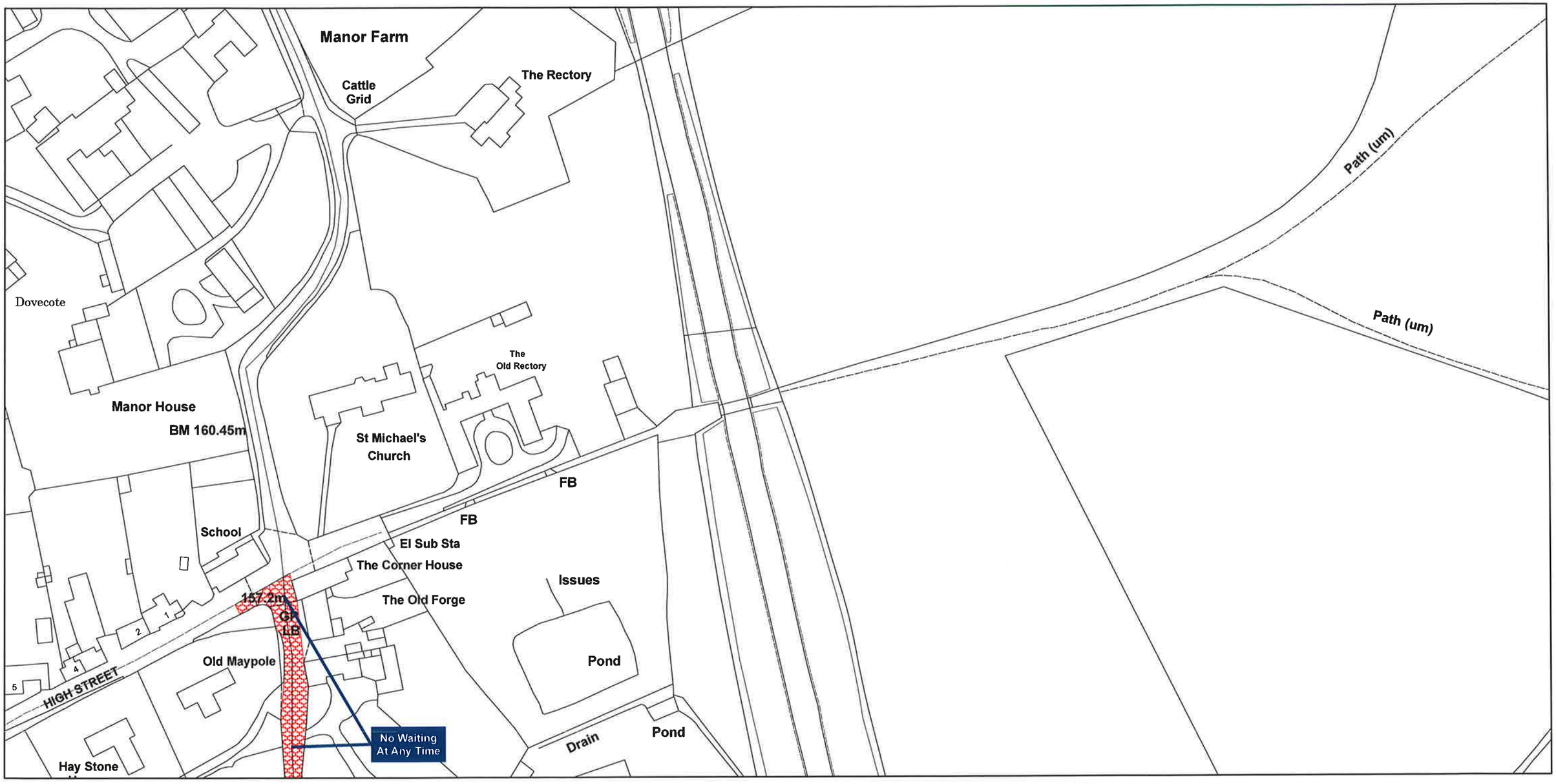

N

SCALE - 1:1250

Gloucestershire County Council (The District of Cotswold) (Prohibition and Restriction of Waiting and Loading and Parking Places) (Consolidation) Order 2007

Gloucestershire COUNTY COUNCIL

R. Director of Law and Administration

Gloucestershire County Council
Environment Directorate
Shire Hall
Bearland
Gloucester
GL1 2TH

Produced from Ordnance Survey 1:1250 mapping with permission of the Controller of Her Majesty's Stationery Office © Crown Copyright. Licence No. 100019134 2007. Unauthorised reproduction infringes Crown Copyright and may lead to prosecution or civil proceedings.

AREA CODE: CY 124

CY 124

SHEET REVISION NUMBER - 1

SHEET ACTIVE FROM - 5th November 2007

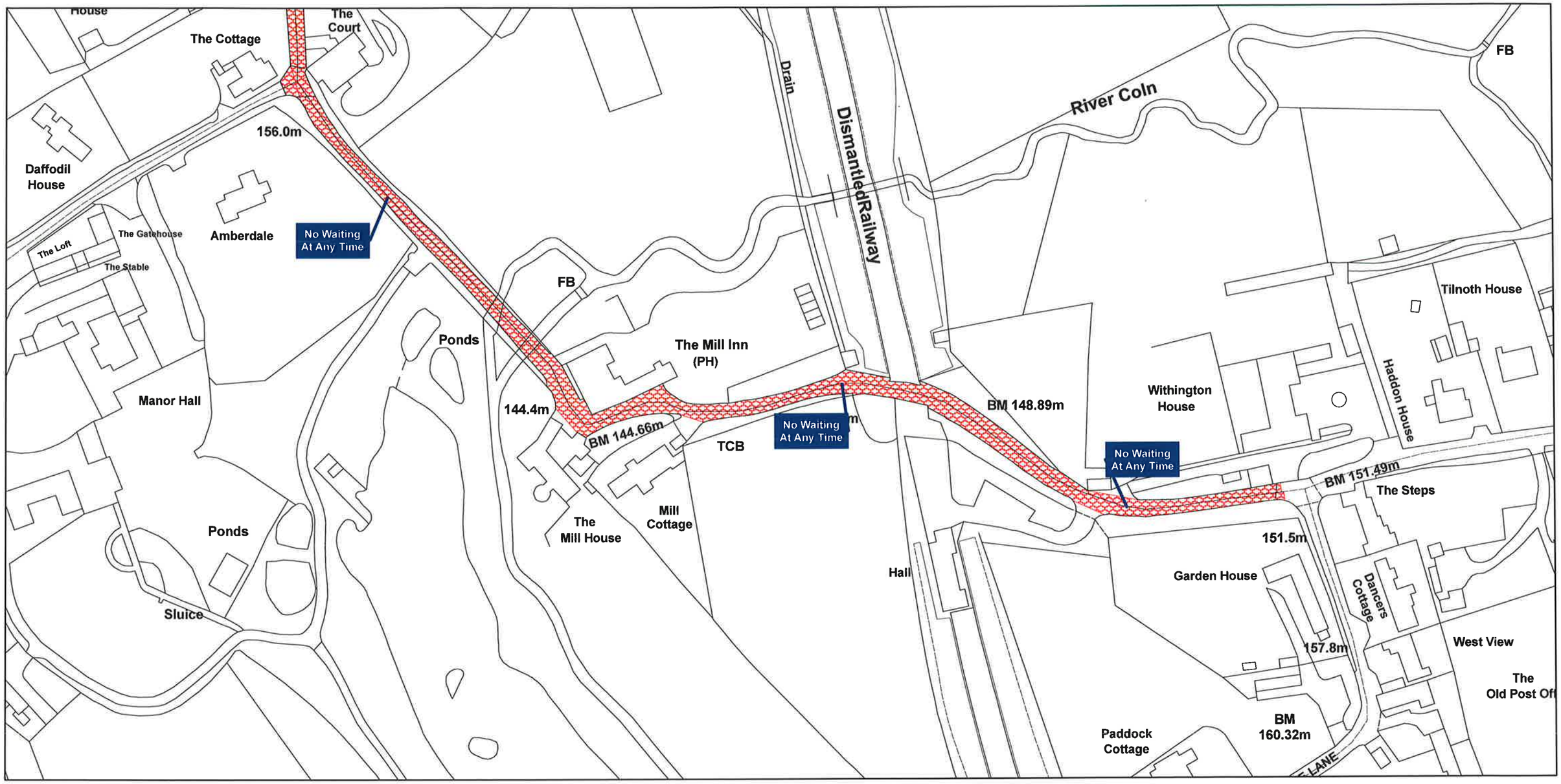

SCALE - 1:1250

N

Gloucestershire County Council (The District of Cotswold) (Prohibition and Restriction of Waiting and Loading and Parking Places) (Consolidation) Order 2007

Gloucestershire COUNTY COUNCIL

By Director of Law and Administration

Gloucestershire County Council
Environment Directorate
Shire Hall
Bearland
Gloucester
GL1 2TH

Produced from Ordnance Survey 1:1250 mapping with permission of the Controller of Her Majesty's Stationery Office © Crown Copyright. Licence No. 100019134 2007. Unauthorised reproduction infringes Crown Copyright and may lead to prosecution or civil proceedings.

AREA CODE: CY 177

CY 177

SHEET REVISION NUMBER - 1

SHEET ACTIVE FROM - 24th January 2013

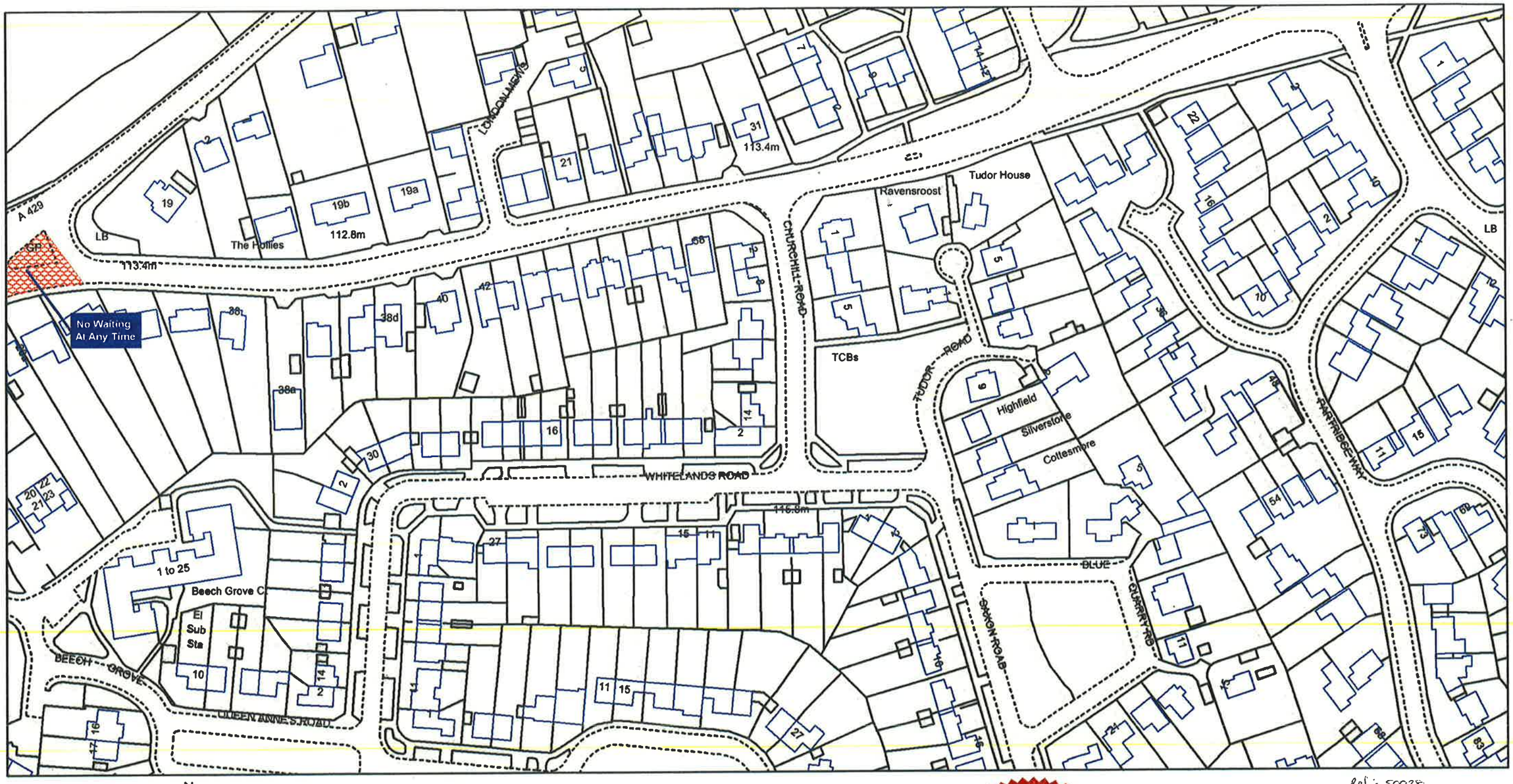

SCALE - 1:1250

Gloucestershire County Council (The District of Cotswold) (Prohibition and Restriction of Waiting and Loading and Parking Places) Amendment (Consolidation) Order 2008

Gloucestershire COUNTY COUNCIL

By Director of Law and Administration

Ref: 50028

Gloucestershire County Council
Shire Hall
Bearland
Gloucester
GL1 2TH

Produced from Ordnance Survey 1:1250 mapping with permission of the Controller of Her Majesty's Stationery Office © Crown Copyright and database right 2011. Ordnance Survey 100019134. Unauthorised reproduction infringes Crown Copyright and may lead to prosecution or civil proceedings.

AREA CODE: CY 179

CY 179

SHEET REVISION NUMBER - 1

SHEET ACTIVE FROM - 28th October 2010

N

SCALE - 1:1250

Gloucestershire County Council (The District of Cotswold) (Prohibition and Restriction of Waiting and Loading and Parking Places) Amendment (Consolidation) Order 2008

C.A.L. Wray

Gloucestershire
COUNTY COUNCIL

Director of
Law and Administration

5133

Gloucestershire County Council
Environment Directorate
Shire Hall
Bearland
Gloucester
GL1 2TH

FIC
45131

Produced from Ordnance Survey 1:1250 mapping with permission of the Controller of Her Majesty's Stationery Office © Crown Copyright. Licence No. 100019134 2007. Unauthorised reproduction infringes Crown Copyright and may lead to prosecution or civil proceedings.

AREA CODE: CY 181

CY 181

SHEET REVISION NUMBER - 2

SHEET ACTIVE FROM - 27th October 2016

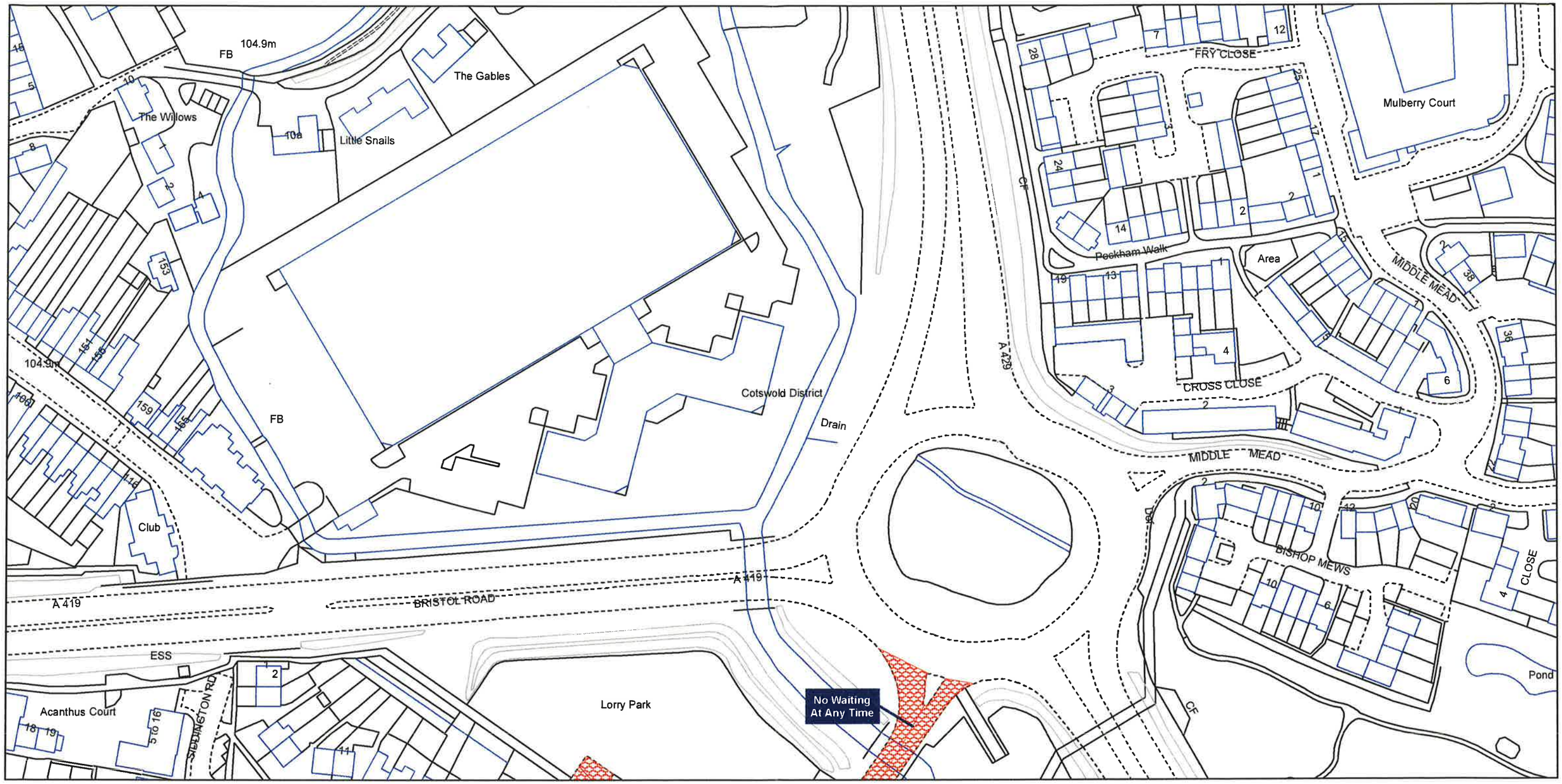

N

SCALE - 1:1250

Gloucestershire County Council (The District of Cotswold) (Prohibition and Restriction of Waiting and Loading and Parking Places) Amendment (Consolidation) Order 2008

Gloucestershire COUNTY COUNCIL

THE COMMON SEAL of the GLOUCESTERSHIRE COUNTY COUNCIL was hereto affixed in the presence of:- K Tamor.

for Head of Legal Services

6148

Ref:- 62070

Gloucestershire County Council
Shire Hall
Bearland
Gloucester
GL1 2TH

© Crown Copyright and database rights 2013, Ordnance Survey 100019134

You are not permitted to copy, sub-license, distribute or sell any of this data to third parties in any form

AREA CODE: CY 182

CY 182

SHEET REVISION NUMBER - 2

SHEET ACTIVE FROM - 27th October 2016

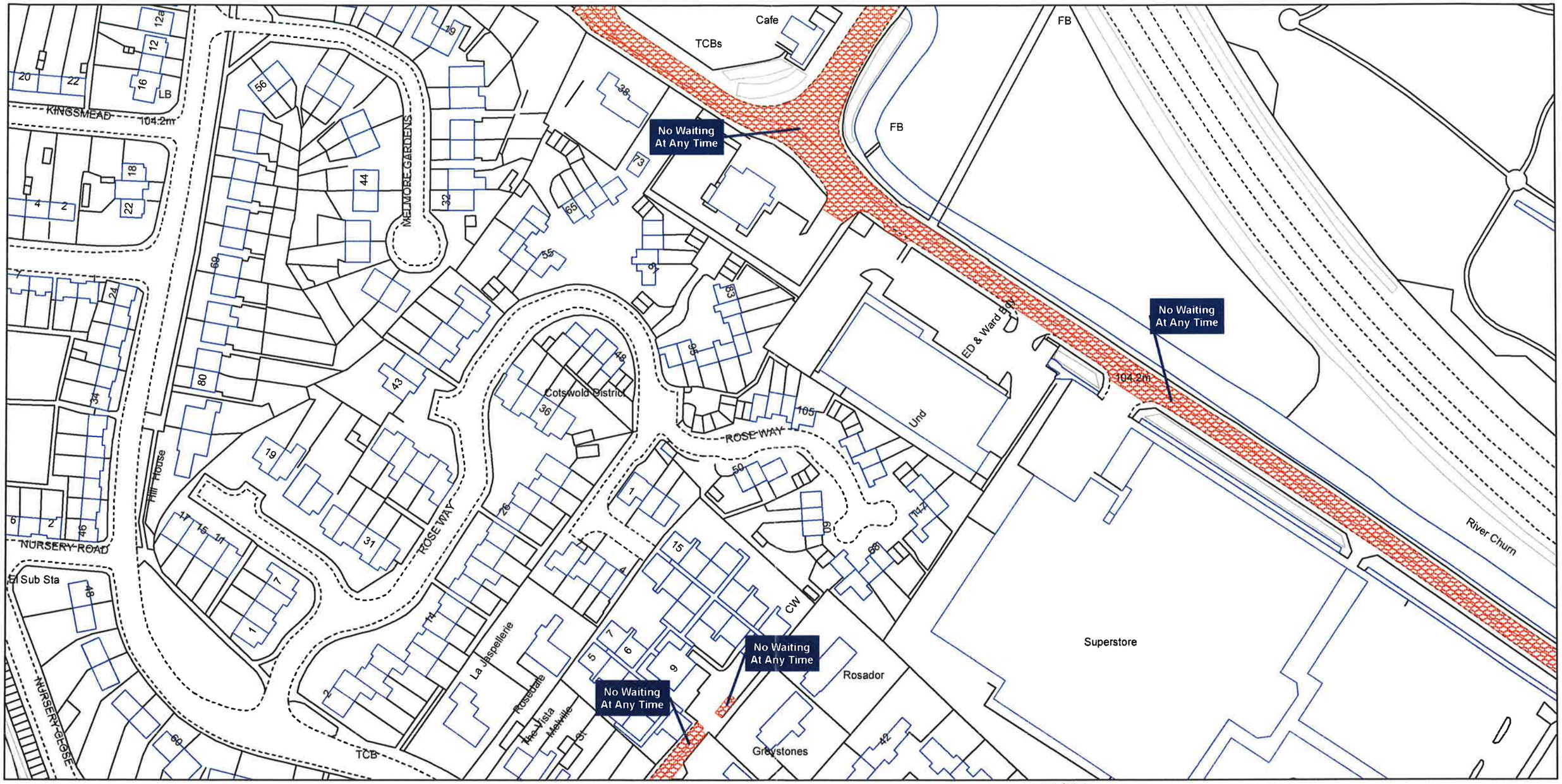

SCALE - 1:1250

Gloucestershire County Council (The District of Cotswold) (Prohibition and Restriction of Waiting and Loading and Parking Places) Amendment (Consolidation) Order 2008

Gloucestershire COUNTY COUNCIL

THE COMMON SEAL of the GLOUCESTERSHIRE COUNTY COUNCIL was hereto affixed in the presence of:- K Farnott

For Head of Legal Services

6147

Ref:- 62070

Gloucestershire County Council
Shire Hall
Bearland
Gloucester
GL1 2TH

© Crown Copyright and database rights 2013, Ordnance Survey 100019134

You are not permitted to copy, sub-license, distribute or sell any of this data to third parties in any form

AREA CODE: CY 183

CY 183

SHEET REVISION NUMBER - 1

SHEET ACTIVE FROM - 5th November 2007

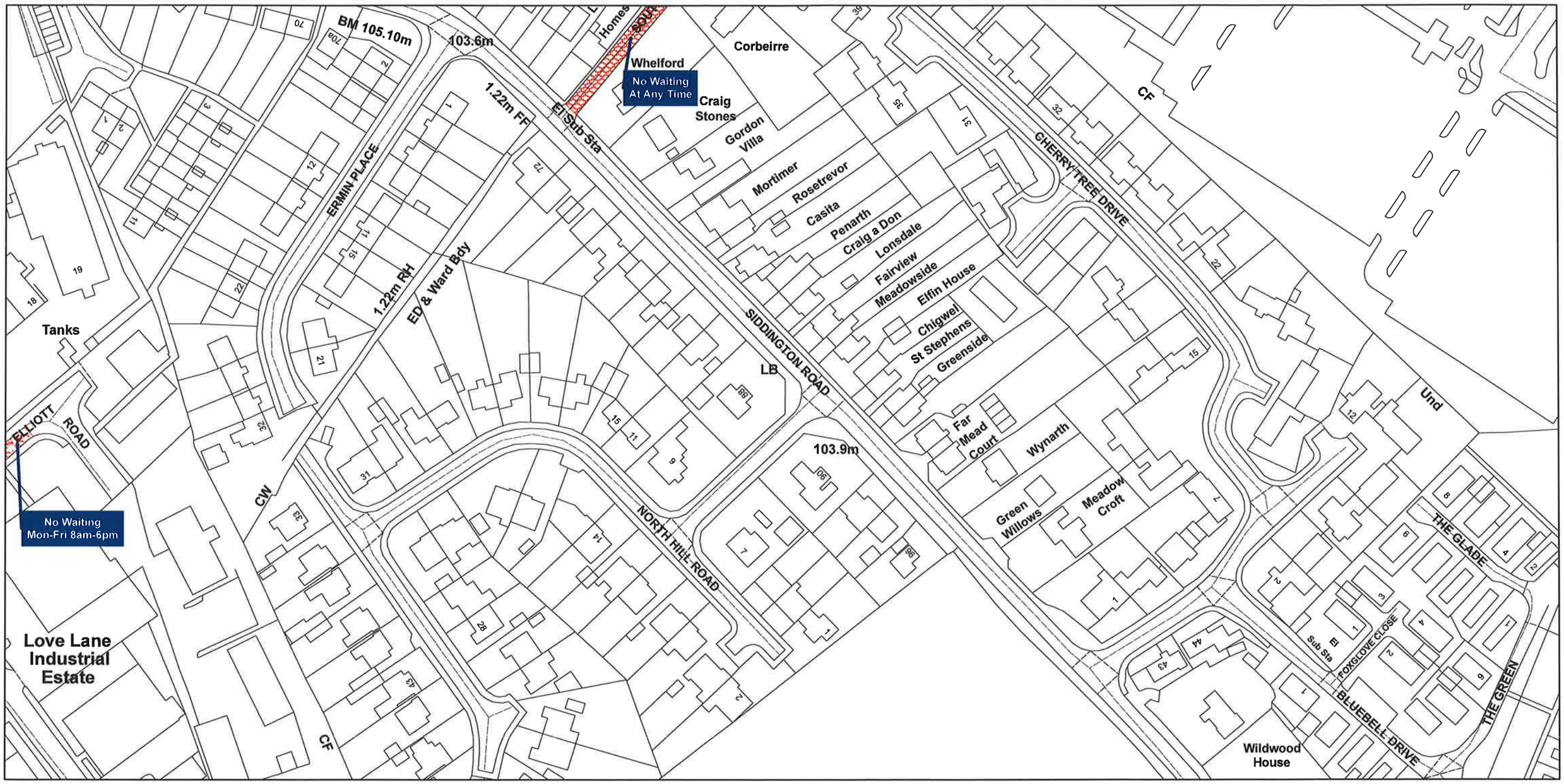

SCALE - 1:1250

N

Gloucestershire County Council (The District of Cotswold) (Prohibition and Restriction of Waiting and Loading and Parking Places) (Consolidation) Order 2007

Gloucestershire COUNTY COUNCIL

Director of Law and Administration

Gloucestershire County Council
Environment Directorate
Shire Hall
Bearland
Gloucester
GL1 2TH

Produced from Ordnance Survey 1:1250 mapping with permission of the Controller of Her Majesty's Stationery Office © Crown Copyright. Licence No. 100019134 2007. Unauthorised reproduction infringes Crown Copyright and may lead to prosecution or civil proceedings.

AREA CODE: CY 184

CY 184

SHEET REVISION NUMBER - 1

SHEET ACTIVE FROM - 5th November 2007

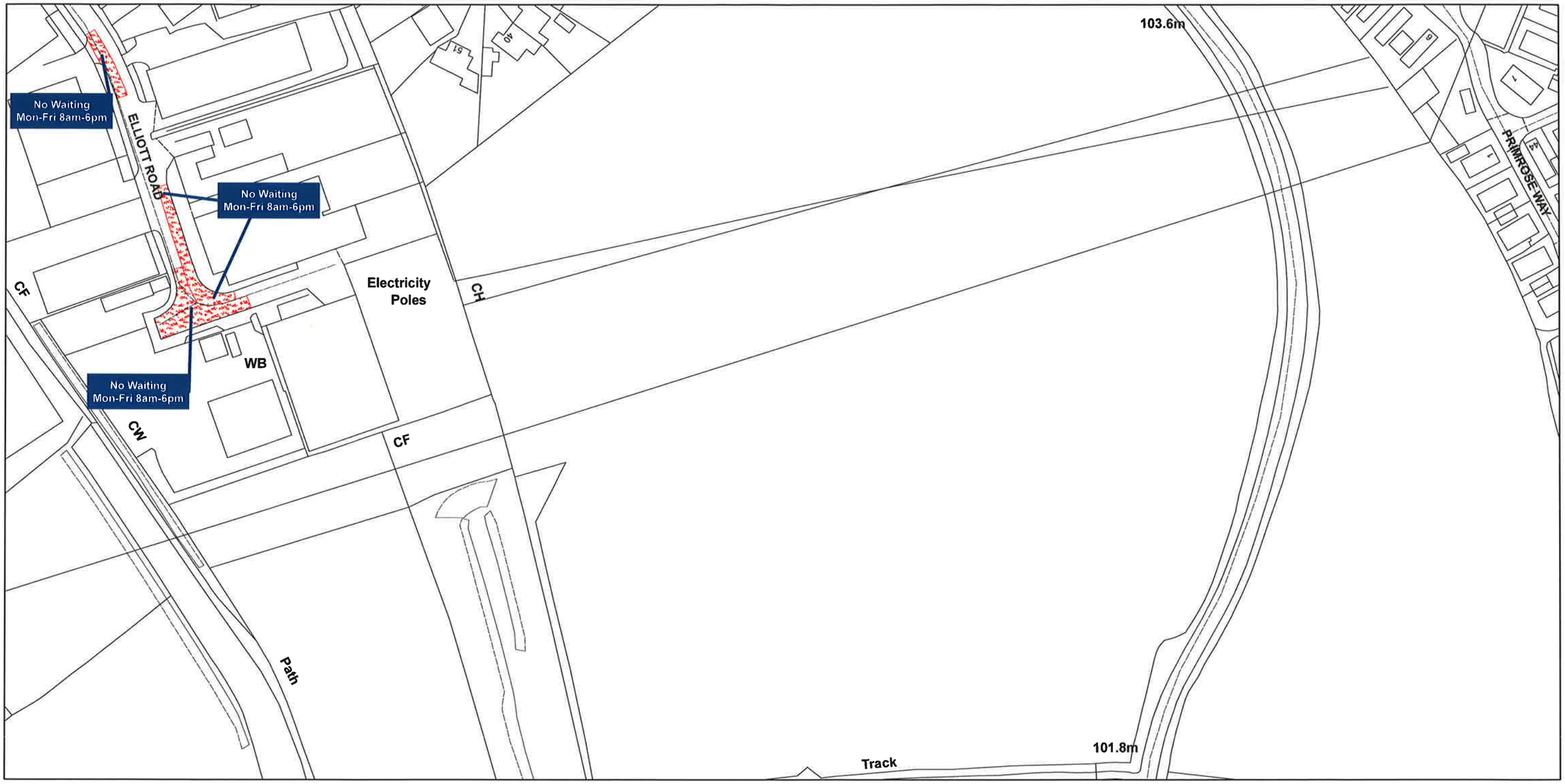

SCALE - 1:1250

N

Gloucestershire County Council (The District of Cotswold) (Prohibition and Restriction of Waiting and Loading and Parking Places) (Consolidation) Order 2007

Gloucestershire
COUNTY COUNCIL

Director of
Law and Administration

Gloucestershire County Council
Environment Directorate
Shire Hall
Bearland
Gloucester
GL1 2TH

Produced from Ordnance Survey 1:1250 mapping with permission of the Controller of Her Majesty's Stationery Office © Crown Copyright. Licence No. 100019134 2007. Unauthorised reproduction infringes Crown Copyright and may lead to prosecution or civil proceedings.

AREA CODE: CZ 174

CZ 174

SHEET REVISION NUMBER - ~~3~~ 2

SHEET ACTIVE FROM - 24th July 2009

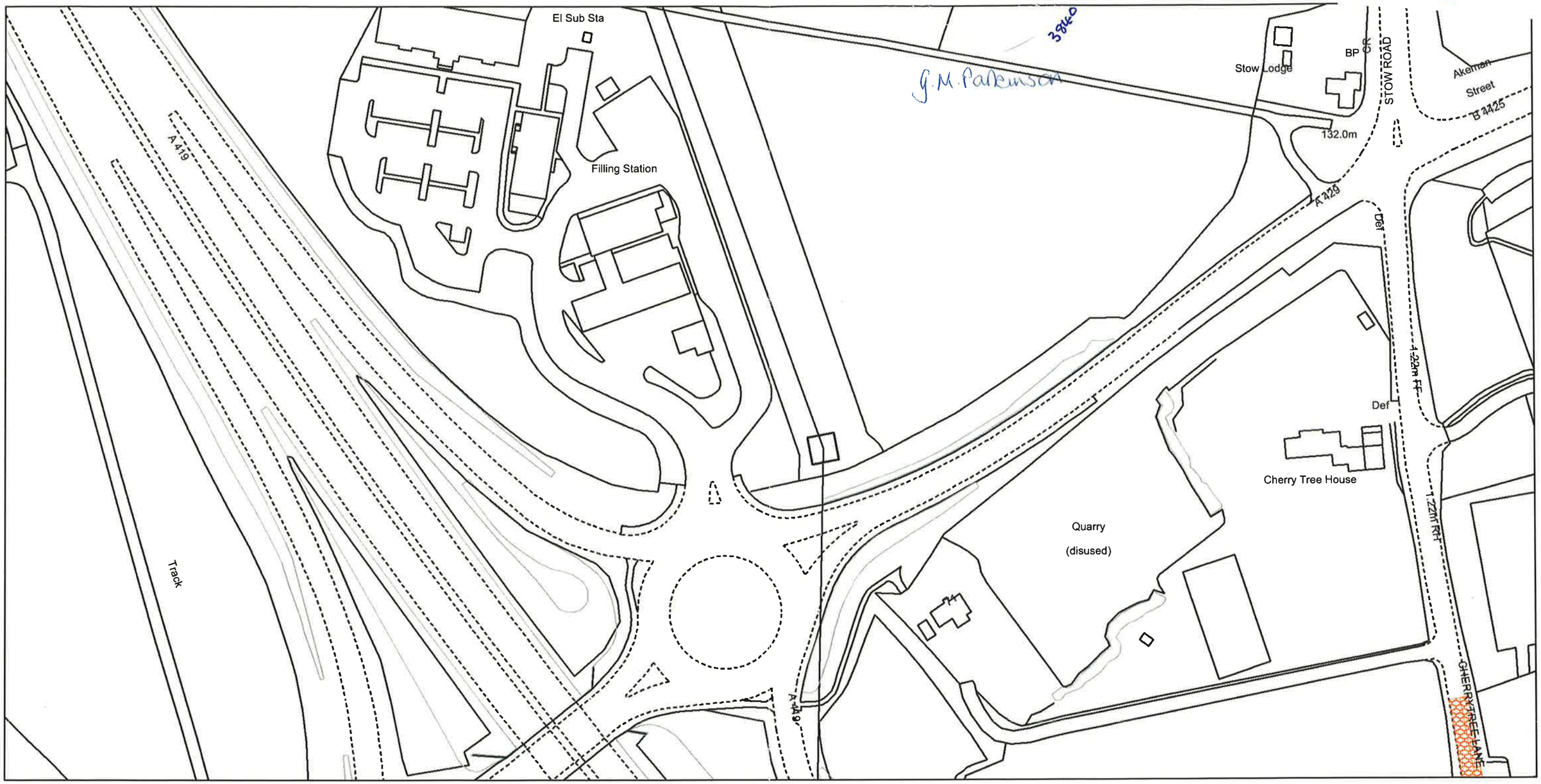

N

SCALE - 1:1250

Gloucestershire County Council (The ~~Borough of Tewkesbury~~ DISTRICT OF COTSWOLD) (Prohibition and Restriction of Waiting and Loading and Parking Places) (Consolidation) Order 2008

Gloucestershire COUNTY COUNCIL

Gloucestershire County Council
Environment Directorate
Shire Hall
Bearland
Gloucester
GL1 2TH

File 41995

Produced from Ordnance Survey 1:1250 mapping with permission of the Controller of Her Majesty's Stationery Office © Crown Copyright. Licence No. 100019134 2007. Unauthorised reproduction infringes Crown Copyright and may lead to prosecution or civil proceedings.

AREA CODE: CZ 175

CZ 175

SHEET REVISION NUMBER - 8 2

SHEET ACTIVE FROM - 24th July 2009

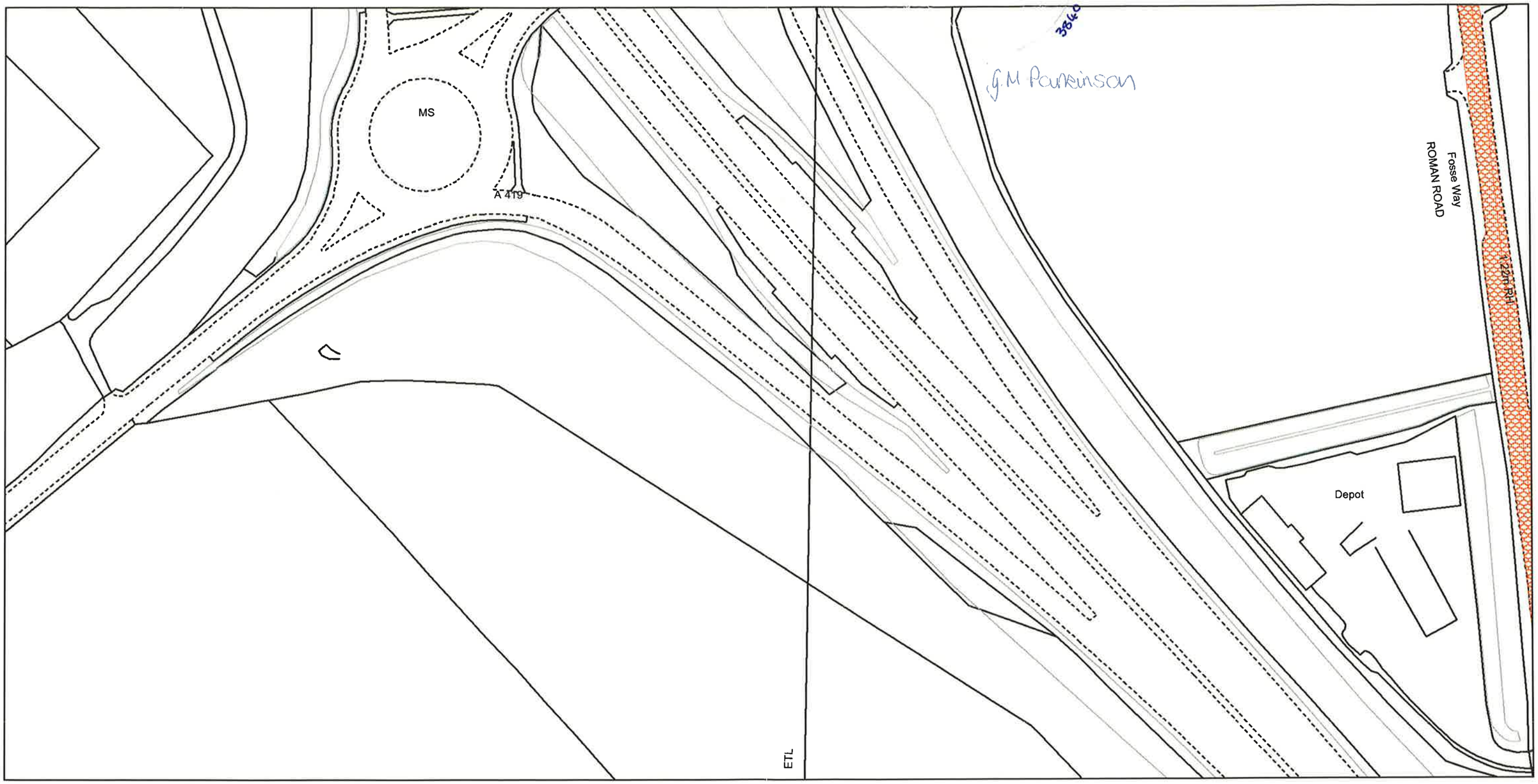

SCALE - 1:1250

N

DISTRICT OF COTSWOLD

Gloucestershire County Council (The ~~Borough of Tewkesbury~~)
(Prohibition and Restriction of Waiting and Loading and Parking Places) (Consolidation) Order 2008

Gloucestershire
COUNTY COUNCIL

Gloucestershire County Council
Environment Directorate
Shire Hall
Bearland
Gloucester
GL1 2TH

File
41995

Produced from Ordnance Survey 1:1250 mapping with permission of the Controller of Her Majesty's Stationery Office © Crown Copyright. Licence No. 100019134 2007. Unauthorised reproduction infringes Crown Copyright and may lead to prosecution or civil proceedings.

AREA CODE: CZ 182

CZ 182

SHEET REVISION NUMBER - 1

SHEET ACTIVE FROM - 5th November 2007

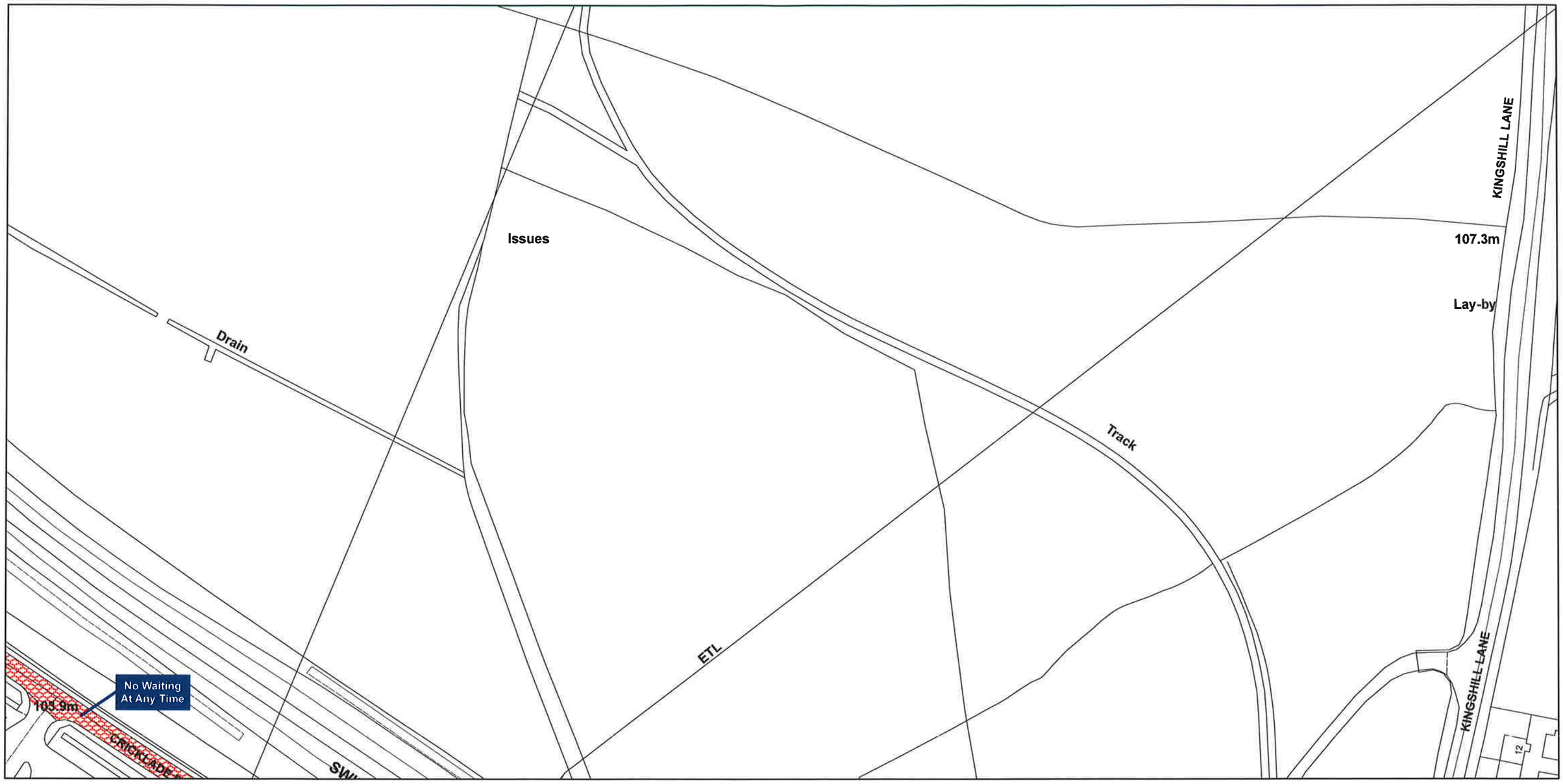

SCALE - 1:1250

Gloucestershire County Council (The District of Cotswold) (Prohibition and Restriction of Waiting and Loading and Parking Places) (Consolidation) Order 2007

Gloucestershire
COUNTY COUNCIL

P, Director of
Law and Administration

Gloucestershire County Council
Environment Directorate
Shire Hall
Bearland
Gloucester
GL1 2TH

Produced from Ordnance Survey 1:1250 mapping with permission of the Controller of Her Majesty's Stationery Office © Crown Copyright. Licence No. 100019134 2007. Unauthorised reproduction infringes Crown Copyright and may lead to prosecution or civil proceedings.

AREA CODE: CZ 183

CZ 183

SHEET REVISION NUMBER - 1

SHEET ACTIVE FROM - 5th November 2007

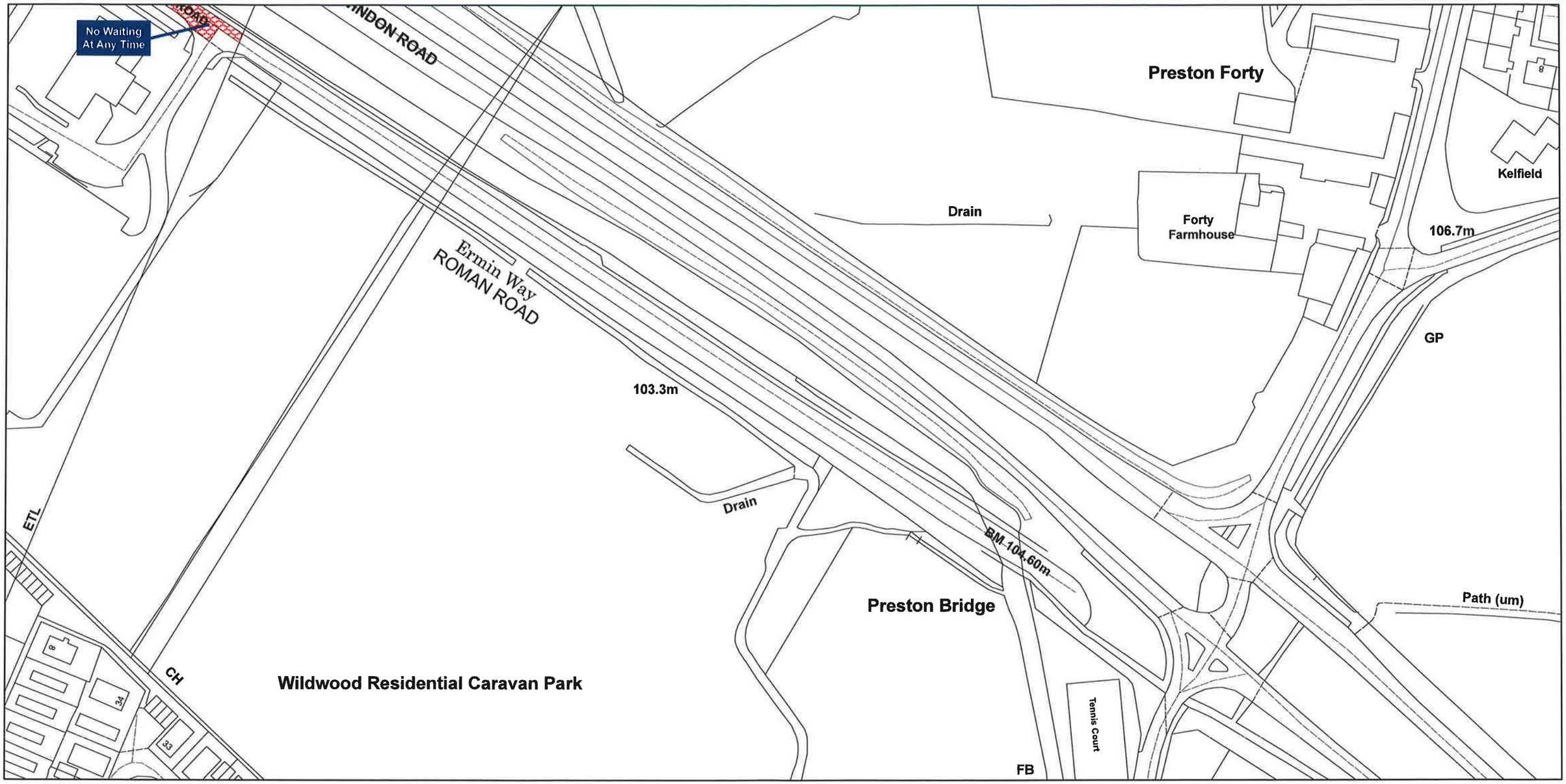

SCALE - 1:1250

Gloucestershire County Council (The District of Cotswold) (Prohibition and Restriction of Waiting and Loading and Parking Places) (Consolidation) Order 2007

Gloucestershire
COUNTY COUNCIL

R/ Director of
Law and Administration

Gloucestershire County Council
Environment Directorate
Shire Hall
Bearland
Gloucester
GL1 2TH

Produced from Ordnance Survey 1:1250 mapping with permission of the Controller of Her Majesty's Stationery Office © Crown Copyright. Licence No. 100019134 2007. Unauthorised reproduction infringes Crown Copyright and may lead to prosecution or civil proceedings.

AREA CODE: DA 175

DA 175

SHEET REVISION NUMBER - ~~1~~ 2

SHEET ACTIVE FROM - 24th July 2009

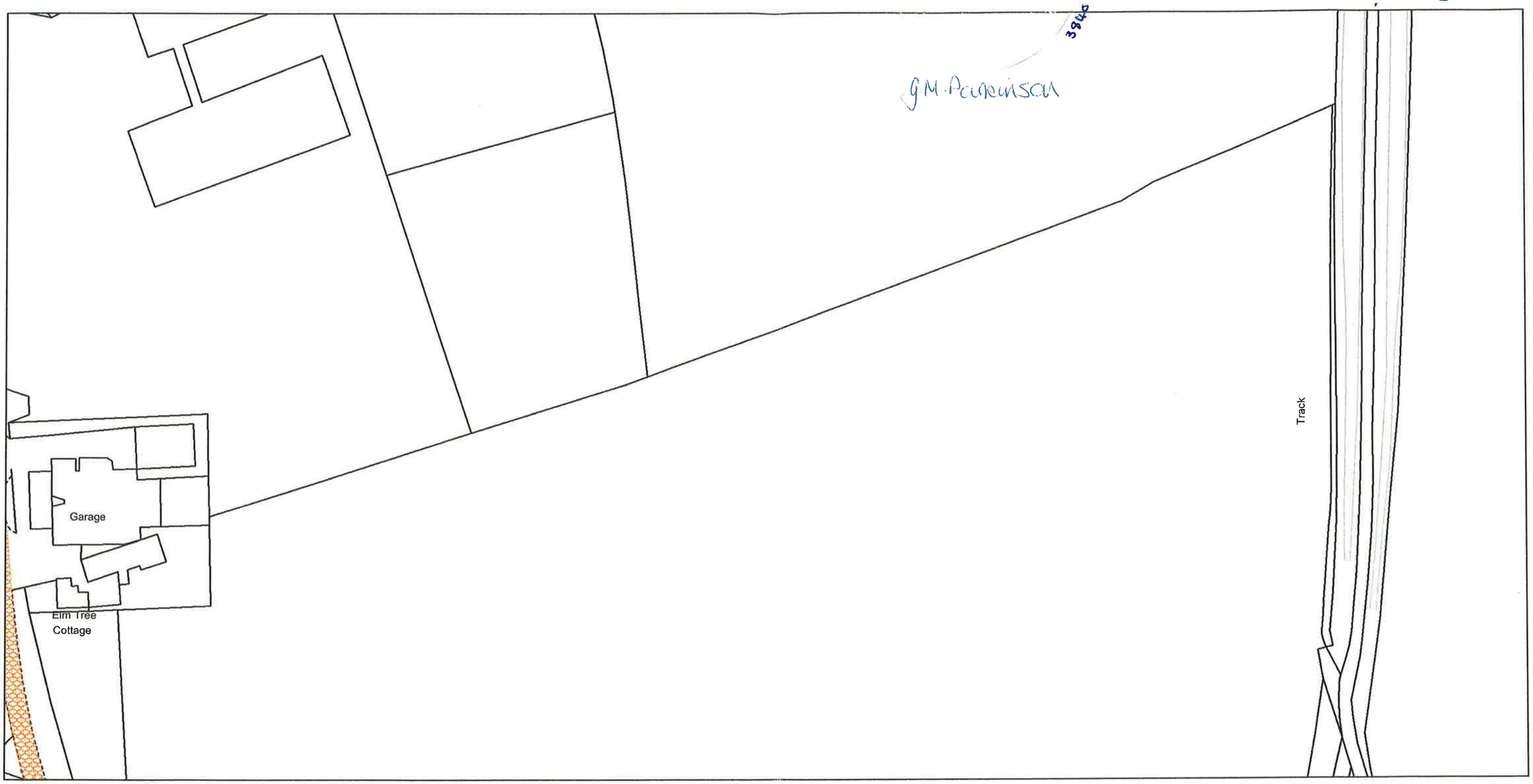

SCALE - 1:1250

N

Gloucestershire County Council (The District of Cotswold) (Prohibition and Restriction of Waiting and Loading and Parking Places) (Consolidation) Order 2008

Gloucestershire
COUNTY COUNCIL

Gloucestershire County Council
Environment Directorate
Shire Hall
Bearland
Gloucester
GL1 2TH

File 4.1995

Produced from Ordnance Survey 1:1250 mapping with permission of the Controller of Her Majesty's Stationery Office © Crown Copyright. Licence No. 100019134 2007. Unauthorised reproduction infringes Crown Copyright and may lead to prosecution or civil proceedings.

AREA CODE: DA 176

DA 176

SHEET REVISION NUMBER - ~~1~~ 2

SHEET ACTIVE FROM - 24th July 2009

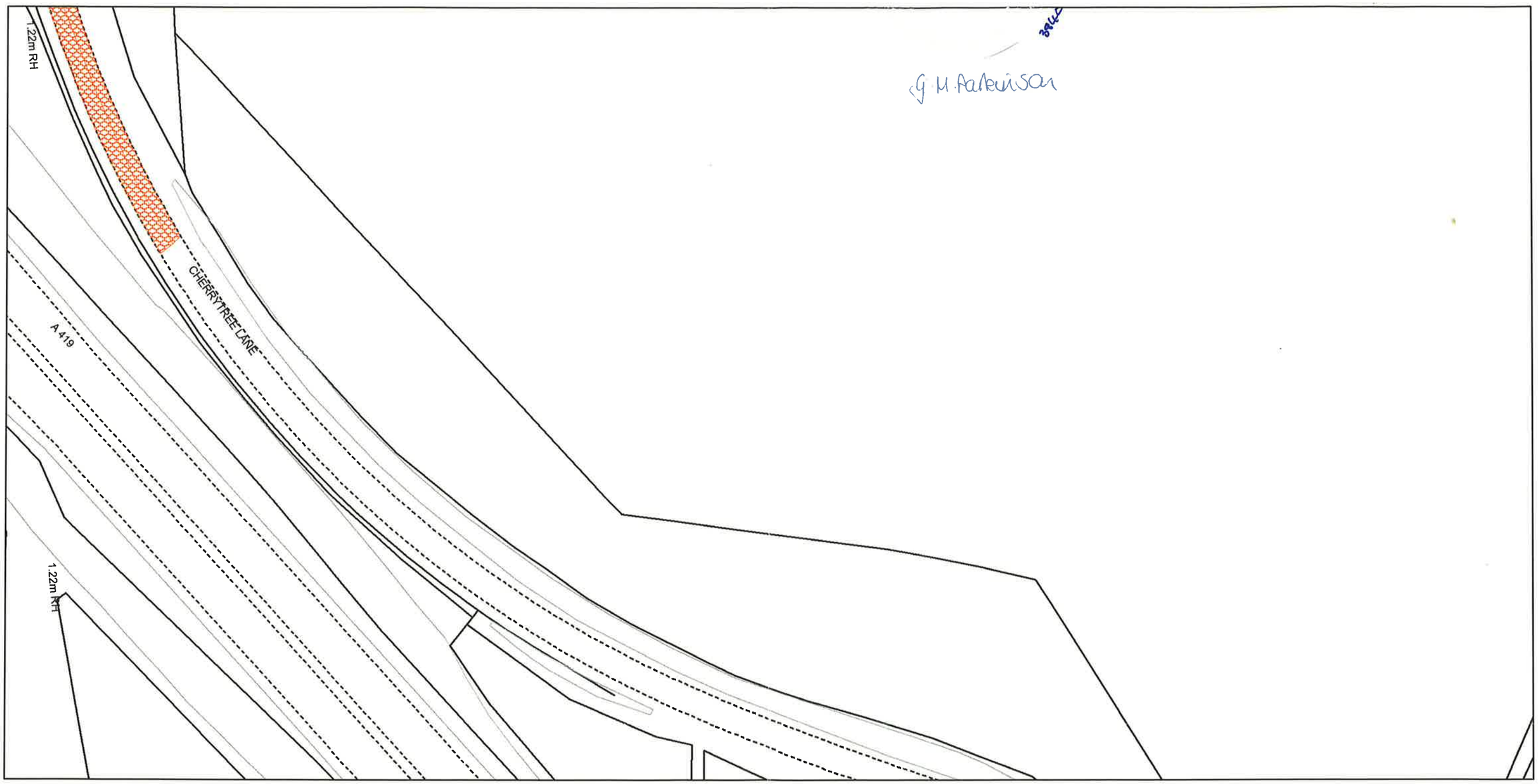

SCALE - 1:1250

Gloucestershire County Council (The District of Cotswold) (Prohibition and Restriction of Waiting and Loading and Parking Places) (Consolidation) Order 2008

Gloucestershire County Council
Environment Directorate
Shire Hall
Bearland
Gloucester
GL1 2TH

File 41995

Produced from Ordnance Survey 1:1250 mapping with permission of the Controller of Her Majesty's Stationery Office © Crown Copyright. Licence No. 100019134 2007. Unauthorised reproduction infringes Crown Copyright and may lead to prosecution or civil proceedings.

AREA CODE: DO 157

DO 157

SHEET REVISION NUMBER - 1

SHEET ACTIVE FROM - 5th November 2007

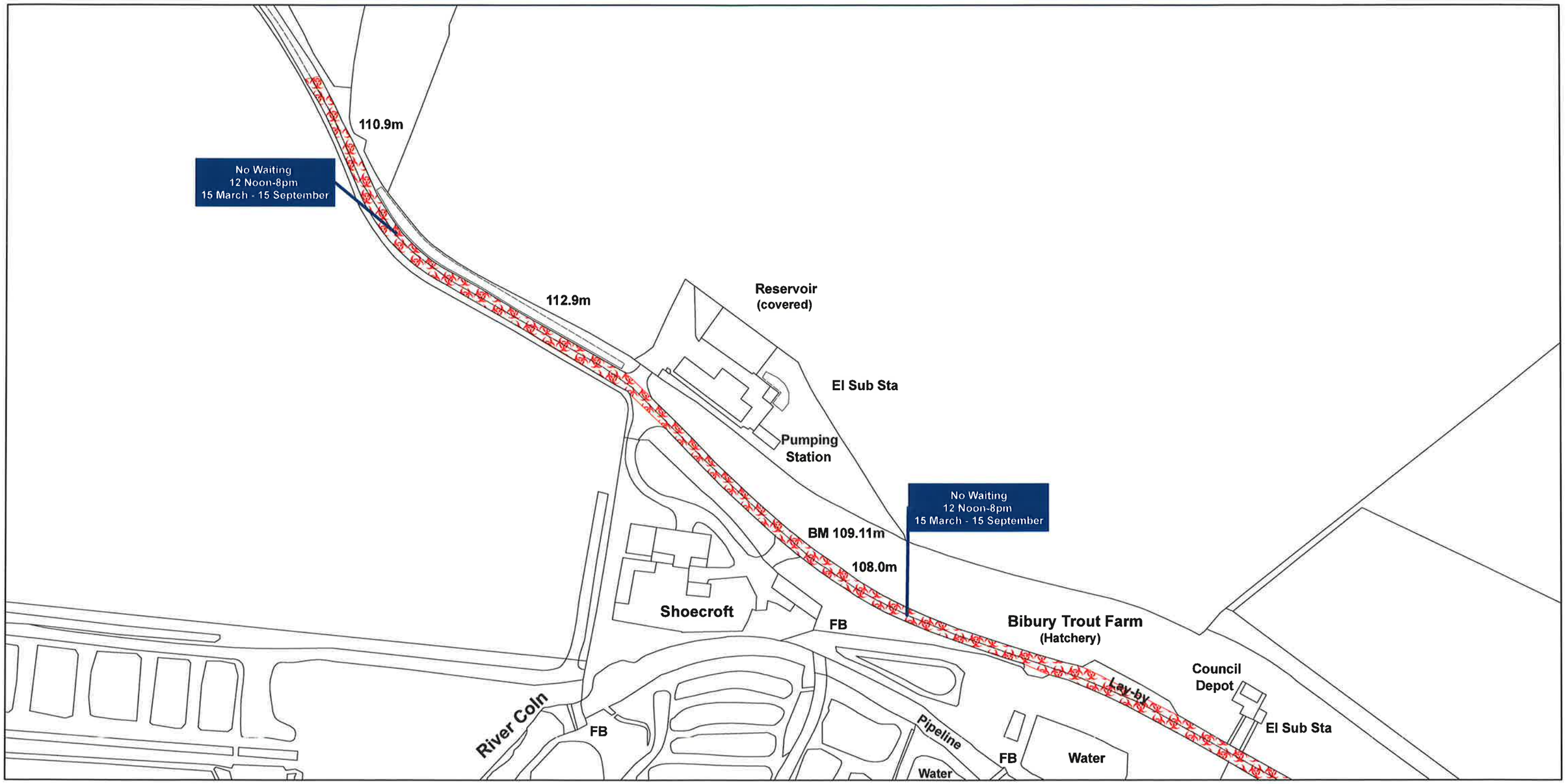

N

SCALE - 1:1250

Gloucestershire County Council (The District of Cotswold) (Prohibition and Restriction of Waiting and Loading and Parking Places) (Consolidation) Order 2007

Gloucestershire
COUNTY COUNCIL

R- Director of
Law and Administration

Gloucestershire County Council
Environment Directorate
Shire Hall
Bearland
Gloucester
GL1 2TH

Produced from Ordnance Survey 1:1250 mapping with permission of the Controller of Her Majesty's Stationery Office © Crown Copyright. Licence No. 100019134 2007. Unauthorised reproduction infringes Crown Copyright and may lead to prosecution or civil proceedings.

AREA CODE: DO 158

DO 158

SHEET REVISION NUMBER - 1

SHEET ACTIVE FROM - 5th November 2007

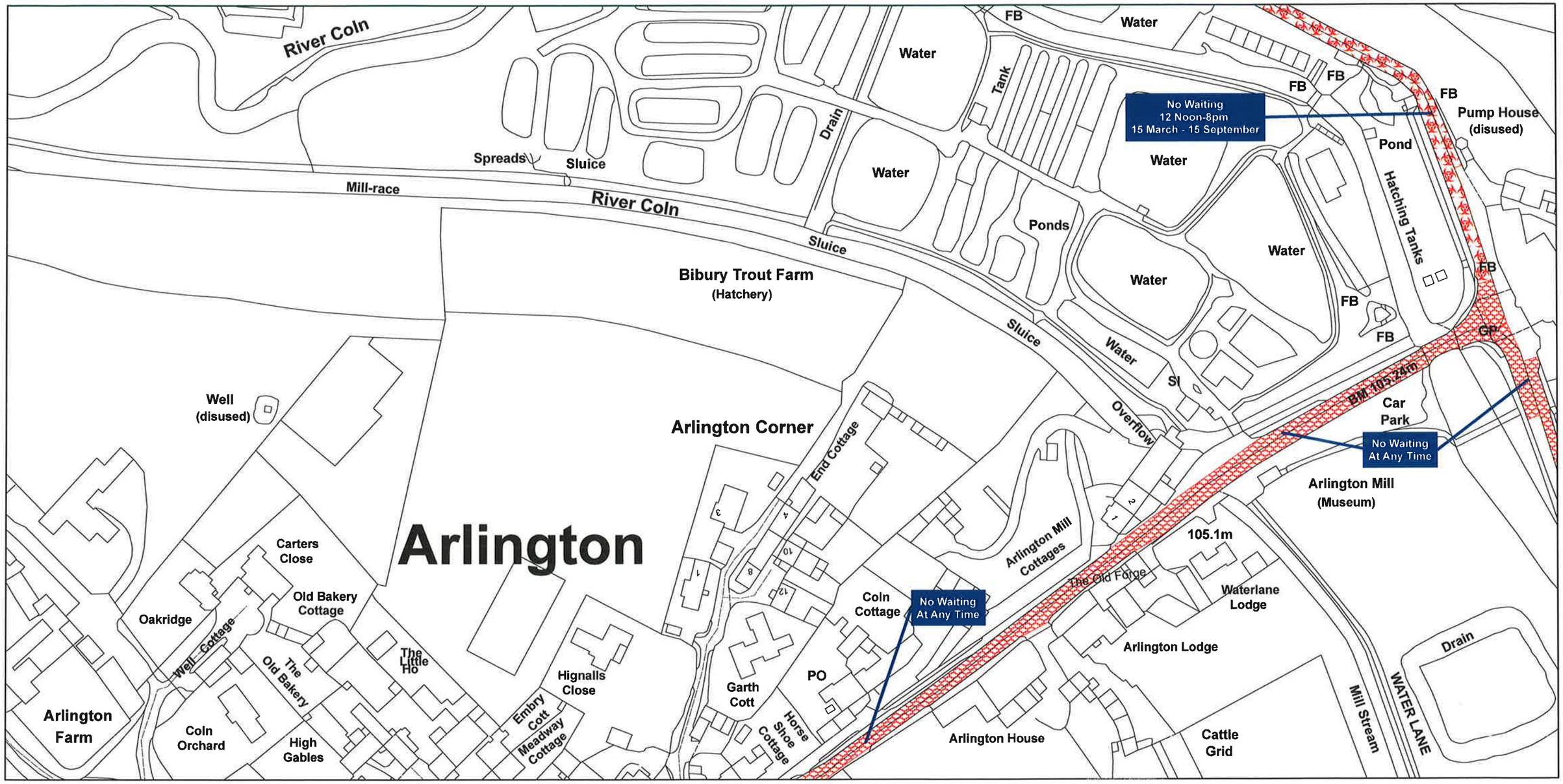

SCALE - 1:1250

N

Gloucestershire County Council (The District of Cotswold) (Prohibition and Restriction of Waiting and Loading and Parking Places) (Consolidation) Order 2007

Gloucestershire
COUNTY COUNCIL

Director of
Law and Administration

Gloucestershire County Council
Environment Directorate
Shire Hall
Bearland
Gloucester
GL1 2TH

Produced from Ordnance Survey 1:1250 mapping with permission of the Controller of Her Majesty's Stationery Office © Crown Copyright. Licence No. 100019134 2007. Unauthorised reproduction infringes Crown Copyright and may lead to prosecution or civil proceedings.

AREA CODE: DO 159

DO 159

SHEET REVISION NUMBER - 1

SHEET ACTIVE FROM - 5th November 2007

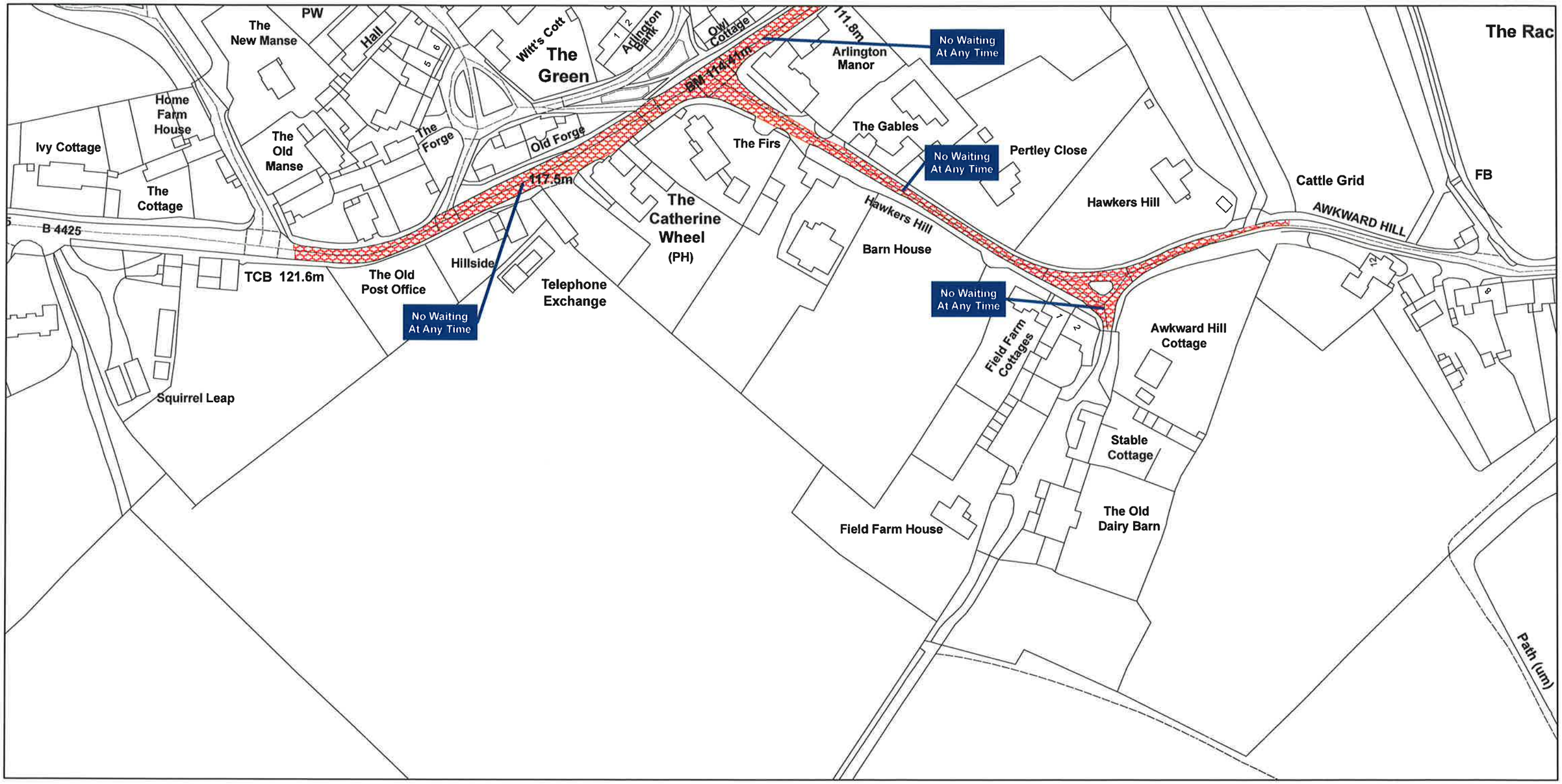

SCALE - 1:1250

N

Gloucestershire County Council (The District of Cotswold) (Prohibition and Restriction of Waiting and Loading and Parking Places) (Consolidation) Order 2007

Gloucestershire COUNTY COUNCIL

Director of Law and Administration

Gloucestershire County Council
Environment Directorate
Shire Hall
Bearland
Gloucester
GL1 2TH

Produced from Ordnance Survey 1:1250 mapping with permission of the Controller of Her Majesty's Stationery Office © Crown Copyright. Licence No. 100019134 2007. Unauthorised reproduction infringes Crown Copyright and may lead to prosecution or civil proceedings.

AREA CODE: DP 158

DP 158

SHEET REVISION NUMBER - 1

SHEET ACTIVE FROM - 5th November 2007

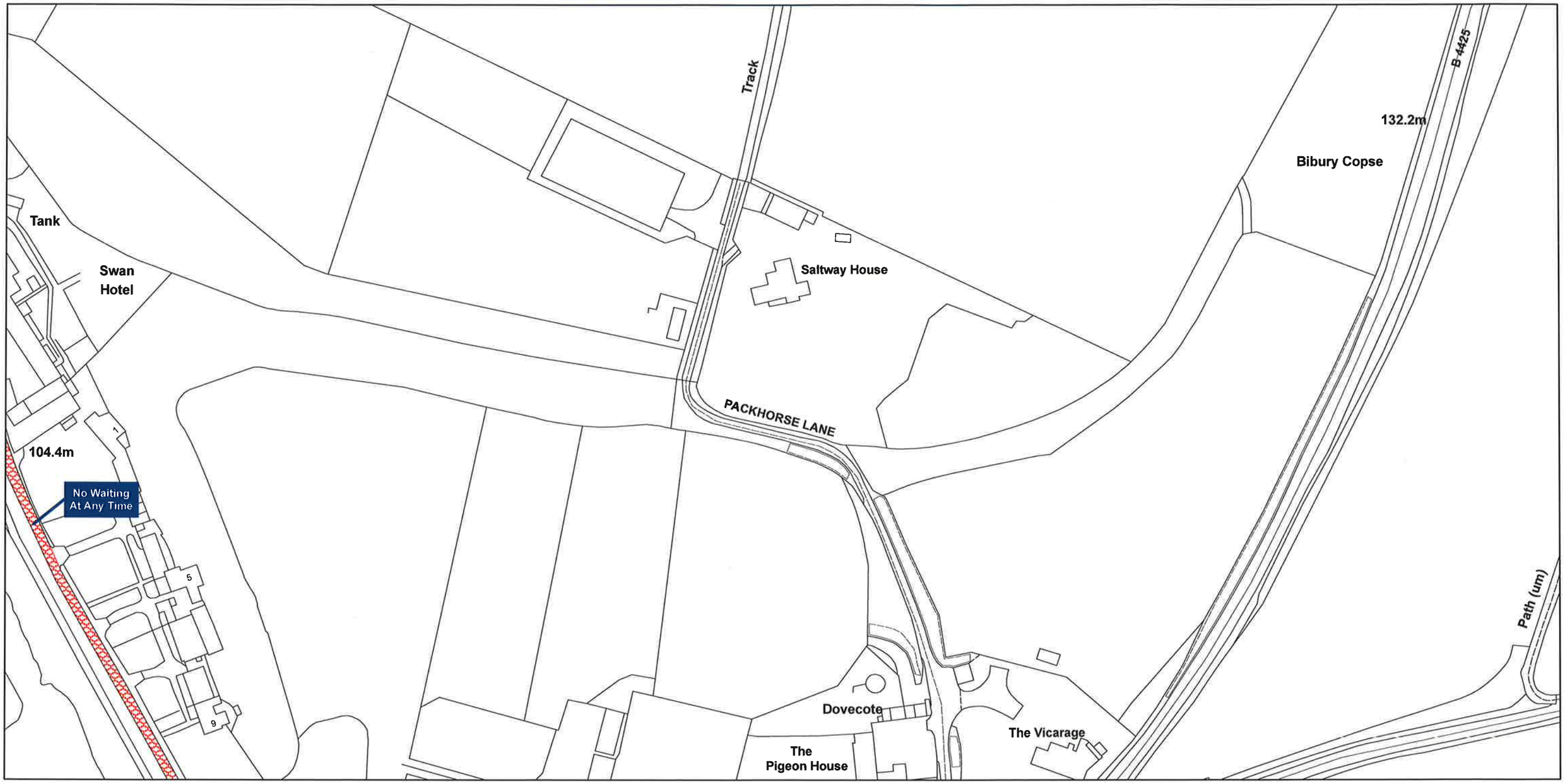

SCALE - 1:1250

N

Gloucestershire County Council (The District of Cotswold) (Prohibition and Restriction of Waiting and Loading and Parking Places) (Consolidation) Order 2007

Gloucestershire
COUNTY COUNCIL

R. Director of
Law and Administration

Gloucestershire County Council
Environment Directorate
Shire Hall
Bearland
Gloucester
GL1 2TH

Produced from Ordnance Survey 1:1250 mapping with permission of the Controller of Her Majesty's Stationery Office © Crown Copyright. Licence No. 100019134 2007. Unauthorised reproduction infringes Crown Copyright and may lead to prosecution or civil proceedings.

AREA CODE: DP 159

DP 159

SHEET REVISION NUMBER - 2

SHEET ACTIVE FROM - 13th January 2011

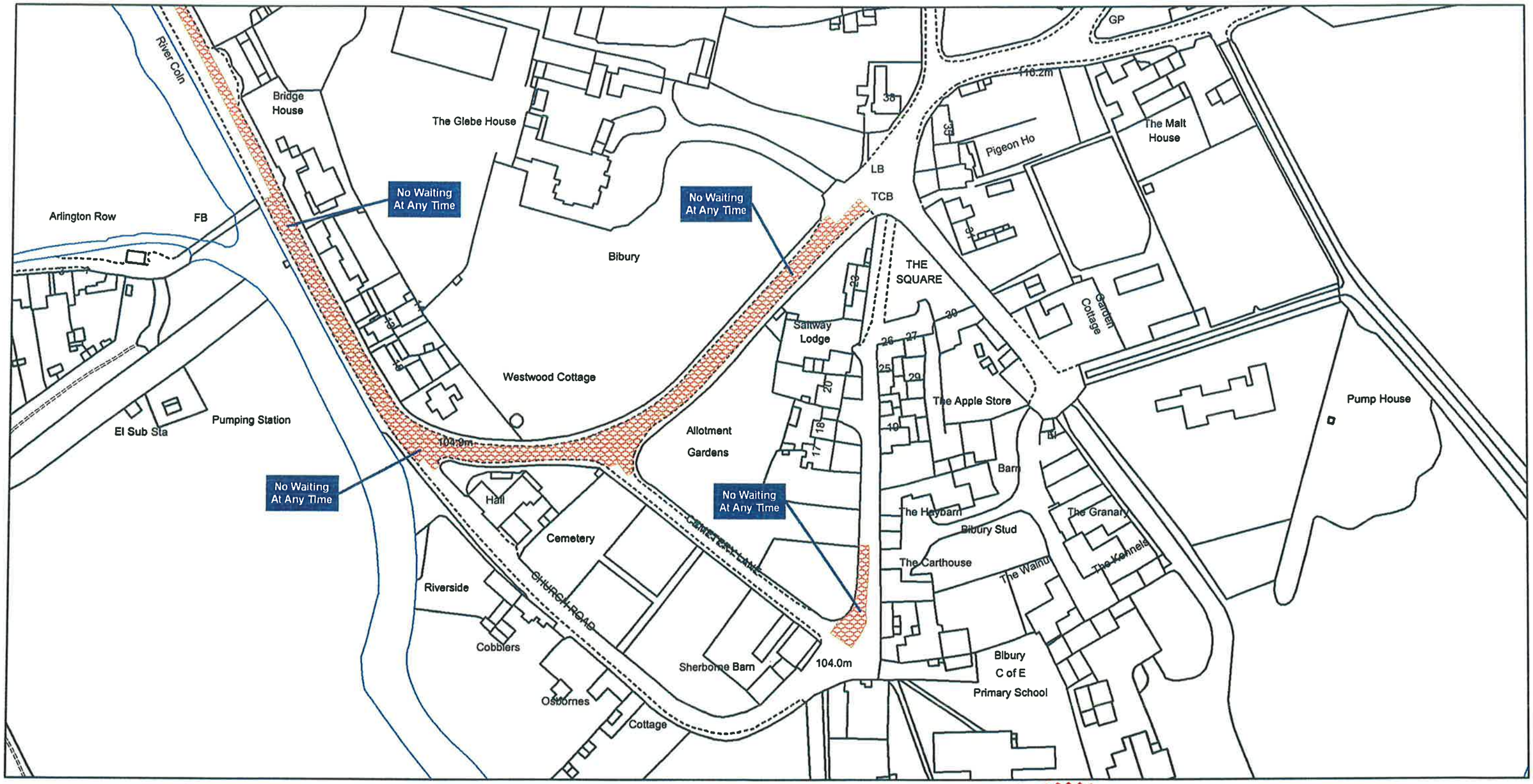

SCALE - 1:1250

N

Gloucestershire County Council (The District of Cotswold) (Prohibition and Restriction of Waiting and Loading and Parking Places) Amendment (Consolidation) Order 2008

Gloucestershire COUNTY COUNCIL

Director of Law and Administration

5389

Gloucestershire County Council
Environment Directorate
Shire Hall
Bearland
Gloucester
GL1 2TH

Produced from Ordnance Survey 1:1250 mapping with permission of the Controller of Her Majesty's Stationery Office © Crown Copyright. Licence No. 100019134 2007. Unauthorised reproduction infringes Crown Copyright and may lead to prosecution or civil proceedings.

AREA CODE: DQ 191

DQ 191

SHEET REVISION NUMBER - 1

SHEET ACTIVE FROM - 5th November 2007



SCALE - 1:1250

N

Gloucestershire County Council (The District of Cotswold) (Prohibition and Restriction of Waiting and Loading and Parking Places) (Consolidation) Order 2007

Gloucestershire
COUNTY COUNCIL

Director of
Law and Administration

Gloucestershire County Council
Environment Directorate
Shire Hall
Bearland
Gloucester
GL1 2TH

Produced from Ordnance Survey 1:1250 mapping with permission of the Controller of Her Majesty's Stationery Office © Crown Copyright. Licence No. 100019134 2007. Unauthorised reproduction infringes Crown Copyright and may lead to prosecution or civil proceedings.

AREA CODE: DR 191

DR 191

SHEET REVISION NUMBER - 1

SHEET ACTIVE FROM - 5th November 2007

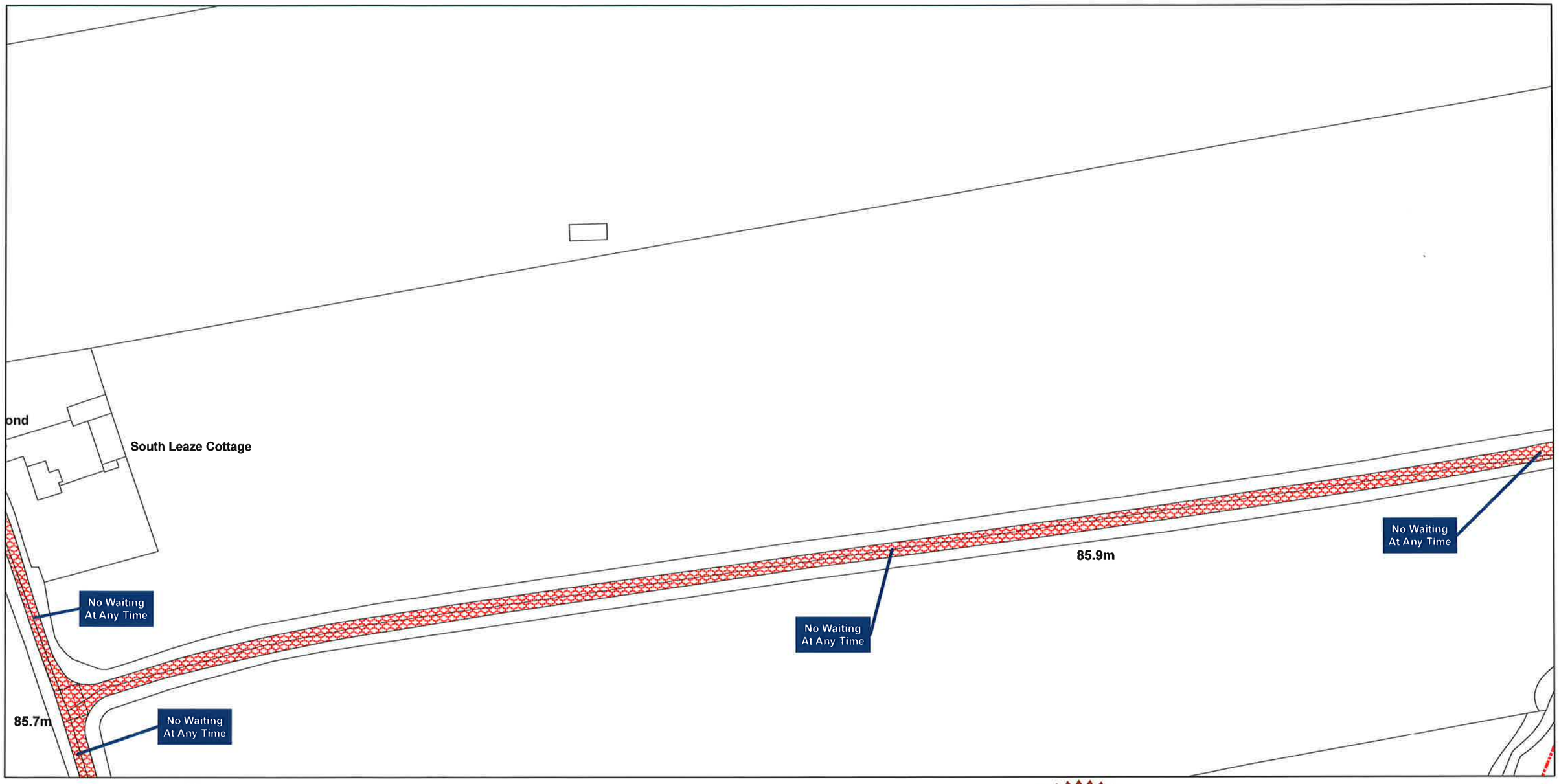

SCALE - 1:1250

N

Gloucestershire County Council (The District of Cotswold) (Prohibition and Restriction of Waiting and Loading and Parking Places) (Consolidation) Order 2007

Gloucestershire
COUNTY COUNCIL

Director of
Law and Administration

Gloucestershire County Council
Environment Directorate
Shire Hall
Bearland
Gloucester
GL1 2TH

Produced from Ordnance Survey 1:1250 mapping with permission of the Controller of Her Majesty's Stationery Office © Crown Copyright. Licence No. 100019134 2007. Unauthorised reproduction infringes Crown Copyright and may lead to prosecution or civil proceedings.

AREA CODE: DR 192

DR 192

SHEET REVISION NUMBER - 1

SHEET ACTIVE FROM - 5th November 2007

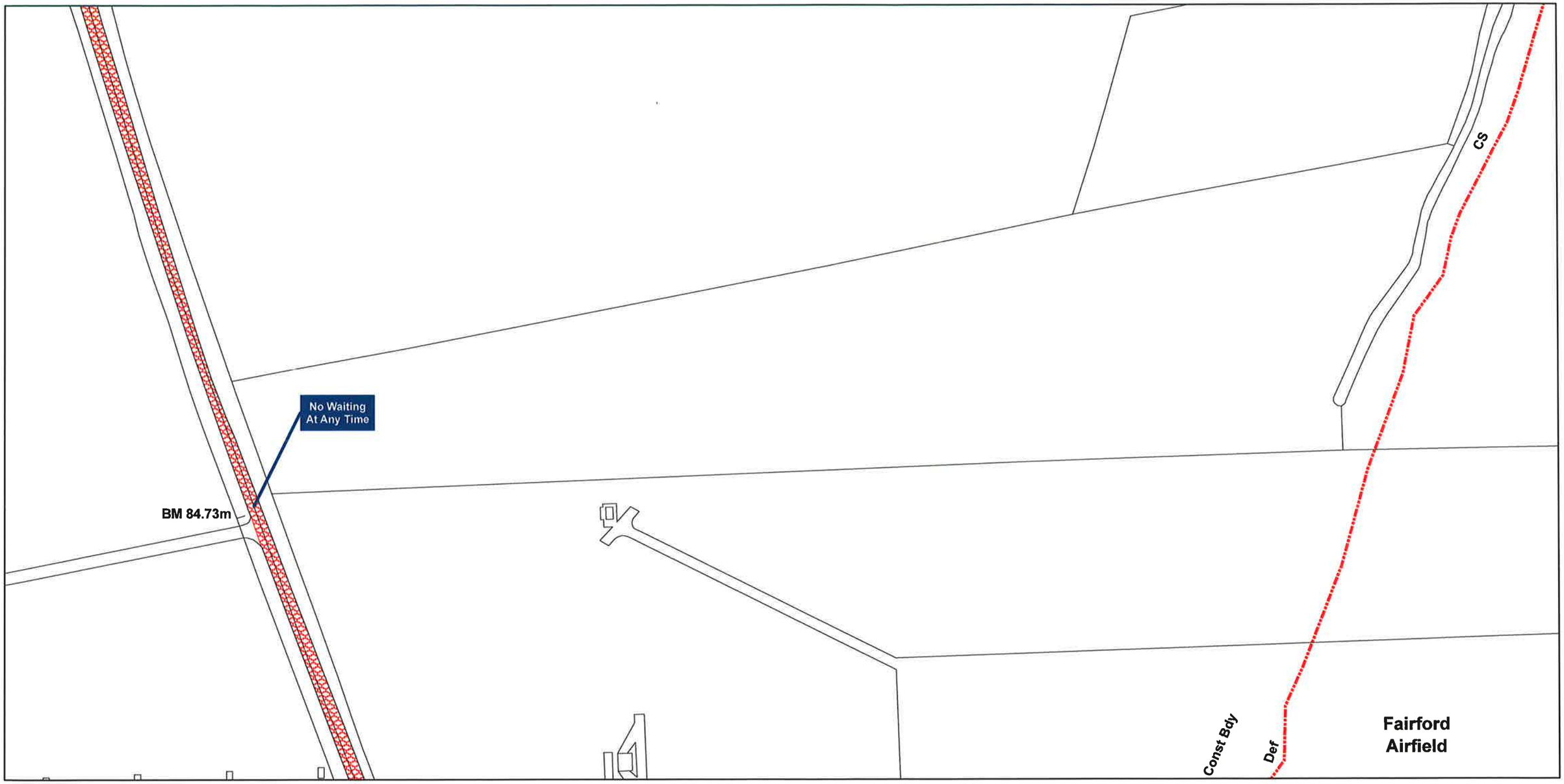

N

SCALE - 1:1250

Gloucestershire County Council (The District of Cotswold) (Prohibition and Restriction of Waiting and Loading and Parking Places) (Consolidation) Order 2007

Gloucestershire
COUNTY COUNCIL

R. Director of
Law and Administration

Gloucestershire County Council
Environment Directorate
Shire Hall
Bearland
Gloucester
GL1 2TH

Produced from Ordnance Survey 1:1250 mapping with permission of the Controller of Her Majesty's Stationery Office © Crown Copyright. Licence No. 100019134 2007. Unauthorised reproduction infringes Crown Copyright and may lead to prosecution or civil proceedings.

SHEET REVISION NUMBER - 1

SHEET ACTIVE FROM - 5th November 2007

AREA CODE: DR 193

DR 193

SCALE - 1:1250

N

Gloucestershire County Council (The District of Cotswold) (Prohibition and Restriction of Waiting and Loading and Parking Places) (Consolidation) Order 2007

Gloucestershire
COUNTY COUNCIL

Director of
Law and Administration

Gloucestershire County Council
Environment Directorate
Shire Hall
Bearland
Gloucester
GL1 2TH

Produced from Ordnance Survey 1:1250 mapping with permission of the Controller of Her Majesty's Stationery Office © Crown Copyright. Licence No. 100019134 2007. Unauthorised reproduction infringes Crown Copyright and may lead to prosecution or civil proceedings.

AREA CODE: DR 194

DR 194

SHEET REVISION NUMBER - 1

SHEET ACTIVE FROM - 5th November 2007

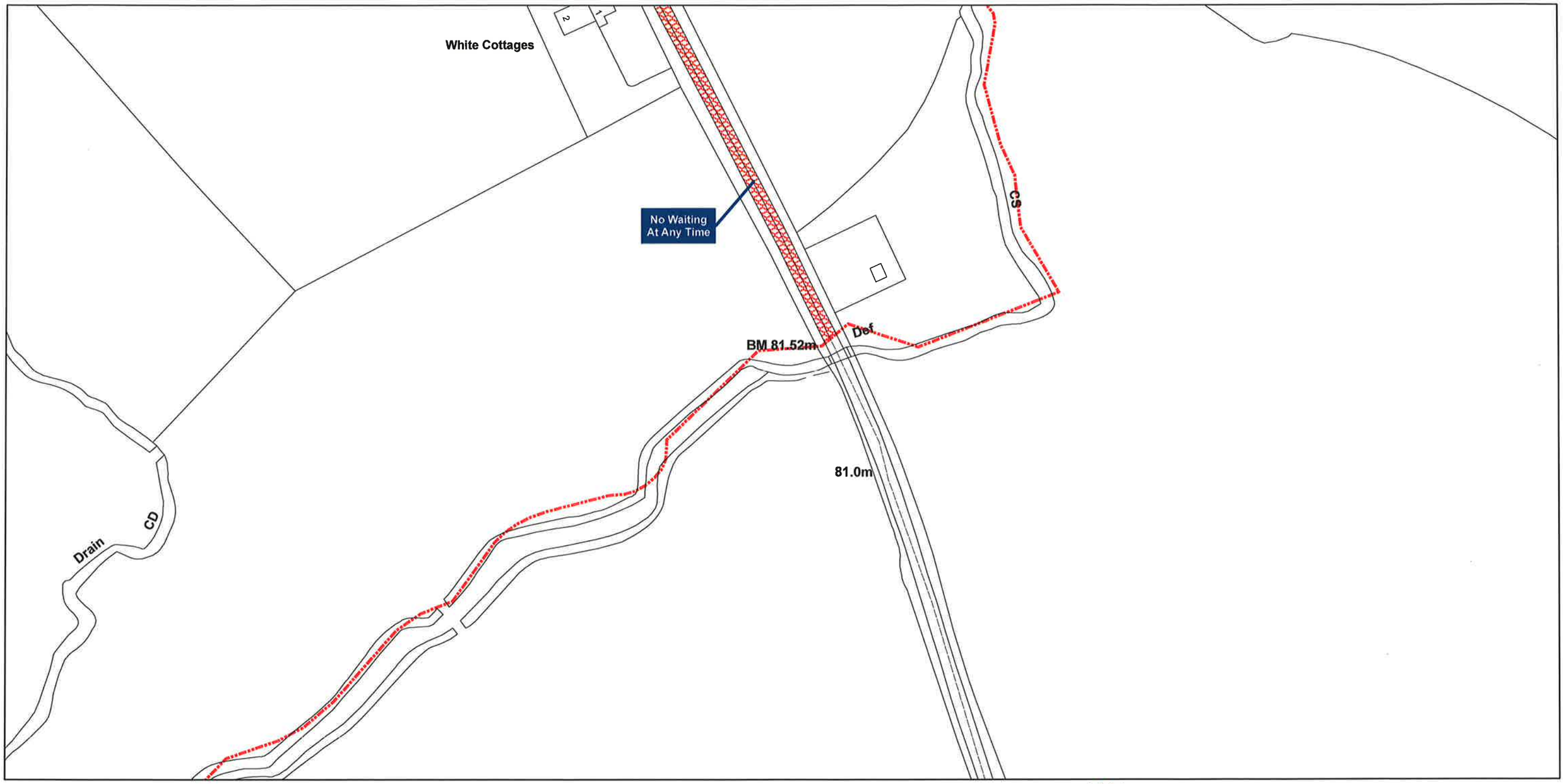

SCALE - 1:1250

Gloucestershire County Council (The District of Cotswold) (Prohibition and Restriction of Waiting and Loading and Parking Places) (Consolidation) Order 2007

Gloucestershire
COUNTY COUNCIL

R. Director of
Law and Administration

Gloucestershire County Council
Environment Directorate
Shire Hall
Bearland
Gloucester
GL1 2TH

Produced from Ordnance Survey 1:1250 mapping with permission of the Controller of Her Majesty's Stationery Office © Crown Copyright. Licence No. 100019134 2007. Unauthorised reproduction infringes Crown Copyright and may lead to prosecution or civil proceedings.

AREA CODE: DS 191

DS 191

SHEET REVISION NUMBER - 1

SHEET ACTIVE FROM - 5th November 2007

SCALE - 1:1250

N

Gloucestershire County Council (The District of Cotswold) (Prohibition and Restriction of Waiting and Loading and Parking Places) (Consolidation) Order 2007

Gloucestershire
COUNTY COUNCIL

Director of
Law and Administration

Gloucestershire County Council
Environment Directorate
Shire Hall
Bearland
Gloucester
GL1 2TH

Produced from Ordnance Survey 1:1250 mapping with permission of the Controller of Her Majesty's Stationery Office © Crown Copyright. Licence No. 100019134 2007. Unauthorised reproduction infringes Crown Copyright and may lead to prosecution or civil proceedings.

AREA CODE: DT 186

DT 186

SHEET REVISION NUMBER - 1

SHEET ACTIVE FROM - 5th November 2007

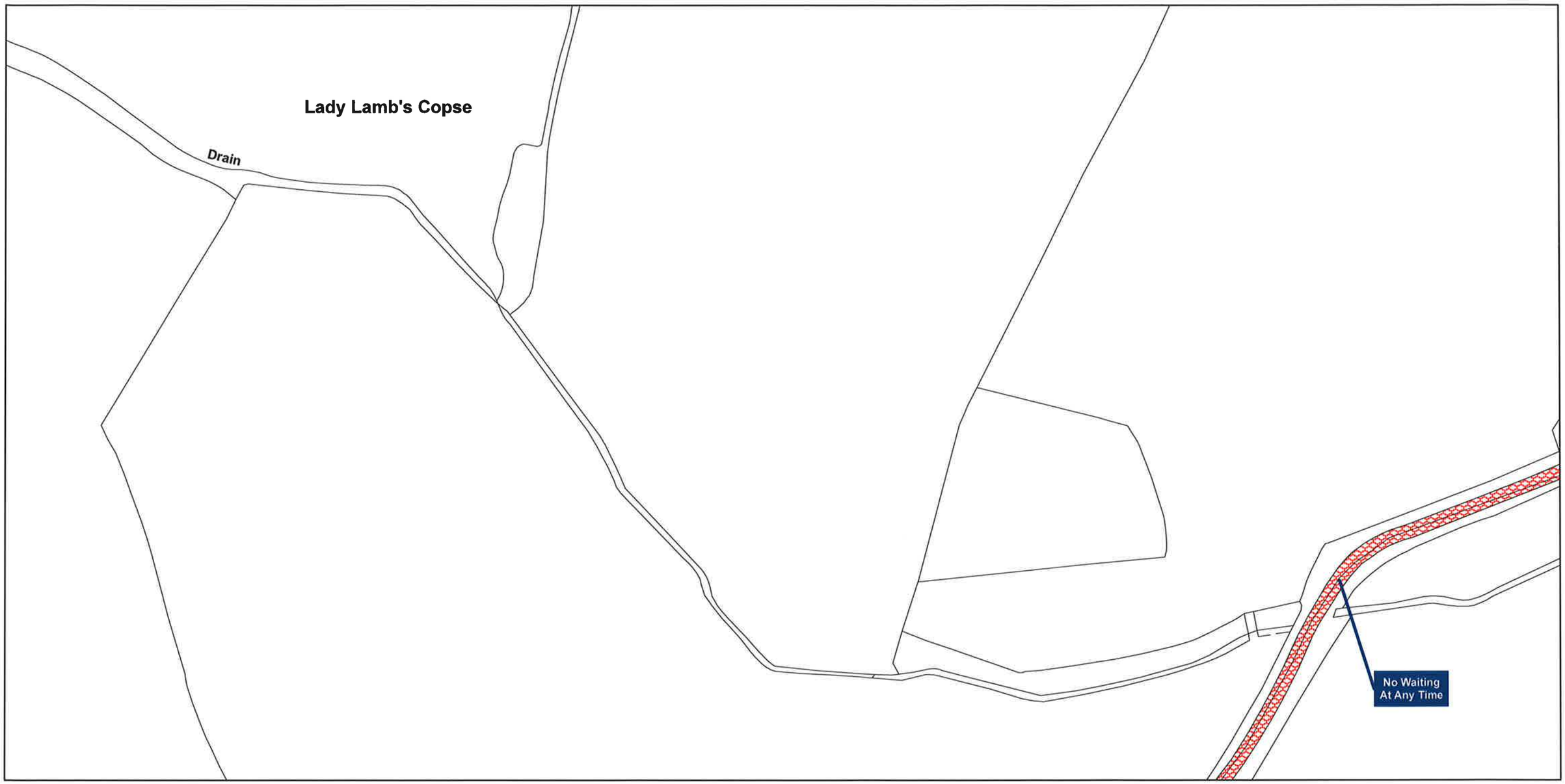

SCALE - 1:1250

N

Gloucestershire County Council (The District of Cotswold) (Prohibition and Restriction of Waiting and Loading and Parking Places) (Consolidation) Order 2007

Gloucestershire
COUNTY COUNCIL

Director of
Law and Administration

Gloucestershire County Council
Environment Directorate
Shire Hall
Bearland
Gloucester
GL1 2TH

Produced from Ordnance Survey 1:1250 mapping with permission of the Controller of Her Majesty's Stationery Office © Crown Copyright. Licence No. 100019134 2007. Unauthorised reproduction infringes Crown Copyright and may lead to prosecution or civil proceedings.

AREA CODE: DT 187

DT 187

SHEET REVISION NUMBER - 1

SHEET ACTIVE FROM - 5th November 2007

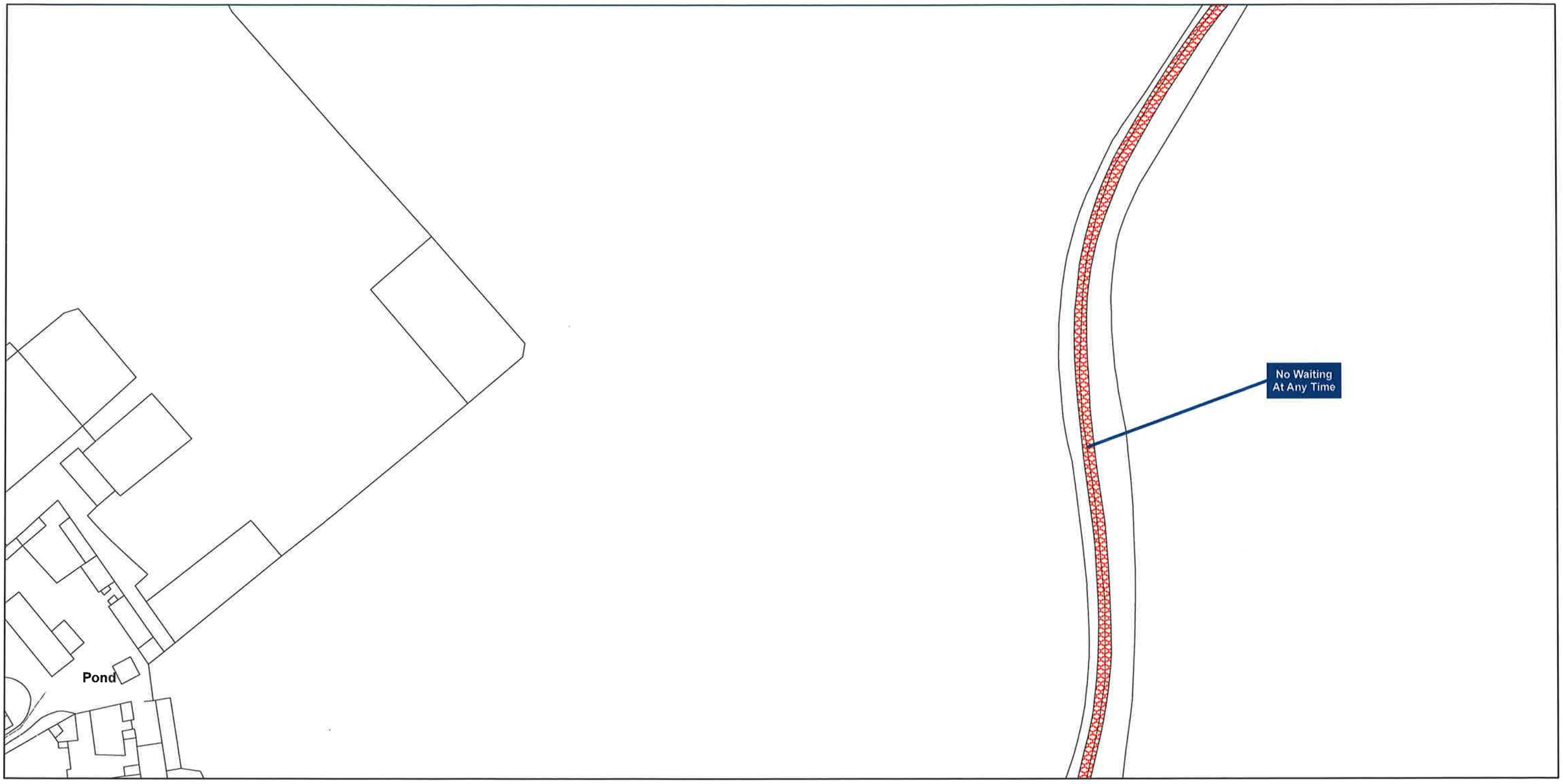

SCALE - 1:1250

Gloucestershire County Council (The District of Cotswold) (Prohibition and Restriction of Waiting and Loading and Parking Places) (Consolidation) Order 2007

Gloucestershire
COUNTY COUNCIL

R. Director of
Law and Administration

Gloucestershire County Council
Environment Directorate
Shire Hall
Bearland
Gloucester
GL1 2TH

Produced from Ordnance Survey 1:1250 mapping with permission of the Controller of Her Majesty's Stationery Office © Crown Copyright. Licence No. 100019134 2007. Unauthorised reproduction infringes Crown Copyright and may lead to prosecution or civil proceedings.

AREA CODE: DT 188

DT 188

SHEET REVISION NUMBER - 1

SHEET ACTIVE FROM - 5th November 2007

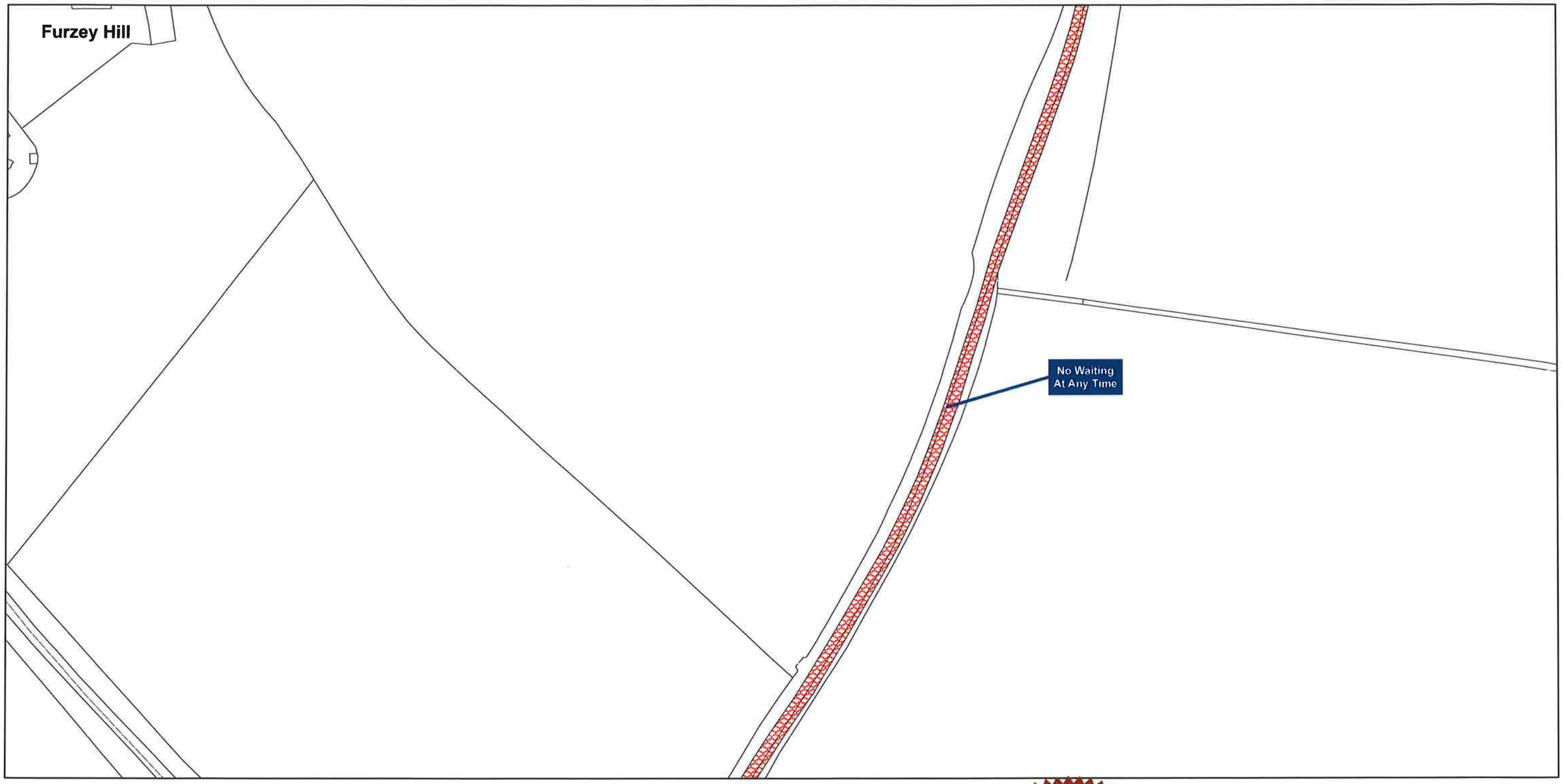

SCALE - 1:1250

N

Gloucestershire County Council (The District of Cotswold) (Prohibition and Restriction of Waiting and Loading and Parking Places) (Consolidation) Order 2007

Gloucestershire
COUNTY COUNCIL

R. Director of
Law and Administration

Gloucestershire County Council
Environment Directorate
Shire Hall
Bearland
Gloucester
GL1 2TH

Produced from Ordnance Survey 1:1250 mapping with permission of the Controller of Her Majesty's Stationery Office © Crown Copyright. Licence No. 100019134 2007. Unauthorised reproduction infringes Crown Copyright and may lead to prosecution or civil proceedings.

AREA CODE: DT 189

DT 189

SHEET REVISION NUMBER - 1

SHEET ACTIVE FROM - 5th November 2007

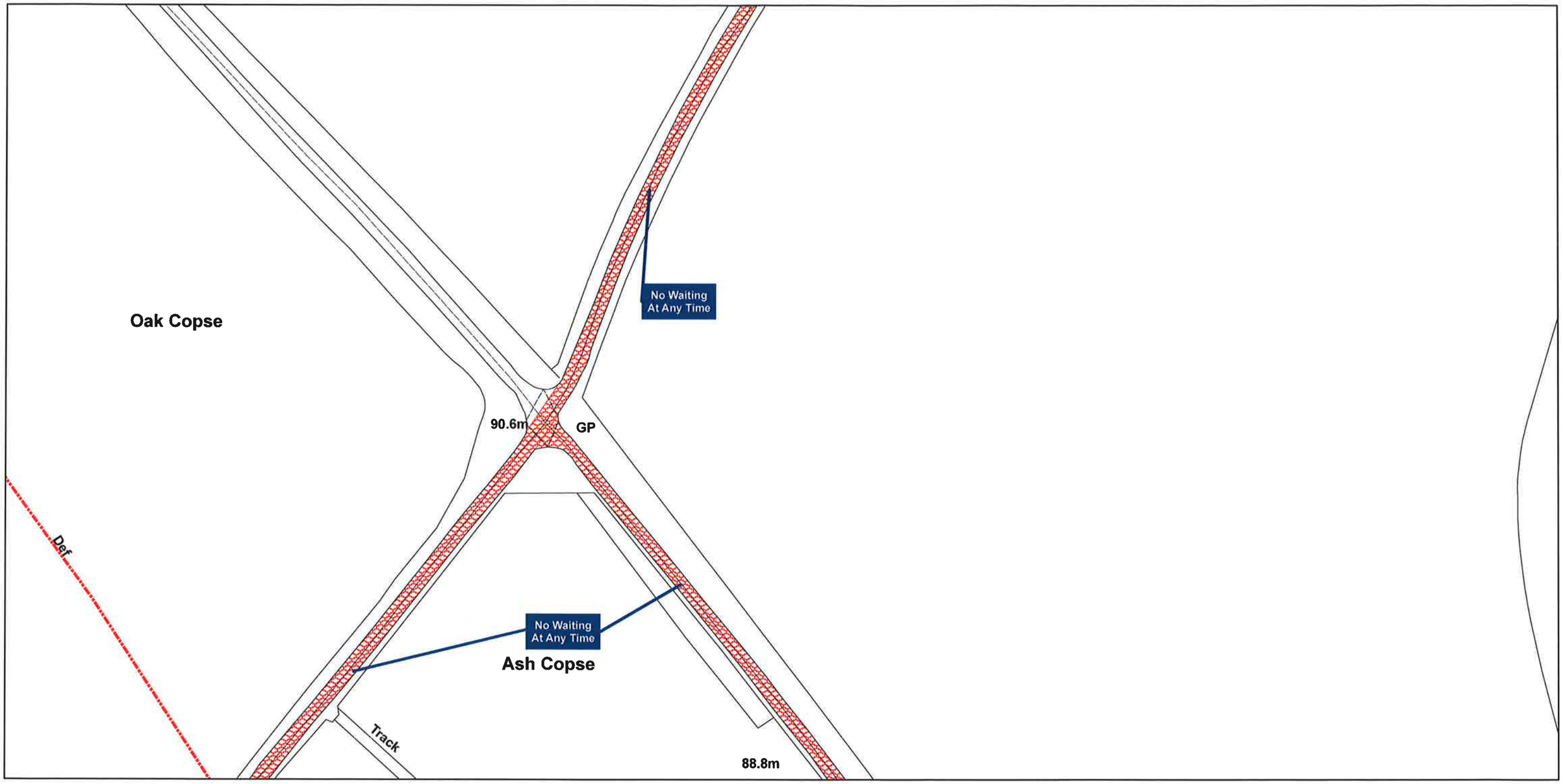

SCALE - 1:1250

Gloucestershire County Council (The District of Cotswold) (Prohibition and Restriction of Waiting and Loading and Parking Places) (Consolidation) Order 2007

Gloucestershire
COUNTY COUNCIL

R. Director of
Law and Administration

Gloucestershire County Council
Environment Directorate
Shire Hall
Bearland
Gloucester
GL1 2TH

Produced from Ordnance Survey 1:1250 mapping with permission of the Controller of Her Majesty's Stationery Office © Crown Copyright. Licence No. 100019134 2007. Unauthorised reproduction infringes Crown Copyright and may lead to prosecution or civil proceedings.

AREA CODE: DT 190

DT 190

SHEET REVISION NUMBER - 1

SHEET ACTIVE FROM - 5th November 2007

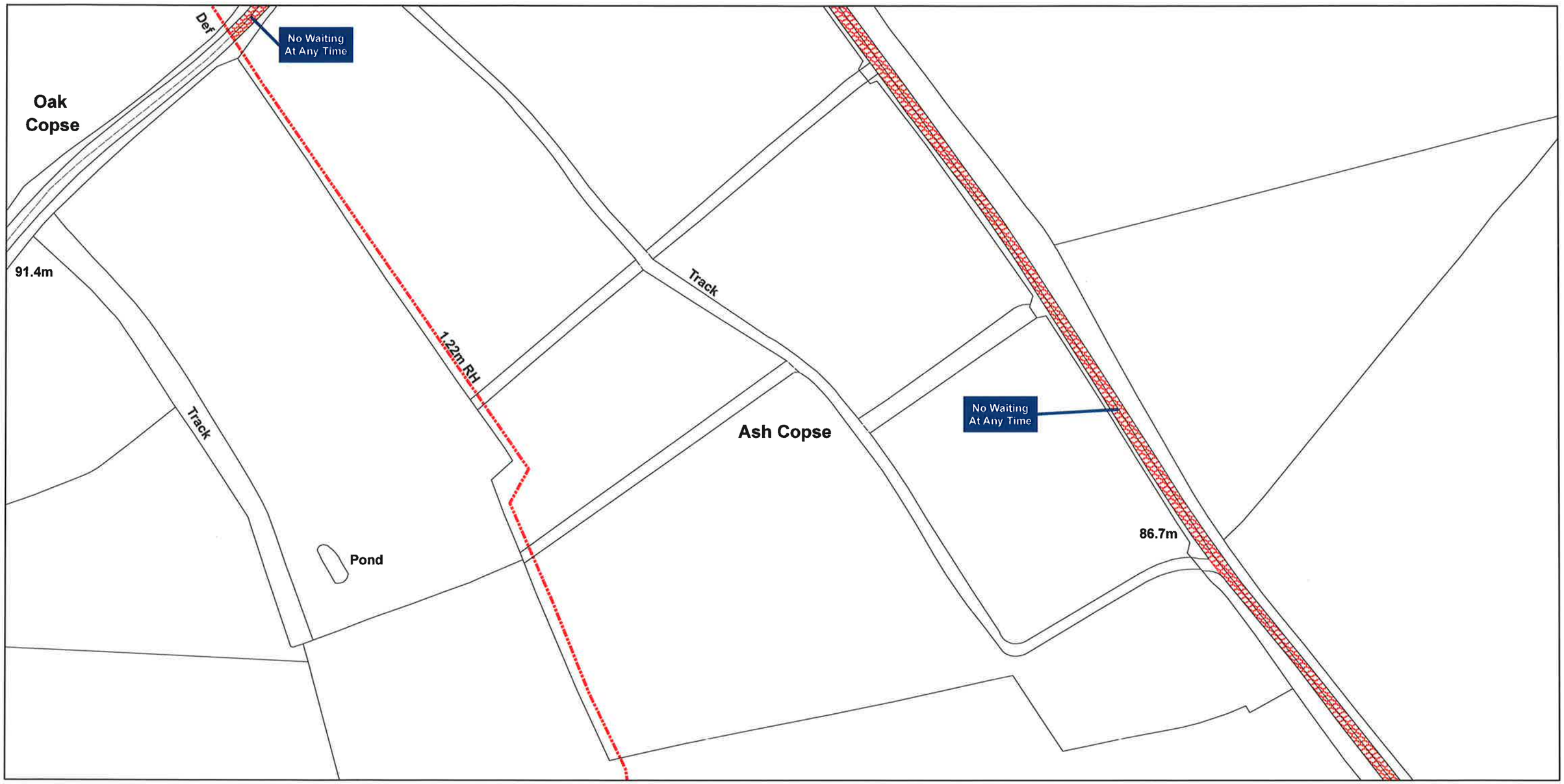

N

SCALE - 1:1250

Gloucestershire County Council (The District of Cotswold) (Prohibition and Restriction of Waiting and Loading and Parking Places) (Consolidation) Order 2007

Gloucestershire COUNTY COUNCIL

R. Director of Law and Administration

Gloucestershire County Council
Environment Directorate
Shire Hall
Bearland
Gloucester
GL1 2TH

Produced from Ordnance Survey 1:1250 mapping with permission of the Controller of Her Majesty's Stationery Office © Crown Copyright. Licence No. 100019134 2007. Unauthorised reproduction infringes Crown Copyright and may lead to prosecution or civil proceedings.

AREA CODE: DT 191

DT 191

SHEET REVISION NUMBER - 1

SHEET ACTIVE FROM - 5th November 2007

SCALE - 1:1250

N

Gloucestershire County Council (The District of Cotswold) (Prohibition and Restriction of Waiting and Loading and Parking Places) (Consolidation) Order 2007

Gloucestershire
COUNTY COUNCIL

R. Director of
Law and Administration

Gloucestershire County Council
Environment Directorate
Shire Hall
Bearland
Gloucester
GL1 2TH

Produced from Ordnance Survey 1:1250 mapping with permission of the Controller of Her Majesty's Stationery Office © Crown Copyright. Licence No. 100019134 2007. Unauthorised reproduction infringes Crown Copyright and may lead to prosecution or civil proceedings.

AREA CODE: DU 183

DU 183

SHEET REVISION NUMBER - 1

SHEET ACTIVE FROM - 5th November 2007

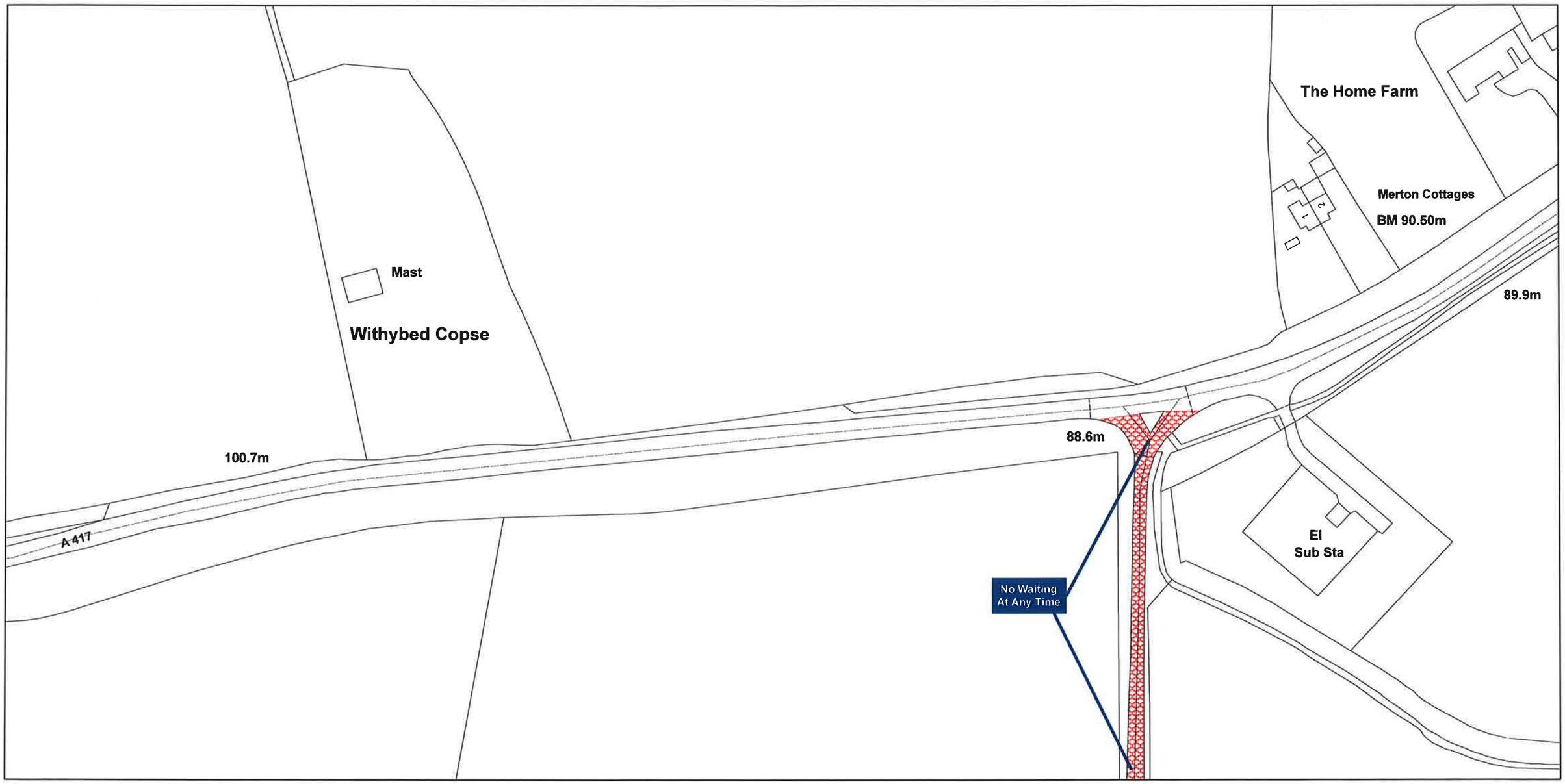

N

SCALE - 1:1250

Gloucestershire County Council (The District of Cotswold) (Prohibition and Restriction of Waiting and Loading and Parking Places) (Consolidation) Order 2007

Gloucestershire
COUNTY COUNCIL

Director of
Law and Administration

Gloucestershire County Council
Environment Directorate
Shire Hall
Bearland
Gloucester
GL1 2TH

Produced from Ordnance Survey 1:1250 mapping with permission of the Controller of Her Majesty's Stationery Office © Crown Copyright. Licence No. 100019134 2007. Unauthorised reproduction infringes Crown Copyright and may lead to prosecution or civil proceedings.

AREA CODE: DU 184

DU 184

SHEET REVISION NUMBER - 1

SHEET ACTIVE FROM - 5th November 2007

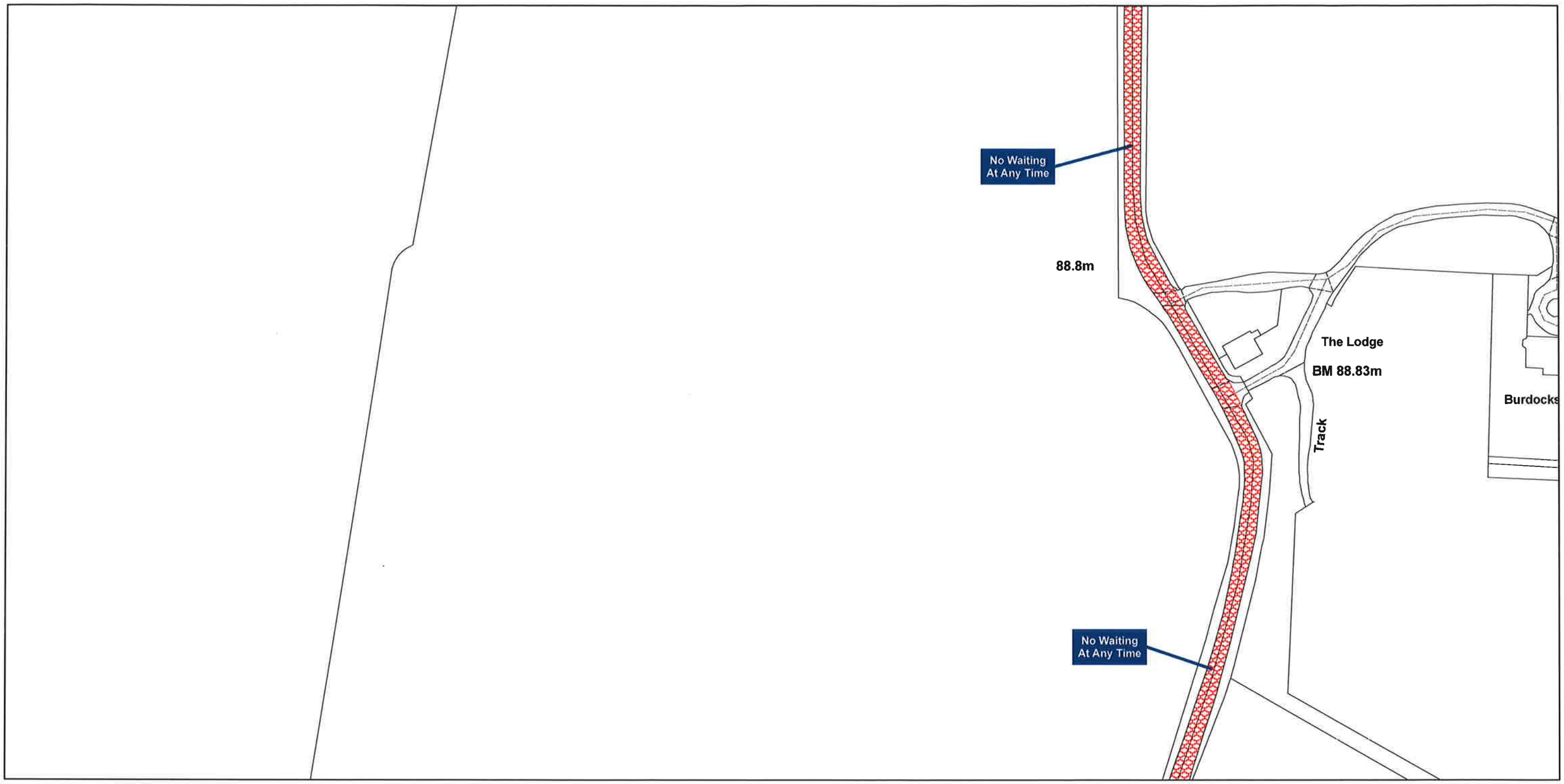

SCALE - 1:1250

N

Gloucestershire County Council (The District of Cotswold) (Prohibition and Restriction of Waiting and Loading and Parking Places) (Consolidation) Order 2007

Gloucestershire
COUNTY COUNCIL

Director of
Law and Administration

Gloucestershire County Council
Environment Directorate
Shire Hall
Bearland
Gloucester
GL1 2TH

Produced from Ordnance Survey 1:1250 mapping with permission of the Controller of Her Majesty's Stationery Office © Crown Copyright. Licence No. 100019134 2007. Unauthorised reproduction infringes Crown Copyright and may lead to prosecution or civil proceedings.

AREA CODE: DU 185

DU 185

SHEET REVISION NUMBER - 1

SHEET ACTIVE FROM - 5th November 2007

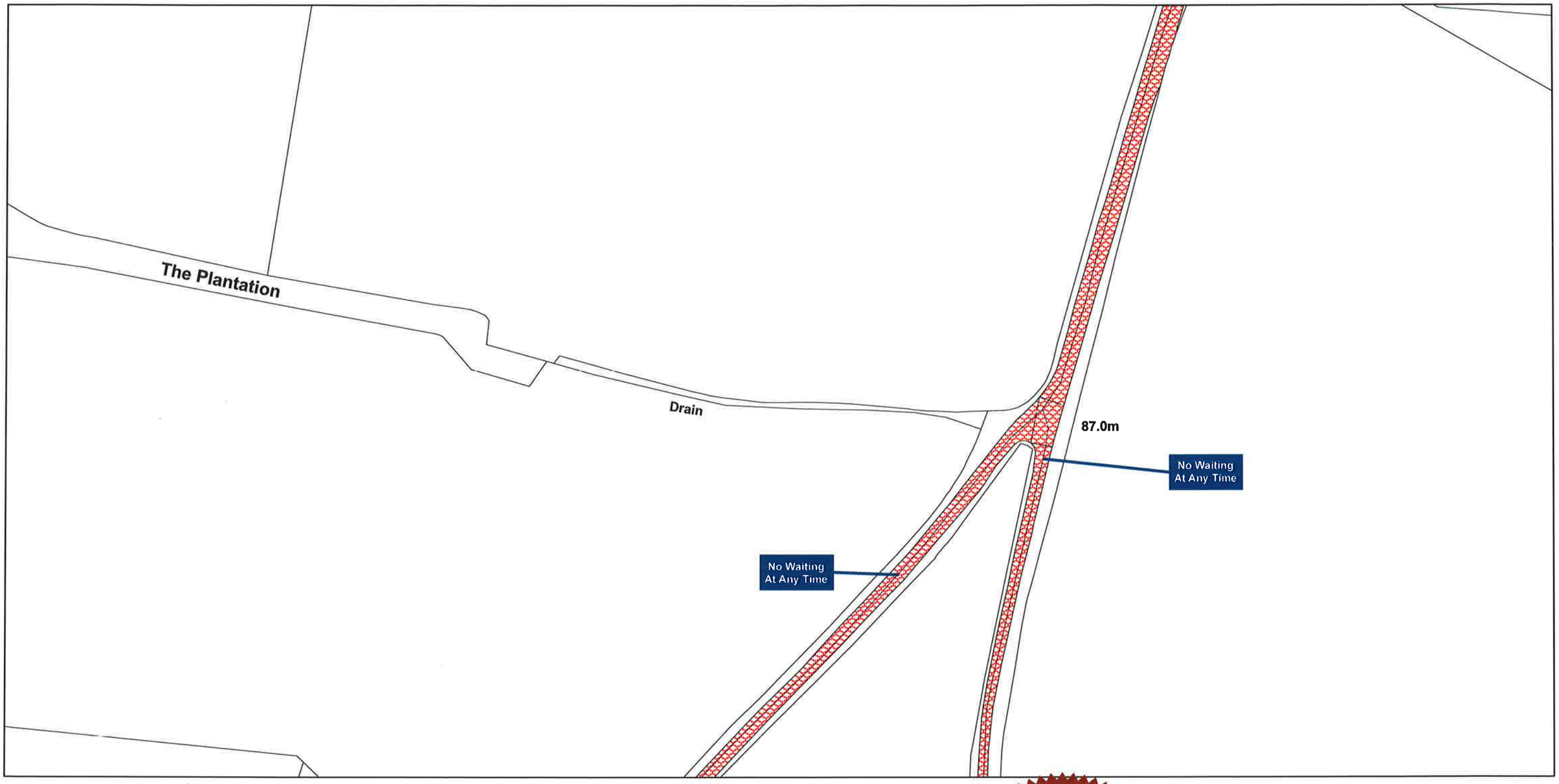

SCALE - 1:1250

N

Gloucestershire County Council (The District of Cotswold) (Prohibition and Restriction of Waiting and Loading and Parking Places) (Consolidation) Order 2007

Gloucestershire
COUNTY COUNCIL

R. Director of
Law and Administration

Gloucestershire County Council
Environment Directorate
Shire Hall
Bearland
Gloucester
GL1 2TH

Produced from Ordnance Survey 1:1250 mapping with permission of the Controller of Her Majesty's Stationery Office © Crown Copyright. Licence No. 100019134 2007. Unauthorised reproduction infringes Crown Copyright and may lead to prosecution or civil proceedings.

AREA CODE: DU 186

DU 186

SHEET REVISION NUMBER - 1

SHEET ACTIVE FROM - 5th November 2007

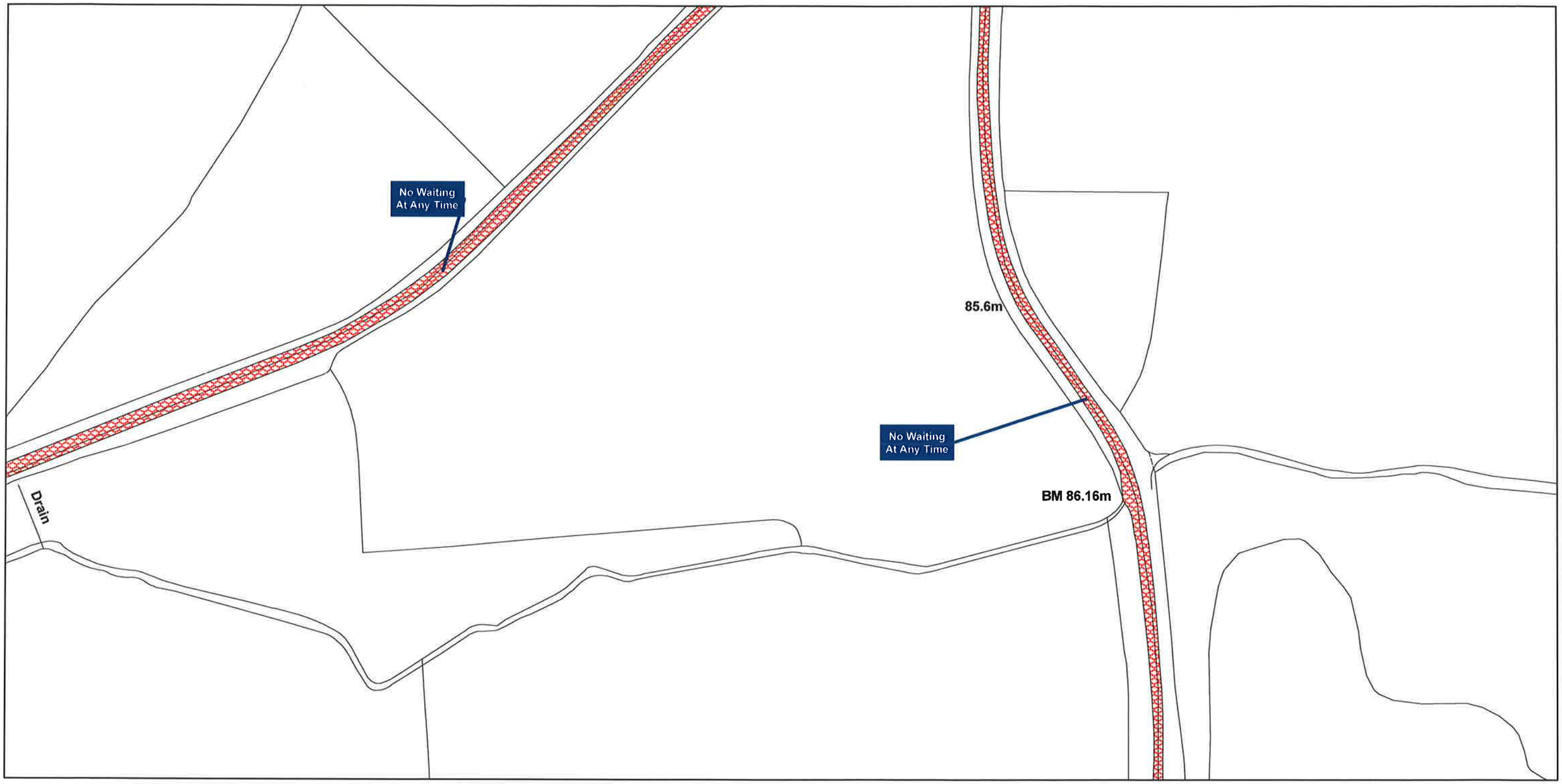

SCALE - 1:1250

N

Gloucestershire County Council (The District of Cotswold) (Prohibition and Restriction of Waiting and Loading and Parking Places) (Consolidation) Order 2007

Gloucestershire
COUNTY COUNCIL

Director of
Law and Administration

Gloucestershire County Council
Environment Directorate
Shire Hall
Bearland
Gloucester
GL1 2TH

Produced from Ordnance Survey 1:1250 mapping with permission of the Controller of Her Majesty's Stationery Office © Crown Copyright. Licence No. 100019134 2007. Unauthorised reproduction infringes Crown Copyright and may lead to prosecution or civil proceedings.

AREA CODE: DU 187

DU 187

SHEET REVISION NUMBER - 1

SHEET ACTIVE FROM - 5th November 2007



SCALE - 1:1250

N

Gloucestershire County Council (The District of Cotswold) (Prohibition and Restriction of Waiting and Loading and Parking Places) (Consolidation) Order 2007

Gloucestershire
COUNTY COUNCIL

R. Director of
Law and Administration

Gloucestershire County Council
Environment Directorate
Shire Hall
Bearland
Gloucester
GL1 2TH

Produced from Ordnance Survey 1:1250 mapping with permission of the Controller of Her Majesty's Stationery Office © Crown Copyright. Licence No. 100019134 2007. Unauthorised reproduction infringes Crown Copyright and may lead to prosecution or civil proceedings.

AREA CODE: DU 188

DU 188

SHEET REVISION NUMBER - 1

SHEET ACTIVE FROM - 5th November 2007

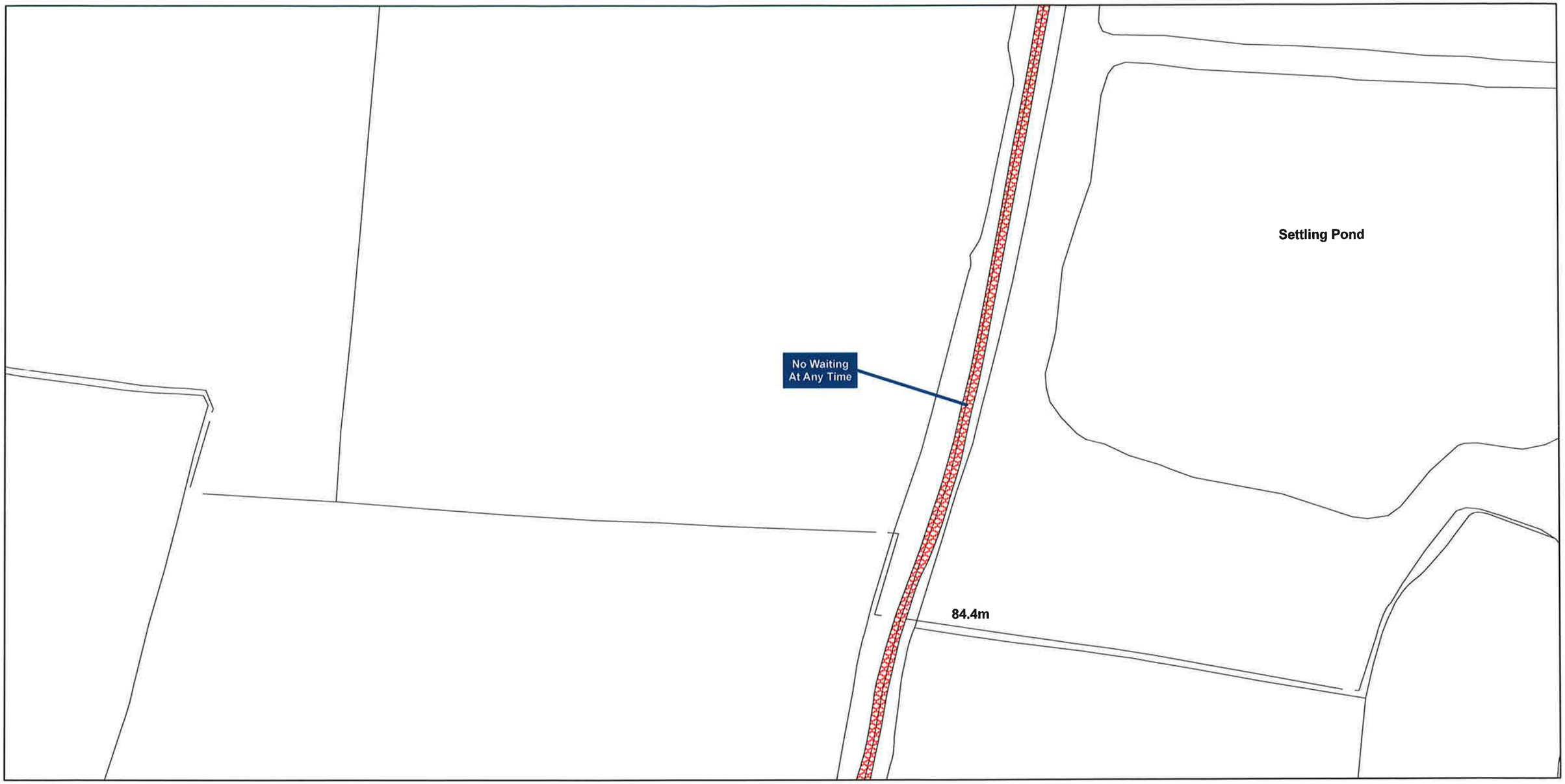

SCALE - 1:1250

N

Gloucestershire County Council (The District of Cotswold) (Prohibition and Restriction of Waiting and Loading and Parking Places) (Consolidation) Order 2007

Gloucestershire
COUNTY COUNCIL

Director of
Law and Administration

Gloucestershire County Council
Environment Directorate
Shire Hall
Bearland
Gloucester
GL1 2TH

Produced from Ordnance Survey 1:1250 mapping with permission of the Controller of Her Majesty's Stationery Office © Crown Copyright. Licence No. 100019134 2007. Unauthorised reproduction infringes Crown Copyright and may lead to prosecution or civil proceedings.

AREA CODE: DU 189

DU 189

SHEET REVISION NUMBER - 1

SHEET ACTIVE FROM - 5th November 2007

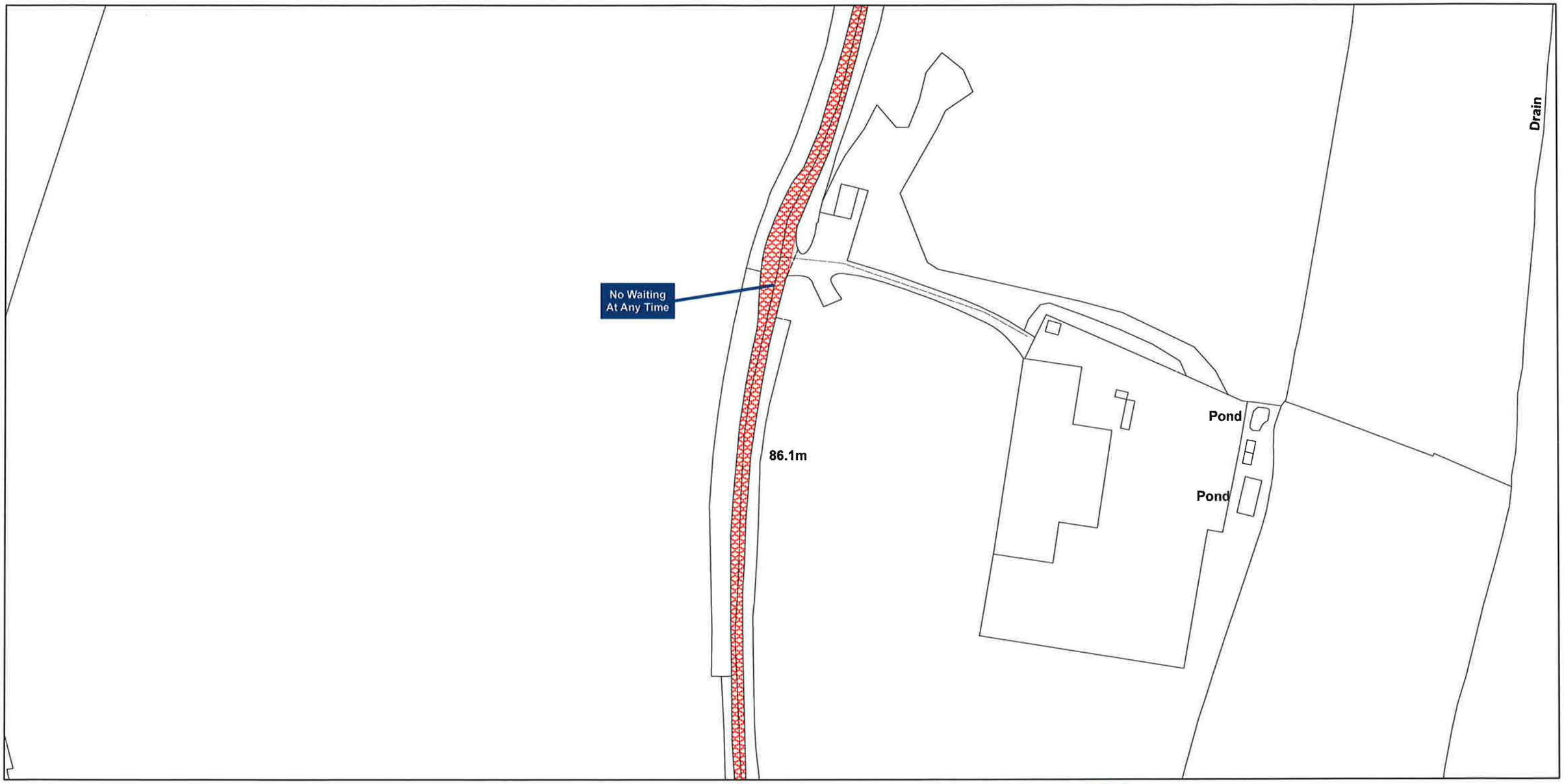

SCALE - 1:1250

N

Gloucestershire County Council (The District of Cotswold) (Prohibition and Restriction of Waiting and Loading and Parking Places) (Consolidation) Order 2007

Gloucestershire
COUNTY COUNCIL

R. Director of
Law and Administration

Gloucestershire County Council
Environment Directorate
Shire Hall
Bearland
Gloucester
GL1 2TH

Produced from Ordnance Survey 1:1250 mapping with permission of the Controller of Her Majesty's Stationery Office © Crown Copyright. Licence No. 100019134 2007. Unauthorised reproduction infringes Crown Copyright and may lead to prosecution or civil proceedings.

AREA CODE: DU 190

DU 190

SHEET REVISION NUMBER - 1

SHEET ACTIVE FROM - 5th November 2007

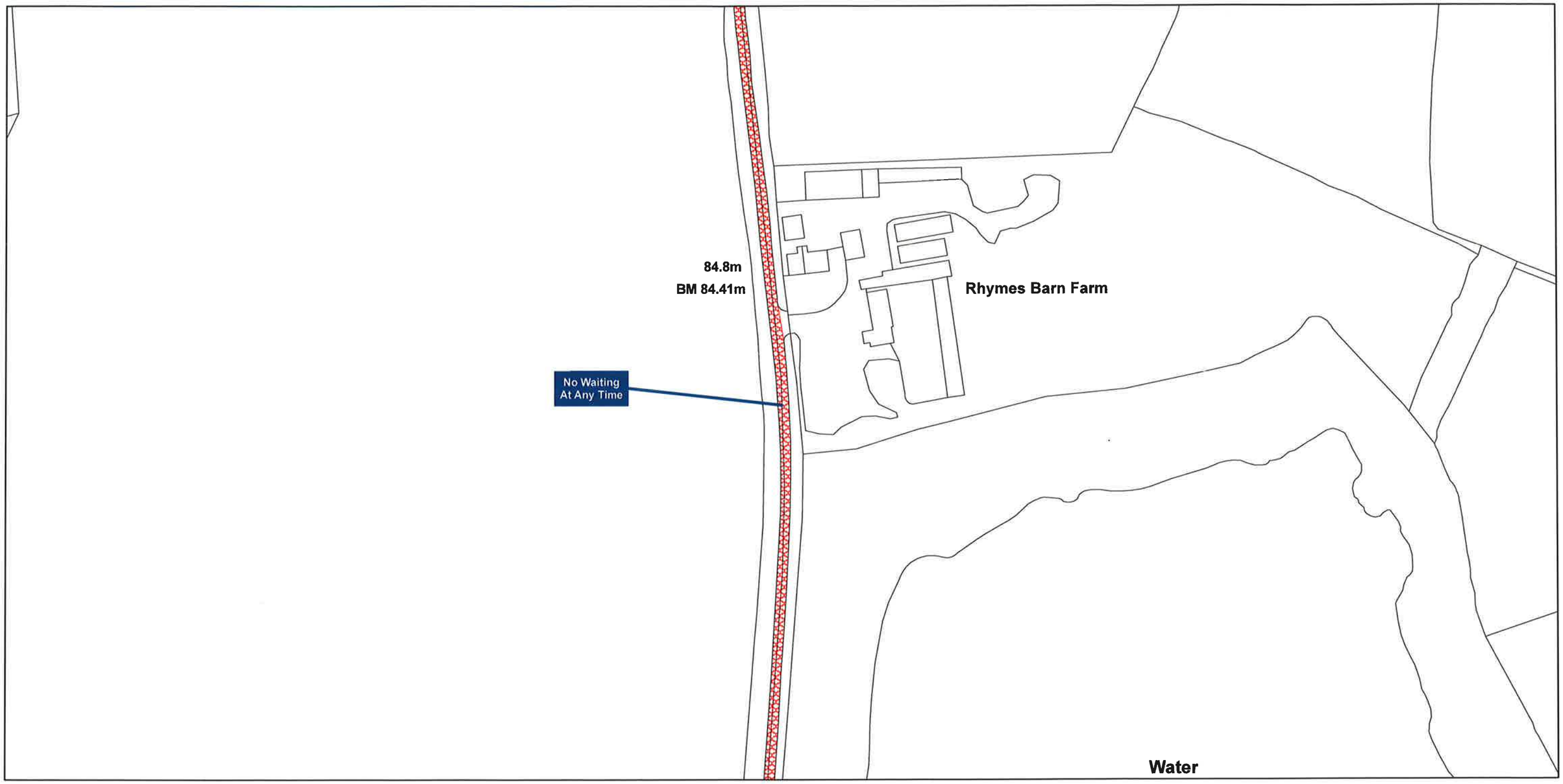

SCALE - 1:1250

N

Gloucestershire County Council (The District of Cotswold) (Prohibition and Restriction of Waiting and Loading and Parking Places) (Consolidation) Order 2007

Gloucestershire
COUNTY COUNCIL

R. Director of
Law and Administration

Gloucestershire County Council
Environment Directorate
Shire Hall
Bearland
Gloucester
GL1 2TH

Produced from Ordnance Survey 1:1250 mapping with permission of the Controller of Her Majesty's Stationery Office © Crown Copyright. Licence No. 100019134 2007. Unauthorised reproduction infringes Crown Copyright and may lead to prosecution or civil proceedings.

AREA CODE: DU 191

DU 191

SHEET REVISION NUMBER - 1

SHEET ACTIVE FROM - 5th November 2007

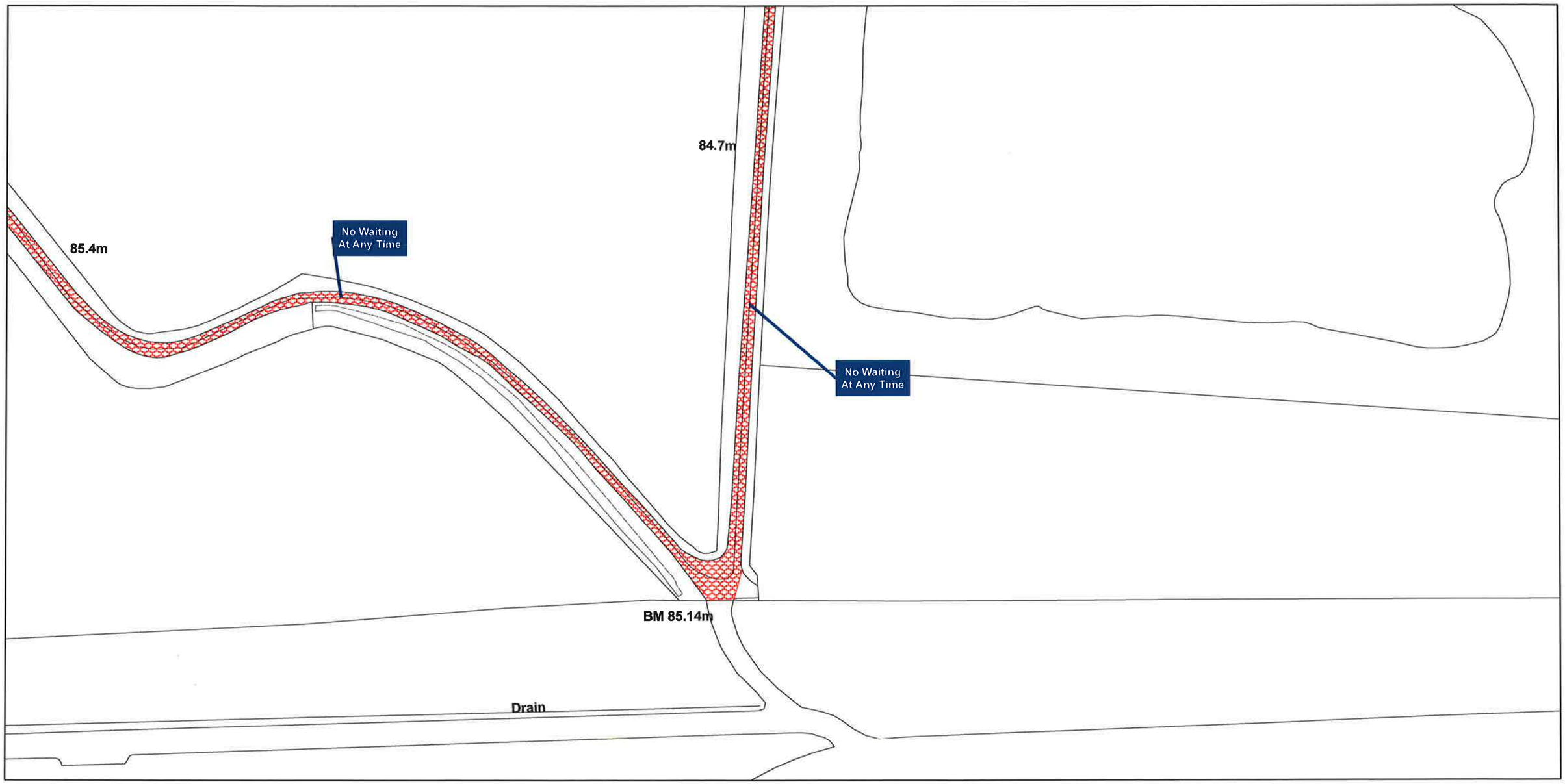

SCALE - 1:1250

N

Gloucestershire County Council (The District of Cotswold) (Prohibition and Restriction of Waiting and Loading and Parking Places) (Consolidation) Order 2007

Gloucestershire
COUNTY COUNCIL

R. Director of
Law and Administration

Gloucestershire County Council
Environment Directorate
Shire Hall
Bearland
Gloucester
GL1 2TH

Produced from Ordnance Survey 1:1250 mapping with permission of the Controller of Her Majesty's Stationery Office © Crown Copyright. Licence No. 100019134 2007. Unauthorised reproduction infringes Crown Copyright and may lead to prosecution or civil proceedings.

AREA CODE: DU 195

DU 195

SHEET REVISION NUMBER - 1

SHEET ACTIVE FROM - 5th November 2007

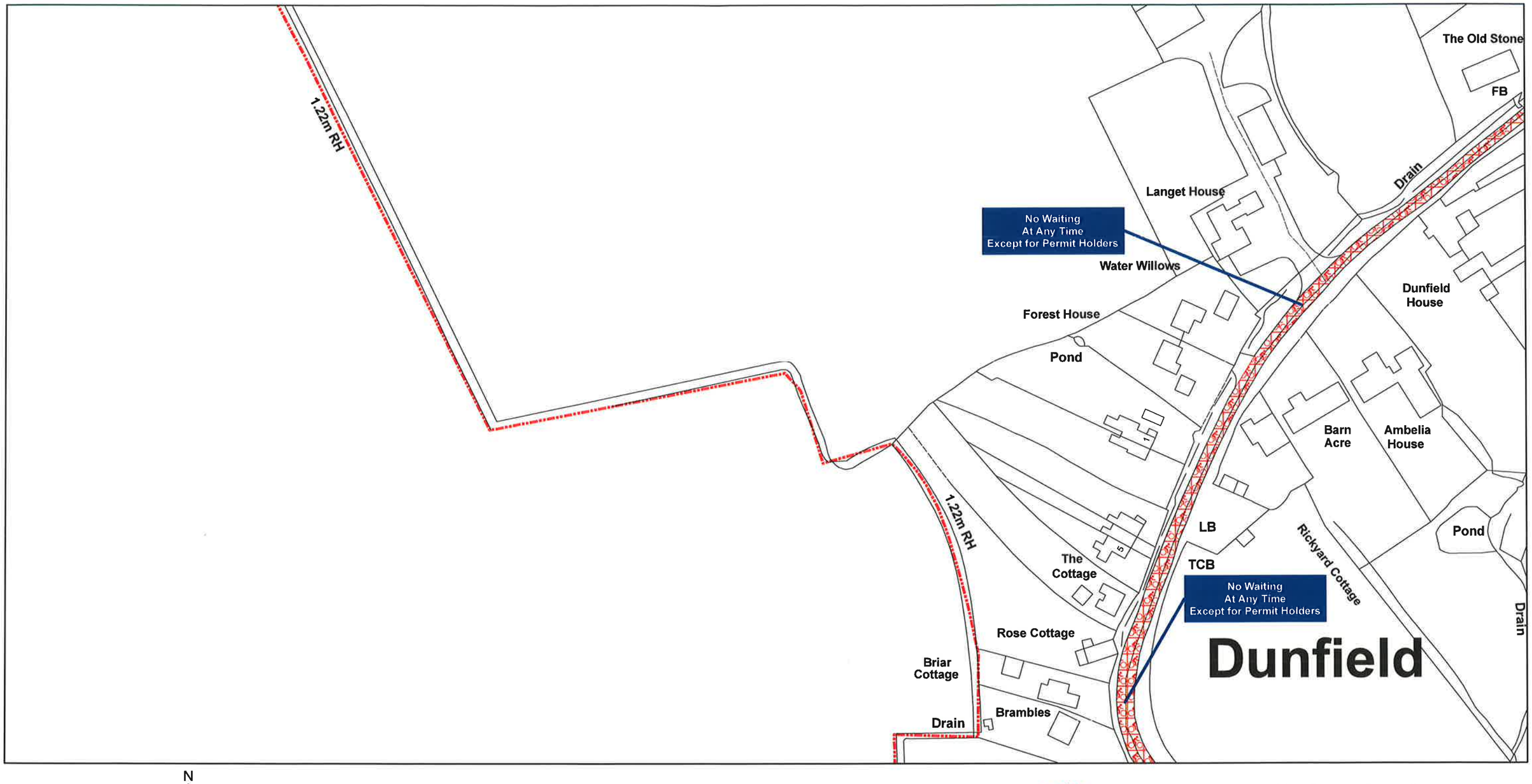

SCALE - 1:1250

N

Gloucestershire County Council (The District of Cotswold) (Prohibition and Restriction of Waiting and Loading and Parking Places) (Consolidation) Order 2007

Gloucestershire
COUNTY COUNCIL

R. Director of
Law and Administration

Gloucestershire County Council
Environment Directorate
Shire Hall
Bearland
Gloucester
GL1 2TH

Produced from Ordnance Survey 1:1250 mapping with permission of the Controller of Her Majesty's Stationery Office © Crown Copyright. Licence No. 100019134 2007. Unauthorised reproduction infringes Crown Copyright and may lead to prosecution or civil proceedings.

AREA CODE: DU 196

DU 196

SHEET REVISION NUMBER - 1

SHEET ACTIVE FROM - 5th November 2007

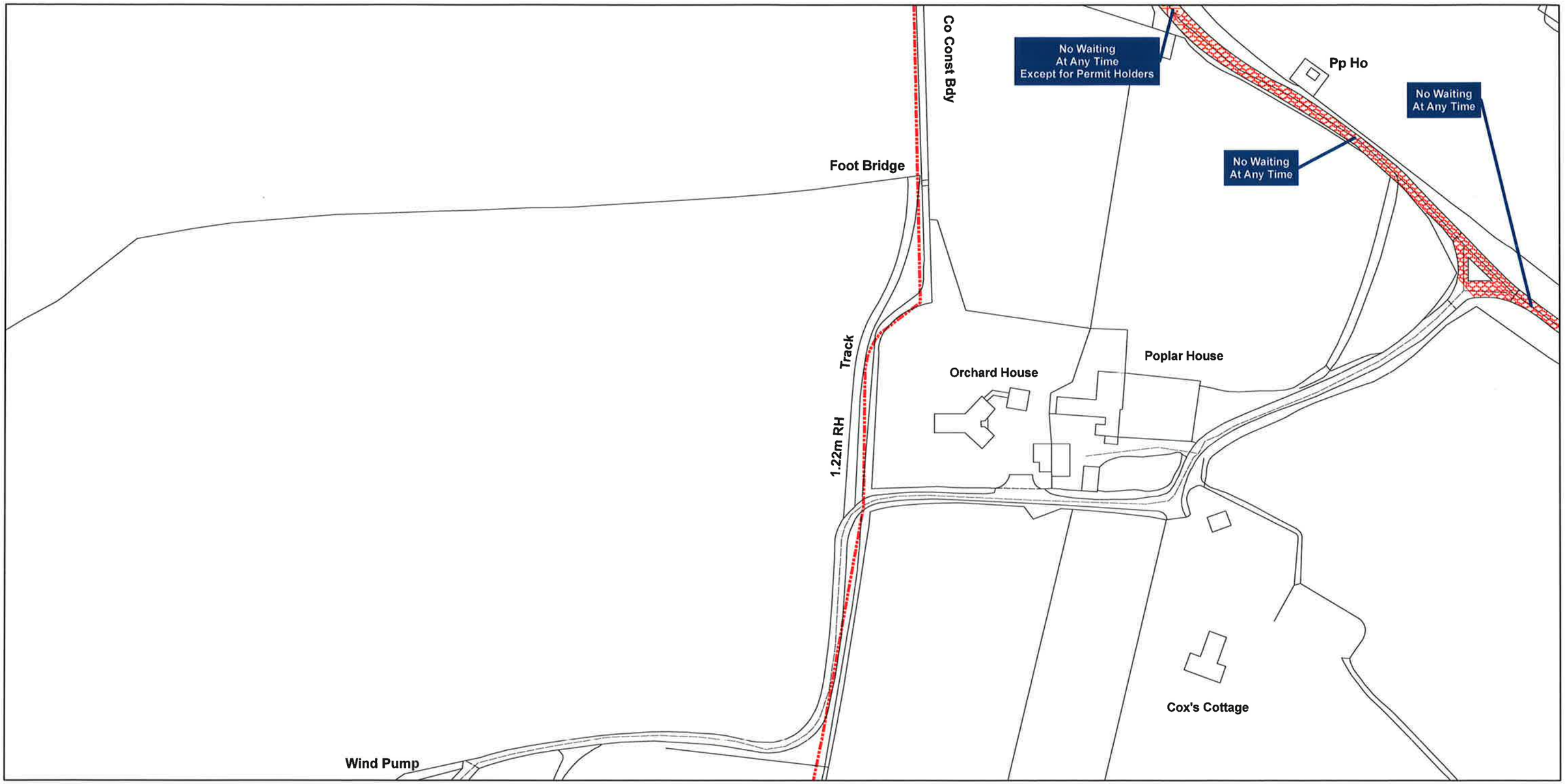

SCALE - 1:1250

N

Gloucestershire County Council (The District of Cotswold) (Prohibition and Restriction of Waiting and Loading and Parking Places) (Consolidation) Order 2007

Gloucestershire
COUNTY COUNCIL

R. Director of
Law and Administration

Gloucestershire County Council
Environment Directorate
Shire Hall
Bearland
Gloucester
GL1 2TH

Produced from Ordnance Survey 1:1250 mapping with permission of the Controller of Her Majesty's Stationery Office © Crown Copyright. Licence No. 100019134 2007. Unauthorised reproduction infringes Crown Copyright and may lead to prosecution or civil proceedings.

AREA CODE: DV 29

DV 29

SHEET REVISION NUMBER - 1

SHEET ACTIVE FROM - 5th November 2007

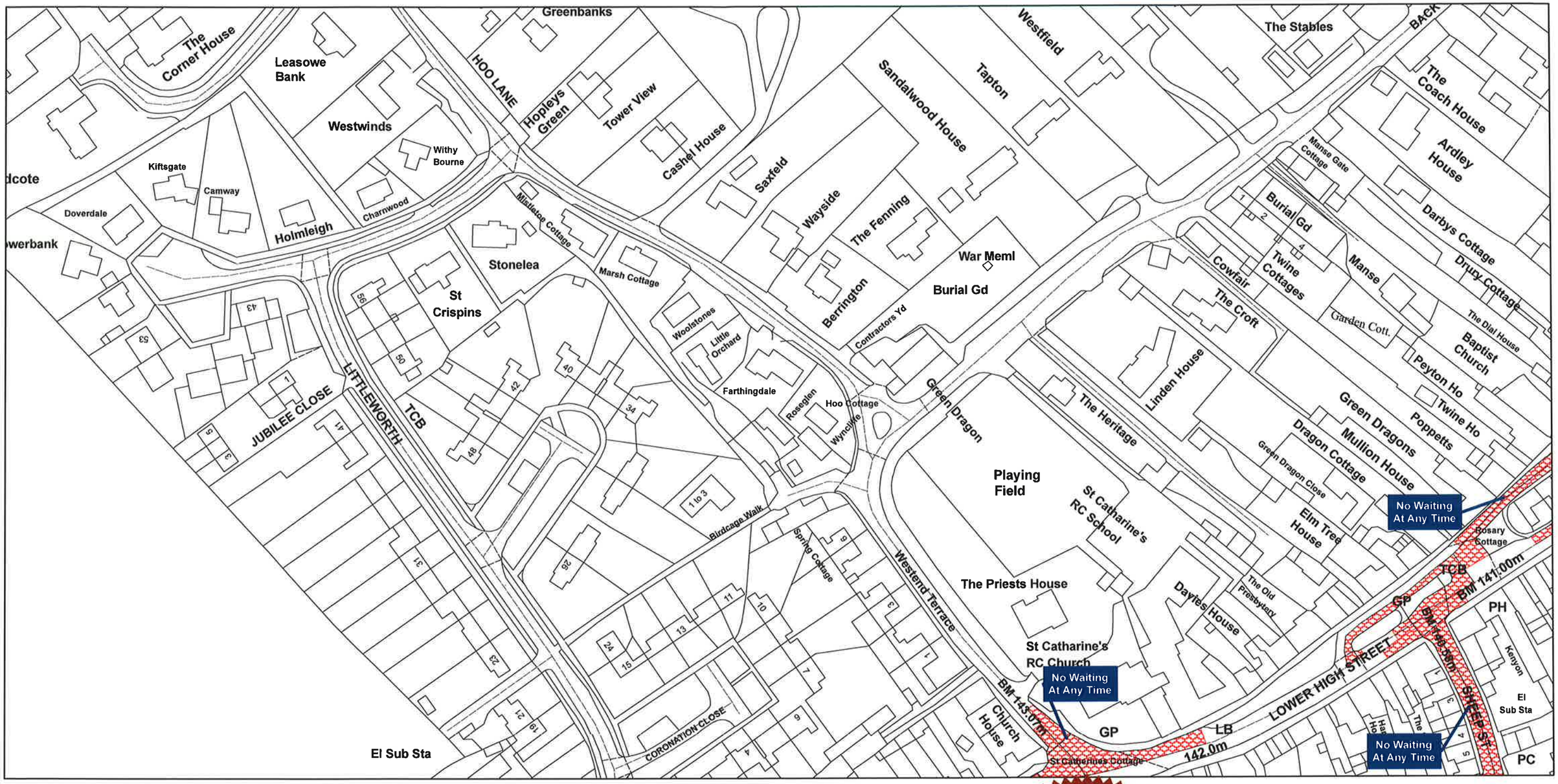

SCALE - 1:1250

N

Gloucestershire County Council (The District of Cotswold) (Prohibition and Restriction of Waiting and Loading and Parking Places) (Consolidation) Order 2007

Gloucestershire COUNTY COUNCIL

R. Director of Law and Administration

Gloucestershire County Council
Environment Directorate
Shire Hall
Bearland
Gloucester
GL1 2TH

Produced from Ordnance Survey 1:1250 mapping with permission of the Controller of Her Majesty's Stationery Office © Crown Copyright. Licence No. 100019134 2007. Unauthorised reproduction infringes Crown Copyright and may lead to prosecution or civil proceedings.

AREA CODE: DV 30

DV 30

54376

SHEET REVISION NUMBER - 3

SHEET ACTIVE FROM - 25th June 2015

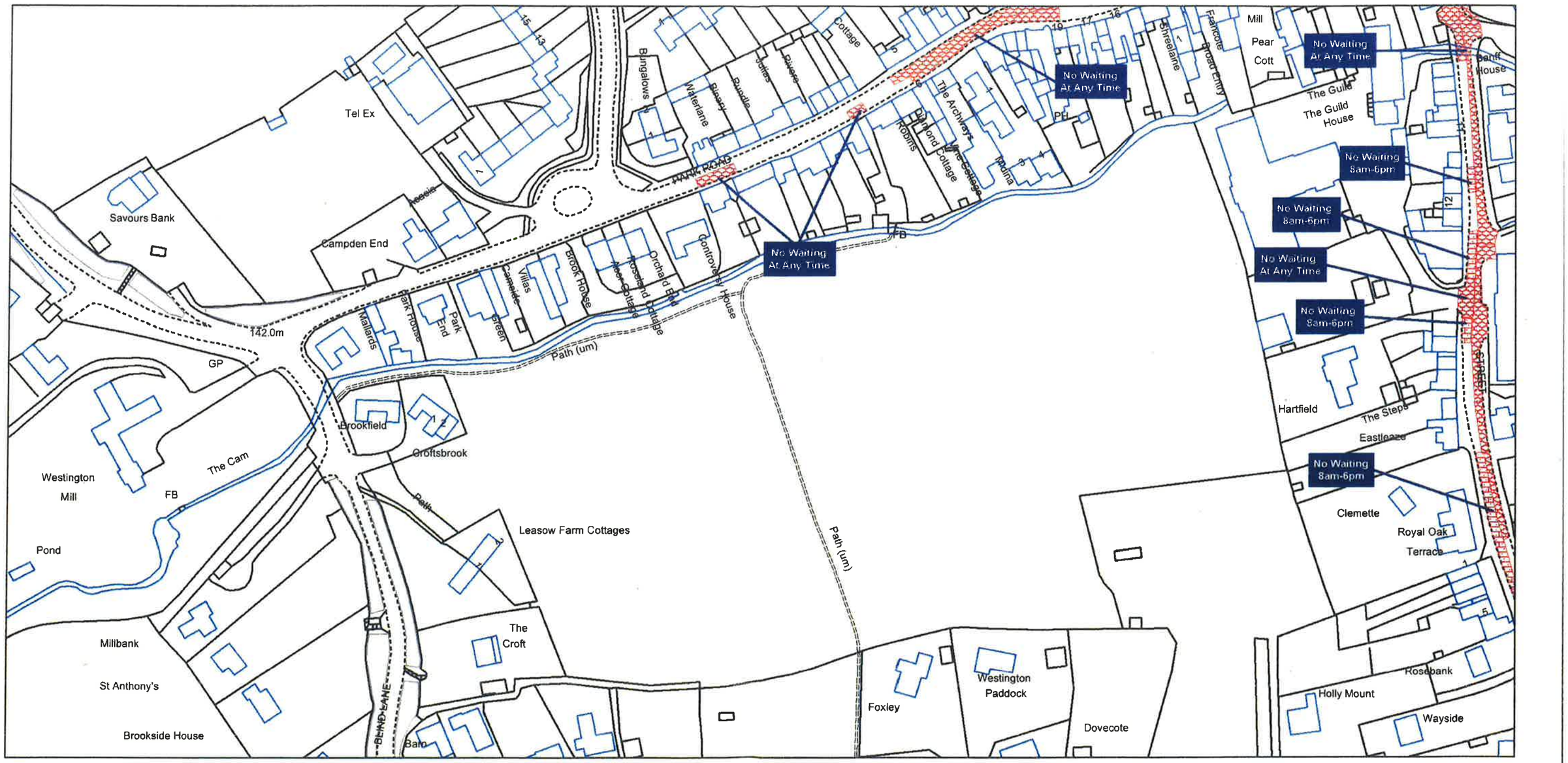

SCALE - 1:1250

N

Gloucestershire County Council (The District of Cotswold) (Prohibition and Restriction of Waiting and Loading and Parking Places) Amendment (Consolidation) Order 2008

Gloucestershire County Council

C.A.L Wray

Head of Legal Services

4326

Gloucestershire County Council
Shire Hall
Bearland
Gloucester
GL1 2TH

© Crown Copyright and database rights 2013, Ordnance Survey 100019134

You are not permitted to copy, sub-license, distribute or sell any of this data to third parties in any form

AREA CODE: DV 181

DV 181

SHEET REVISION NUMBER - 1

SHEET ACTIVE FROM - 5th November 2007

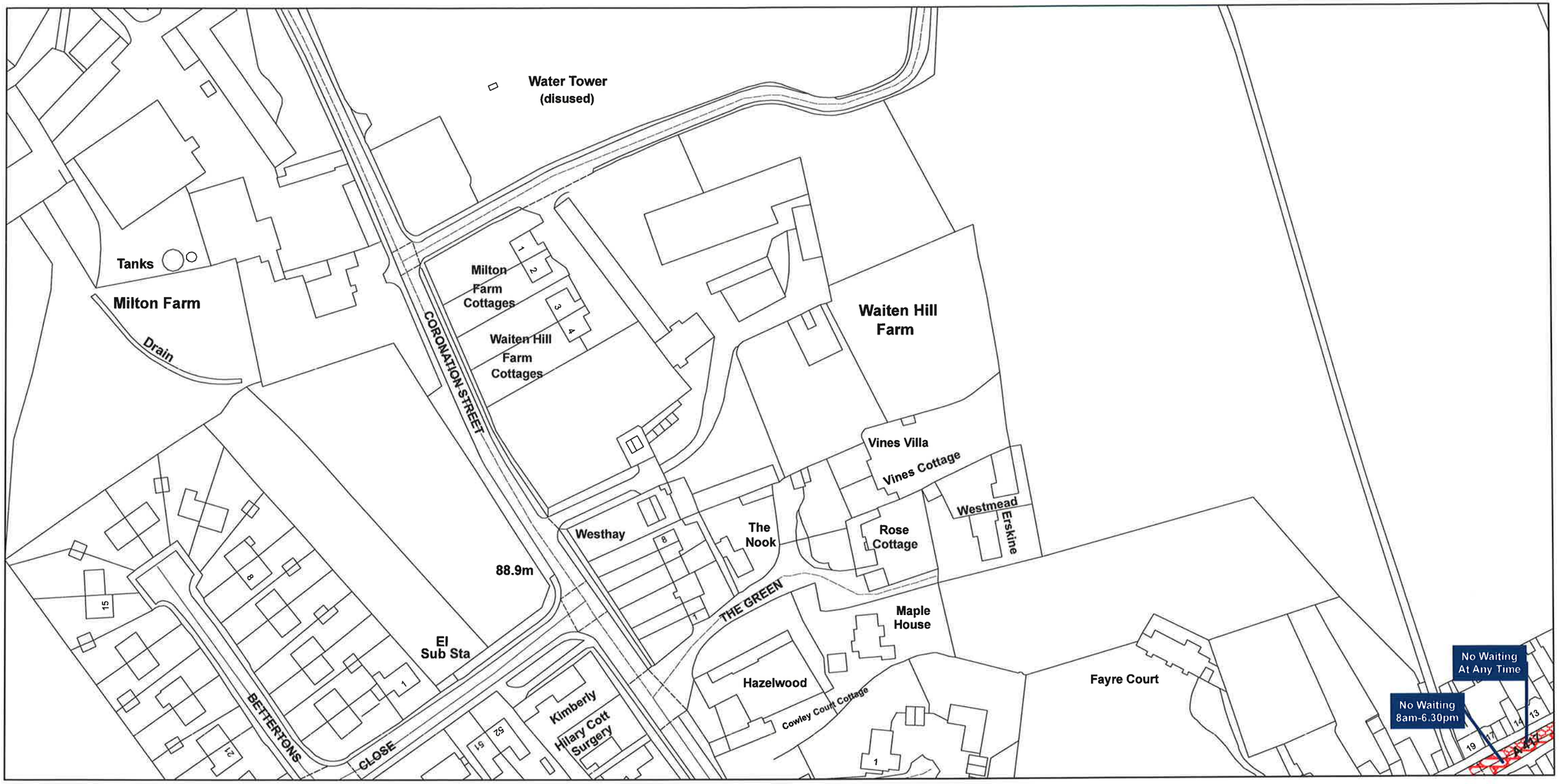

SCALE - 1:1250

N

Gloucestershire County Council (The District of Cotswold) (Prohibition and Restriction of Waiting and Loading and Parking Places) (Consolidation) Order 2007

Gloucestershire
COUNTY COUNCIL

R. Director of
Law and Administration

Gloucestershire County Council
Environment Directorate
Shire Hall
Bearland
Gloucester
GL1 2TH

Produced from Ordnance Survey 1:1250 mapping with permission of the Controller of Her Majesty's Stationery Office © Crown Copyright. Licence No. 100019134 2007. Unauthorised reproduction infringes Crown Copyright and may lead to prosecution or civil proceedings.

AREA CODE: DV 194

DV 194

SHEET REVISION NUMBER - 1

SHEET ACTIVE FROM - 5th November 2007

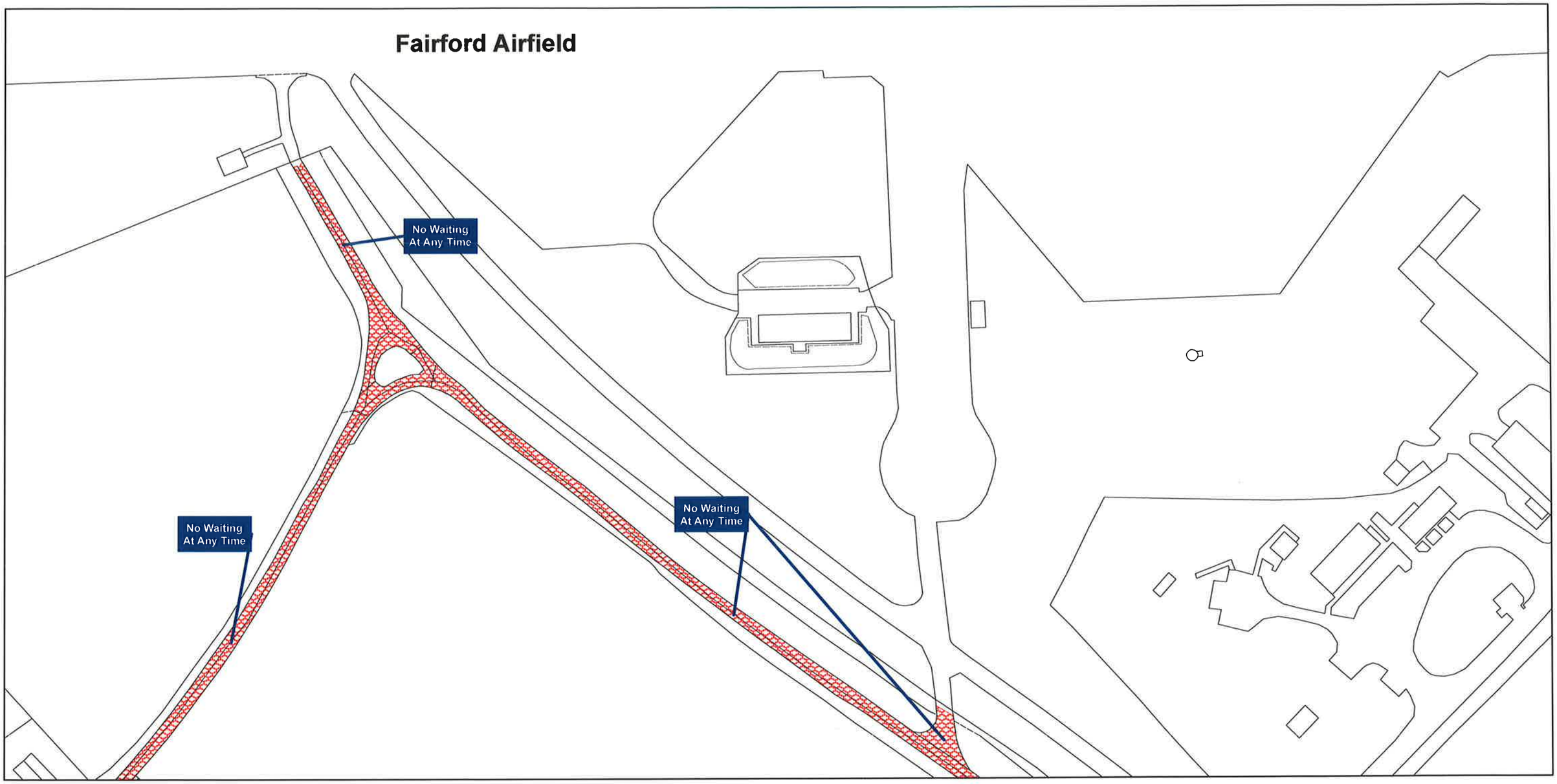

SCALE - 1:1250

N

Gloucestershire County Council (The District of Cotswold) (Prohibition and Restriction of Waiting and Loading and Parking Places) (Consolidation) Order 2007

Gloucestershire COUNTY COUNCIL

R- Director of Law and Administration

Gloucestershire County Council
Environment Directorate
Shire Hall
Bearland
Gloucester
GL1 2TH

Produced from Ordnance Survey 1:1250 mapping with permission of the Controller of Her Majesty's Stationery Office © Crown Copyright. Licence No. 100019134 2007. Unauthorised reproduction infringes Crown Copyright and may lead to prosecution or civil proceedings.

AREA CODE: DV 195

DV 195

SHEET REVISION NUMBER - 1

SHEET ACTIVE FROM - 5th November 2007

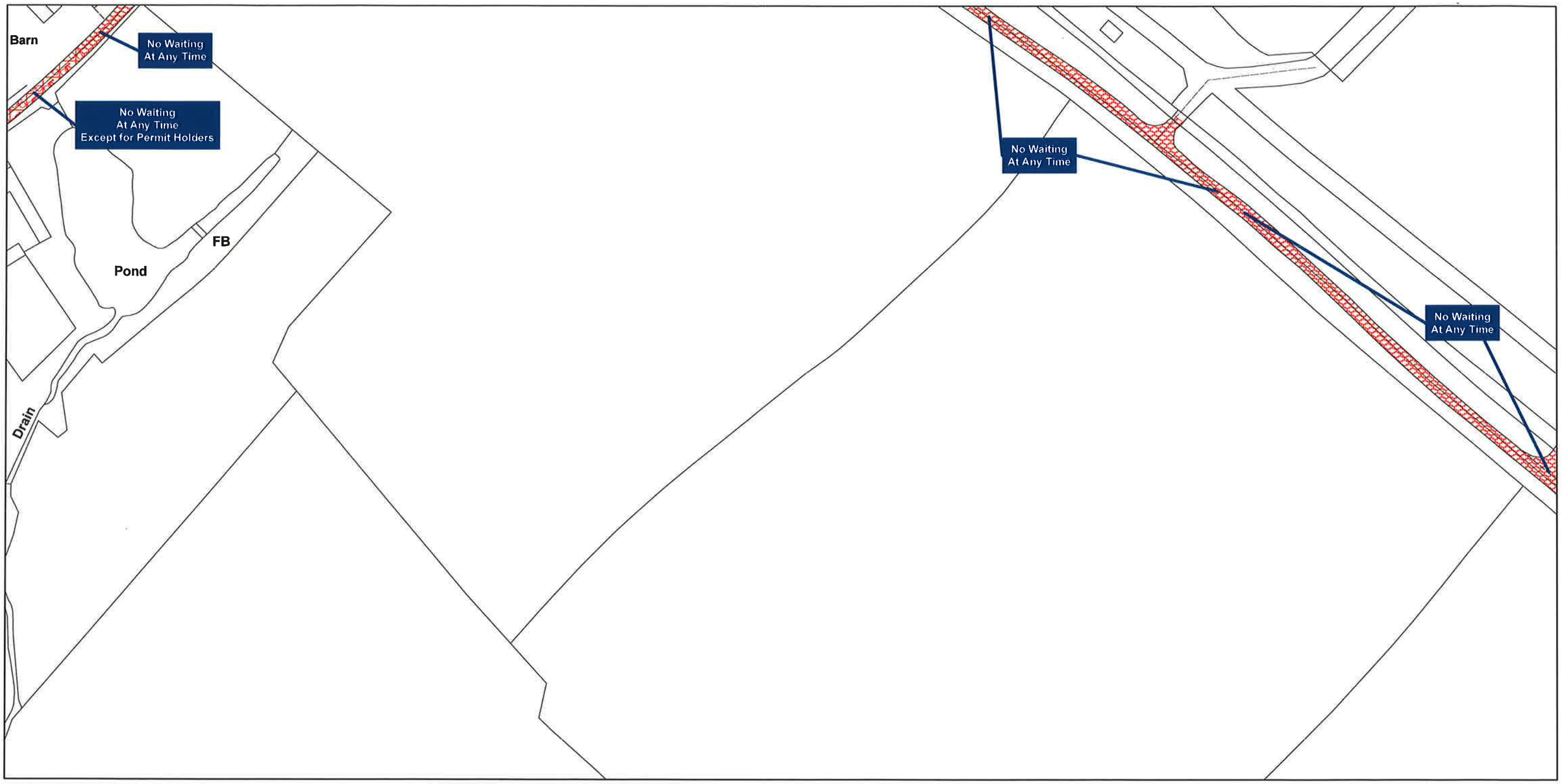

SCALE - 1:1250

N

Gloucestershire County Council (The District of Cotswold) (Prohibition and Restriction of Waiting and Loading and Parking Places) (Consolidation) Order 2007

Gloucestershire
COUNTY COUNCIL

R. Director of
Law and Administration

Gloucestershire County Council
Environment Directorate
Shire Hall
Bearland
Gloucester
GL1 2TH

Produced from Ordnance Survey 1:1250 mapping with permission of the Controller of Her Majesty's Stationery Office © Crown Copyright. Licence No. 100019134 2007. Unauthorised reproduction infringes Crown Copyright and may lead to prosecution or civil proceedings.

AREA CODE: DV 196

DV 196

SHEET REVISION NUMBER - 1

SHEET ACTIVE FROM - 5th November 2007

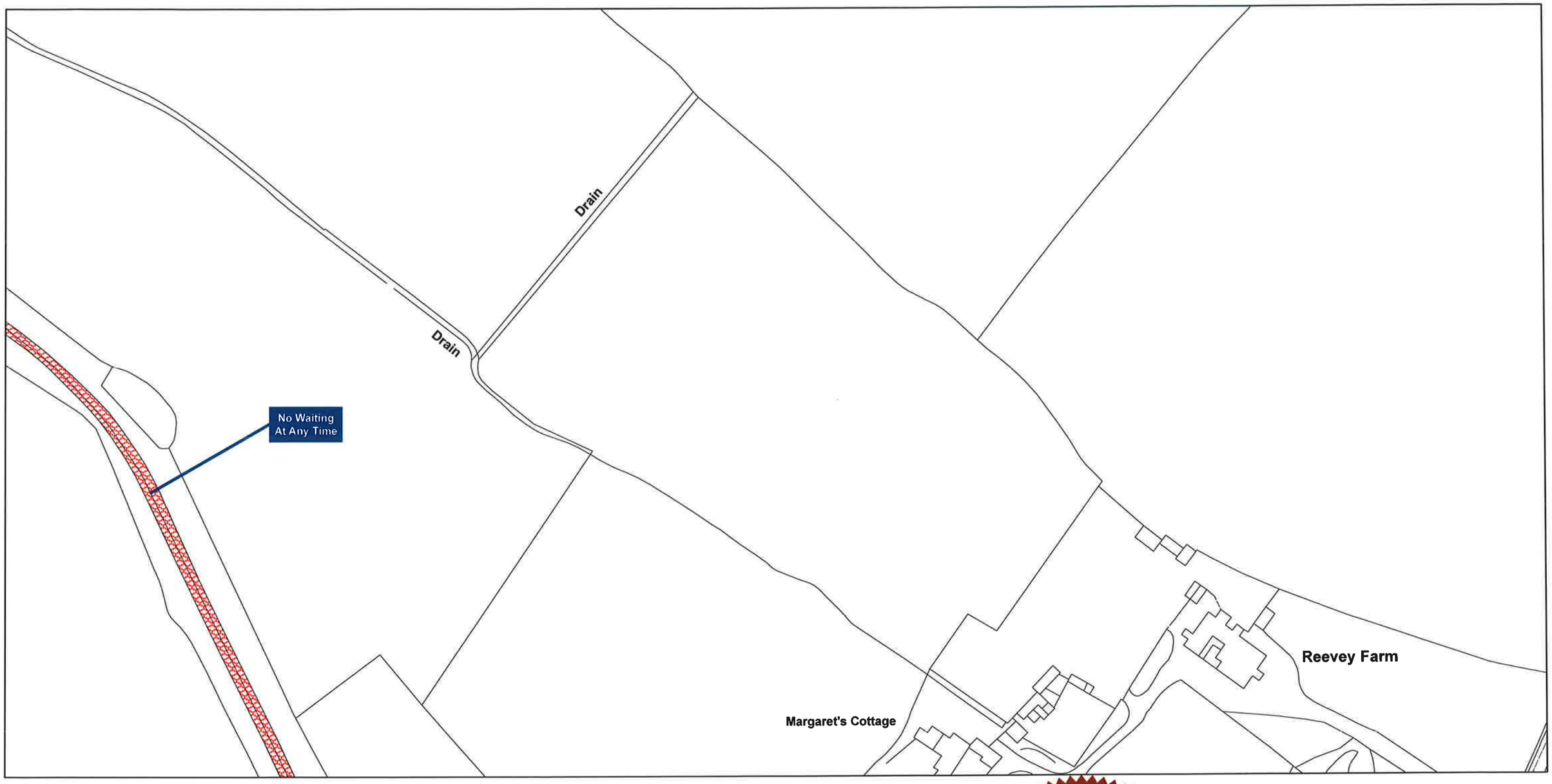

N

SCALE - 1:1250

Gloucestershire County Council (The District of Cotswold) (Prohibition and Restriction of Waiting and Loading and Parking Places) (Consolidation) Order 2007

Gloucestershire
COUNTY COUNCIL

Director of
Law and Administration

Gloucestershire County Council
Environment Directorate
Shire Hall
Bearland
Gloucester
GL1 2TH

Produced from Ordnance Survey 1:1250 mapping with permission of the Controller of Her Majesty's Stationery Office © Crown Copyright. Licence No. 100019134 2007. Unauthorised reproduction infringes Crown Copyright and may lead to prosecution or civil proceedings.

AREA CODE: DV 197

DV 197

SHEET REVISION NUMBER - 1

SHEET ACTIVE FROM - 5th November 2007

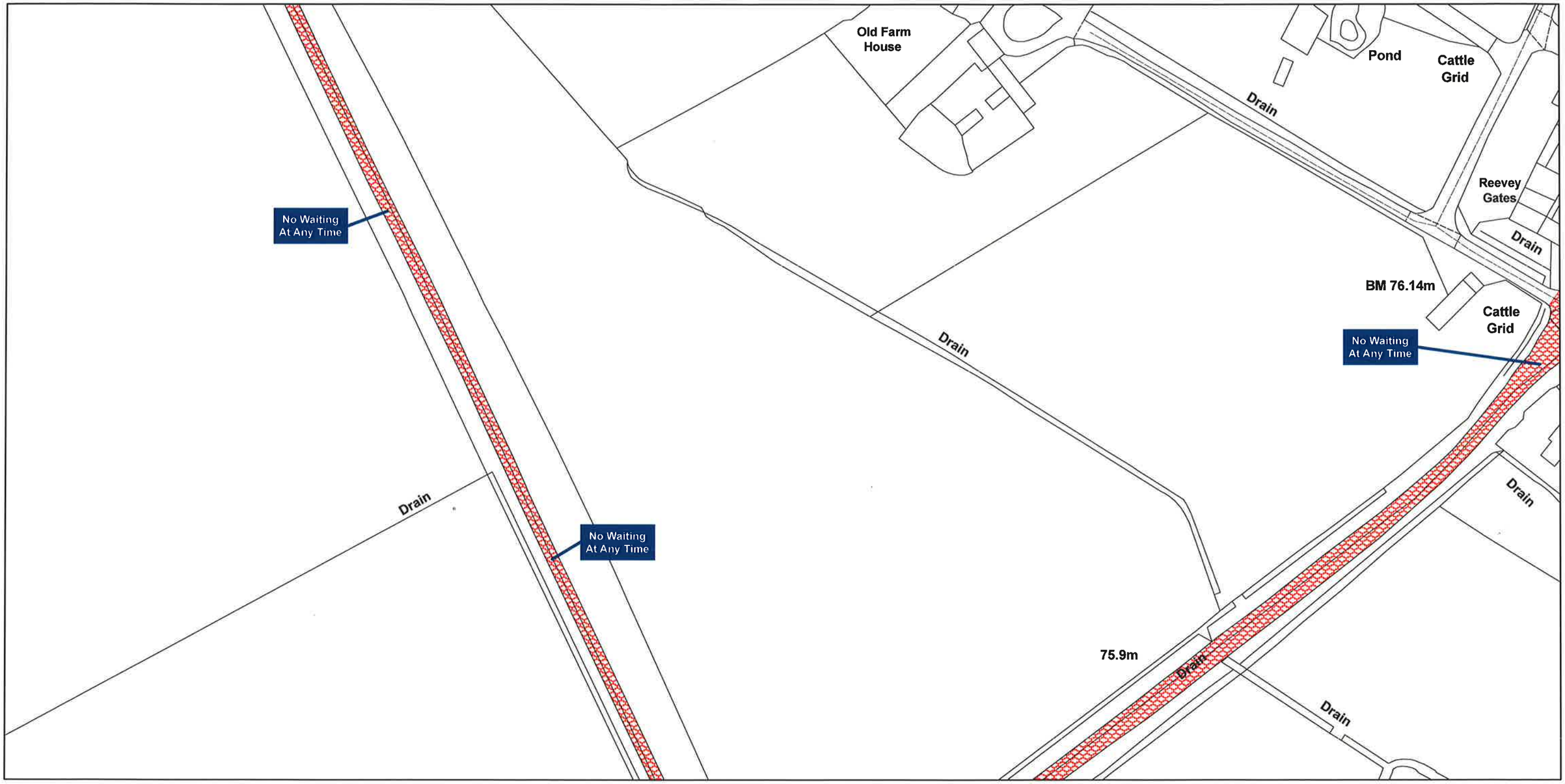

SCALE - 1:1250

N

Gloucestershire County Council (The District of Cotswold) (Prohibition and Restriction of Waiting and Loading and Parking Places) (Consolidation) Order 2007

Gloucestershire COUNTY COUNCIL

Director of Law and Administration

Gloucestershire County Council
Environment Directorate
Shire Hall
Bearland
Gloucester
GL1 2TH

Produced from Ordnance Survey 1:1250 mapping with permission of the Controller of Her Majesty's Stationery Office © Crown Copyright. Licence No. 100019134 2007. Unauthorised reproduction infringes Crown Copyright and may lead to prosecution or civil proceedings.

AREA CODE: DV 198

DV 198

SHEET REVISION NUMBER - 1

SHEET ACTIVE FROM - 5th November 2007

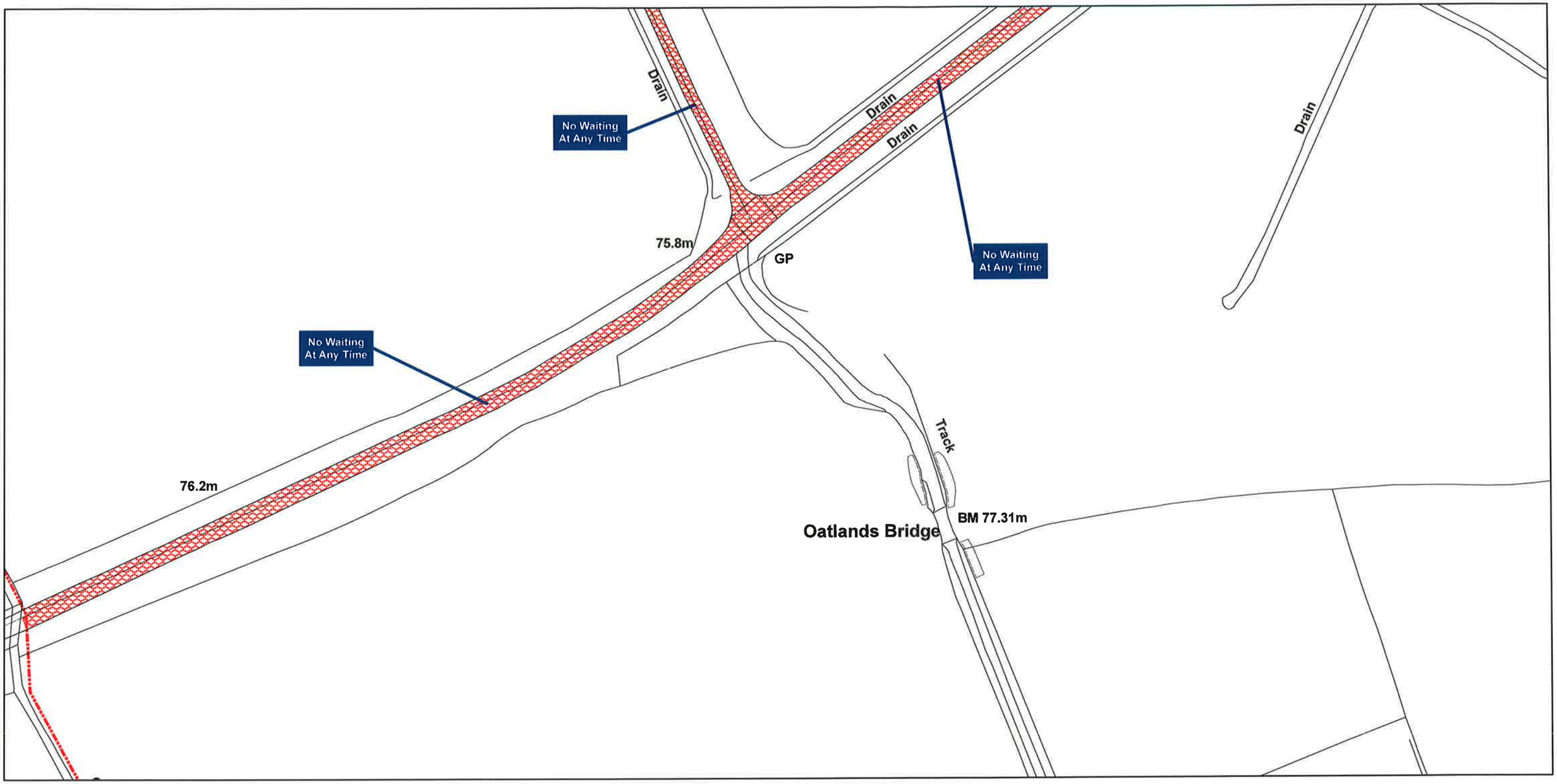

SCALE - 1:1250

N

Gloucestershire County Council (The District of Cotswold) (Prohibition and Restriction of Waiting and Loading and Parking Places) (Consolidation) Order 2007

Gloucestershire COUNTY COUNCIL

Director of Law and Administration

Gloucestershire County Council
Environment Directorate
Shire Hall
Bearland
Gloucester
GL1 2TH

Produced from Ordnance Survey 1:1250 mapping with permission of the Controller of Her Majesty's Stationery Office © Crown Copyright. Licence No. 100019134 2007. Unauthorised reproduction infringes Crown Copyright and may lead to prosecution or civil proceedings.

AREA CODE: DW 27

DW 27

SHEET REVISION NUMBER - 1

SHEET ACTIVE FROM - 5th November 2007

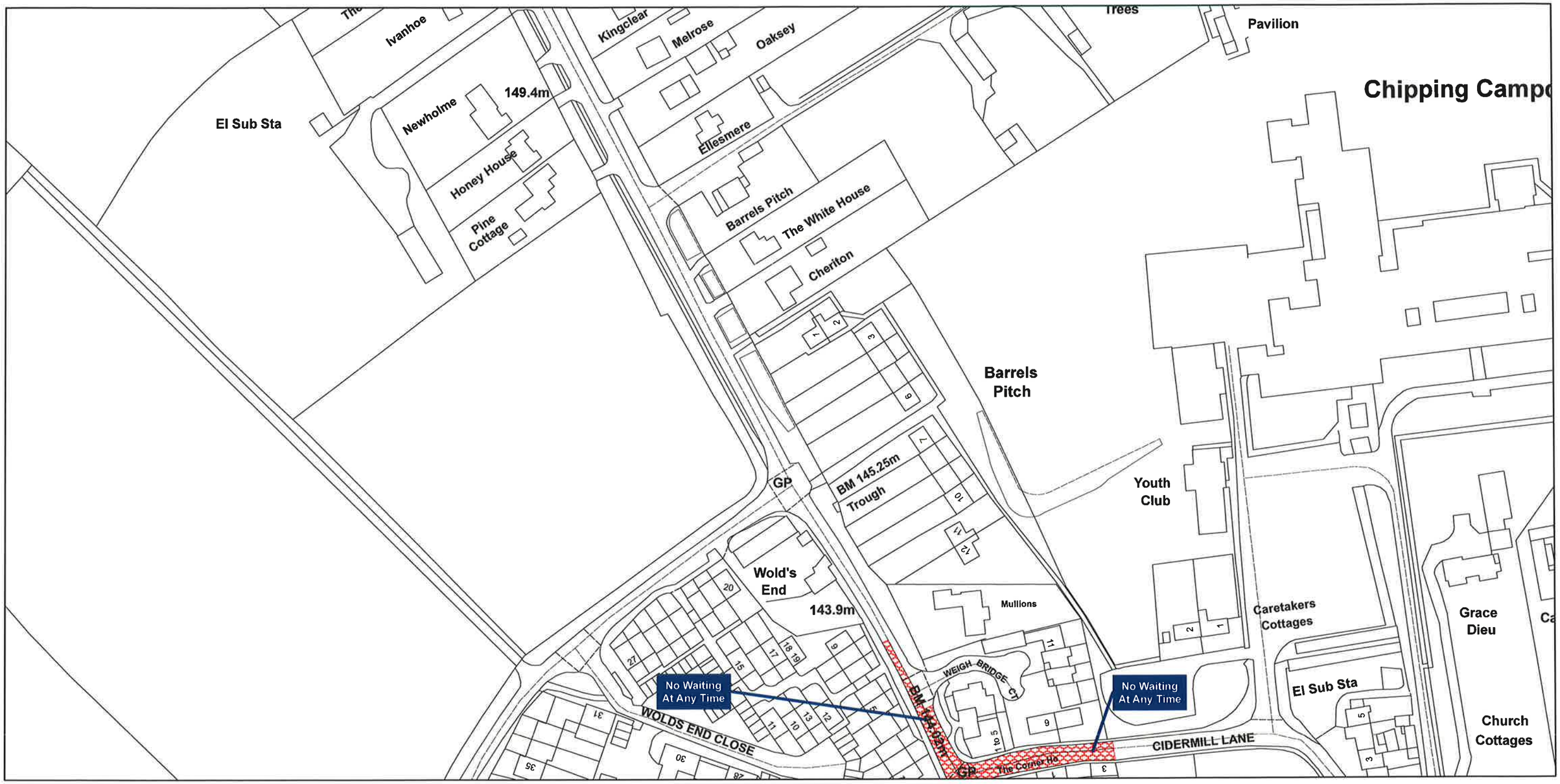

N

SCALE - 1:1250

Gloucestershire County Council (The District of Cotswold) (Prohibition and Restriction of Waiting and Loading and Parking Places) (Consolidation) Order 2007

Gloucestershire
COUNTY COUNCIL

Director of
Law and Administration

Gloucestershire County Council
Environment Directorate
Shire Hall
Bearland
Gloucester
GL1 2TH

Produced from Ordnance Survey 1:1250 mapping with permission of the Controller of Her Majesty's Stationery Office © Crown Copyright. Licence No. 100019134 2007. Unauthorised reproduction infringes Crown Copyright and may lead to prosecution or civil proceedings.

AREA CODE: DW 28

DW 28

SHEET REVISION NUMBER - 1

SHEET ACTIVE FROM - 5th November 2007

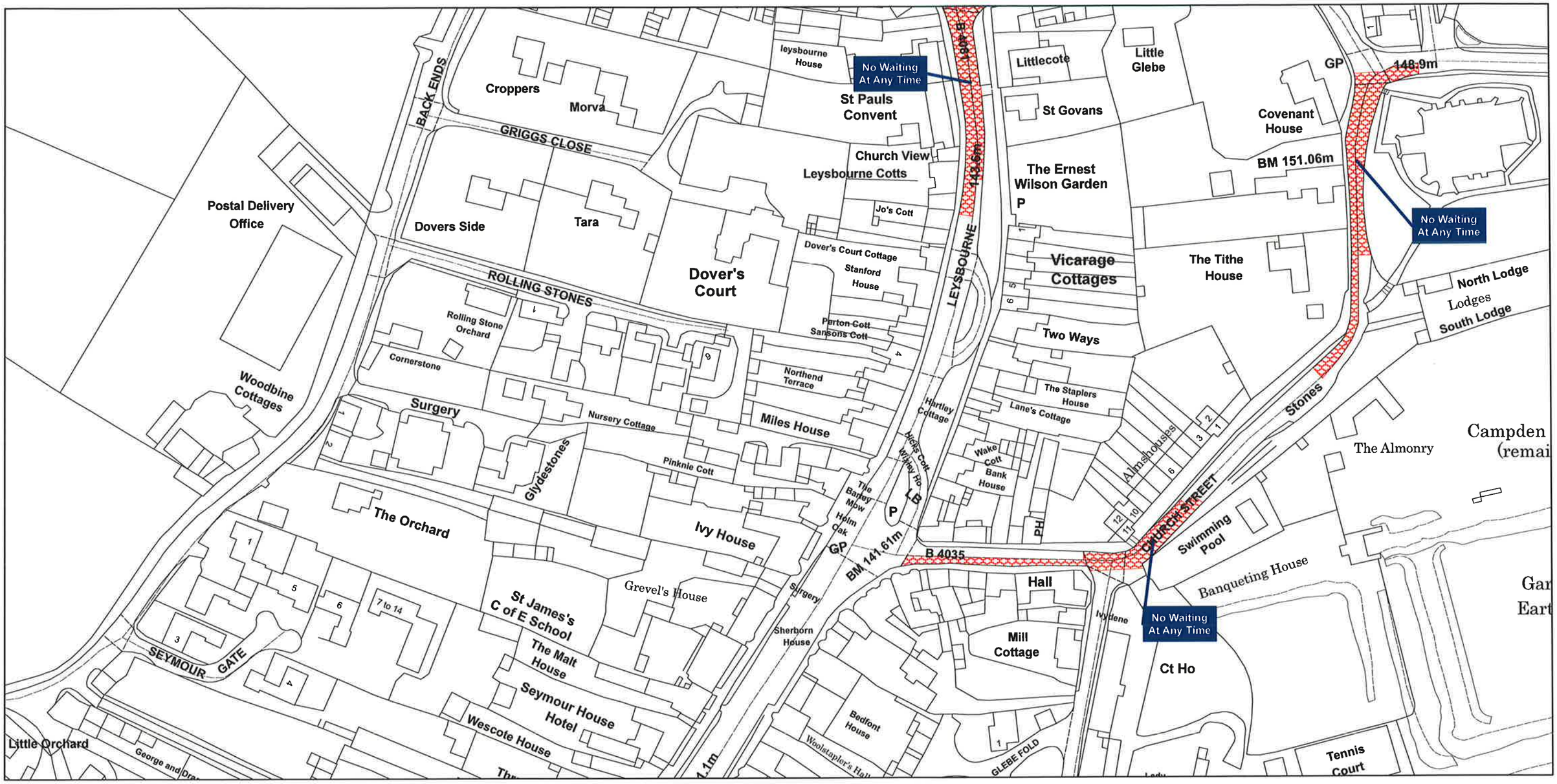

SCALE - 1:1250

N

Gloucestershire County Council (The District of Cotswold) (Prohibition and Restriction of Waiting and Loading and Parking Places) (Consolidation) Order 2007

Gloucestershire COUNTY COUNCIL

Director of Law and Administration

Gloucestershire County Council
Environment Directorate
Shire Hall
Bearland
Gloucester
GL1 2TH

Produced from Ordnance Survey 1:1250 mapping with permission of the Controller of Her Majesty's Stationery Office © Crown Copyright. Licence No. 100019134 2007. Unauthorised reproduction infringes Crown Copyright and may lead to prosecution or civil proceedings.

AREA CODE: DW 29

DW 29

SHEET REVISION NUMBER - 1

SHEET ACTIVE FROM - 5th November 2007

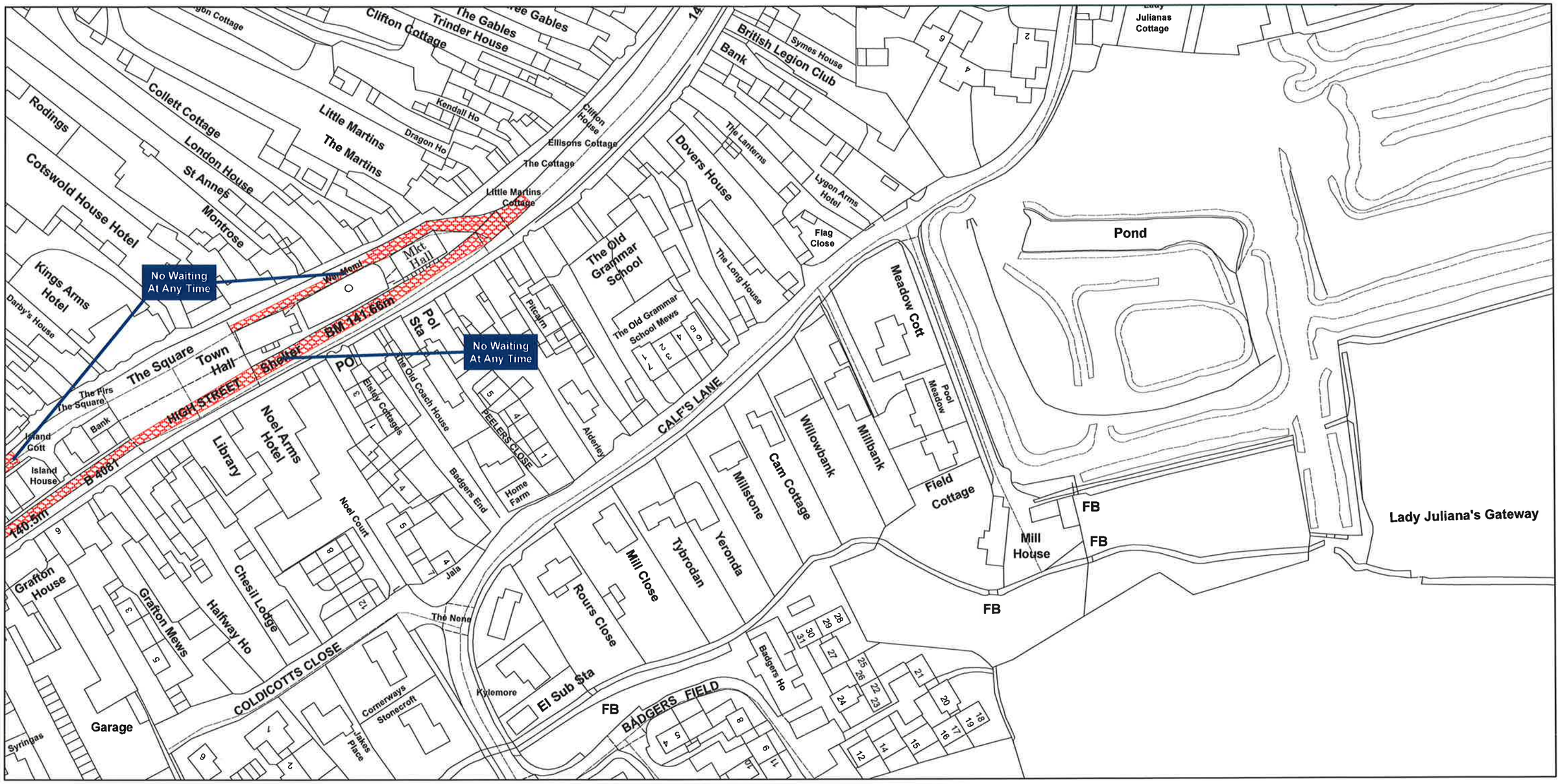

SCALE - 1:1250

N

Gloucestershire County Council (The District of Cotswold) (Prohibition and Restriction of Waiting and Loading and Parking Places) (Consolidation) Order 2007

Gloucestershire COUNTY COUNCIL

Director of Law and Administration

Gloucestershire County Council
Environment Directorate
Shire Hall
Bearland
Gloucester
GL1 2TH

Produced from Ordnance Survey 1:1250 mapping with permission of the Controller of Her Majesty's Stationery Office © Crown Copyright. Licence No. 100019134 2007. Unauthorised reproduction infringes Crown Copyright and may lead to prosecution or civil proceedings.

AREA CODE: DW 30

DW 30

S4376

SHEET REVISION NUMBER - 2

SHEET ACTIVE FROM - 25th June 2015

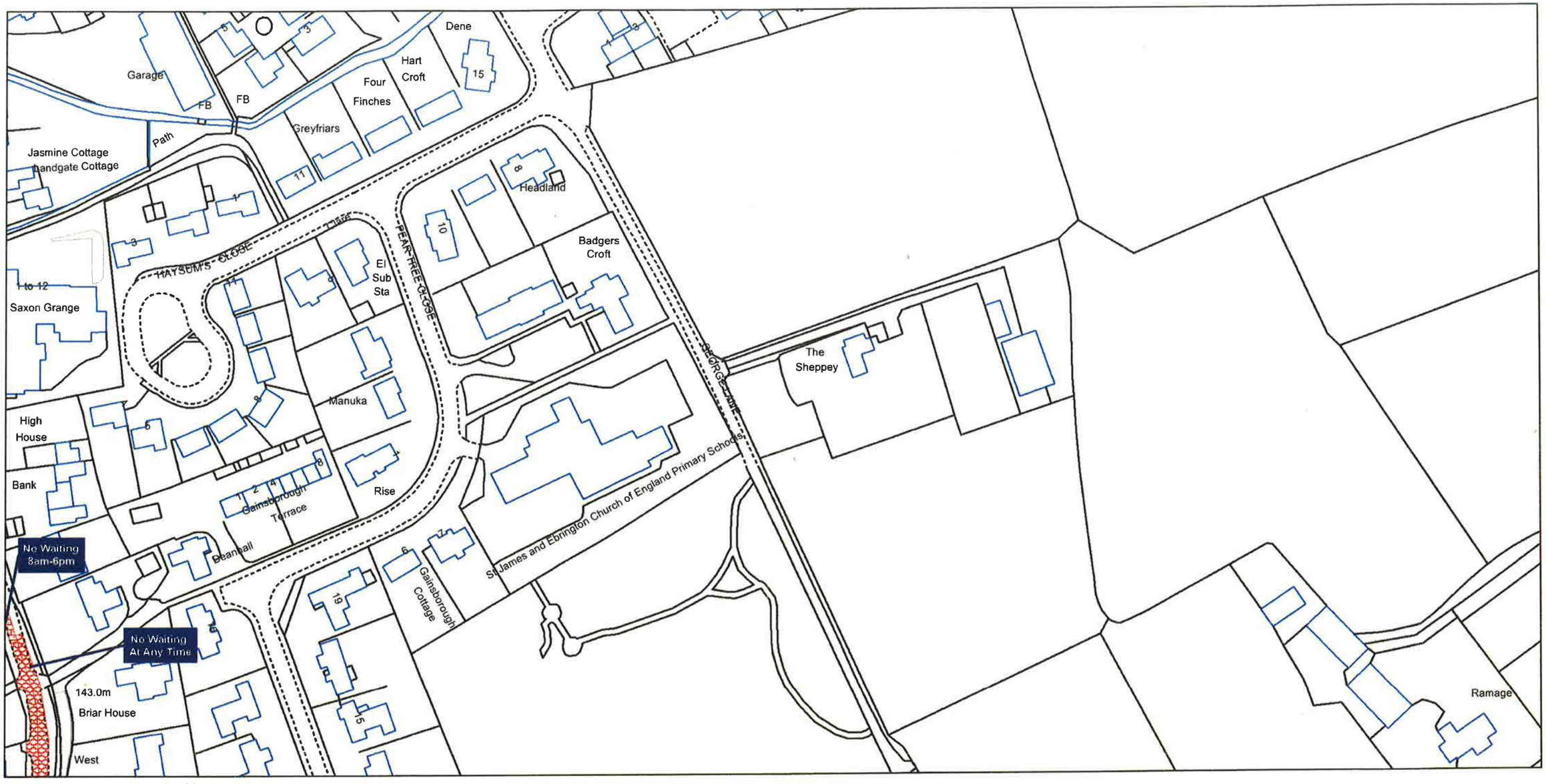

SCALE - 1:1250

N

Gloucestershire County Council (The District of Cotswold) (Prohibition and Restriction of Waiting and Loading and Parking Places) Amendment (Consolidation) Order 2008

Gloucestershire COUNTY COUNCIL

C.A.L. Wray

Head of Legal Services

4328

Gloucestershire County Council
Shire Hall
Bearland
Gloucester
GL1 2TH

© Crown Copyright and database rights 2013, Ordnance Survey 100019134

You are not permitted to copy, sub-license, distribute or sell any of this data to third parties in any form

AREA CODE: DW 31

DW 31

54376

SHEET REVISION NUMBER - 1

SHEET ACTIVE FROM - 25th June 2015

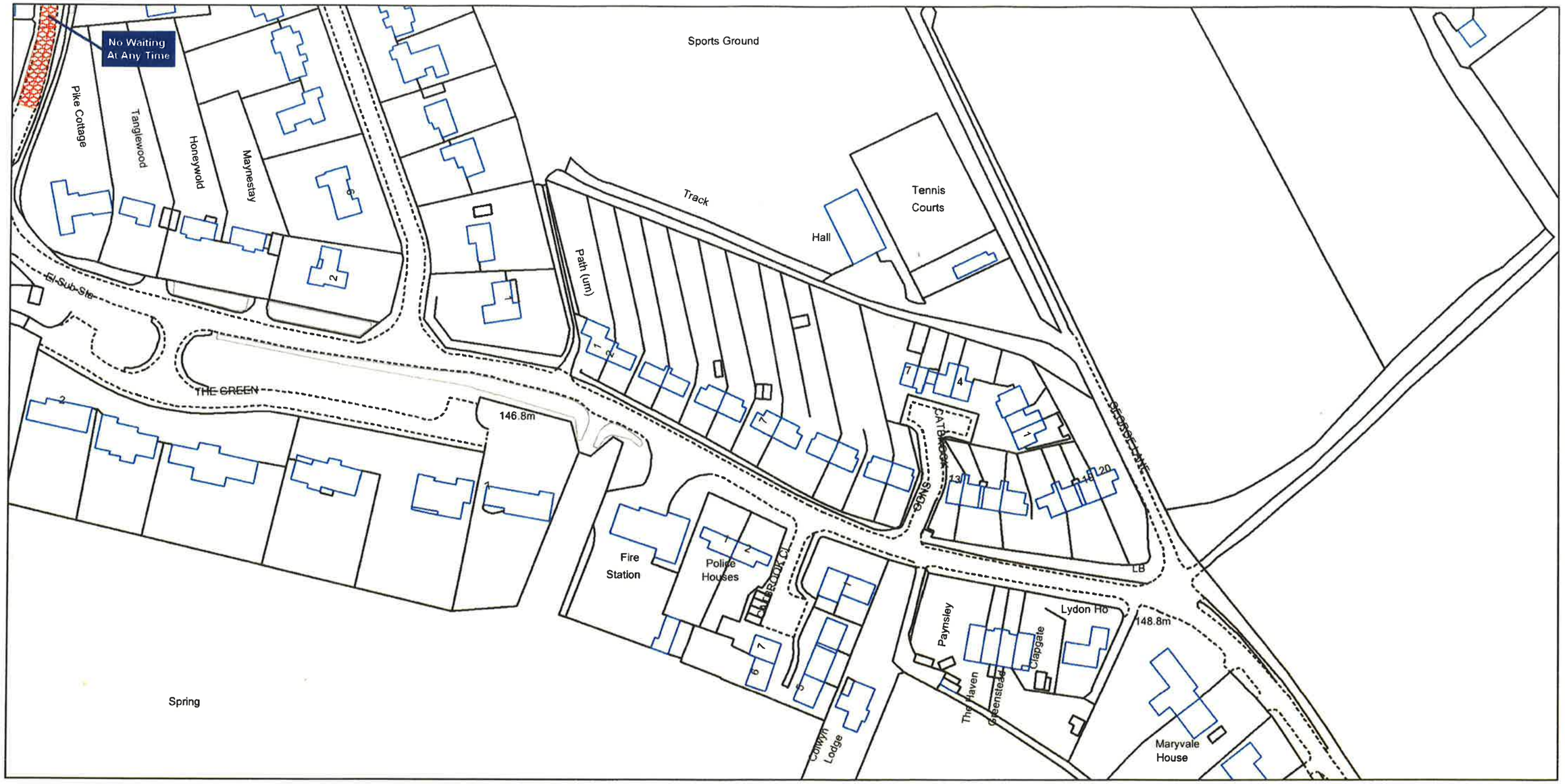

SCALE - 1:1250

N

Gloucestershire County Council (The District of Cotswold) (Prohibition and Restriction of Waiting and Loading and Parking Places) Amendment (Consolidation) Order 2008

Gloucestershire COUNTY COUNCIL

C.A.L. Wray

Head of Legal Services

4327

Gloucestershire County Council
Shire Hall
Bearland
Gloucester
GL1 2TH

© Crown Copyright and database rights 2013, Ordnance Survey 100019134

You are not permitted to copy, sub-license, distribute or sell any of this data to third parties in any form

AREA CODE: DW 181

DW 181

SHEET REVISION NUMBER - 2

SHEET ACTIVE FROM - 21st May 2015

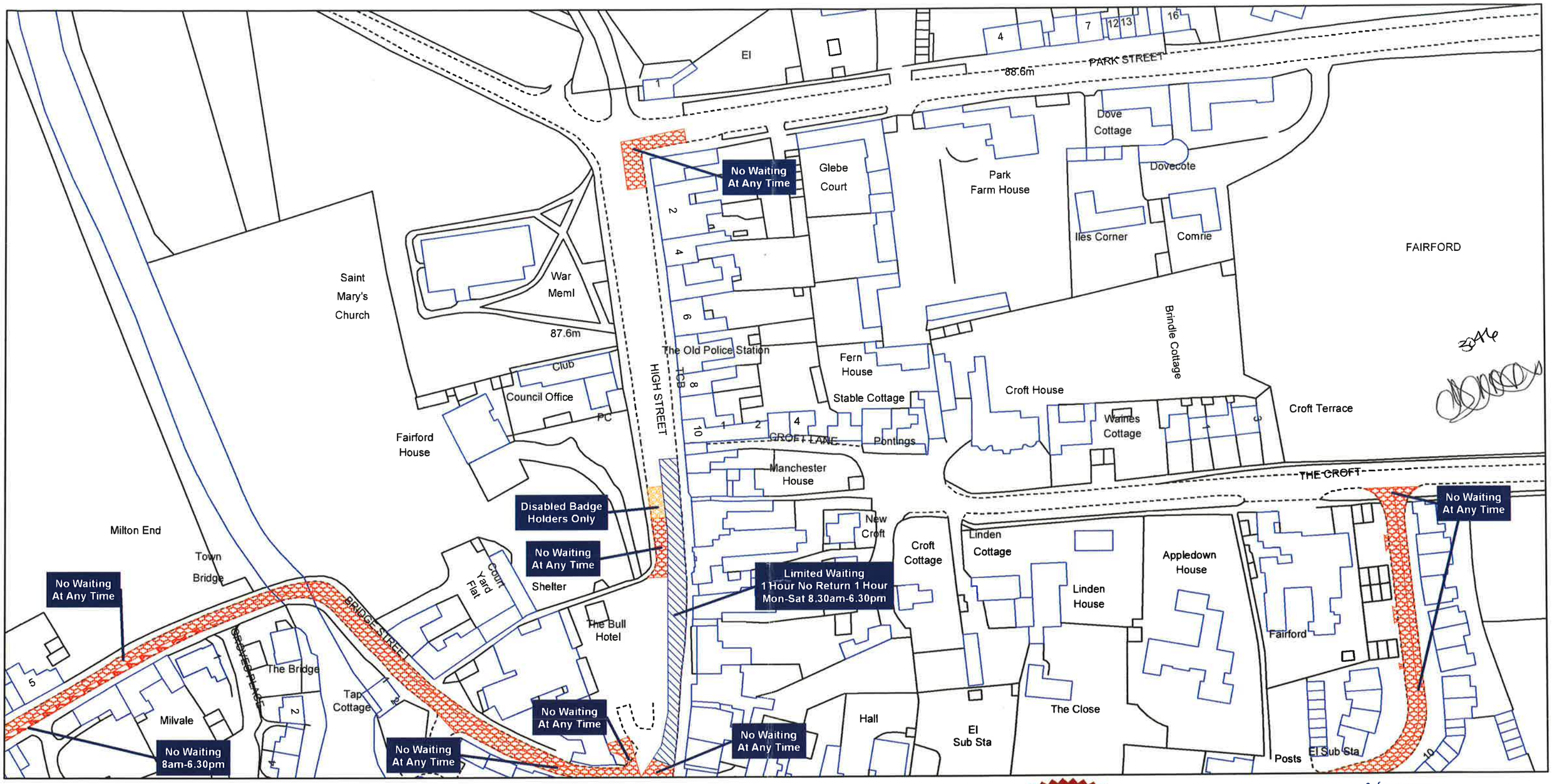

Ref:- S1821

SCALE - 1:1250

Gloucestershire County Council (The District of Cotswold) (Prohibition and Restriction of Waiting and Loading and Parking Places) Amendment (Consolidation) Order 2008

Gloucestershire COUNTY COUNCIL

for. Head of Legal Services

Gloucestershire County Council
Shire Hall
Bearland
Gloucester
GL1 2TH

© Crown Copyright and database rights 2013, Ordnance Survey 100019134

You are not permitted to copy, sub-license, distribute or sell any of this data to third parties in any form

AREA CODE: DW 182

DW 182

SHEET REVISION NUMBER - 1

SHEET ACTIVE FROM - 5th November 2007

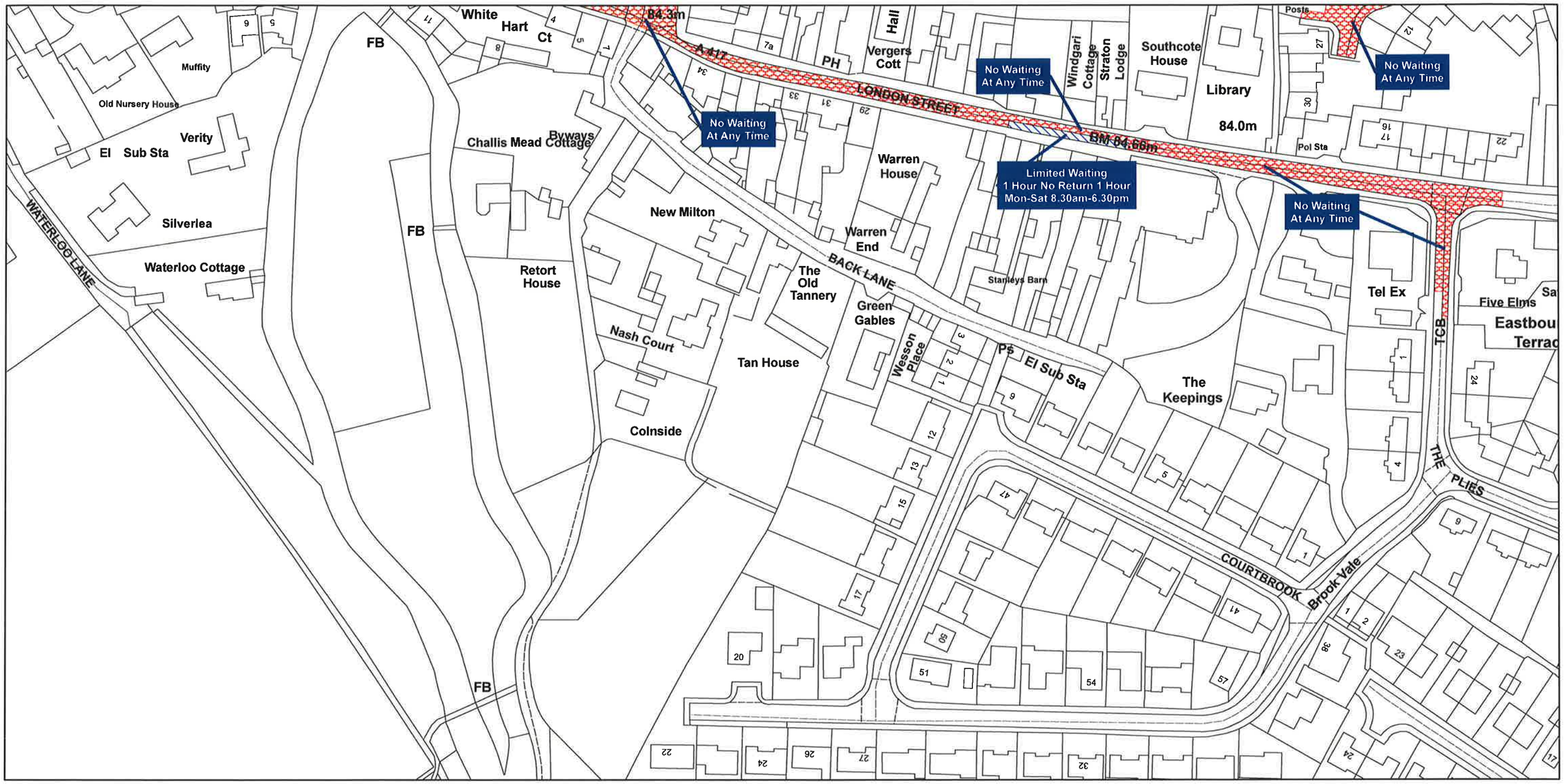

SCALE - 1:1250

N

Gloucestershire County Council (The District of Cotswold) (Prohibition and Restriction of Waiting and Loading and Parking Places) (Consolidation) Order 2007

Gloucestershire COUNTY COUNCIL

p.p. Director of Law and Administration

Gloucestershire County Council
Environment Directorate
Shire Hall
Bearland
Gloucester
GL1 2TH

Produced from Ordnance Survey 1:1250 mapping with permission of the Controller of Her Majesty's Stationery Office © Crown Copyright. Licence No. 100019134 2007. Unauthorised reproduction infringes Crown Copyright and may lead to prosecution or civil proceedings.

AREA CODE: DW 195

DW 195

SHEET REVISION NUMBER - 1

SHEET ACTIVE FROM - 5th November 2007

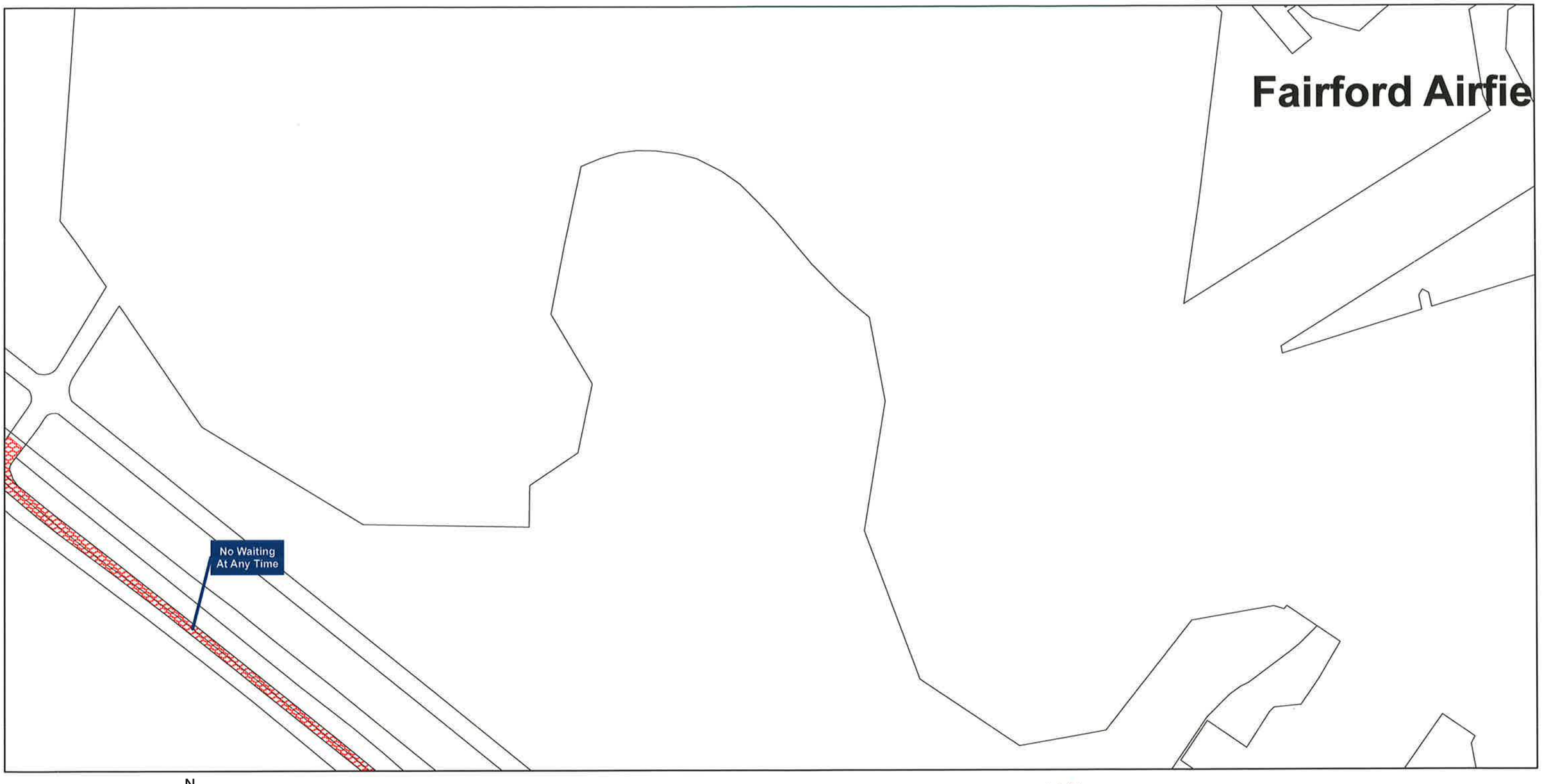

SCALE - 1:1250

N

Gloucestershire County Council (The District of Cotswold) (Prohibition and Restriction of Waiting and Loading and Parking Places) (Consolidation) Order 2007

Gloucestershire
COUNTY COUNCIL

Director of
Law and Administration

Gloucestershire County Council
Environment Directorate
Shire Hall
Bearland
Gloucester
GL1 2TH

Produced from Ordnance Survey 1:1250 mapping with permission of the Controller of Her Majesty's Stationery Office © Crown Copyright. Licence No. 100019134 2007. Unauthorised reproduction infringes Crown Copyright and may lead to prosecution or civil proceedings.

AREA CODE: DW 196

DW 196

SHEET REVISION NUMBER - 1

SHEET ACTIVE FROM - 5th November 2007

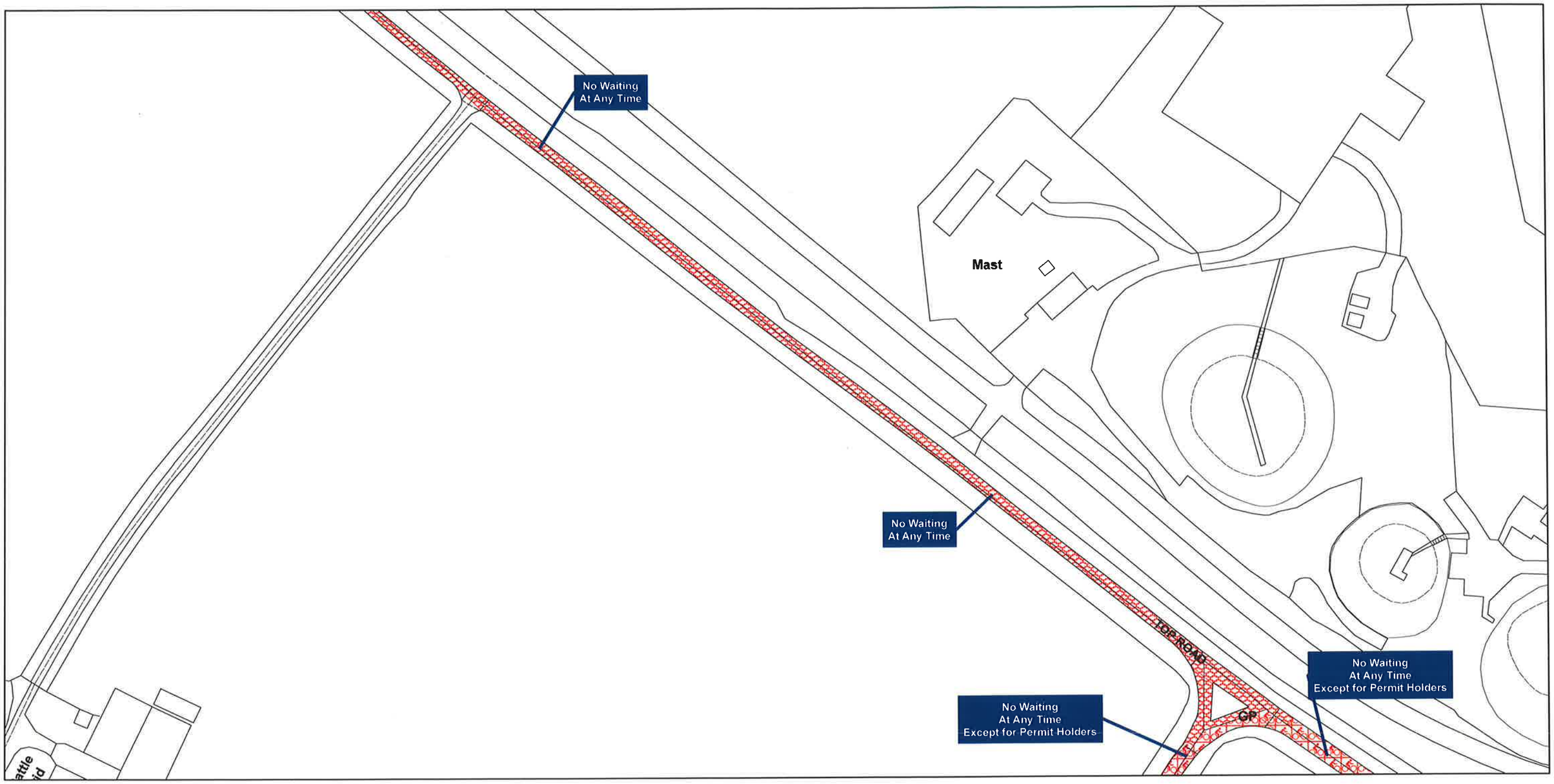

SCALE - 1:1250

N

Gloucestershire County Council (The District of Cotswold) (Prohibition and Restriction of Waiting and Loading and Parking Places) (Consolidation) Order 2007

Gloucestershire
COUNTY COUNCIL

Director of
Law and Administration

Gloucestershire County Council
Environment Directorate
Shire Hall
Bearland
Gloucester
GL1 2TH

Produced from Ordnance Survey 1:1250 mapping with permission of the Controller of Her Majesty's Stationery Office © Crown Copyright. Licence No. 100019134 2007. Unauthorised reproduction infringes Crown Copyright and may lead to prosecution or civil proceedings.

AREA CODE: DW 197

DW 197

SHEET REVISION NUMBER - 1

SHEET ACTIVE FROM - 5th November 2007

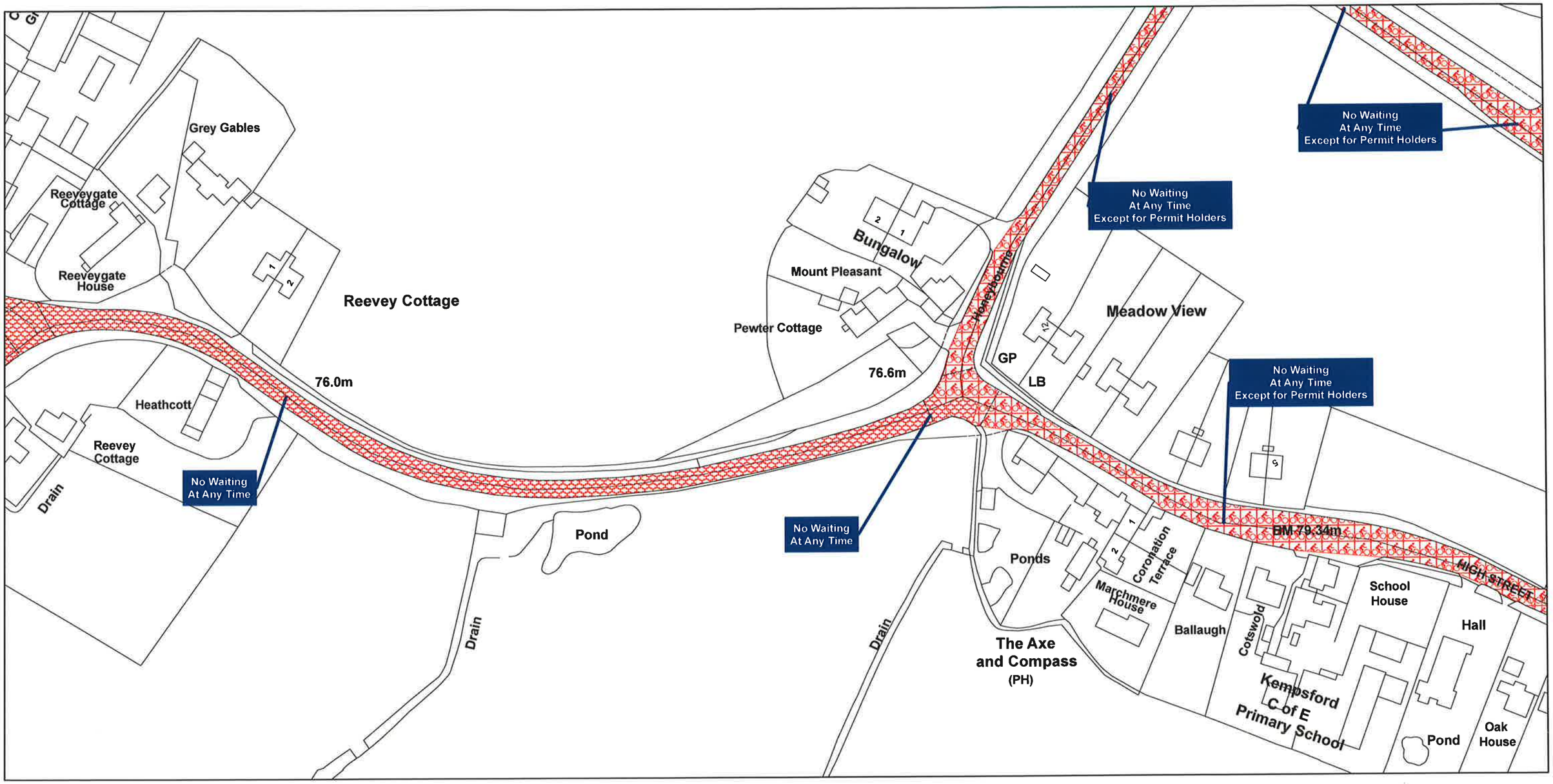

SCALE - 1:1250

N

Gloucestershire County Council (The District of Cotswold) (Prohibition and Restriction of Waiting and Loading and Parking Places) (Consolidation) Order 2007

Gloucestershire COUNTY COUNCIL

R. Director of Law and Administration

Gloucestershire County Council
Environment Directorate
Shire Hall
Bearland
Gloucester
GL1 2TH

Produced from Ordnance Survey 1:1250 mapping with permission of the Controller of Her Majesty's Stationery Office © Crown Copyright. Licence No. 100019134 2007. Unauthorised reproduction infringes Crown Copyright and may lead to prosecution or civil proceedings.

AREA CODE: DX 181

DX 181

SHEET REVISION NUMBER - 1

SHEET ACTIVE FROM - 7th April 2011

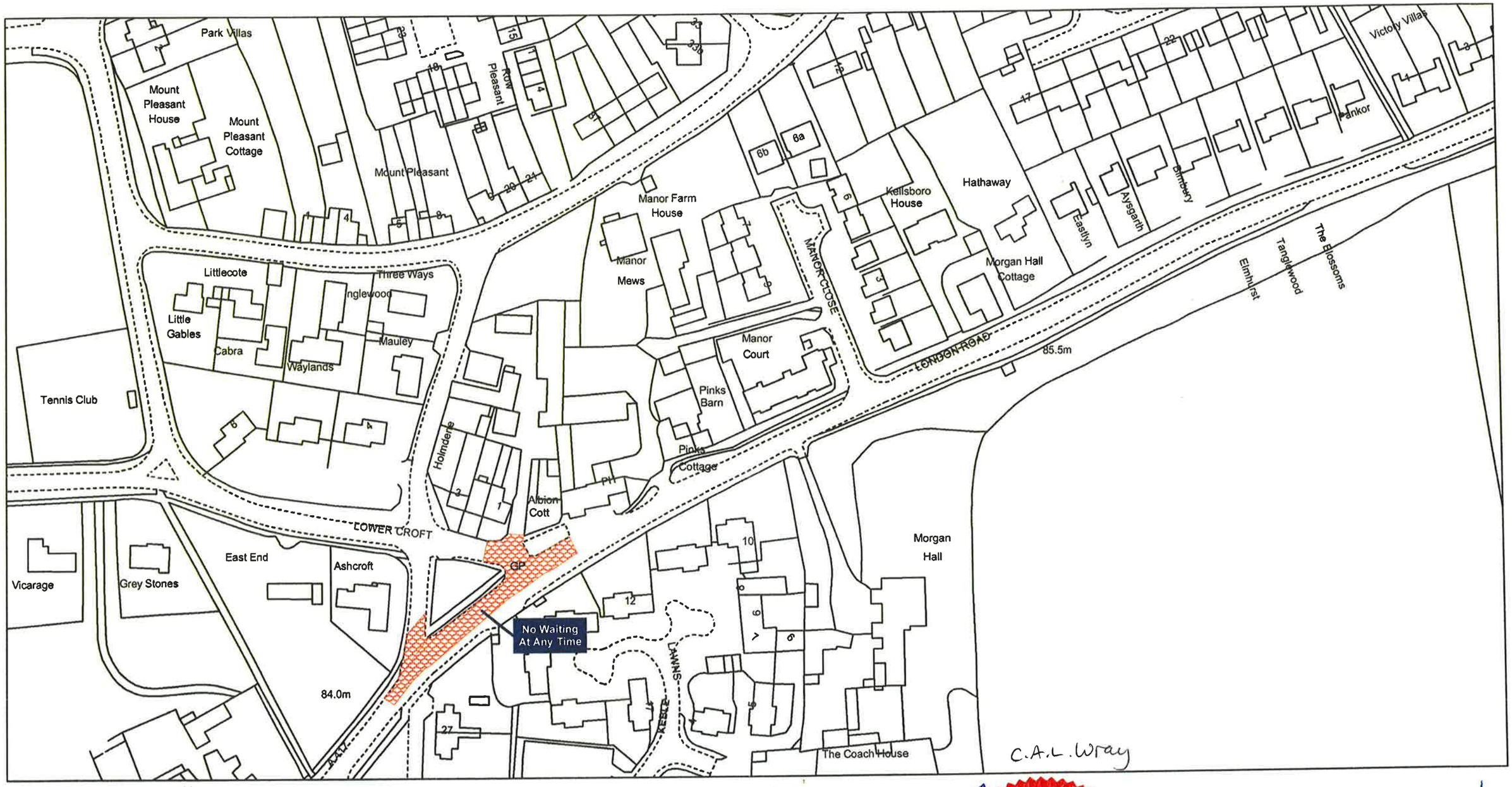

SCALE - 1:1250

N

Gloucestershire County Council (The District of Cotswold) (Prohibition and Restriction of Waiting and Loading and Parking Places) Amendment (Consolidation) Order 2008

Gloucestershire COUNTY COUNCIL

Director of Law and Administration

5727

Gloucestershire County Council
Environment Directorate
Shire Hall
Bearland
Gloucester
GL1 2TH

Produced from Ordnance Survey 1:1250 mapping with permission of the Controller of Her Majesty's Stationery Office © Crown Copyright. Licence No. 100019134 2007. Unauthorised reproduction infringes Crown Copyright and may lead to prosecution or civil proceedings.

AREA CODE: DX 186

DX 186

SHEET REVISION NUMBER - 1

SHEET ACTIVE FROM - 5th November 2007

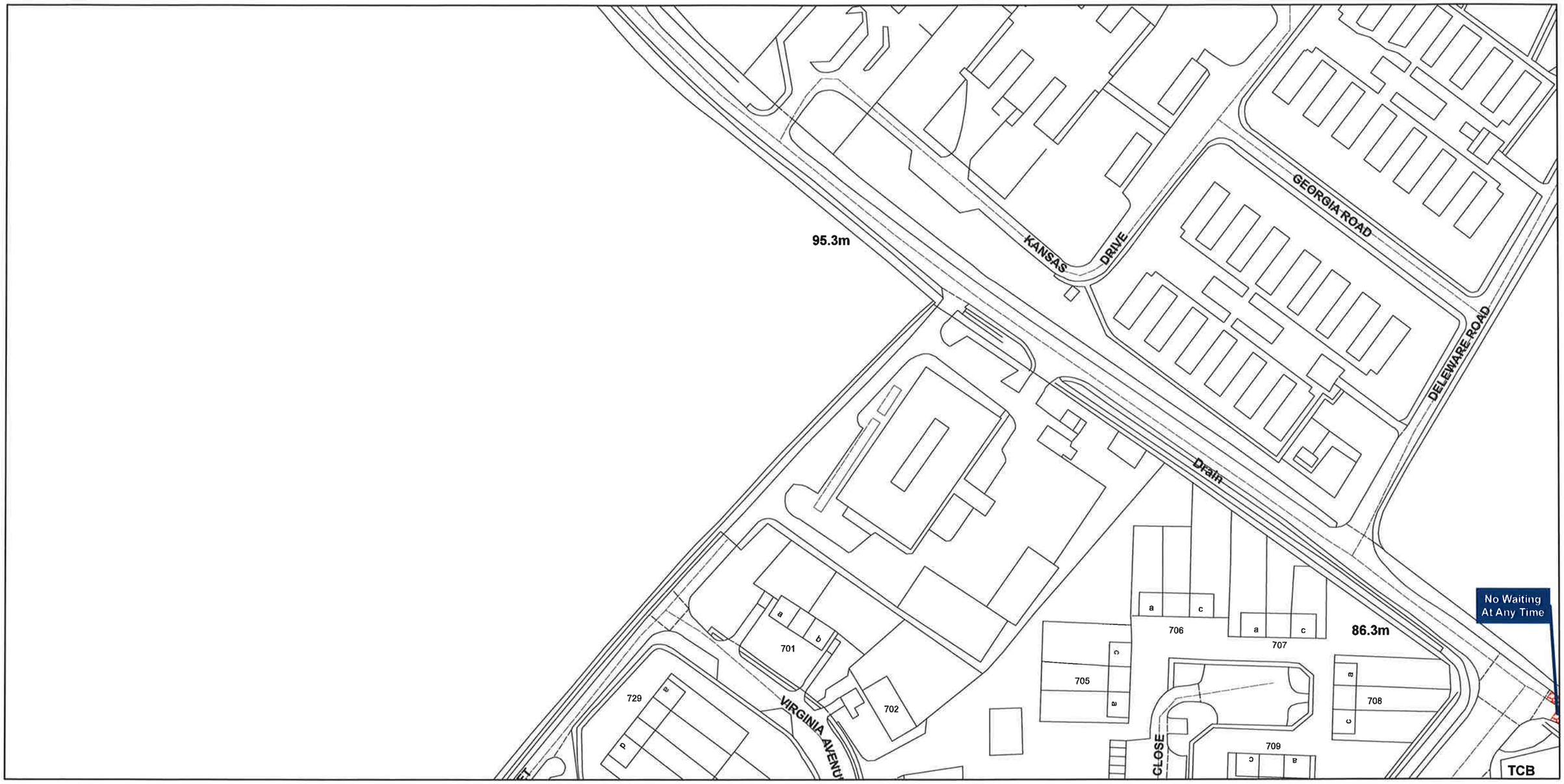

SCALE - 1:1250

N

Gloucestershire County Council (The District of Cotswold) (Prohibition and Restriction of Waiting and Loading and Parking Places) (Consolidation) Order 2007

Gloucestershire COUNTY COUNCIL

Director of Law and Administration

Gloucestershire County Council
Environment Directorate
Shire Hall
Bearland
Gloucester
GL1 2TH

Produced from Ordnance Survey 1:1250 mapping with permission of the Controller of Her Majesty's Stationery Office © Crown Copyright. Licence No. 100019134 2007. Unauthorised reproduction infringes Crown Copyright and may lead to prosecution or civil proceedings.

AREA CODE: DX 195

DX 195

SHEET REVISION NUMBER - 1

SHEET ACTIVE FROM - 5th November 2007

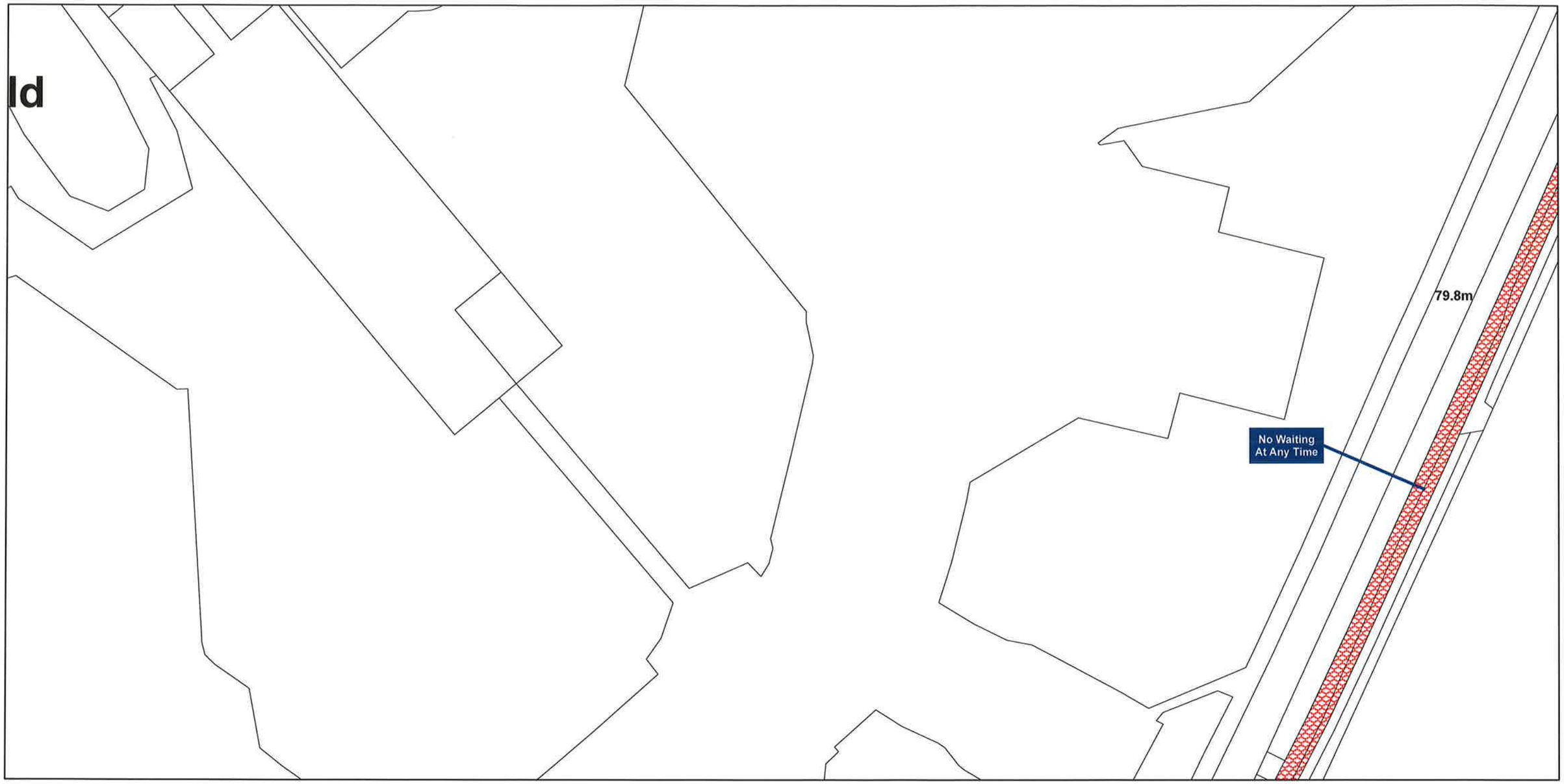

SCALE - 1:1250

N

Gloucestershire County Council (The District of Cotswold) (Prohibition and Restriction of Waiting and Loading and Parking Places) (Consolidation) Order 2007

Gloucestershire
COUNTY COUNCIL

for Director of
Law and Administration

Gloucestershire County Council
Environment Directorate
Shire Hall
Bearland
Gloucester
GL1 2TH

Produced from Ordnance Survey 1:1250 mapping with permission of the Controller of Her Majesty's Stationery Office © Crown Copyright. Licence No. 100019134 2007. Unauthorised reproduction infringes Crown Copyright and may lead to prosecution or civil proceedings.

AREA CODE: DX 196

DX 196

SHEET REVISION NUMBER - 1

SHEET ACTIVE FROM - 5th November 2007

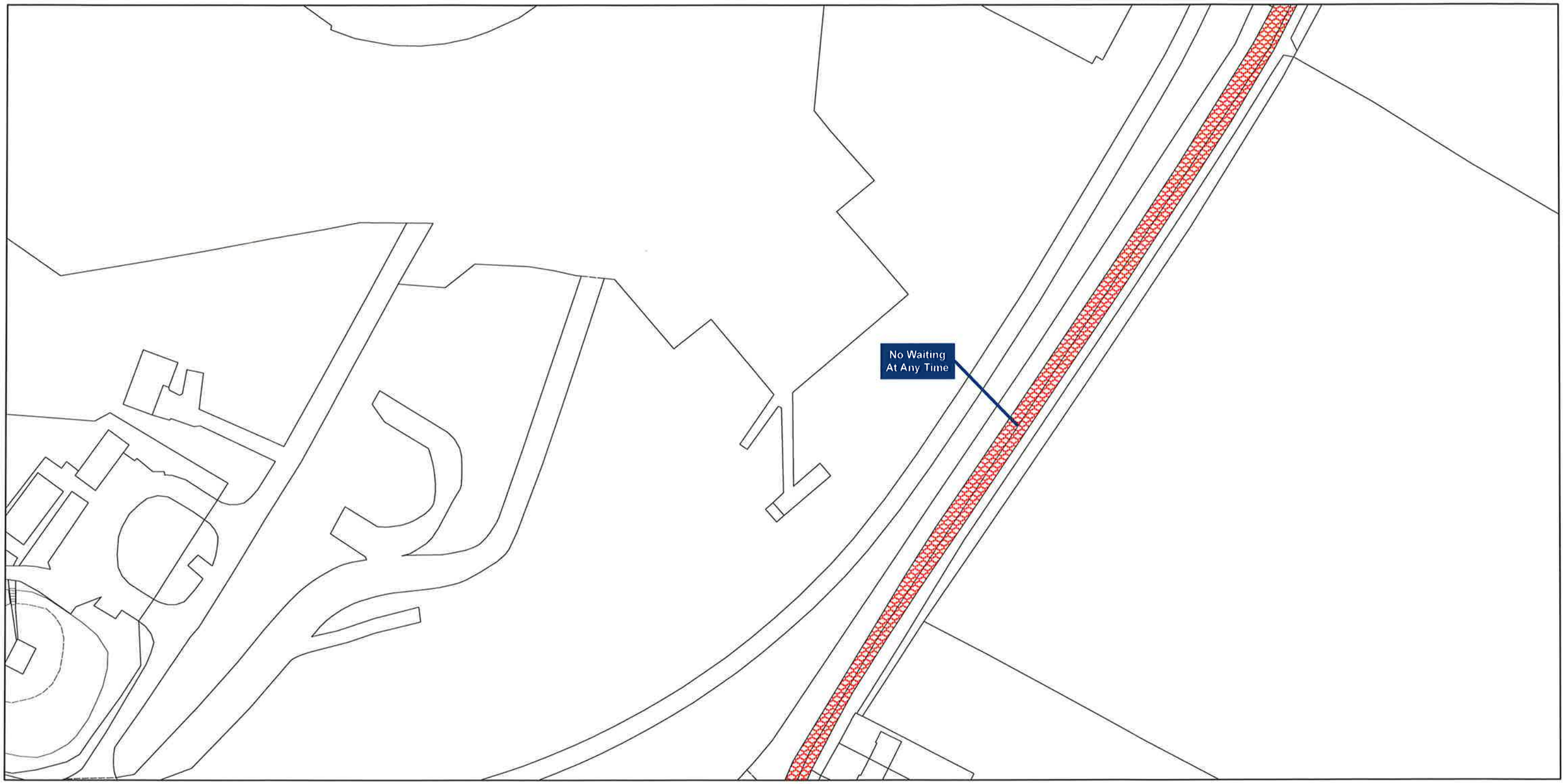

SCALE - 1:1250

N

Gloucestershire County Council (The District of Cotswold) (Prohibition and Restriction of Waiting and Loading and Parking Places) (Consolidation) Order 2007

Gloucestershire
COUNTY COUNCIL

R. Director of
Law and Administration

Gloucestershire County Council
Environment Directorate
Shire Hall
Bearland
Gloucester
GL1 2TH

Produced from Ordnance Survey 1:1250 mapping with permission of the Controller of Her Majesty's Stationery Office © Crown Copyright. Licence No. 100019134 2007. Unauthorised reproduction infringes Crown Copyright and may lead to prosecution or civil proceedings.

AREA CODE: DX 197

DX 197

SHEET REVISION NUMBER - 1

SHEET ACTIVE FROM - 5th November 2007

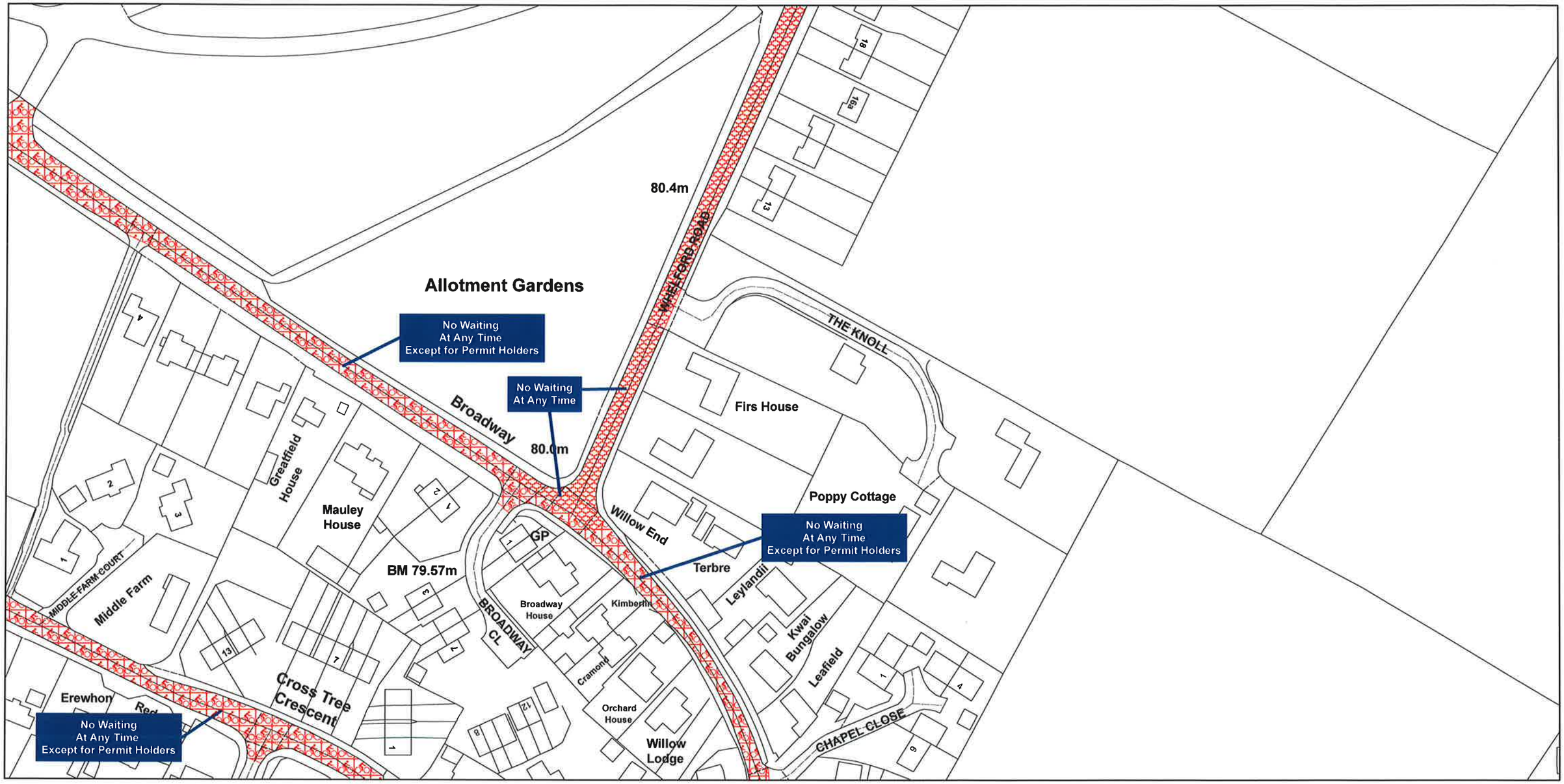

N

SCALE - 1:1250

Gloucestershire County Council (The District of Cotswold) (Prohibition and Restriction of Waiting and Loading and Parking Places) (Consolidation) Order 2007

Gloucestershire
COUNTY COUNCIL

R. Director of
Law and Administration

Gloucestershire County Council
Environment Directorate
Shire Hall
Bearland
Gloucester
GL1 2TH

Produced from Ordnance Survey 1:1250 mapping with permission of the Controller of Her Majesty's Stationery Office © Crown Copyright. Licence No. 100019134 2007. Unauthorised reproduction infringes Crown Copyright and may lead to prosecution or civil proceedings.

AREA CODE: DX 198

DX 198

SHEET REVISION NUMBER - 1

SHEET ACTIVE FROM - 5th November 2007

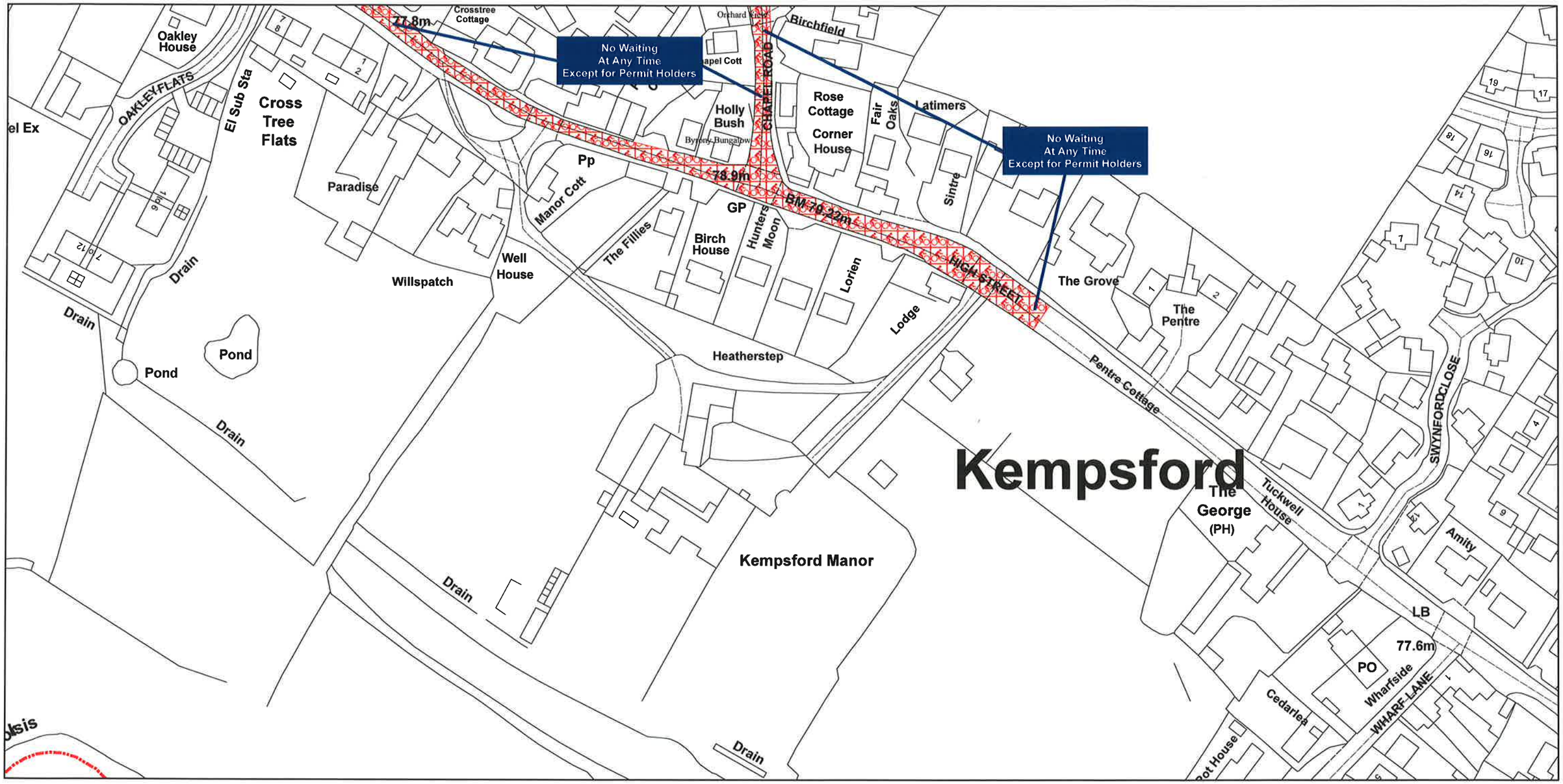

SCALE - 1:1250

N

Gloucestershire County Council (The District of Cotswold) (Prohibition and Restriction of Waiting and Loading and Parking Places) (Consolidation) Order 2007

Gloucestershire COUNTY COUNCIL

Director of
Law and Administration

Gloucestershire County Council
Environment Directorate
Shire Hall
Bearland
Gloucester
GL1 2TH

Produced from Ordnance Survey 1:1250 mapping with permission of the Controller of Her Majesty's Stationery Office © Crown Copyright. Licence No. 100019134 2007. Unauthorised reproduction infringes Crown Copyright and may lead to prosecution or civil proceedings.

AREA CODE: DY 94

DY 94

SHEET REVISION NUMBER - 1

SHEET ACTIVE FROM - 5th November 2007

SCALE - 1:1250

N

Gloucestershire County Council (The District of Cotswold) (Prohibition and Restriction of Waiting and Loading and Parking Places) (Consolidation) Order 2007

Gloucestershire COUNTY COUNCIL

Director of Law and Administration

Gloucestershire County Council
Environment Directorate
Shire Hall
Bearland
Gloucester
GL1 2TH

Produced from Ordnance Survey 1:1250 mapping with permission of the Controller of Her Majesty's Stationery Office © Crown Copyright. Licence No. 100019134 2007. Unauthorised reproduction infringes Crown Copyright and may lead to prosecution or civil proceedings.

AREA CODE: DY 95

DY 95

SHEET REVISION NUMBER - 1

SHEET ACTIVE FROM - 5th November 2007

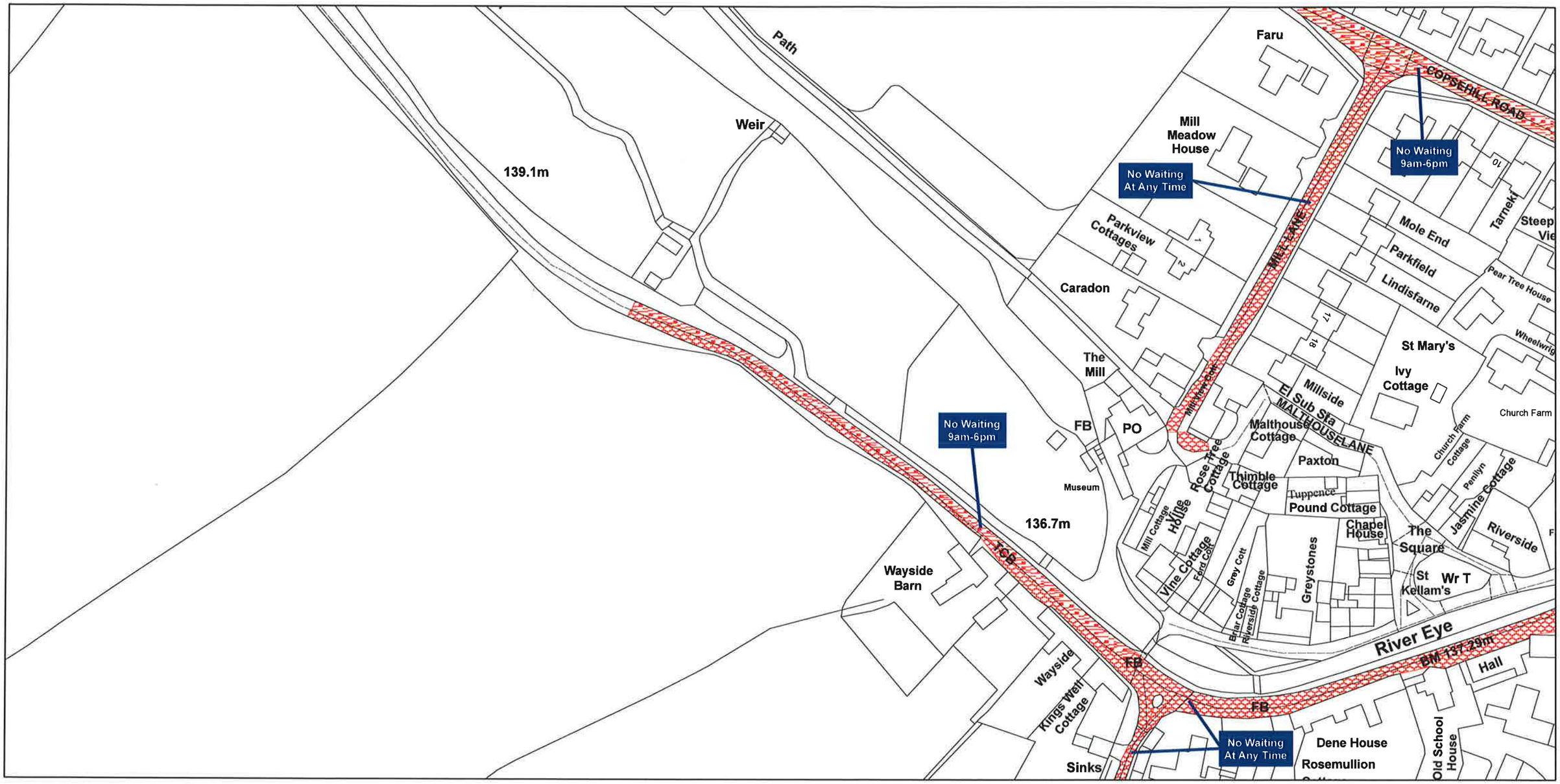

SCALE - 1:1250

N

Gloucestershire County Council (The District of Cotswold) (Prohibition and Restriction of Waiting and Loading and Parking Places) (Consolidation) Order 2007

Gloucestershire COUNTY COUNCIL

R. Director of Law and Administration

Gloucestershire County Council
Environment Directorate
Shire Hall
Bearland
Gloucester
GL1 2TH

Produced from Ordnance Survey 1:1250 mapping with permission of the Controller of Her Majesty's Stationery Office © Crown Copyright. Licence No. 100019134 2007. Unauthorised reproduction infringes Crown Copyright and may lead to prosecution or civil proceedings.

AREA CODE: DY 96

DY 96

SHEET REVISION NUMBER - 1

SHEET ACTIVE FROM - 5th November 2007

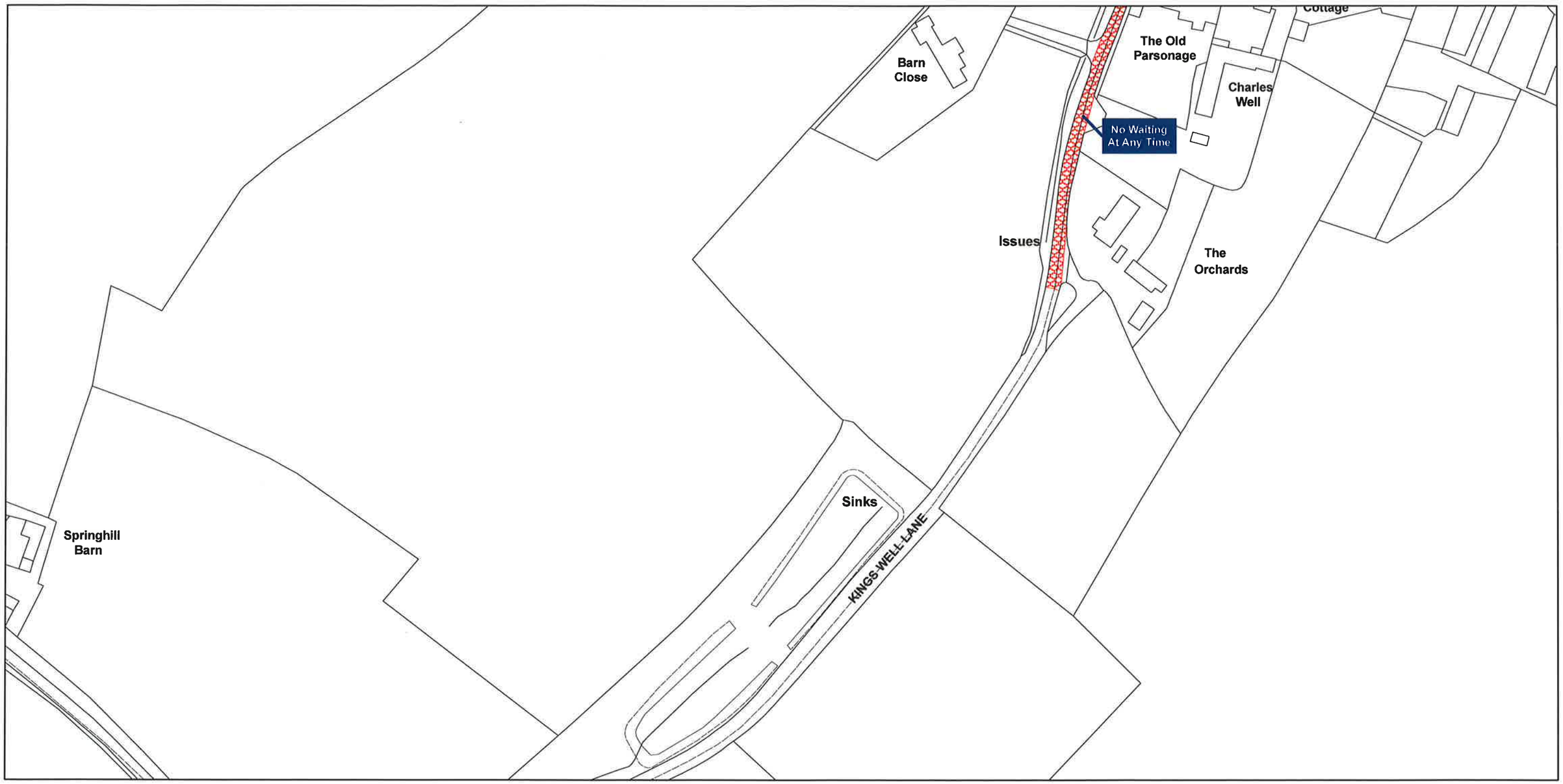

SCALE - 1:1250

Gloucestershire County Council (The District of Cotswold) (Prohibition and Restriction of Waiting and Loading and Parking Places) (Consolidation) Order 2007

Gloucestershire COUNTY COUNCIL

Director of Law and Administration

Gloucestershire County Council
Environment Directorate
Shire Hall
Bearland
Gloucester
GL1 2TH

Produced from Ordnance Survey 1:1250 mapping with permission of the Controller of Her Majesty's Stationery Office © Crown Copyright. Licence No. 100019134 2007. Unauthorised reproduction infringes Crown Copyright and may lead to prosecution or civil proceedings.

AREA CODE: DY 101

DY 101

SHEET REVISION NUMBER - 1

SHEET ACTIVE FROM - 5th November 2007

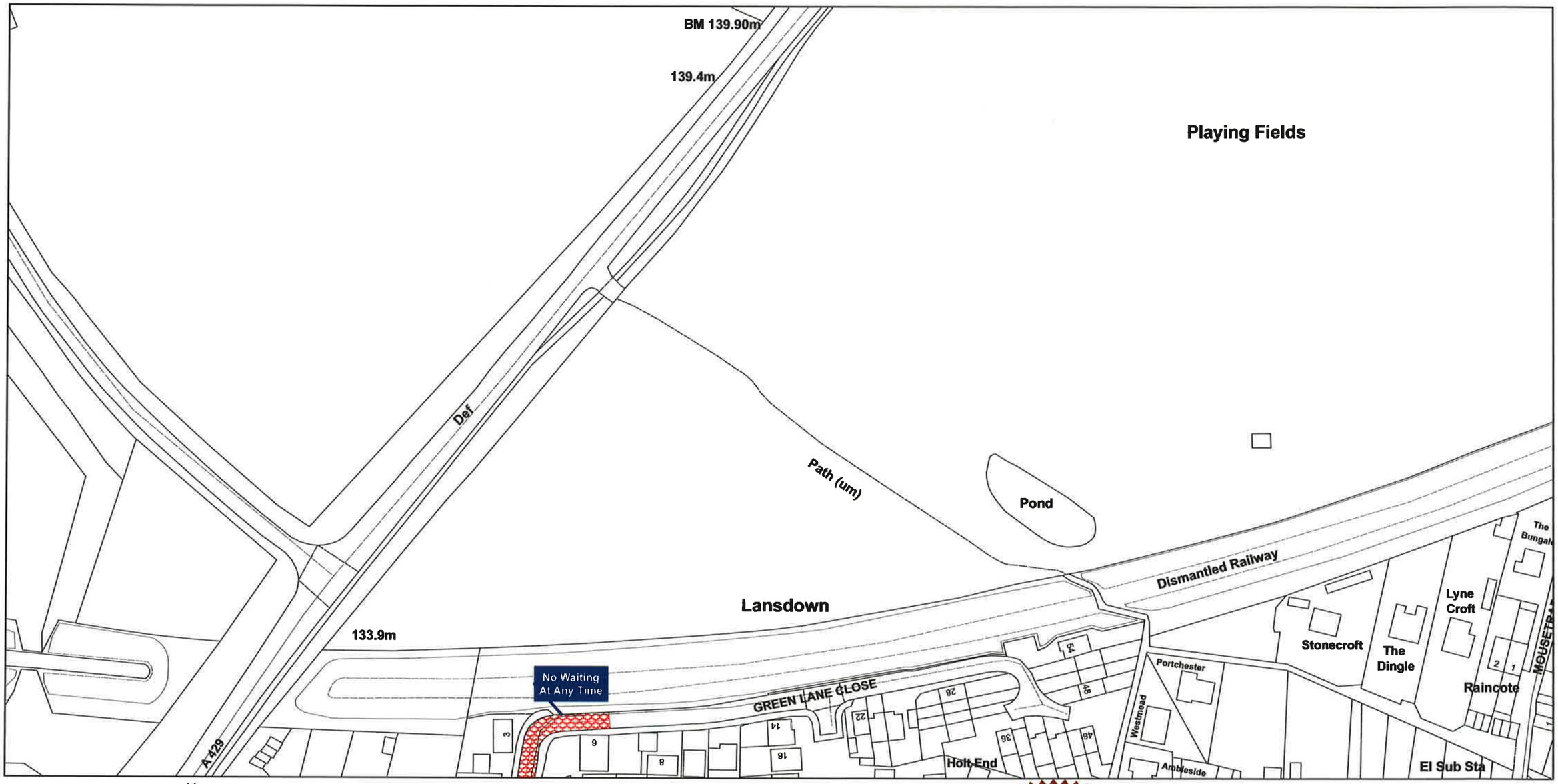

SCALE - 1:1250

Gloucestershire County Council (The District of Cotswold) (Prohibition and Restriction of Waiting and Loading and Parking Places) (Consolidation) Order 2007

Gloucestershire COUNTY COUNCIL

By Director of Law and Administration

Gloucestershire County Council
Environment Directorate
Shire Hall
Bearland
Gloucester
GL1 2TH

Produced from Ordnance Survey 1:1250 mapping with permission of the Controller of Her Majesty's Stationery Office © Crown Copyright. Licence No. 100019134 2007. Unauthorised reproduction infringes Crown Copyright and may lead to prosecution or civil proceedings.

AREA CODE: DY 102

DY 102

SHEET REVISION NUMBER - 1

SHEET ACTIVE FROM - 5th November 2007

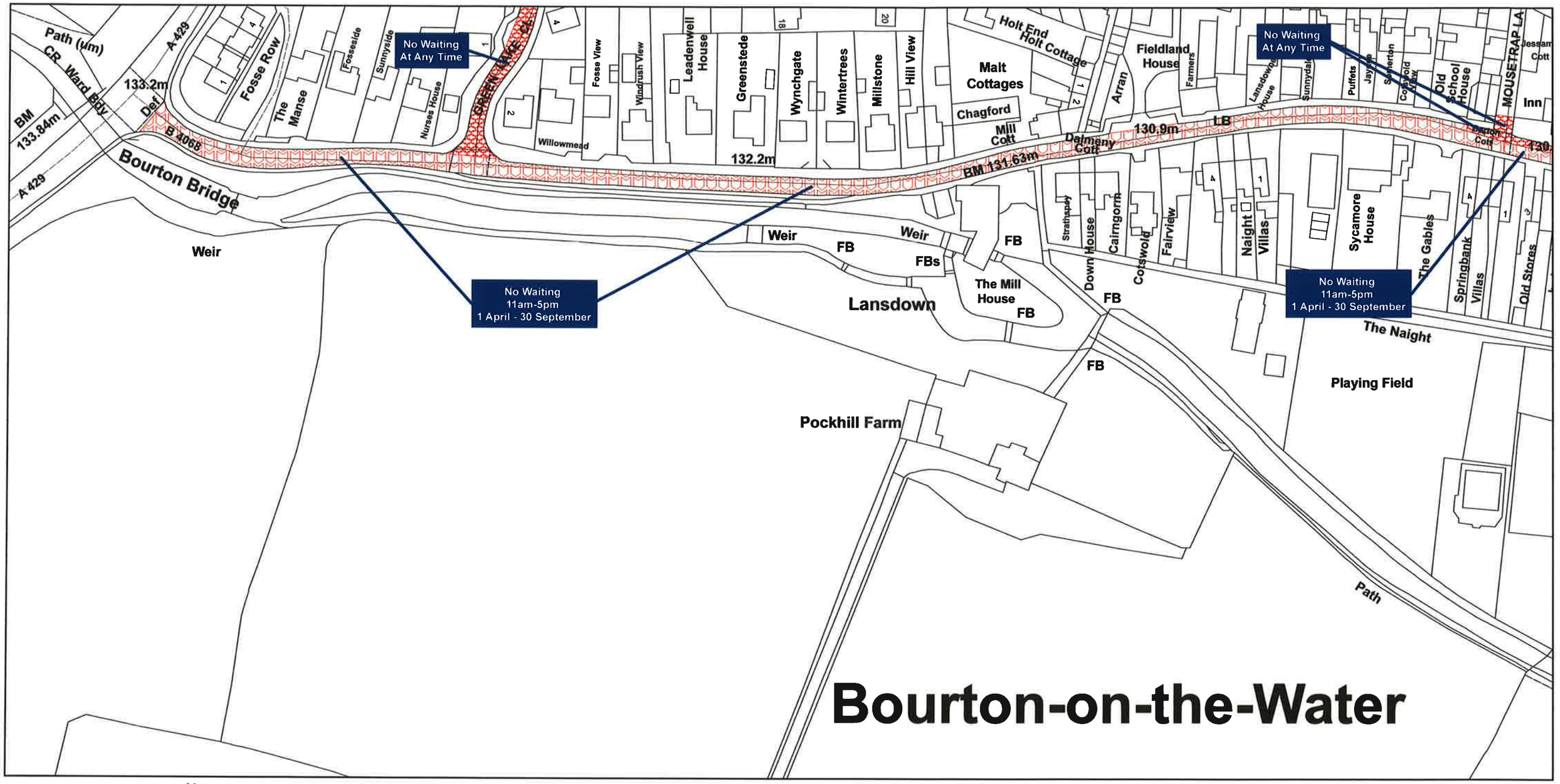

SCALE - 1:1250

Gloucestershire County Council (The District of Cotswold) (Prohibition and Restriction of Waiting and Loading and Parking Places) (Consolidation) Order 2007

Gloucestershire COUNTY COUNCIL

R. Director of Law and Administration

Gloucestershire County Council
Environment Directorate
Shire Hall
Bearland
Gloucester
GL1 2TH

Produced from Ordnance Survey 1:1250 mapping with permission of the Controller of Her Majesty's Stationery Office © Crown Copyright. Licence No. 100019134 2007. Unauthorised reproduction infringes Crown Copyright and may lead to prosecution or civil proceedings.

AREA CODE: DY 104

DY 104

SHEET REVISION NUMBER - 1

SHEET ACTIVE FROM - 5th November 2007

SCALE - 1:1250

N

Gloucestershire County Council (The District of Cotswold) (Prohibition and Restriction of Waiting and Loading and Parking Places) (Consolidation) Order 2007

Gloucestershire
COUNTY COUNCIL

Director of
Law and Administration

Gloucestershire County Council
Environment Directorate
Shire Hall
Bearland
Gloucester
GL1 2TH

Produced from Ordnance Survey 1:1250 mapping with permission of the Controller of Her Majesty's Stationery Office © Crown Copyright. Licence No. 100019134 2007. Unauthorised reproduction infringes Crown Copyright and may lead to prosecution or civil proceedings.

AREA CODE: DY 186

DY 186

SHEET REVISION NUMBER - 1

SHEET ACTIVE FROM - 5th November 2007

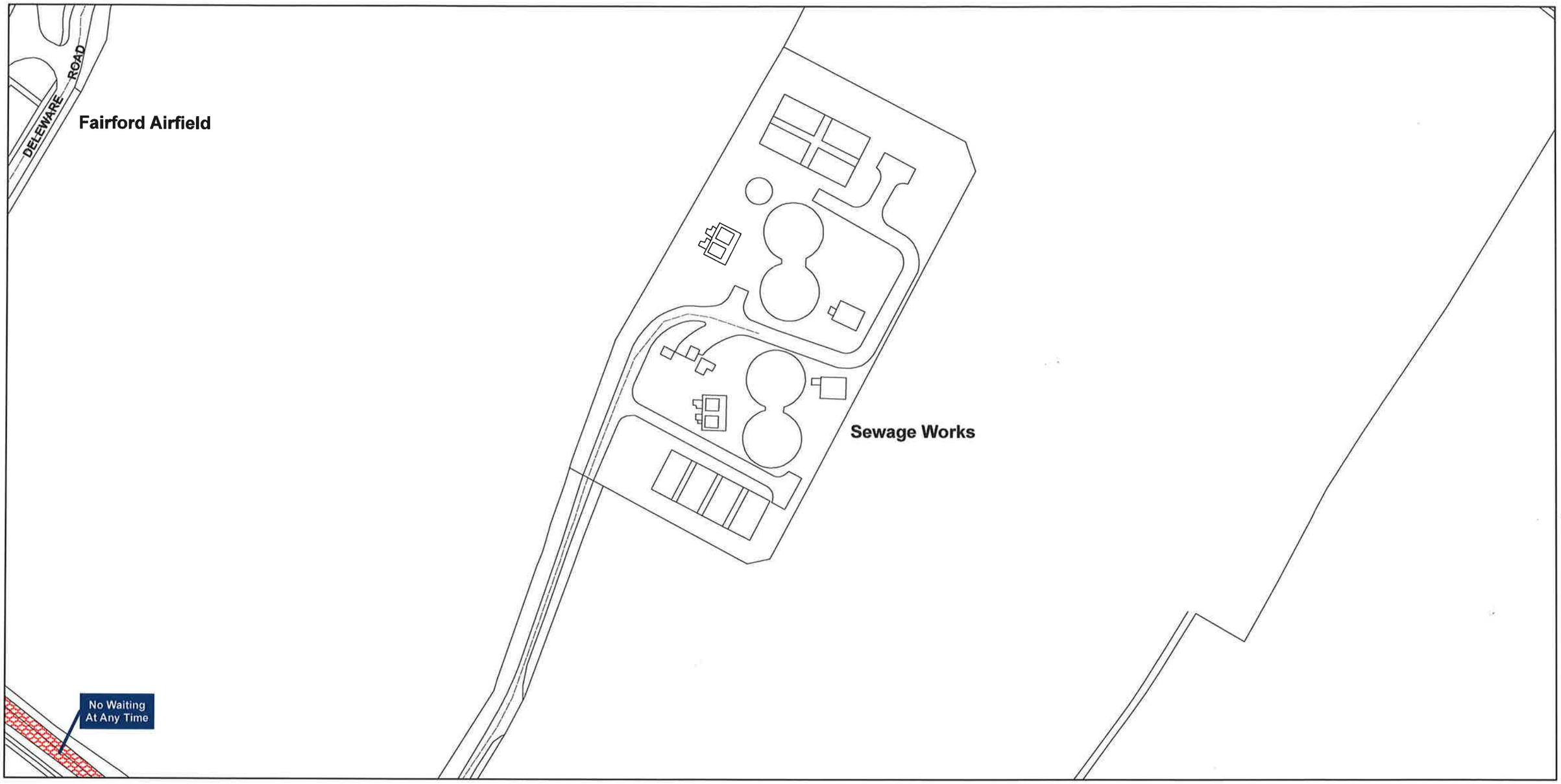

SCALE - 1:1250

Gloucestershire County Council (The District of Cotswold) (Prohibition and Restriction of Waiting and Loading and Parking Places) (Consolidation) Order 2007

Gloucestershire
COUNTY COUNCIL

B. Director of
Law and Administration

Gloucestershire County Council
Environment Directorate
Shire Hall
Bearland
Gloucester
GL1 2TH

Produced from Ordnance Survey 1:1250 mapping with permission of the Controller of Her Majesty's Stationery Office © Crown Copyright. Licence No. 100019134 2007. Unauthorised reproduction infringes Crown Copyright and may lead to prosecution or civil proceedings.

AREA CODE: DY 187

DY 187

SHEET REVISION NUMBER - 1

SHEET ACTIVE FROM - 5th November 2007

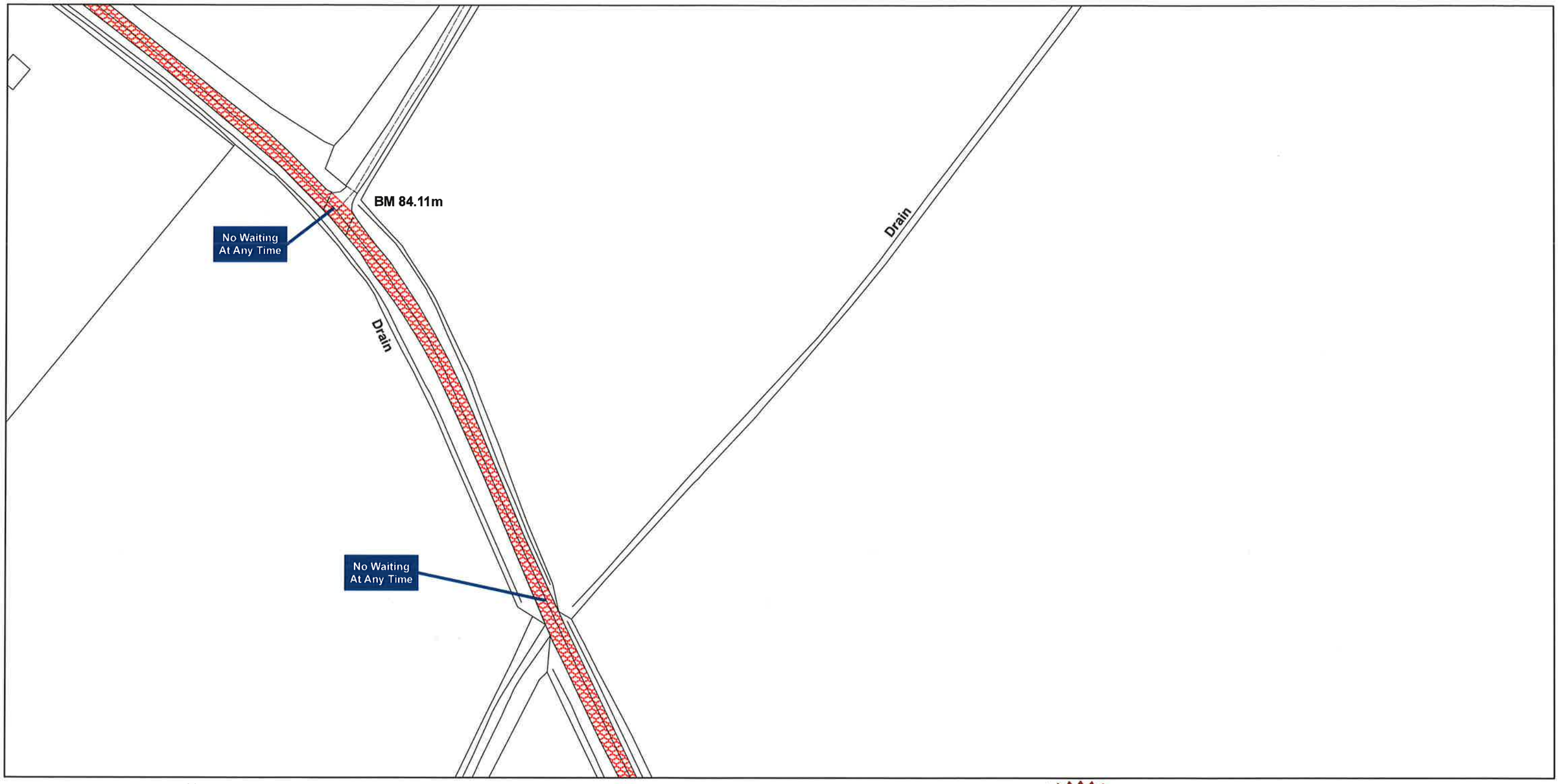

SCALE - 1:1250

N

Gloucestershire County Council (The District of Cotswold) (Prohibition and Restriction of Waiting and Loading and Parking Places) (Consolidation) Order 2007

Gloucestershire
COUNTY COUNCIL

Director of
Law and Administration

Gloucestershire County Council
Environment Directorate
Shire Hall
Bearland
Gloucester
GL1 2TH

Produced from Ordnance Survey 1:1250 mapping with permission of the Controller of Her Majesty's Stationery Office © Crown Copyright. Licence No. 100019134 2007. Unauthorised reproduction infringes Crown Copyright and may lead to prosecution or civil proceedings.

AREA CODE: DY 188

DY 188

SHEET REVISION NUMBER - 1

SHEET ACTIVE FROM - 5th November 2007

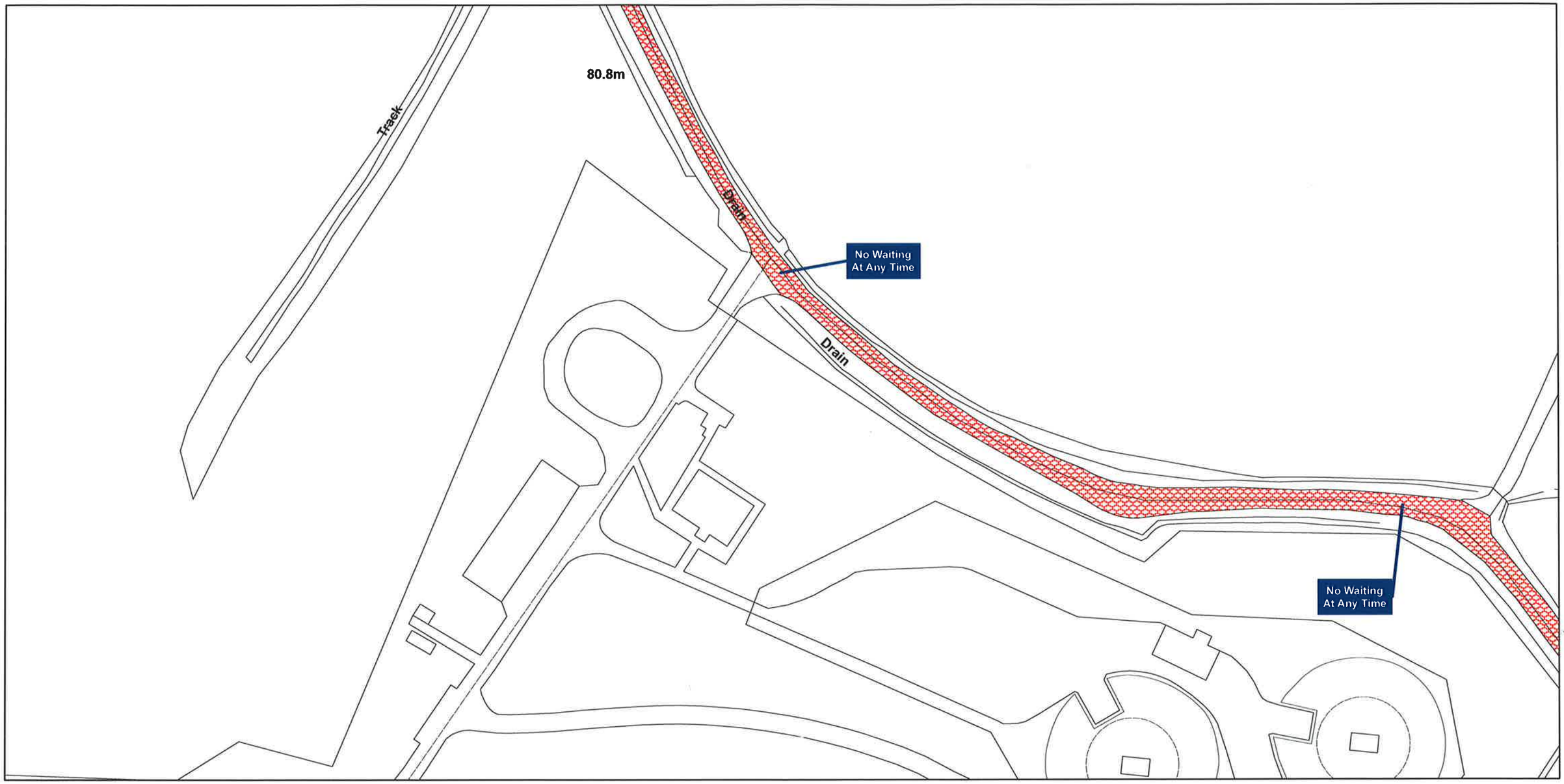

SCALE - 1:1250

N

Gloucestershire County Council (The District of Cotswold) (Prohibition and Restriction of Waiting and Loading and Parking Places) (Consolidation) Order 2007

Gloucestershire
COUNTY COUNCIL

Director of
Law and Administration

Gloucestershire County Council
Environment Directorate
Shire Hall
Bearland
Gloucester
GL1 2TH

Produced from Ordnance Survey 1:1250 mapping with permission of the Controller of Her Majesty's Stationery Office © Crown Copyright. Licence No. 100019134 2007. Unauthorised reproduction infringes Crown Copyright and may lead to prosecution or civil proceedings.

AREA CODE: DY 192

DY 192

SHEET REVISION NUMBER - 1

SHEET ACTIVE FROM - 5th November 2007

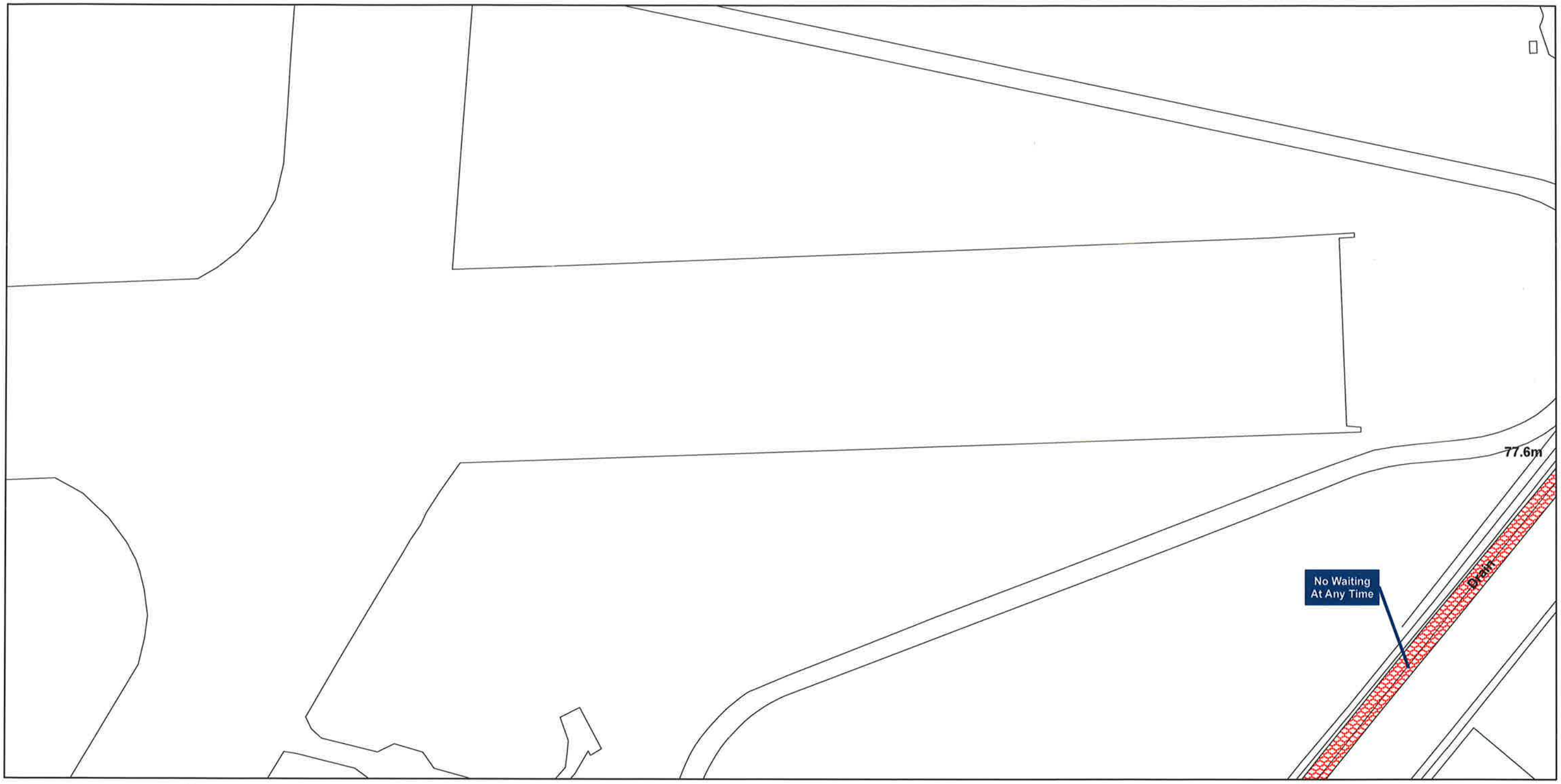

SCALE - 1:1250

N

Gloucestershire County Council (The District of Cotswold) (Prohibition and Restriction of Waiting and Loading and Parking Places) (Consolidation) Order 2007

Gloucestershire COUNTY COUNCIL

R. Director of Law and Administration

Gloucestershire County Council
Environment Directorate
Shire Hall
Bearland
Gloucester
GL1 2TH

Produced from Ordnance Survey 1:1250 mapping with permission of the Controller of Her Majesty's Stationery Office © Crown Copyright. Licence No. 100019134 2007. Unauthorised reproduction infringes Crown Copyright and may lead to prosecution or civil proceedings.

AREA CODE: DY 193

DY 193

SHEET REVISION NUMBER - 1

SHEET ACTIVE FROM - 5th November 2007

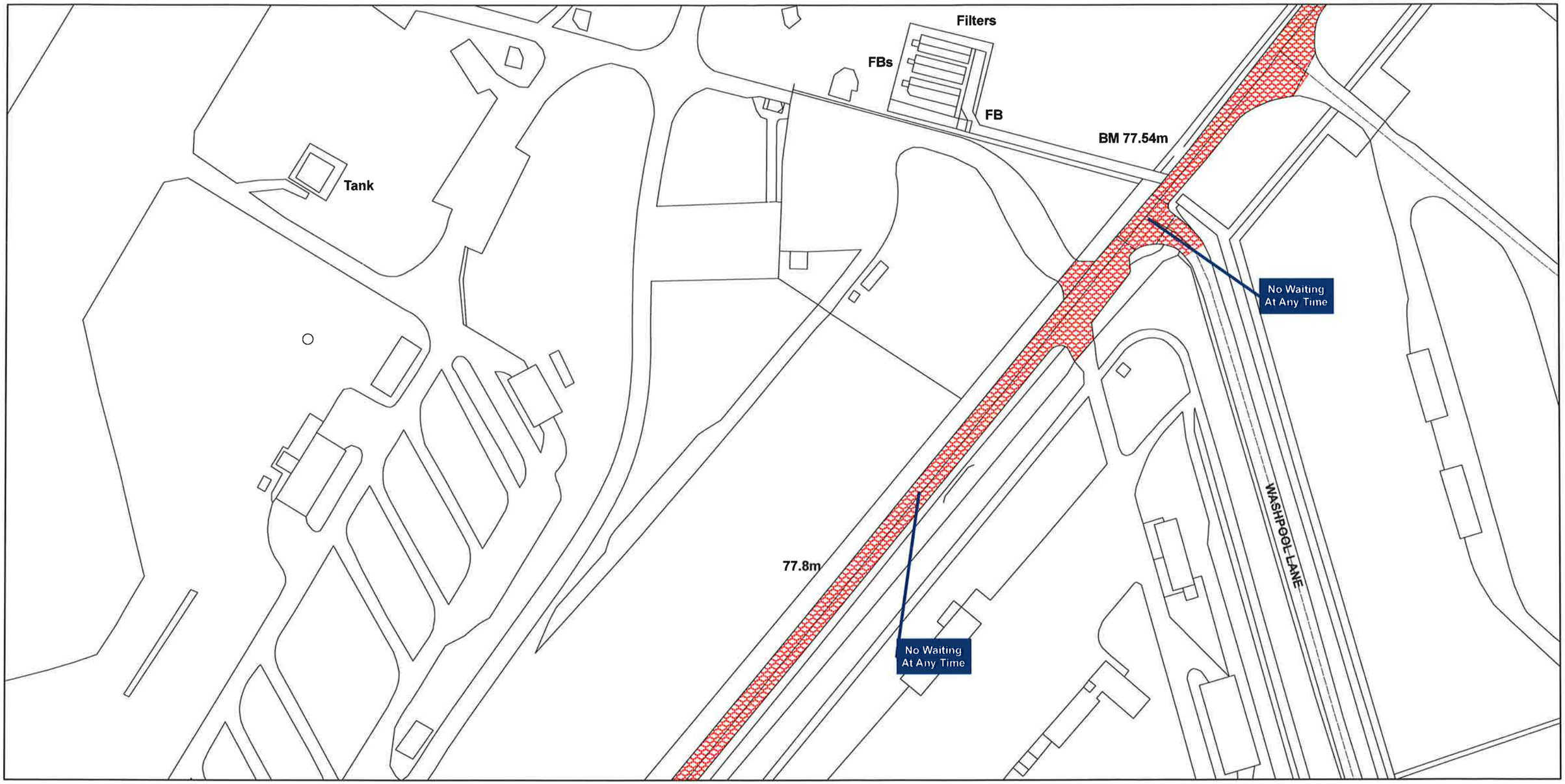

N

SCALE - 1:1250

Gloucestershire County Council (The District of Cotswold) (Prohibition and Restriction of Waiting and Loading and Parking Places) (Consolidation) Order 2007

Gloucestershire
COUNTY COUNCIL

B. Director of
Law and Administration

Gloucestershire County Council
Environment Directorate
Shire Hall
Bearland
Gloucester
GL1 2TH

Produced from Ordnance Survey 1:1250 mapping with permission of the Controller of Her Majesty's Stationery Office © Crown Copyright. Licence No. 100019134 2007. Unauthorised reproduction infringes Crown Copyright and may lead to prosecution or civil proceedings.

AREA CODE: DY 194

DY 194

SHEET REVISION NUMBER - 1

SHEET ACTIVE FROM - 5th November 2007

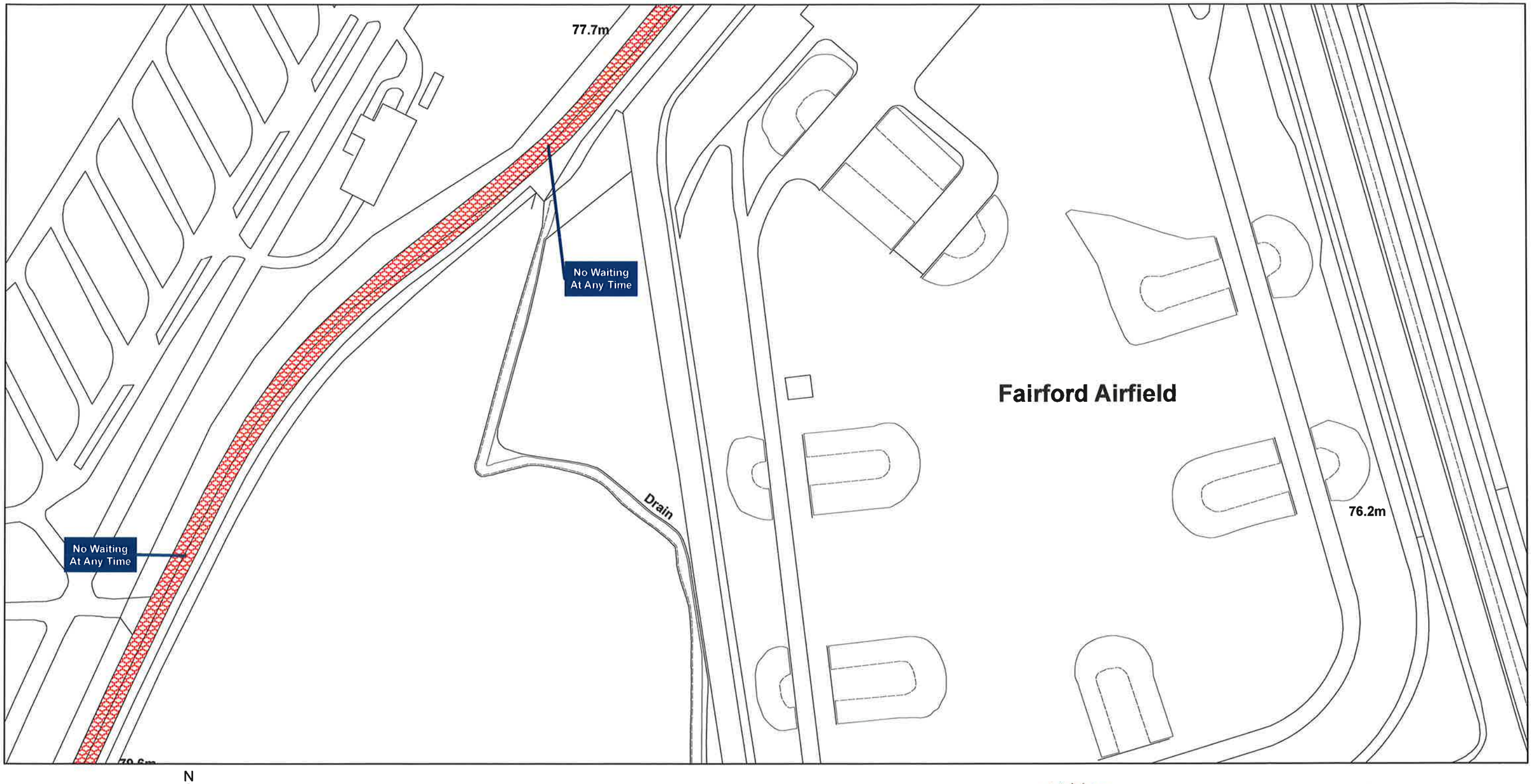

SCALE - 1:1250

N

Gloucestershire County Council (The District of Cotswold) (Prohibition and Restriction of Waiting and Loading and Parking Places) (Consolidation) Order 2007

Gloucestershire
COUNTY COUNCIL

B. Director of
Law and Administration

Gloucestershire County Council
Environment Directorate
Shire Hall
Bearland
Gloucester
GL1 2TH

Produced from Ordnance Survey 1:1250 mapping with permission of the Controller of Her Majesty's Stationery Office © Crown Copyright. Licence No. 100019134 2007. Unauthorised reproduction infringes Crown Copyright and may lead to prosecution or civil proceedings.

AREA CODE: DY 195

DY 195

SHEET REVISION NUMBER - 1

SHEET ACTIVE FROM - 5th November 2007

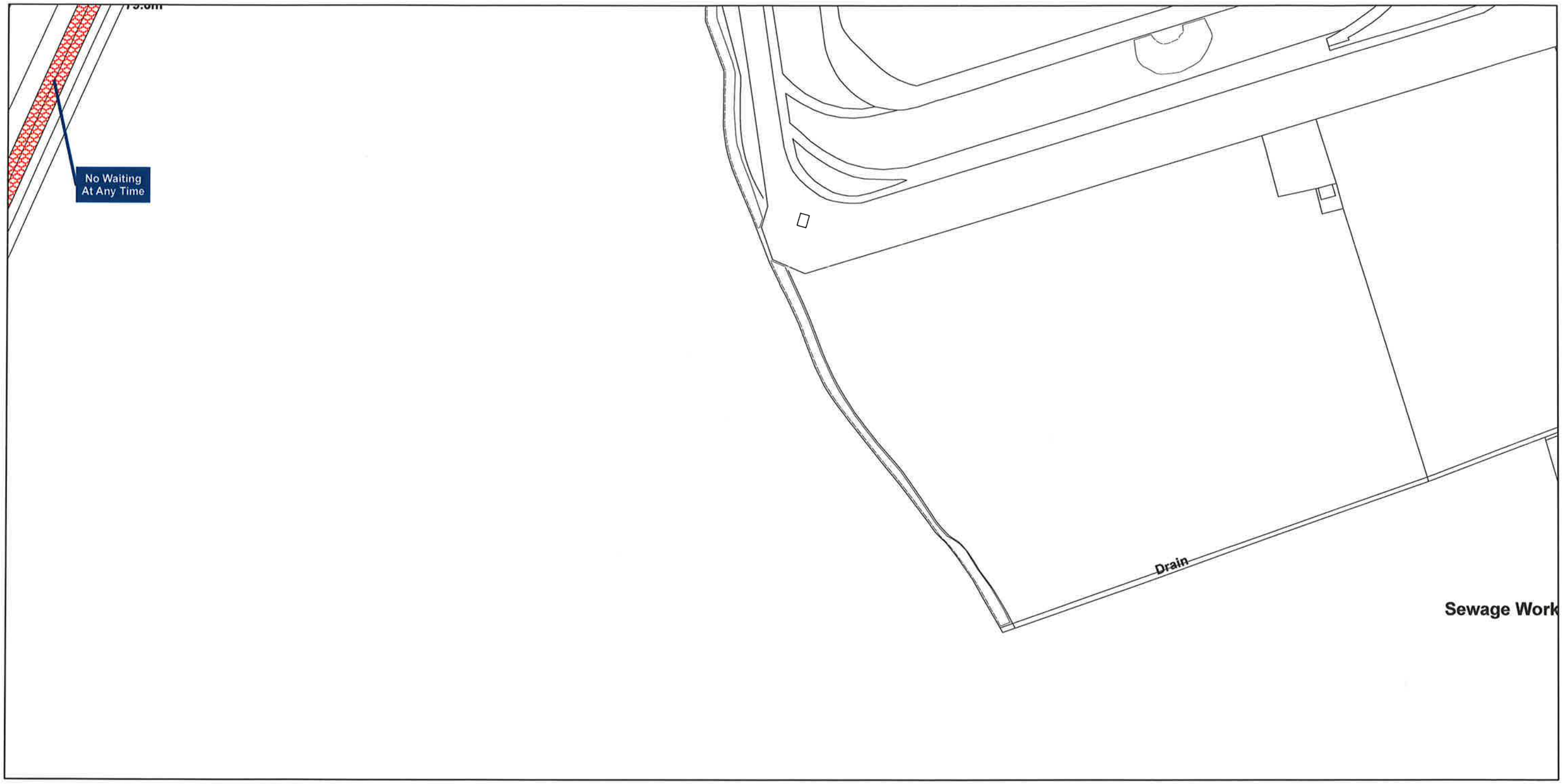

SCALE - 1:1250

N

Gloucestershire County Council (The District of Cotswold) (Prohibition and Restriction of Waiting and Loading and Parking Places) (Consolidation) Order 2007

Gloucestershire
COUNTY COUNCIL

Director of
Law and Administration

Gloucestershire County Council
Environment Directorate
Shire Hall
Bearland
Gloucester
GL1 2TH

Produced from Ordnance Survey 1:1250 mapping with permission of the Controller of Her Majesty's Stationery Office © Crown Copyright. Licence No. 100019134 2007. Unauthorised reproduction infringes Crown Copyright and may lead to prosecution or civil proceedings.

AREA CODE: DZ 95

DZ 95

SHEET REVISION NUMBER - 1

SHEET ACTIVE FROM - 5th November 2007

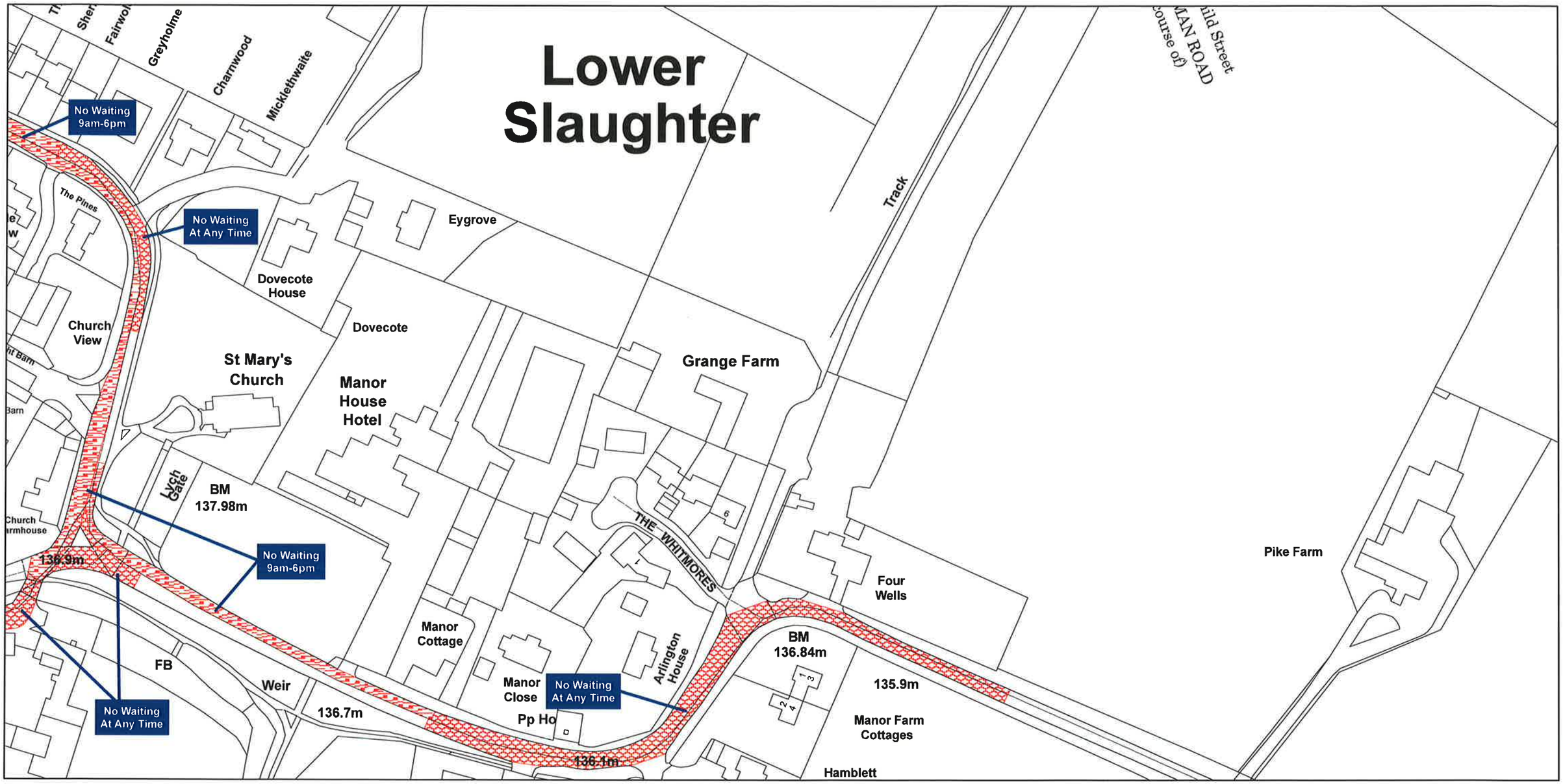

N

SCALE - 1:1250

Gloucestershire County Council (The District of Cotswold) (Prohibition and Restriction of Waiting and Loading and Parking Places) (Consolidation) Order 2007

Gloucestershire COUNTY COUNCIL

B, Director of Law and Administration

Gloucestershire County Council
Environment Directorate
Shire Hall
Bearland
Gloucester
GL1 2TH

Produced from Ordnance Survey 1:1250 mapping with permission of the Controller of Her Majesty's Stationery Office © Crown Copyright. Licence No. 100019134 2007. Unauthorised reproduction infringes Crown Copyright and may lead to prosecution or civil proceedings.

AREA CODE: DZ 99

DZ 99

SHEET REVISION NUMBER - 1
SHEET ACTIVE FROM -

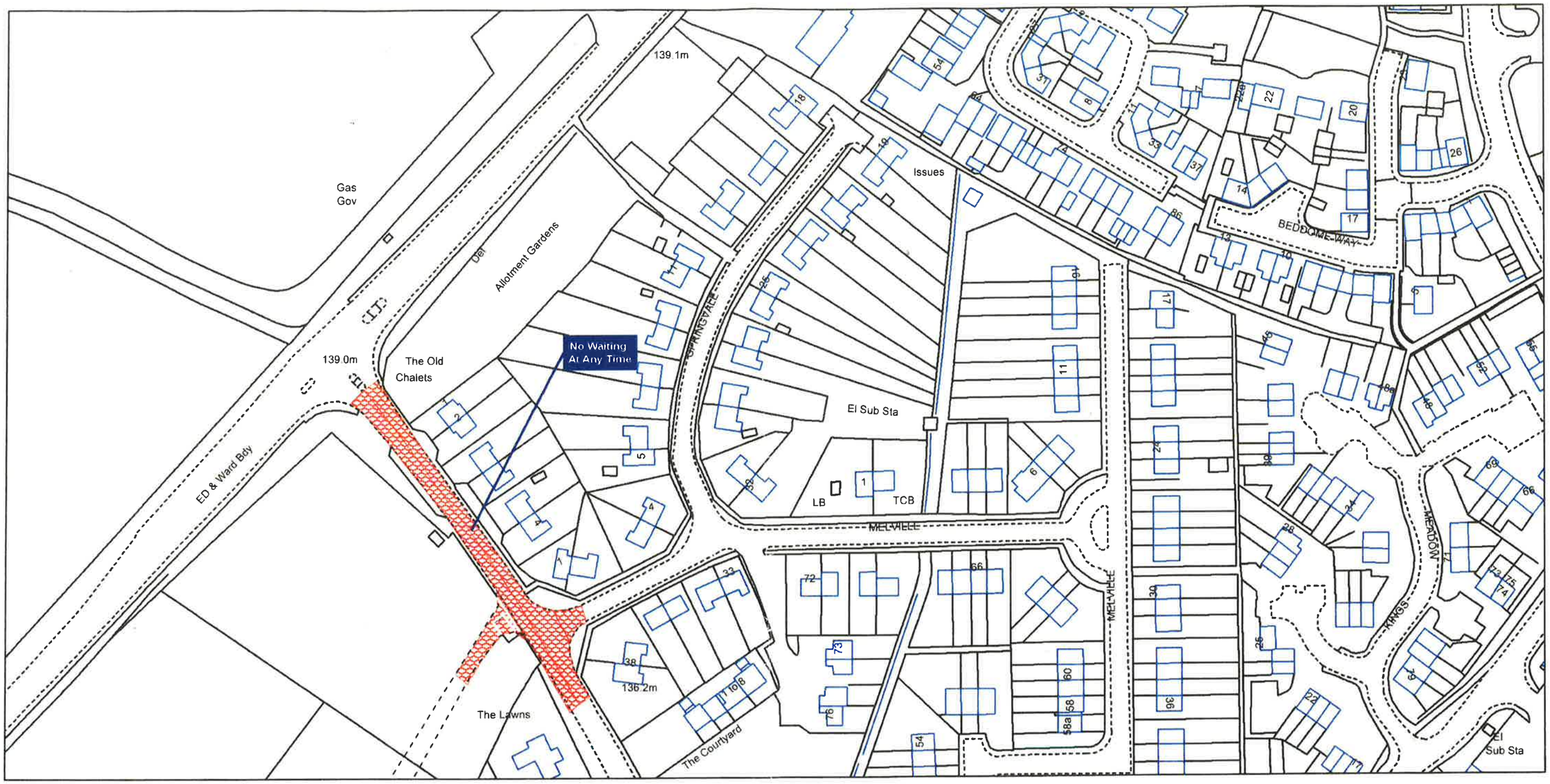

SCALE - 1:1250

N

Gloucestershire County Council (The District of Cotswold) (Prohibition and Restriction of Waiting and Loading and Parking Places) Amendment (Consolidation) Order 2008

Gloucestershire COUNTY COUNCIL

Head of Legal Services

Gloucestershire County Council
Shire Hall
Bearland
Gloucester
GL1 2TH

© Crown Copyright and database rights 2013, Ordnance Survey 100019134

You are not permitted to copy, sub-license, distribute or sell any of this data to third parties in any form

Ie/60325 15/10/15

AREA CODE: DZ 100

DZ 100

SHEET REVISION NUMBER - 1

SHEET ACTIVE FROM - 17th November 2016

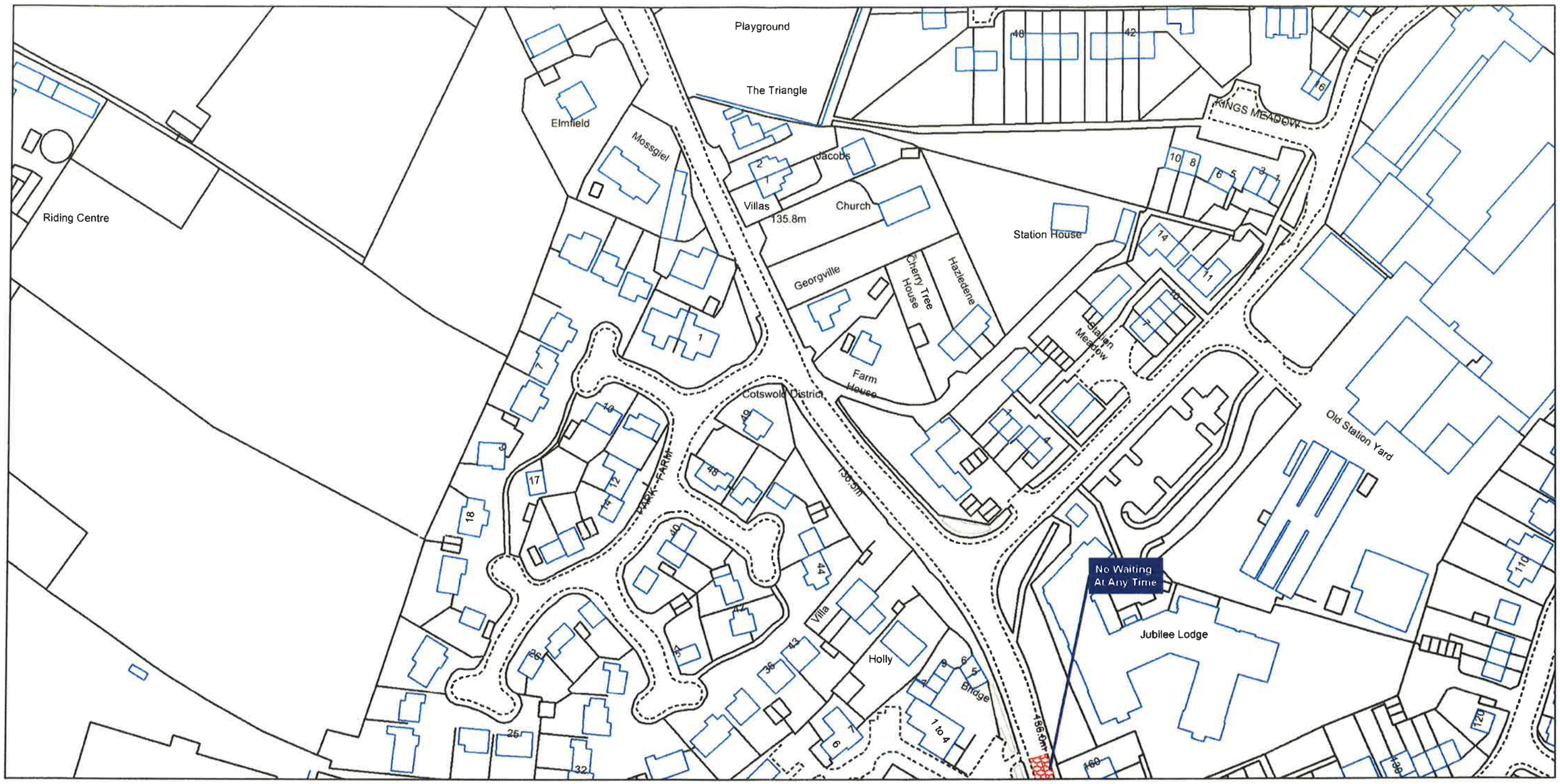

N

SCALE - 1:1250

Gloucestershire County Council (The District of Cotswold) (Prohibition and Restriction of Waiting and Loading and Parking Places) Amendment (Consolidation) Order 2008

Gloucestershire County Council

for Head of Legal Services

6305

Ref:- 62399

Gloucestershire County Council
Shire Hall
Bearland
Gloucester
GL1 2TH

© Crown Copyright and database rights 2013, Ordnance Survey 100019134

You are not permitted to copy, sub-license, distribute or sell any of this data to third parties in any form

AREA CODE: DZ 101

DZ 101

SHEET REVISION NUMBER - 2

SHEET ACTIVE FROM - 17th November 2016

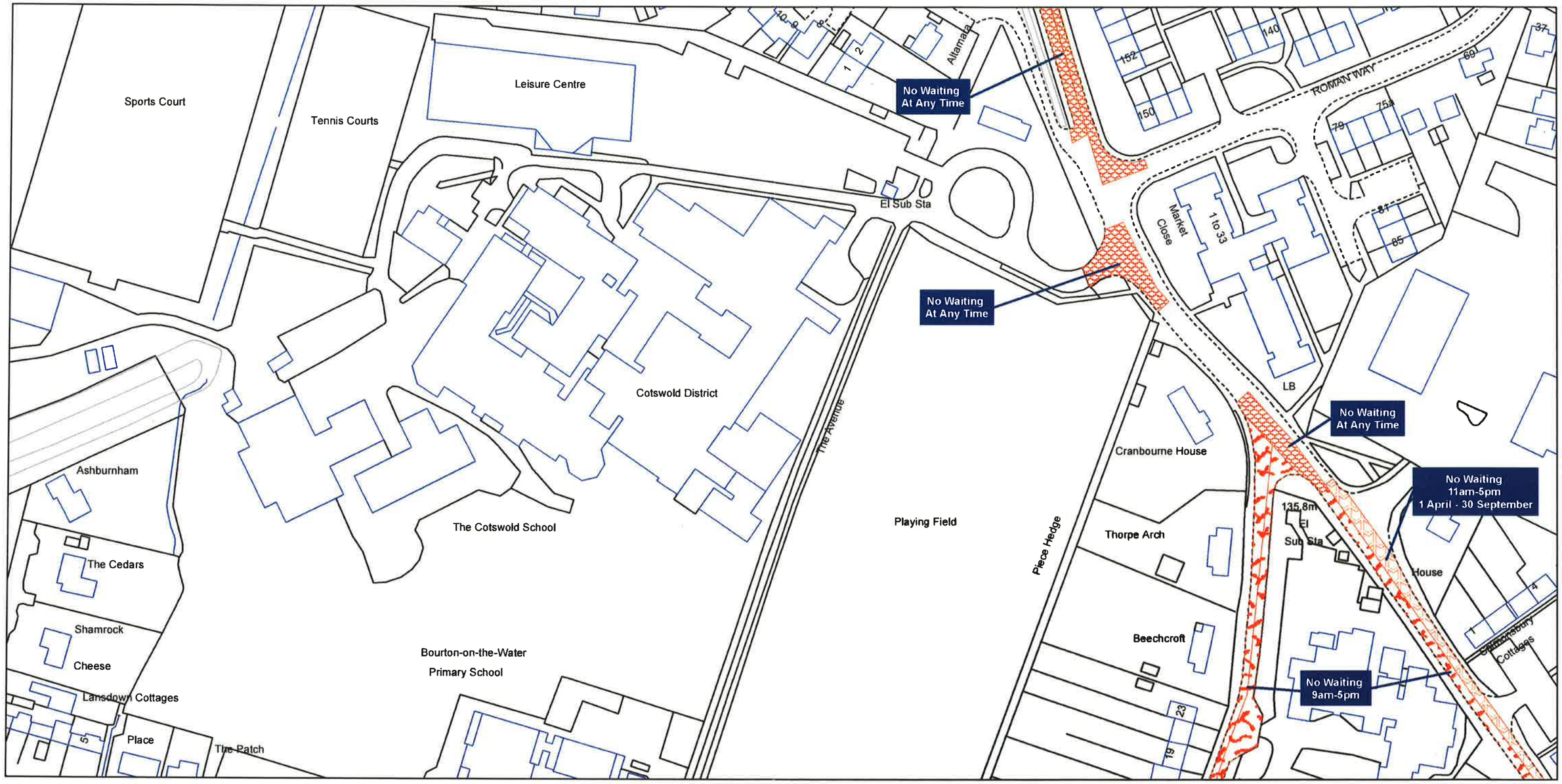

SCALE - 1:1250

Gloucestershire County Council (The District of Cotswold) (Prohibition and Restriction of Waiting and Loading and Parking Places) Amendment (Consolidation) Order 2008

Gloucestershire COUNTY COUNCIL

Head of Legal Services

Ref: 62399

Gloucestershire County Council
Shire Hall
Bearland
Gloucester
GL1 2TH

© Crown Copyright and database rights 2013, Ordnance Survey 100019134

You are not permitted to copy, sub-license, distribute or sell any of this data to third parties in any form

AREA CODE: DZ 102

DZ 102

SHEET REVISION NUMBER - 3

SHEET ACTIVE FROM - 17th November 2016

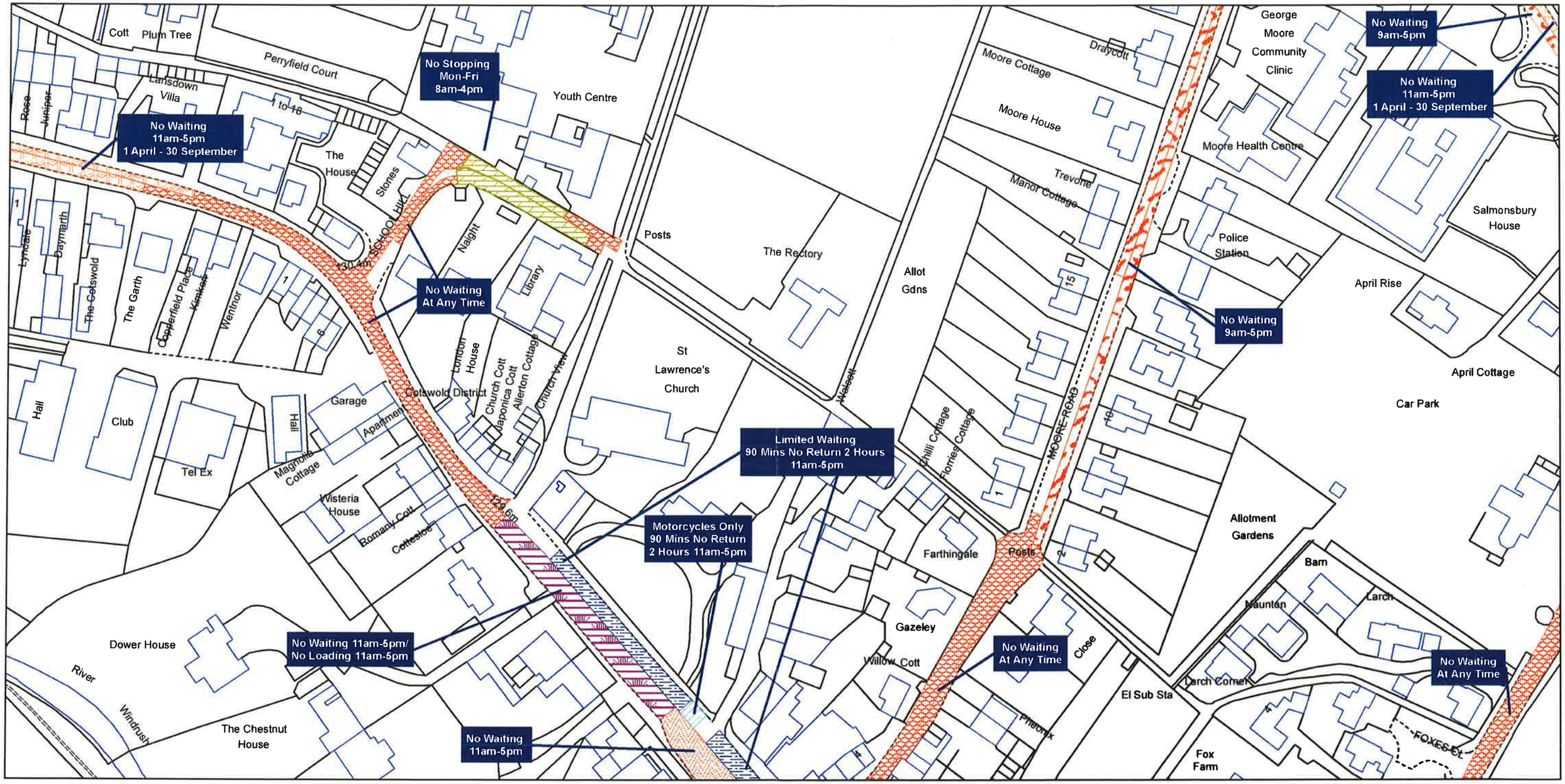

SCALE - 1:1250

N

Gloucestershire County Council (The District of Cotswold) (Prohibition and Restriction of Waiting and Loading and Parking Places) Amendment (Consolidation) Order 2008

Gloucestershire COUNTY COUNCIL

Head of Legal Services

Ref: 62399

Gloucestershire County Council
Shire Hall
Bearland
Gloucester
GL1 2TH

© Crown Copyright and database rights 2013, Ordnance Survey 100019134

You are not permitted to copy, sub-license, distribute or sell any of this data to third parties in any form

AREA CODE: DZ 103

DZ 103

SHEET REVISION NUMBER - 2

SHEET ACTIVE FROM - 24th November 2010

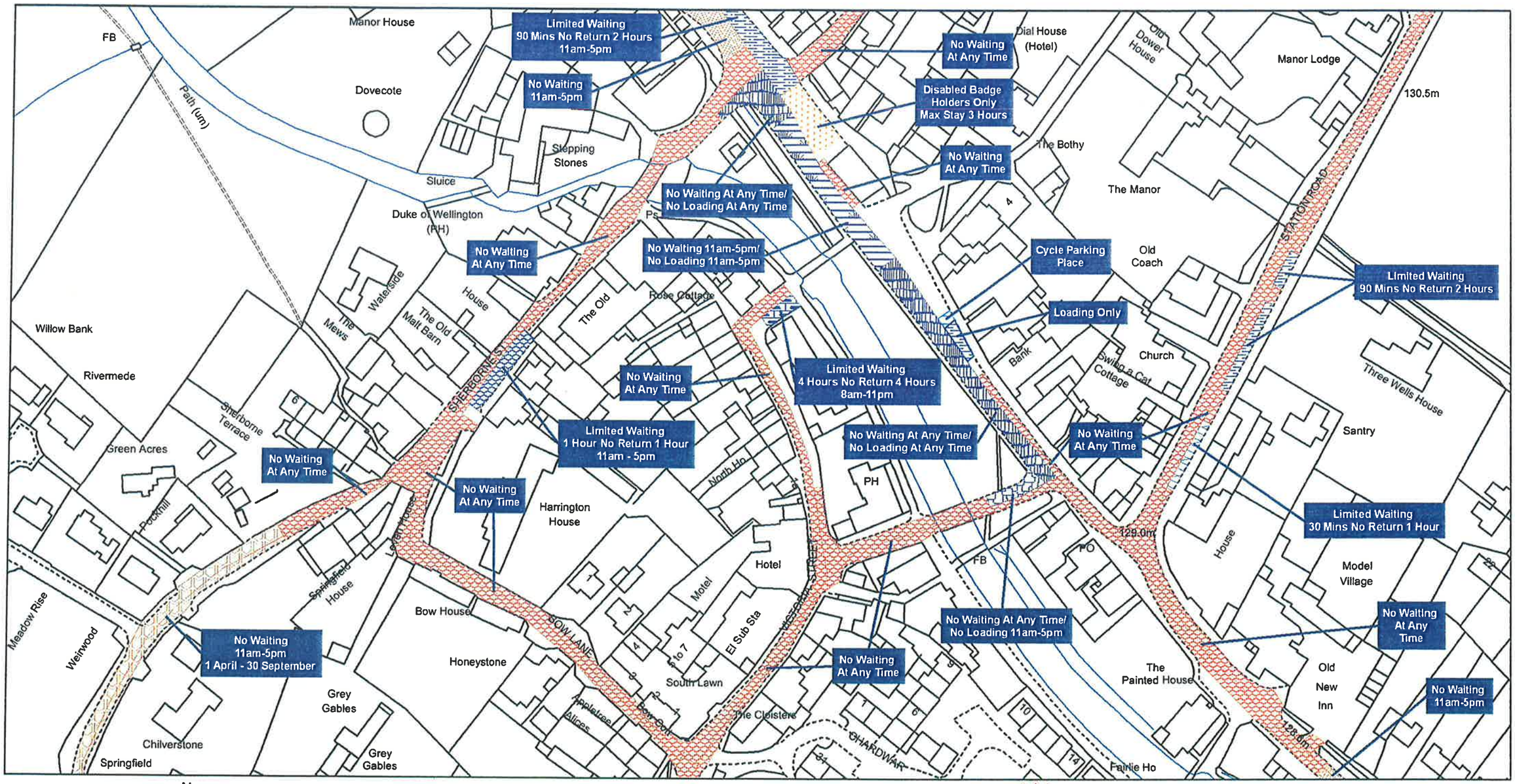

SCALE - 1:1250

N

Gloucestershire County Council (The District of Cotswold) (Prohibition and Restriction of Waiting and Loading and Parking Places) Amendment (Consolidation) Order 2008

Gloucestershire
COUNTY COUNCIL

G.M. Parkinson
For Director of
Law and Administration

5278

Gloucestershire County Council
Environment Directorate
Shire Hall
Bearland
Gloucester
GL1 2TH

File
46337

Produced from Ordnance Survey 1:1250 mapping with permission of the Controller of Her Majesty's Stationery Office © Crown Copyright. Licence No. 100019134 2007. Unauthorised reproduction infringes Crown Copyright and may lead to prosecution or civil proceedings.

AREA CODE: DZ 104

DZ 104

SHEET REVISION NUMBER - 3

SHEET ACTIVE FROM - 19th April 2012

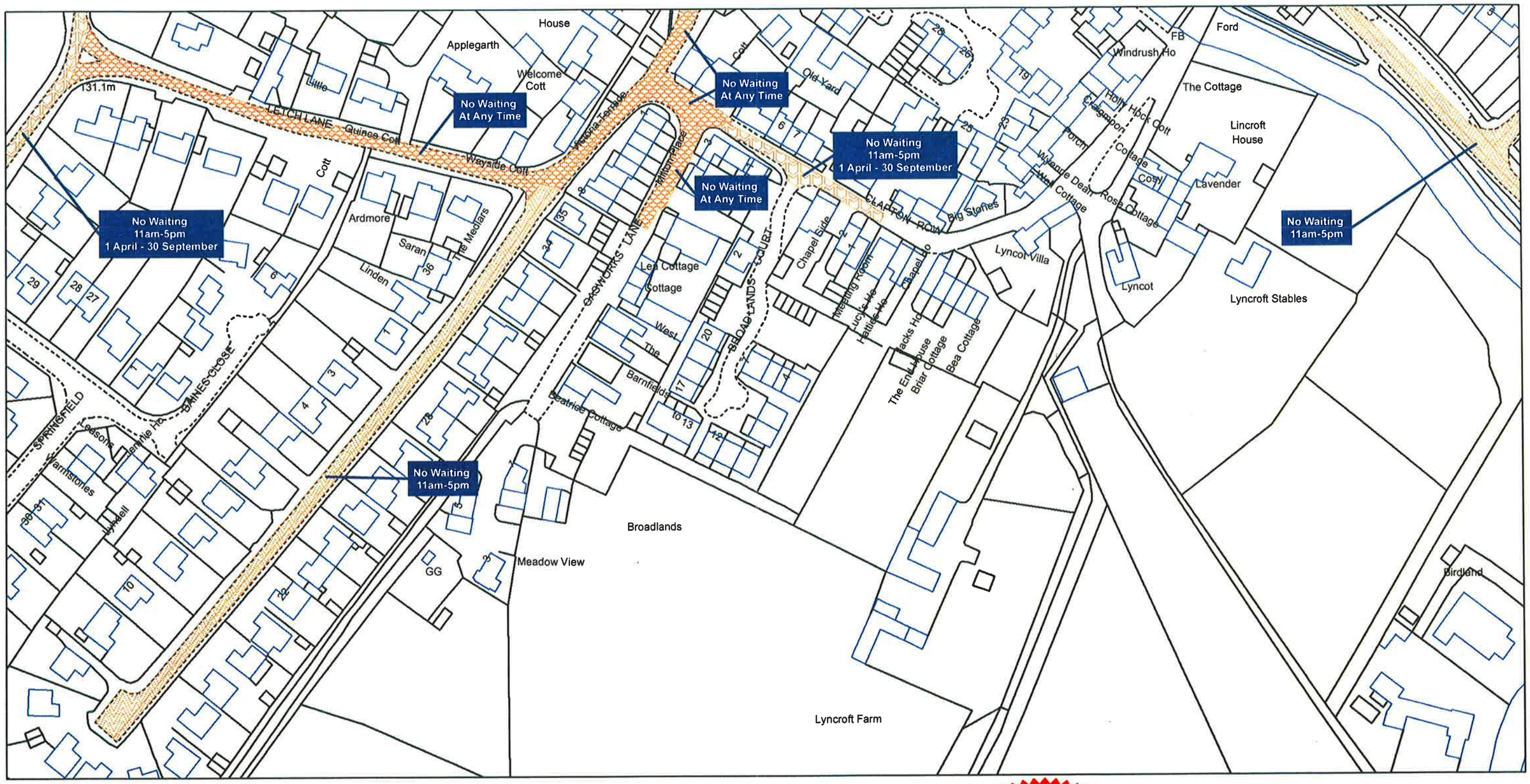

N

SCALE - 1:1250

Gloucestershire County Council (The District of Cotswold) (Prohibition and Restriction of Waiting and Loading and Parking Places) Amendment (Consolidation) Order 2008

Gloucestershire
COUNTY COUNCIL

for G.M. Parkinson
Director of
Law and Administration

8121

Gloucestershire County Council
Environment Directorate
Shire Hall
Bearland
Gloucester
GL1 2TH

Ref:- GA/49158

Produced from Ordnance Survey 1:1250 mapping with permission of the Controller of Her Majesty's Stationery Office "© Crown Copyright and database right 2011. Ordnance Survey 100019134. Unauthorised reproduction infringes Crown Copyright and may lead to prosecution or civil proceedings.

AREA CODE: DZ 188

DZ 188

SHEET REVISION NUMBER - 1

SHEET ACTIVE FROM - 5th November 2007

SCALE - 1:1250

Gloucestershire County Council (The District of Cotswold) (Prohibition and Restriction of Waiting and Loading and Parking Places) (Consolidation) Order 2007

Gloucestershire COUNTY COUNCIL

R. Director of Law and Administration

Gloucestershire County Council
Environment Directorate
Shire Hall
Bearland
Gloucester
GL1 2TH

Produced from Ordnance Survey 1:1250 mapping with permission of the Controller of Her Majesty's Stationery Office © Crown Copyright. Licence No. 100019134 2007. Unauthorised reproduction infringes Crown Copyright and may lead to prosecution or civil proceedings.

AREA CODE: DZ 189

DZ 189

SHEET REVISION NUMBER - 1

SHEET ACTIVE FROM - 5th November 2007

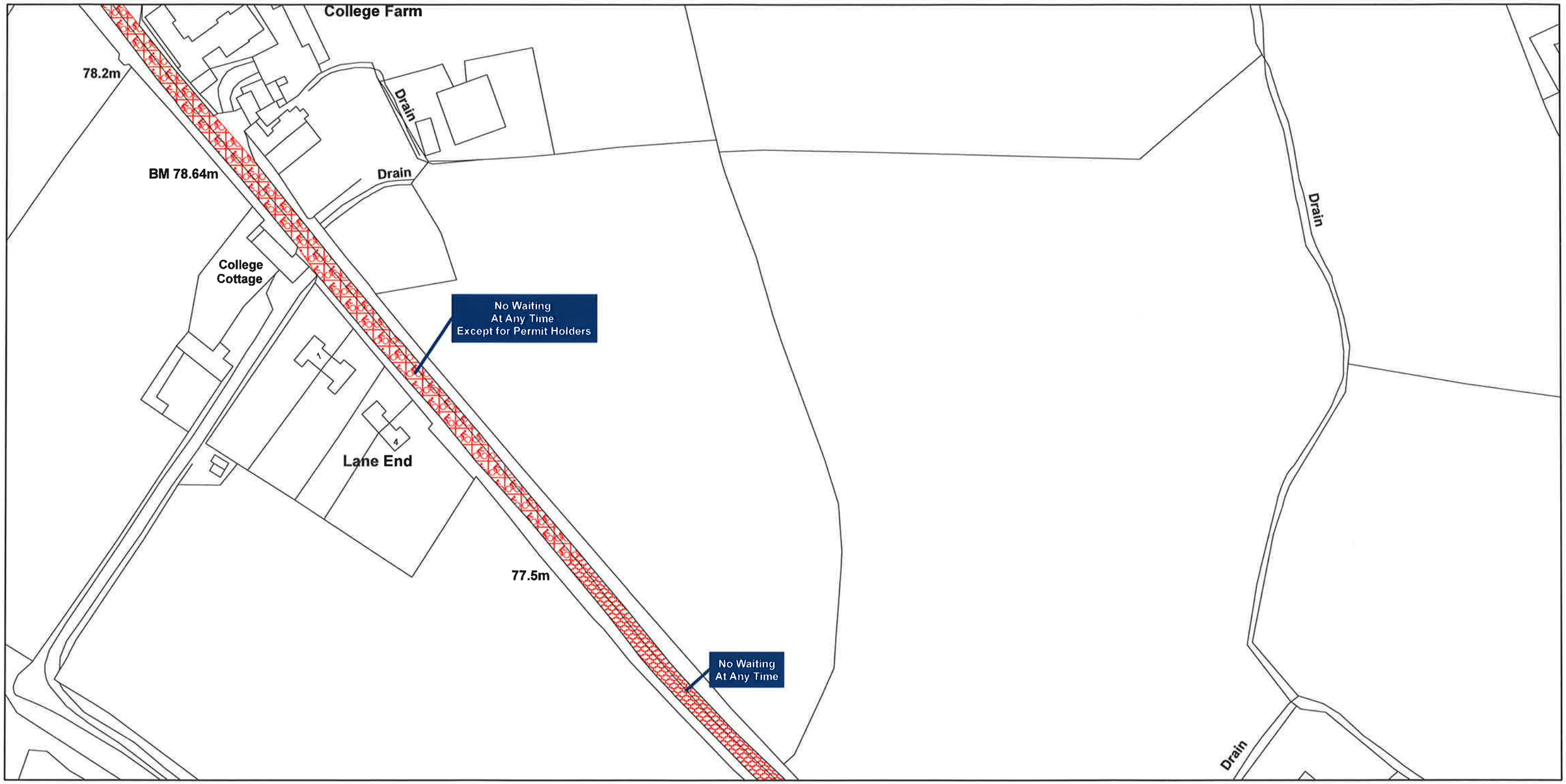

SCALE - 1:1250

N

Gloucestershire County Council (The District of Cotswold) (Prohibition and Restriction of Waiting and Loading and Parking Places) (Consolidation) Order 2007

Gloucestershire COUNTY COUNCIL

R. Director of Law and Administration

Gloucestershire County Council
Environment Directorate
Shire Hall
Bearland
Gloucester
GL1 2TH

Produced from Ordnance Survey 1:1250 mapping with permission of the Controller of Her Majesty's Stationery Office © Crown Copyright. Licence No. 100019134 2007. Unauthorised reproduction infringes Crown Copyright and may lead to prosecution or civil proceedings.

AREA CODE: DZ 190

DZ 190

SHEET REVISION NUMBER - 1

SHEET ACTIVE FROM - 5th November 2007

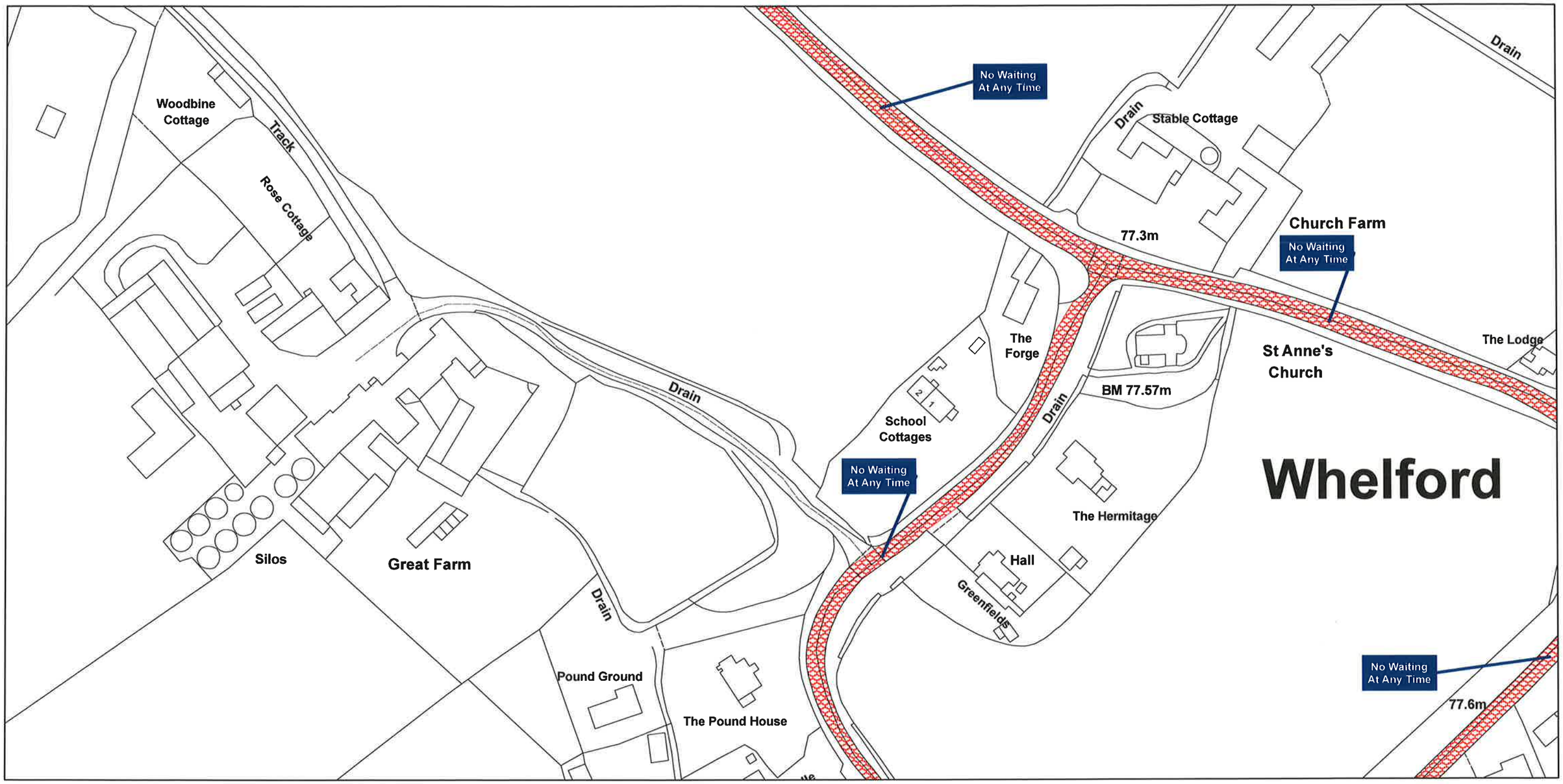

SCALE - 1:1250

N

Gloucestershire County Council (The District of Cotswold) (Prohibition and Restriction of Waiting and Loading and Parking Places) (Consolidation) Order 2007

Gloucestershire COUNTY COUNCIL

R, Director of Law and Administration

Gloucestershire County Council
Environment Directorate
Shire Hall
Bearland
Gloucester
GL1 2TH

Produced from Ordnance Survey 1:1250 mapping with permission of the Controller of Her Majesty's Stationery Office © Crown Copyright. Licence No. 100019134 2007. Unauthorised reproduction infringes Crown Copyright and may lead to prosecution or civil proceedings.

AREA CODE: DZ 191

DZ 191

SHEET REVISION NUMBER - 1

SHEET ACTIVE FROM - 5th November 2007

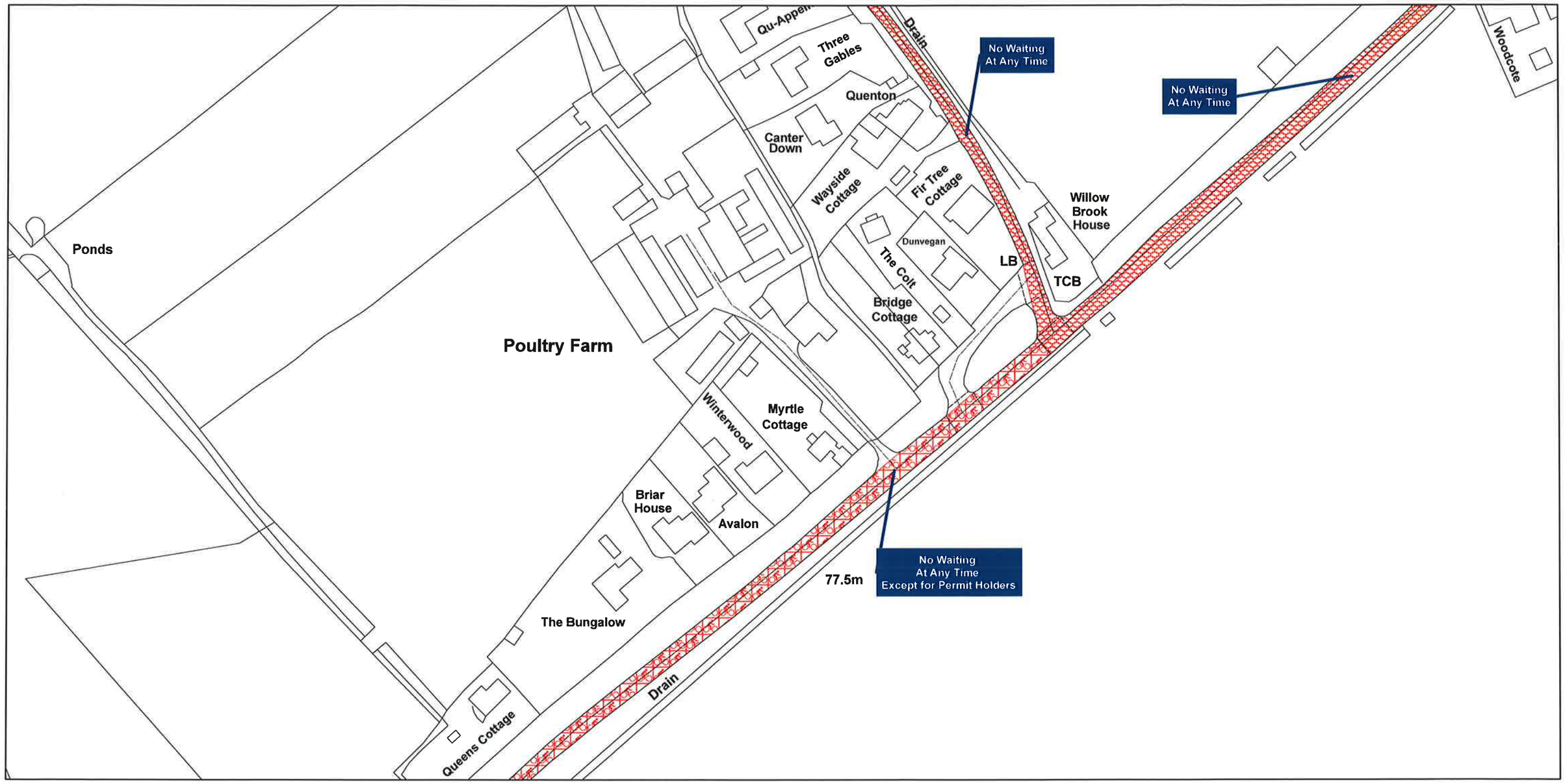

SCALE - 1:1250

Gloucestershire County Council (The District of Cotswold) (Prohibition and Restriction of Waiting and Loading and Parking Places) (Consolidation) Order 2007

Gloucestershire COUNTY COUNCIL

R. Director of Law and Administration

Gloucestershire County Council
Environment Directorate
Shire Hall
Bearland
Gloucester
GL1 2TH

Produced from Ordnance Survey 1:1250 mapping with permission of the Controller of Her Majesty's Stationery Office © Crown Copyright. Licence No. 100019134 2007. Unauthorised reproduction infringes Crown Copyright and may lead to prosecution or civil proceedings.

AREA CODE: DZ 192

DZ 192

SHEET REVISION NUMBER - 1

SHEET ACTIVE FROM - 5th November 2007

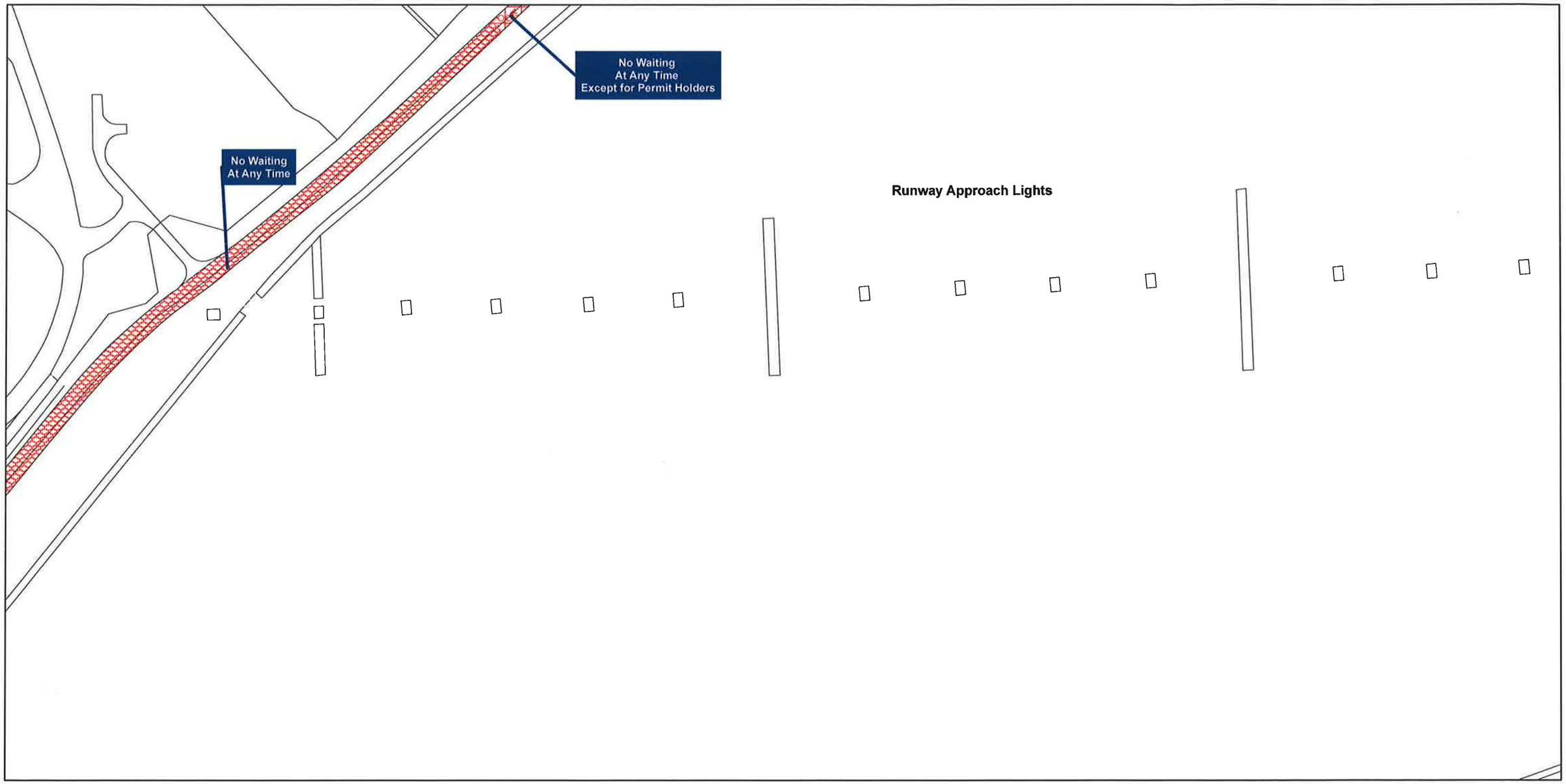

SCALE - 1:1250

N

Gloucestershire County Council (The District of Cotswold) (Prohibition and Restriction of Waiting and Loading and Parking Places) (Consolidation) Order 2007

Gloucestershire
COUNTY COUNCIL

R. Director of
Law and Administration

Gloucestershire County Council
Environment Directorate
Shire Hall
Bearland
Gloucester
GL1 2TH

Produced from Ordnance Survey 1:1250 mapping with permission of the Controller of Her Majesty's Stationery Office © Crown Copyright. Licence No. 100019134 2007. Unauthorised reproduction infringes Crown Copyright and may lead to prosecution or civil proceedings.

AREA CODE: EA 101

EA 101

SHEET REVISION NUMBER - 1

SHEET ACTIVE FROM - 5th November 2007

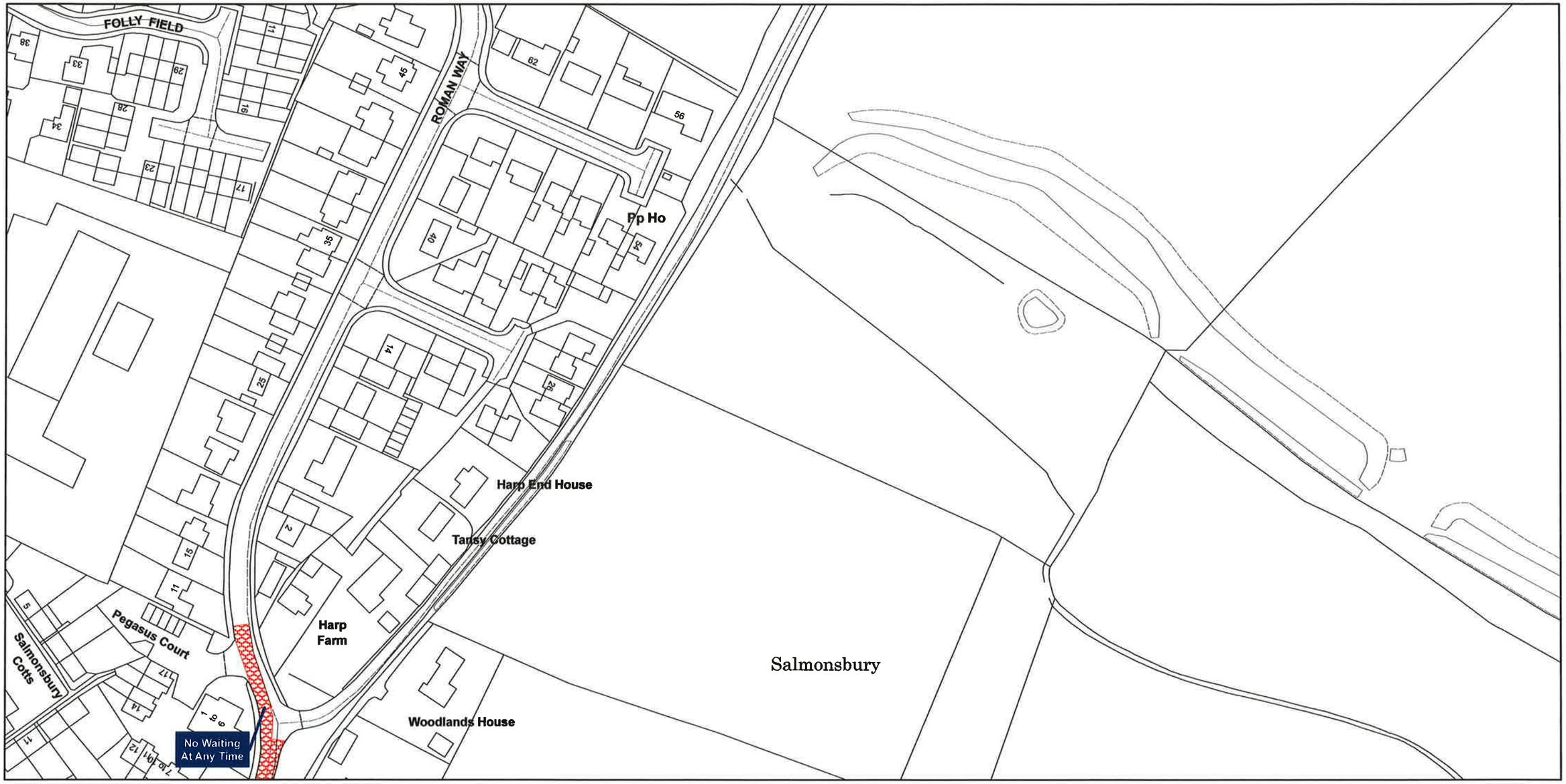

SCALE - 1:1250

N

Gloucestershire County Council (The District of Cotswold) (Prohibition and Restriction of Waiting and Loading and Parking Places) (Consolidation) Order 2007

Gloucestershire COUNTY COUNCIL

P. Director of Law and Administration

Gloucestershire County Council
Environment Directorate
Shire Hall
Bearland
Gloucester
GL1 2TH

Produced from Ordnance Survey 1:1250 mapping with permission of the Controller of Her Majesty's Stationery Office © Crown Copyright. Licence No. 100019134 2007. Unauthorised reproduction infringes Crown Copyright and may lead to prosecution or civil proceedings.

AREA CODE: EA 102

EA 102

SHEET REVISION NUMBER - 1

SHEET ACTIVE FROM - 5th November 2007

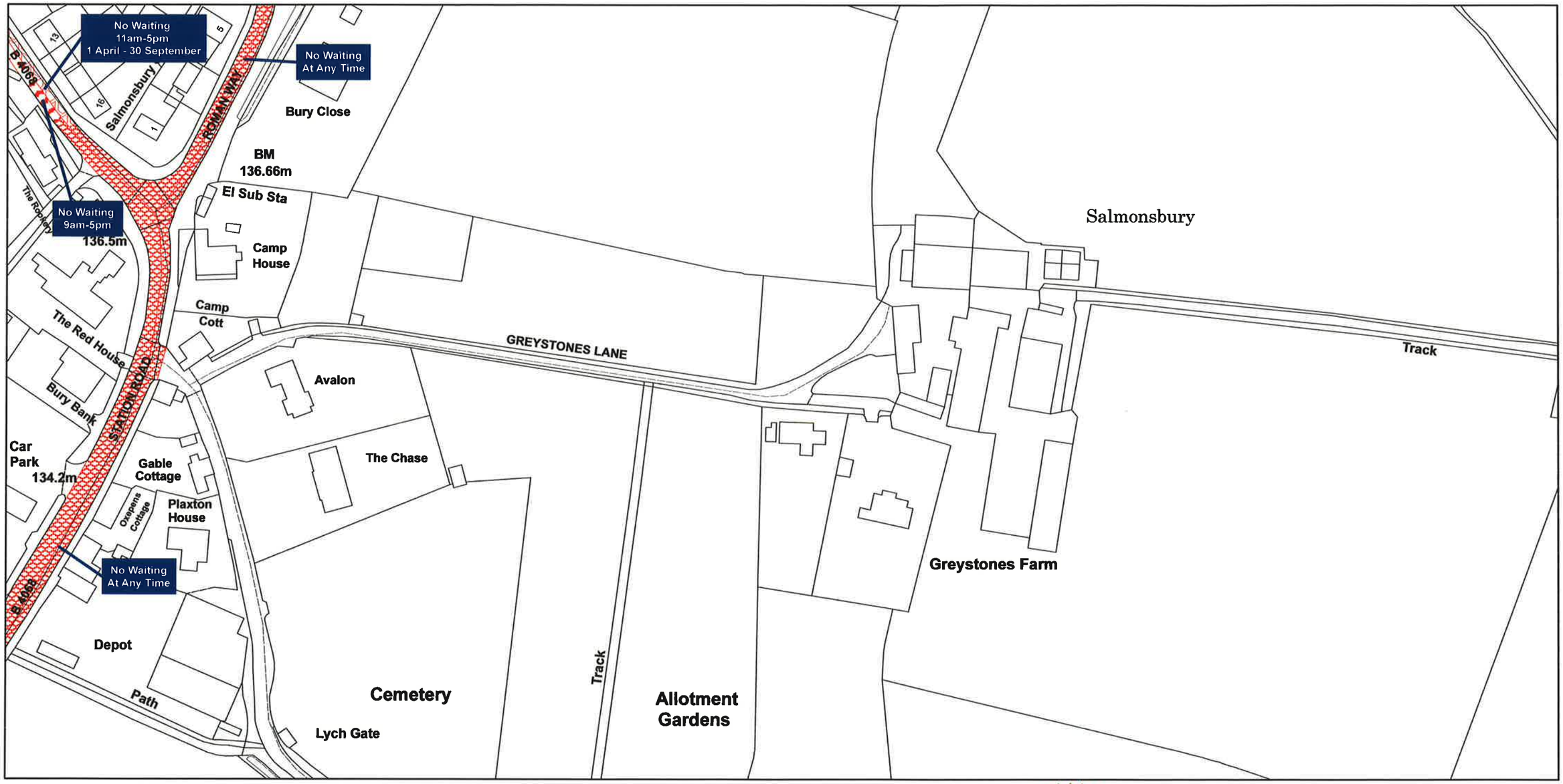

SCALE - 1:1250

N

Gloucestershire County Council (The District of Cotswold) (Prohibition and Restriction of Waiting and Loading and Parking Places) (Consolidation) Order 2007

Gloucestershire
COUNTY COUNCIL

R. Director of
Law and Administration

Gloucestershire County Council
Environment Directorate
Shire Hall
Bearland
Gloucester
GL1 2TH

Produced from Ordnance Survey 1:1250 mapping with permission of the Controller of Her Majesty's Stationery Office © Crown Copyright. Licence No. 100019134 2007. Unauthorised reproduction infringes Crown Copyright and may lead to prosecution or civil proceedings.

AREA CODE: EA 103

EA 103

SHEET REVISION NUMBER - 1

SHEET ACTIVE FROM - 5th November 2007

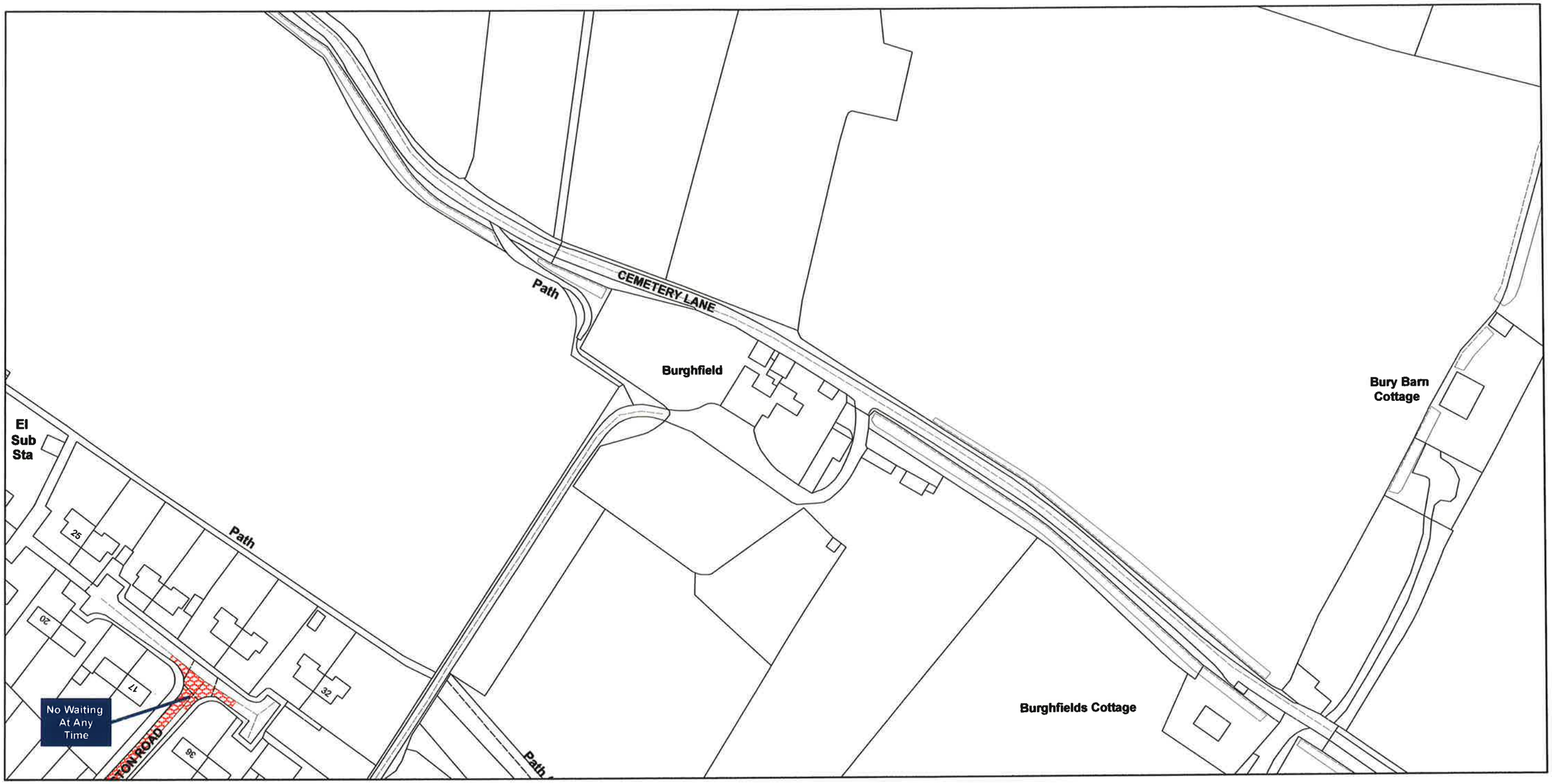

N

SCALE - 1:1250

Gloucestershire County Council (The District of Cotswold) (Prohibition and Restriction of Waiting and Loading and Parking Places) (Consolidation) Order 2007

Gloucestershire COUNTY COUNCIL

Director of Law and Administration

Gloucestershire County Council
Environment Directorate
Shire Hall
Bearland
Gloucester
GL1 2TH

Produced from Ordnance Survey 1:1250 mapping with permission of the Controller of Her Majesty's Stationery Office © Crown Copyright. Licence No. 100019134 2007. Unauthorised reproduction infringes Crown Copyright and may lead to prosecution or civil proceedings.

AREA CODE: EA 104

EA 104

SHEET REVISION NUMBER - 1

SHEET ACTIVE FROM - 5th November 2007

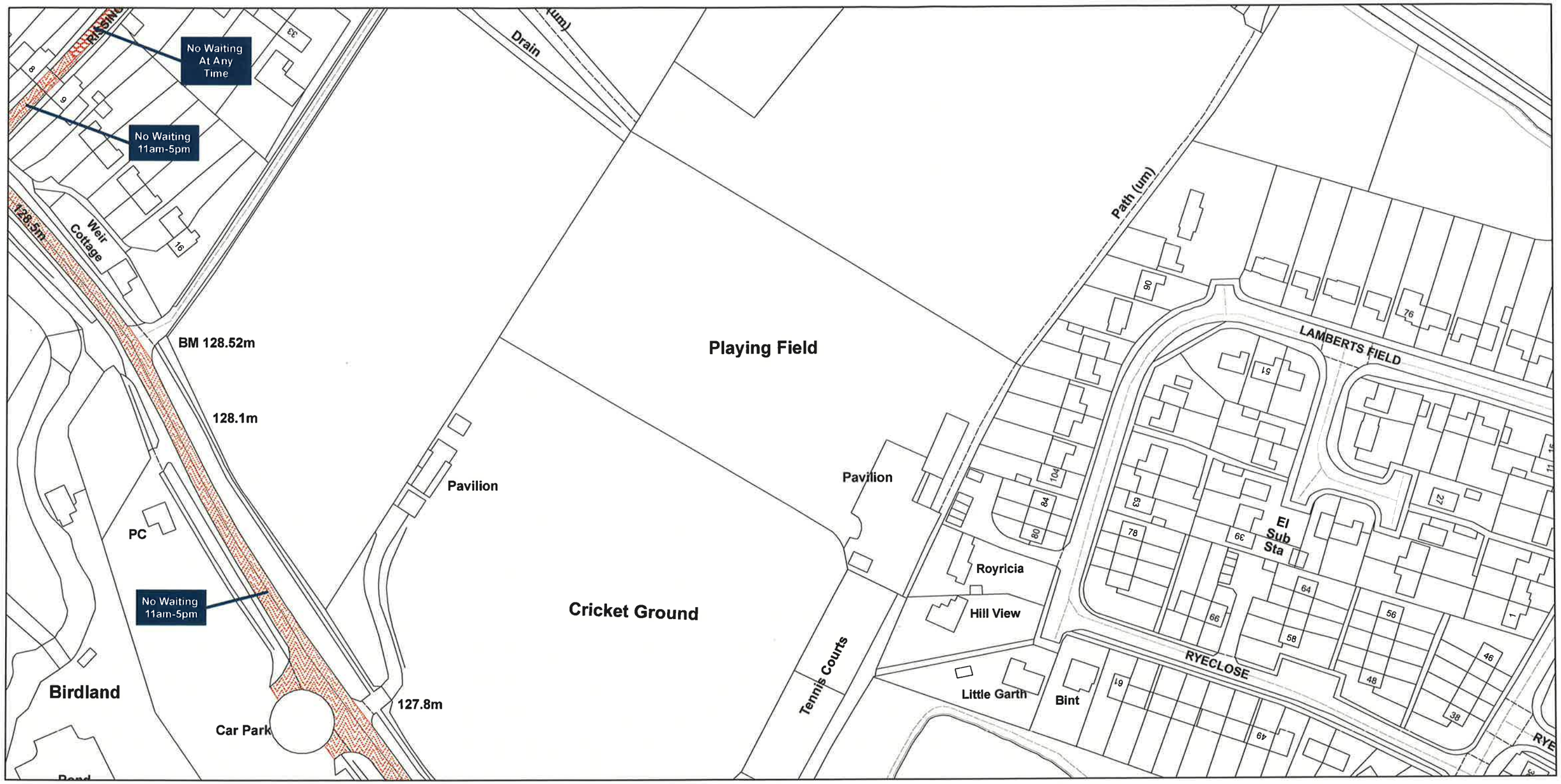

SCALE - 1:1250

N

Gloucestershire County Council (The District of Cotswold) (Prohibition and Restriction of Waiting and Loading and Parking Places) (Consolidation) Order 2007

Gloucestershire COUNTY COUNCIL

Director of Law and Administration

Gloucestershire County Council
Environment Directorate
Shire Hall
Bearland
Gloucester
GL1 2TH

Produced from Ordnance Survey 1:1250 mapping with permission of the Controller of Her Majesty's Stationery Office © Crown Copyright. Licence No. 100019134 2007. Unauthorised reproduction infringes Crown Copyright and may lead to prosecution or civil proceedings.

AREA CODE: EA 105

EA 105

SHEET REVISION NUMBER - 1

SHEET ACTIVE FROM - 5th November 2007

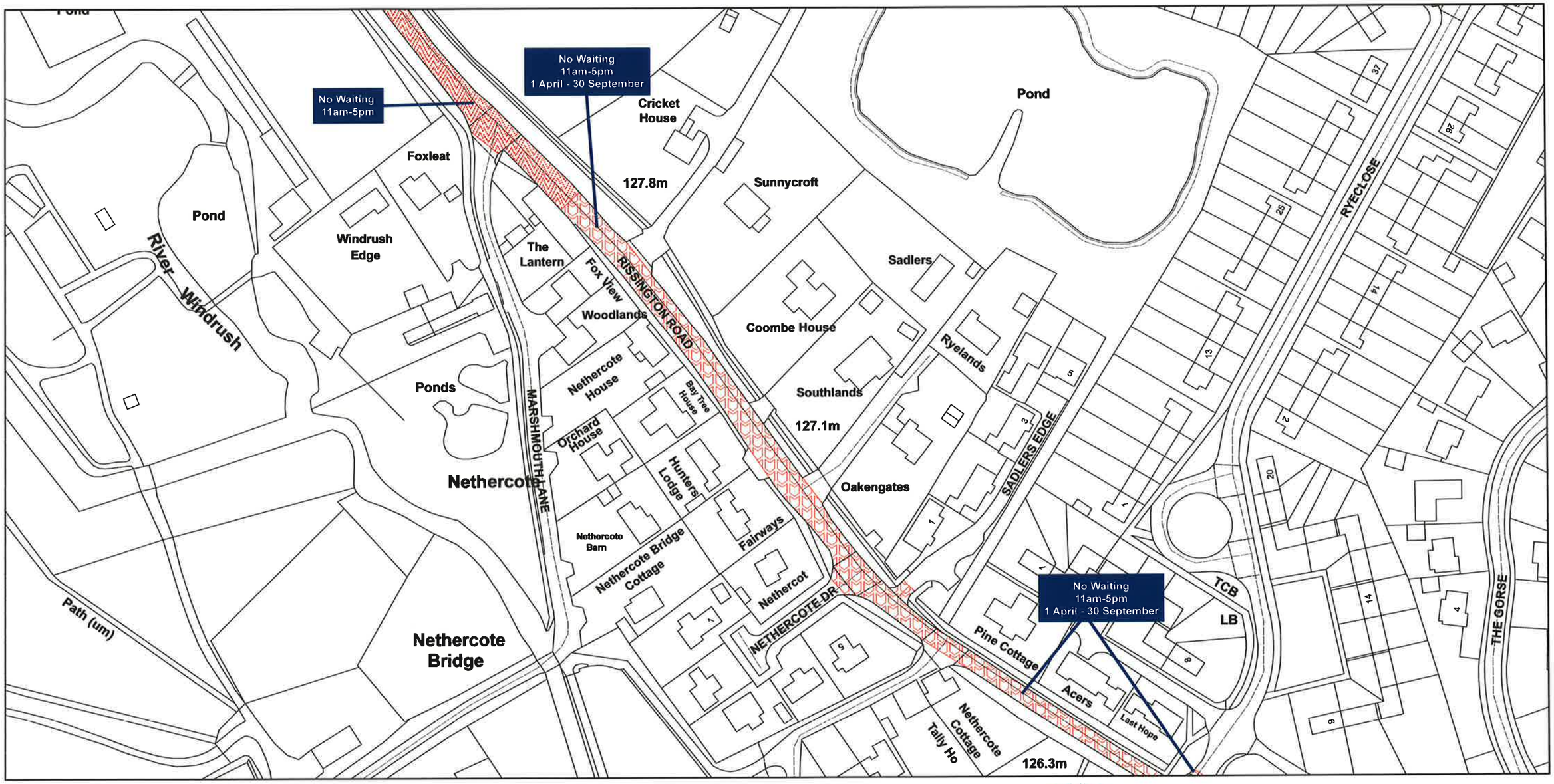

N

SCALE - 1:1250

Gloucestershire County Council (The District of Cotswold) (Prohibition and Restriction of Waiting and Loading and Parking Places) (Consolidation) Order 2007

Gloucestershire COUNTY COUNCIL

R. Director of Law and Administration

Gloucestershire County Council
Environment Directorate
Shire Hall
Bearland
Gloucester
GL1 2TH

Produced from Ordnance Survey 1:1250 mapping with permission of the Controller of Her Majesty's Stationery Office © Crown Copyright. Licence No. 100019134 2007. Unauthorised reproduction infringes Crown Copyright and may lead to prosecution or civil proceedings.

AREA CODE: EA 106

EA 106

SHEET REVISION NUMBER - 1

SHEET ACTIVE FROM - 5th November 2007

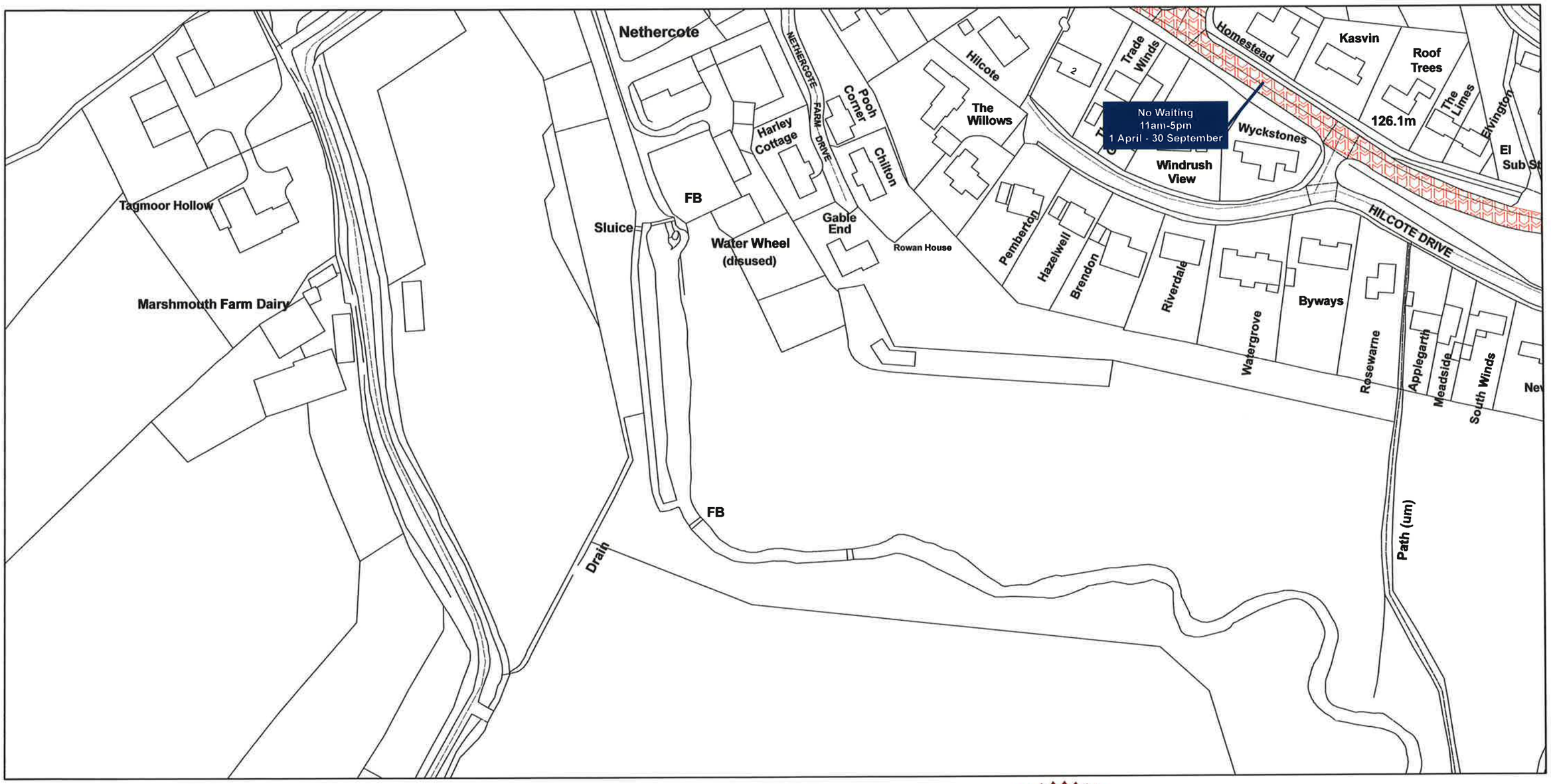

SCALE - 1:1250

N

Gloucestershire County Council (The District of Cotswold) (Prohibition and Restriction of Waiting and Loading and Parking Places) (Consolidation) Order 2007

Gloucestershire COUNTY COUNCIL

Director of
Law and Administration

Gloucestershire County Council
Environment Directorate
Shire Hall
Bearland
Gloucester
GL1 2TH

Produced from Ordnance Survey 1:1250 mapping with permission of the Controller of Her Majesty's Stationery Office © Crown Copyright. Licence No. 100019134 2007. Unauthorised reproduction infringes Crown Copyright and may lead to prosecution or civil proceedings.

AREA CODE: EA 190

EA 190

SHEET REVISION NUMBER - 1

SHEET ACTIVE FROM - 5th November 2007

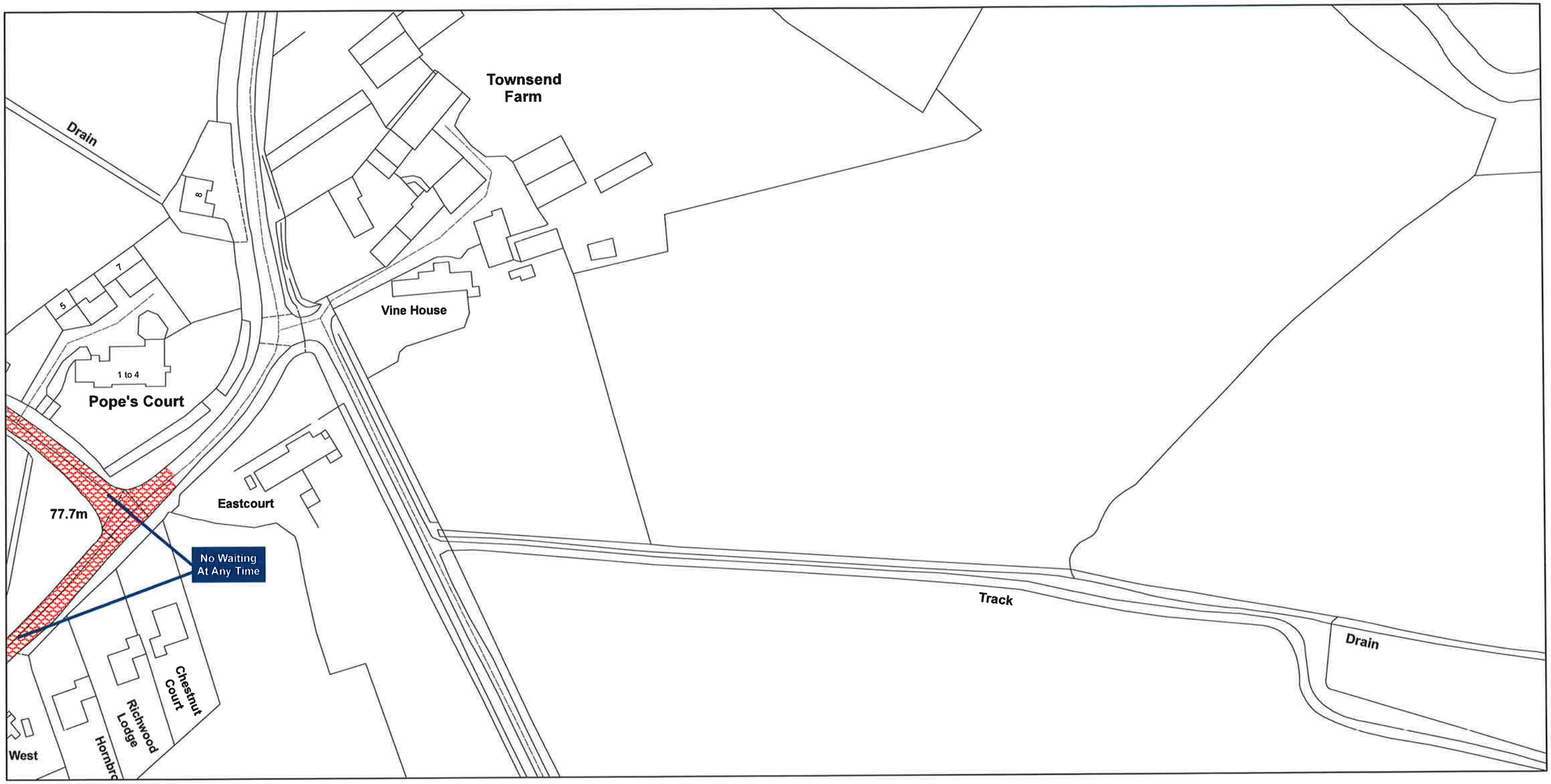

SCALE - 1:1250

N

Gloucestershire County Council (The District of Cotswold) (Prohibition and Restriction of Waiting and Loading and Parking Places) (Consolidation) Order 2007

Gloucestershire COUNTY COUNCIL

Director of Law and Administration

Gloucestershire County Council
Environment Directorate
Shire Hall
Bearland
Gloucester
GL1 2TH

Produced from Ordnance Survey 1:1250 mapping with permission of the Controller of Her Majesty's Stationery Office © Crown Copyright. Licence No. 100019134 2007. Unauthorised reproduction infringes Crown Copyright and may lead to prosecution or civil proceedings.

AREA CODE: EB 106

EB 106

SHEET REVISION NUMBER - 1

SHEET ACTIVE FROM - 5th November 2007

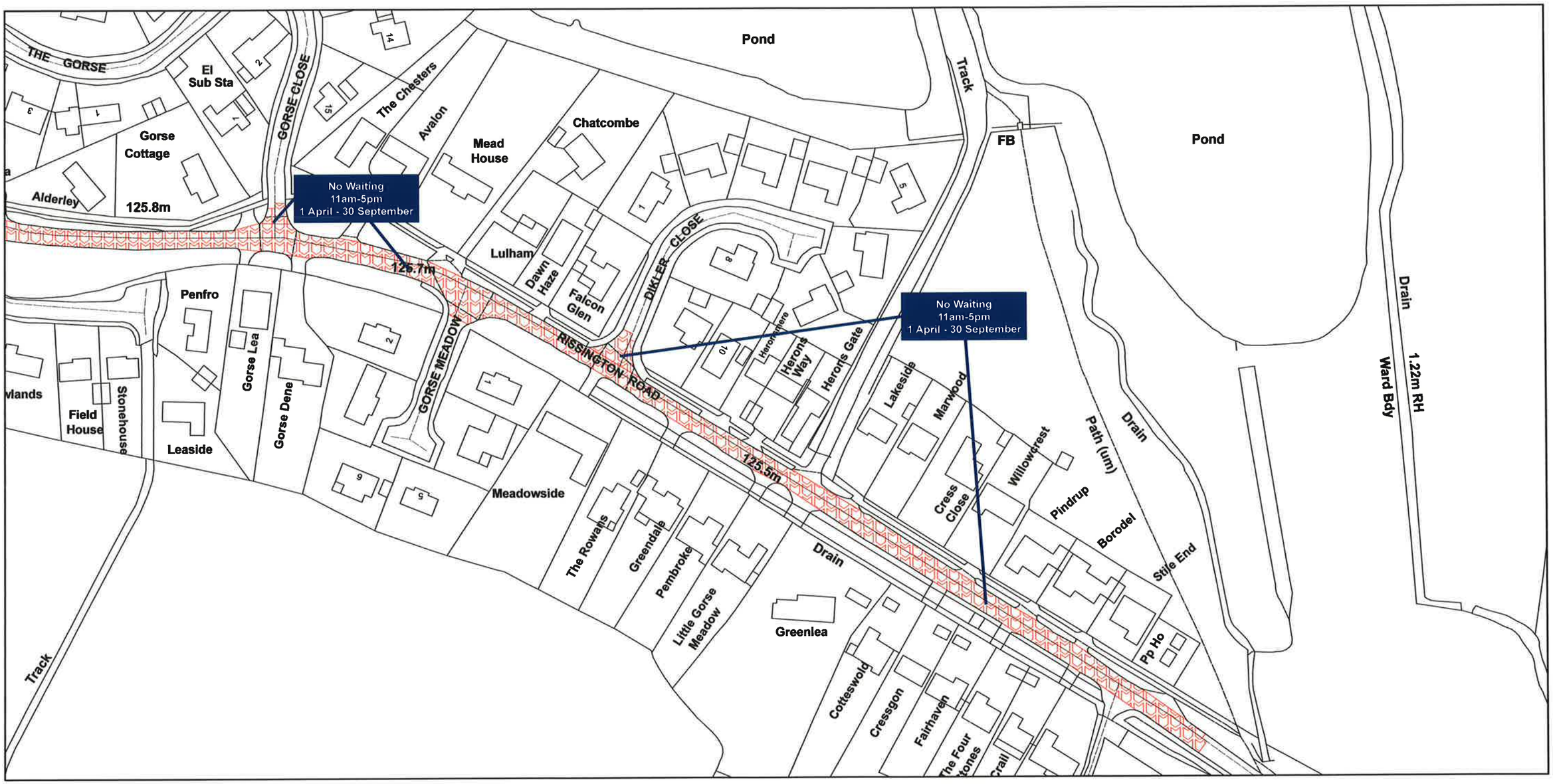

SCALE - 1:1250

N

Gloucestershire County Council (The District of Cotswold) (Prohibition and Restriction of Waiting and Loading and Parking Places) (Consolidation) Order 2007

Gloucestershire COUNTY COUNCIL

Director of Law and Administration

Gloucestershire County Council
Environment Directorate
Shire Hall
Bearland
Gloucester
GL1 2TH

Produced from Ordnance Survey 1:1250 mapping with permission of the Controller of Her Majesty's Stationery Office © Crown Copyright. Licence No. 100019134 2007. Unauthorised reproduction infringes Crown Copyright and may lead to prosecution or civil proceedings.

AREA CODE: ED 83

ED 83

SHEET REVISION NUMBER - 1

SHEET ACTIVE FROM - 5th November 2007

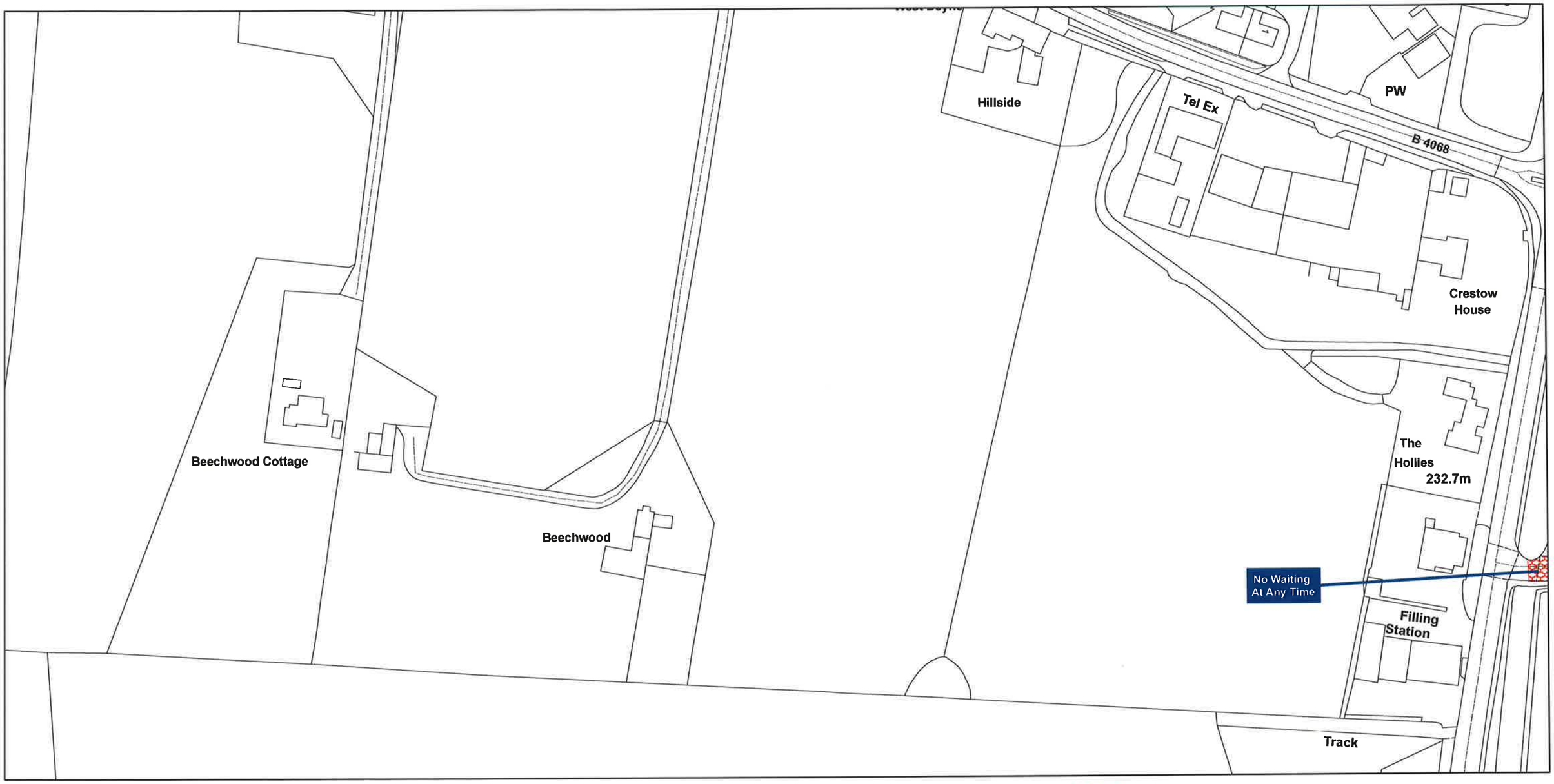

SCALE - 1:1250

N

Gloucestershire County Council (The District of Cotswold) (Prohibition and Restriction of Waiting and Loading and Parking Places) (Consolidation) Order 2007

Gloucestershire COUNTY COUNCIL

R. Director of Law and Administration

Gloucestershire County Council
Environment Directorate
Shire Hall
Bearland
Gloucester
GL1 2TH

Produced from Ordnance Survey 1:1250 mapping with permission of the Controller of Her Majesty's Stationery Office © Crown Copyright. Licence No. 100019134 2007. Unauthorised reproduction infringes Crown Copyright and may lead to prosecution or civil proceedings.

AREA CODE: EE 81

EE 81

SHEET REVISION NUMBER - 1

SHEET ACTIVE FROM - 5th November 2007

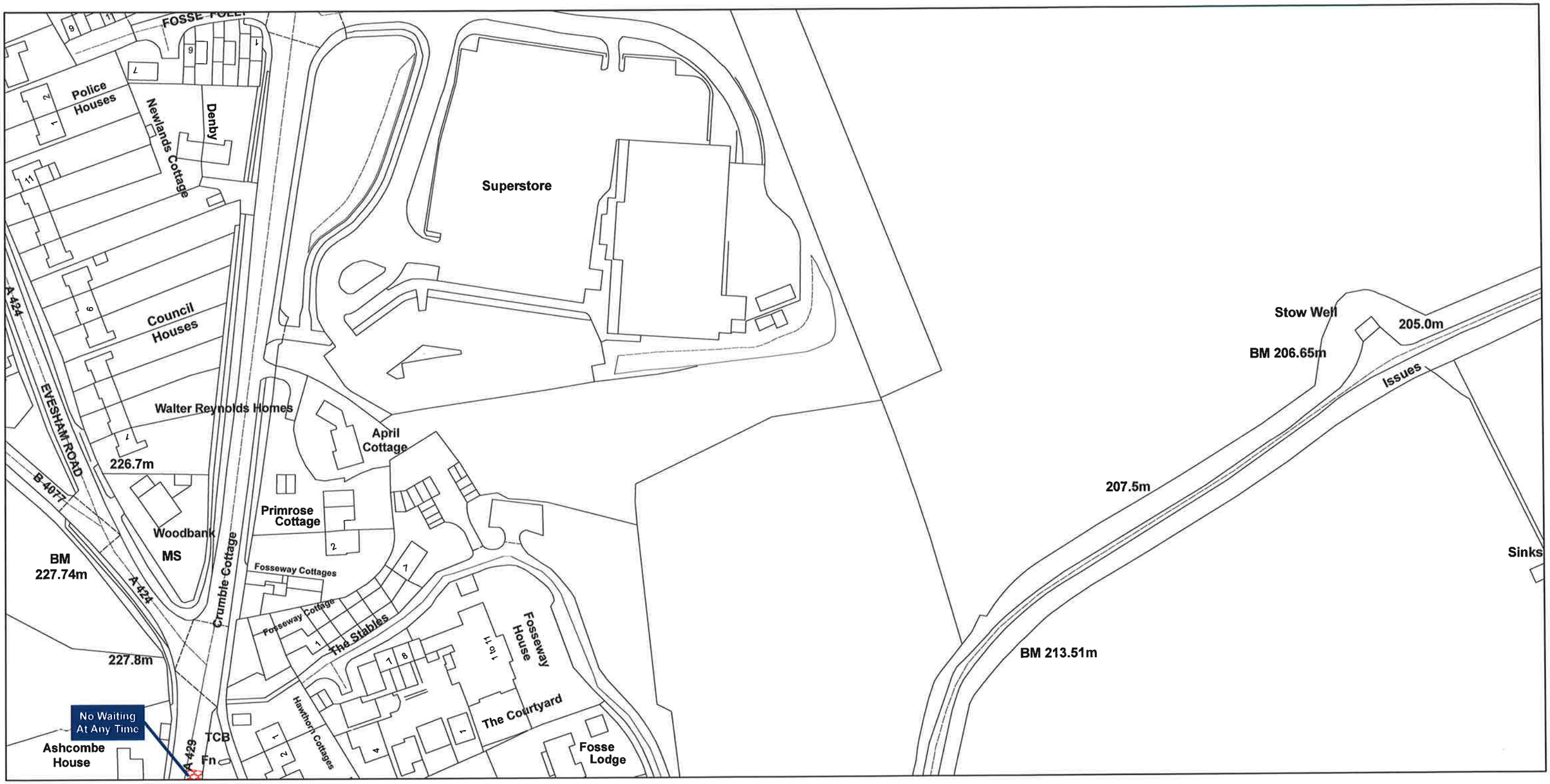

SCALE - 1:1250

Gloucestershire County Council (The District of Cotswold) (Prohibition and Restriction of Waiting and Loading and Parking Places) (Consolidation) Order 2007

Gloucestershire COUNTY COUNCIL

R Director of Law and Administration

Gloucestershire County Council
Environment Directorate
Shire Hall
Bearland
Gloucester
GL1 2TH

Produced from Ordnance Survey 1:1250 mapping with permission of the Controller of Her Majesty's Stationery Office © Crown Copyright. Licence No. 100019134 2007. Unauthorised reproduction infringes Crown Copyright and may lead to prosecution or civil proceedings.

AREA CODE: EF 83

EF 83

SHEET REVISION NUMBER - 1

SHEET ACTIVE FROM - 5th November 2007

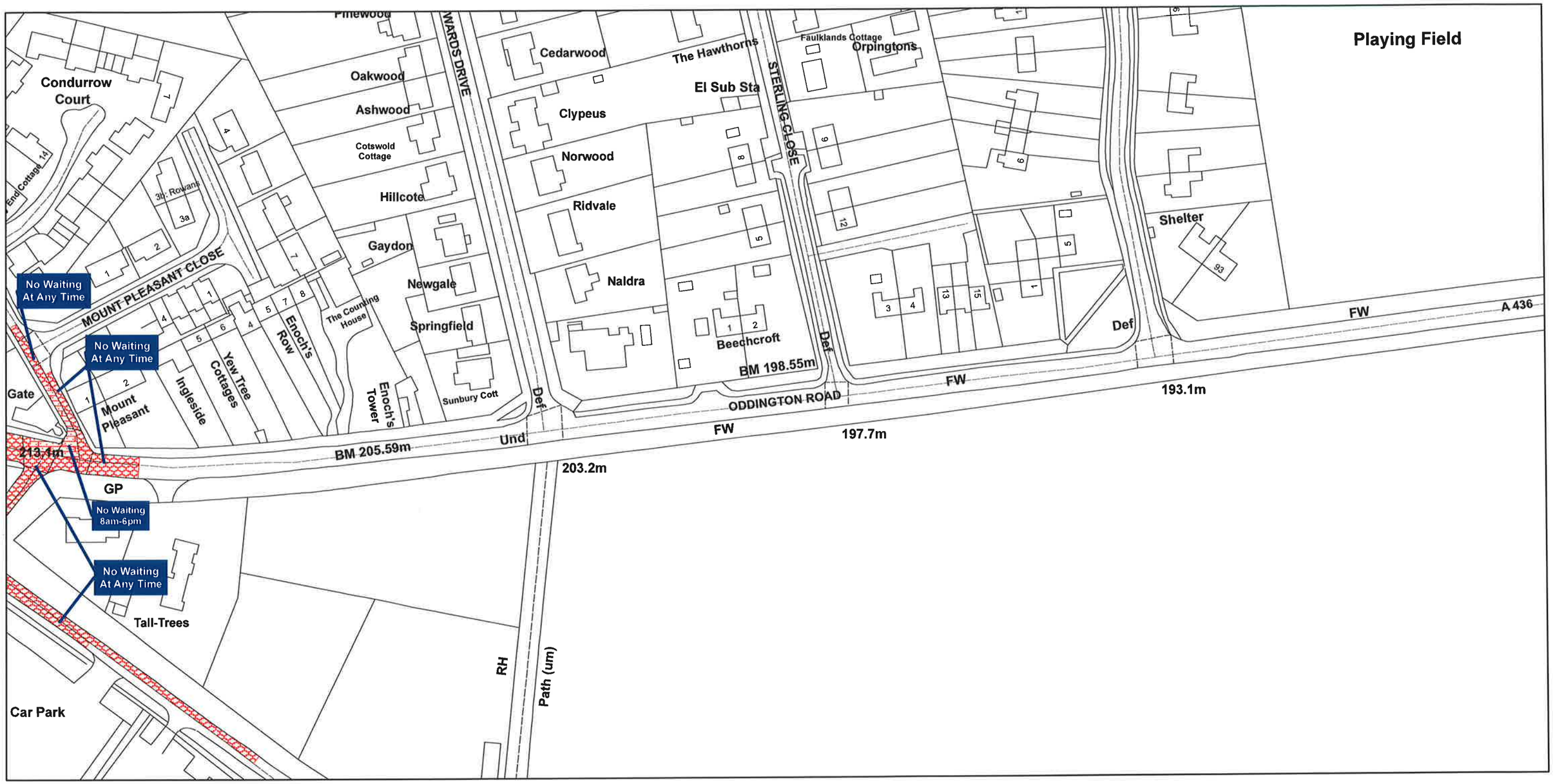

N

SCALE - 1:1250

Gloucestershire County Council (The District of Cotswold) (Prohibition and Restriction of Waiting and Loading and Parking Places) (Consolidation) Order 2007

Gloucestershire COUNTY COUNCIL

Director of Law and Administration

Gloucestershire County Council
Environment Directorate
Shire Hall
Bearland
Gloucester
GL1 2TH

Produced from Ordnance Survey 1:1250 mapping with permission of the Controller of Her Majesty's Stationery Office © Crown Copyright. Licence No. 100019134 2007. Unauthorised reproduction infringes Crown Copyright and may lead to prosecution or civil proceedings.

AREA CODE: EG 054

EG 054

SHEET REVISION NUMBER - 2

SHEET ACTIVE FROM - 2nd July 2009

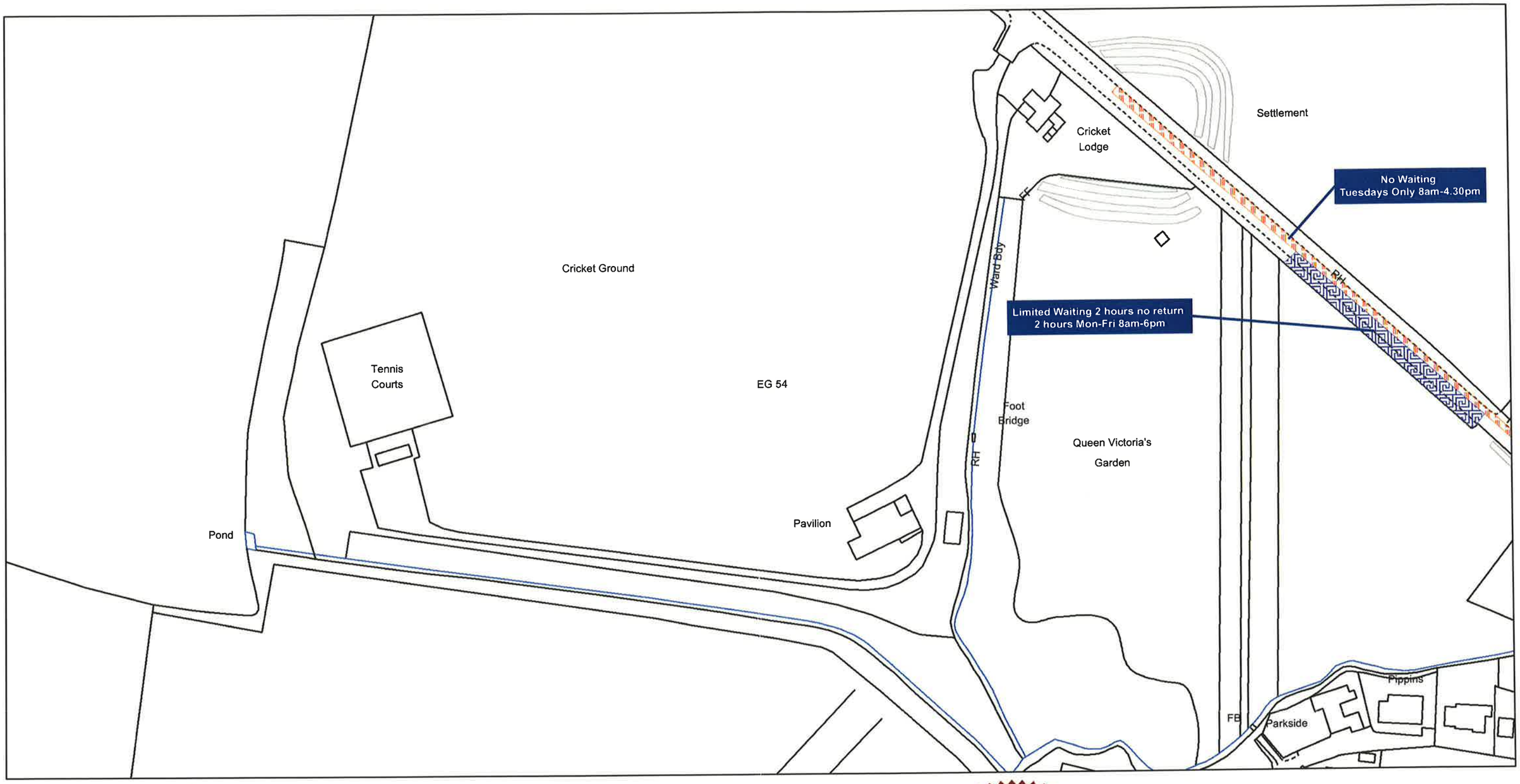

SCALE - 1:1250

N

Gloucestershire County Council (The District of Cotswold) (Prohibition and Restriction of Waiting and Loading and Parking Places) (Consolidation) Order 2008

Gloucestershire COUNTY COUNCIL

3733

Director of
Law and Administration

Gloucestershire County Council
Environment Directorate
Shire Hall
Bearland
Gloucester
GL1 2TH

File 43399

Produced from Ordnance Survey 1:1250 mapping with permission of the Controller of Her Majesty's Stationery Office © Crown Copyright. Licence No. 100019134 2007. Unauthorised reproduction infringes Crown Copyright and may lead to prosecution or civil proceedings.

AREA CODE: EG 55

EG 55

SHEET REVISION NUMBER - 1

SHEET ACTIVE FROM - 5th November 2007

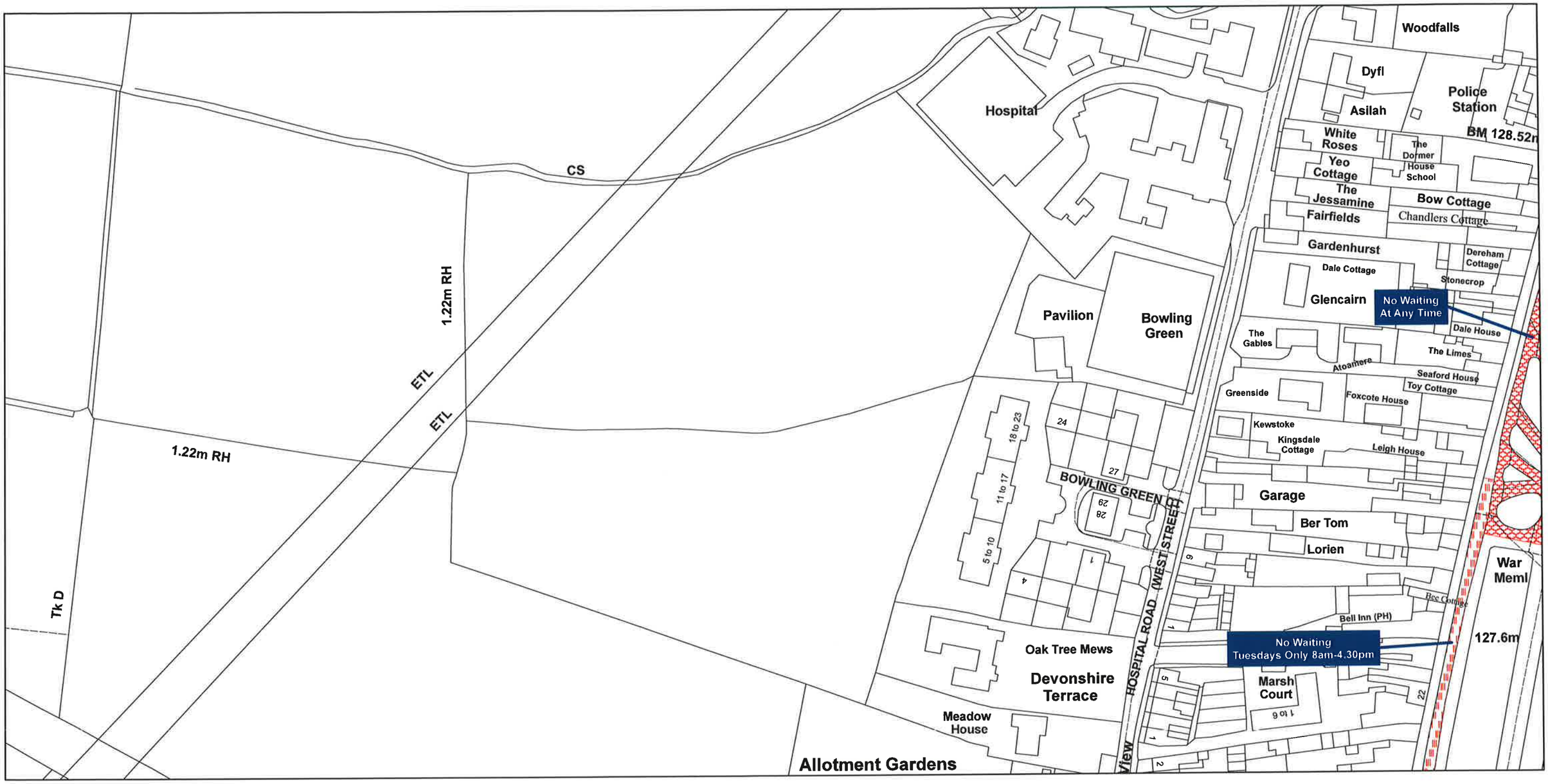

SCALE - 1:1250

N

Gloucestershire County Council (The District of Cotswold) (Prohibition and Restriction of Waiting and Loading and Parking Places) (Consolidation) Order 2007

Gloucestershire COUNTY COUNCIL

B. Director of Law and Administration

Gloucestershire County Council
Environment Directorate
Shire Hall
Bearland
Gloucester
GL1 2TH

Produced from Ordnance Survey 1:1250 mapping with permission of the Controller of Her Majesty's Stationery Office © Crown Copyright. Licence No. 100019134 2007. Unauthorised reproduction infringes Crown Copyright and may lead to prosecution or civil proceedings.

AREA CODE: EG 56

EG 56

SHEET REVISION NUMBER - 2

SHEET ACTIVE FROM - 15th November 2012

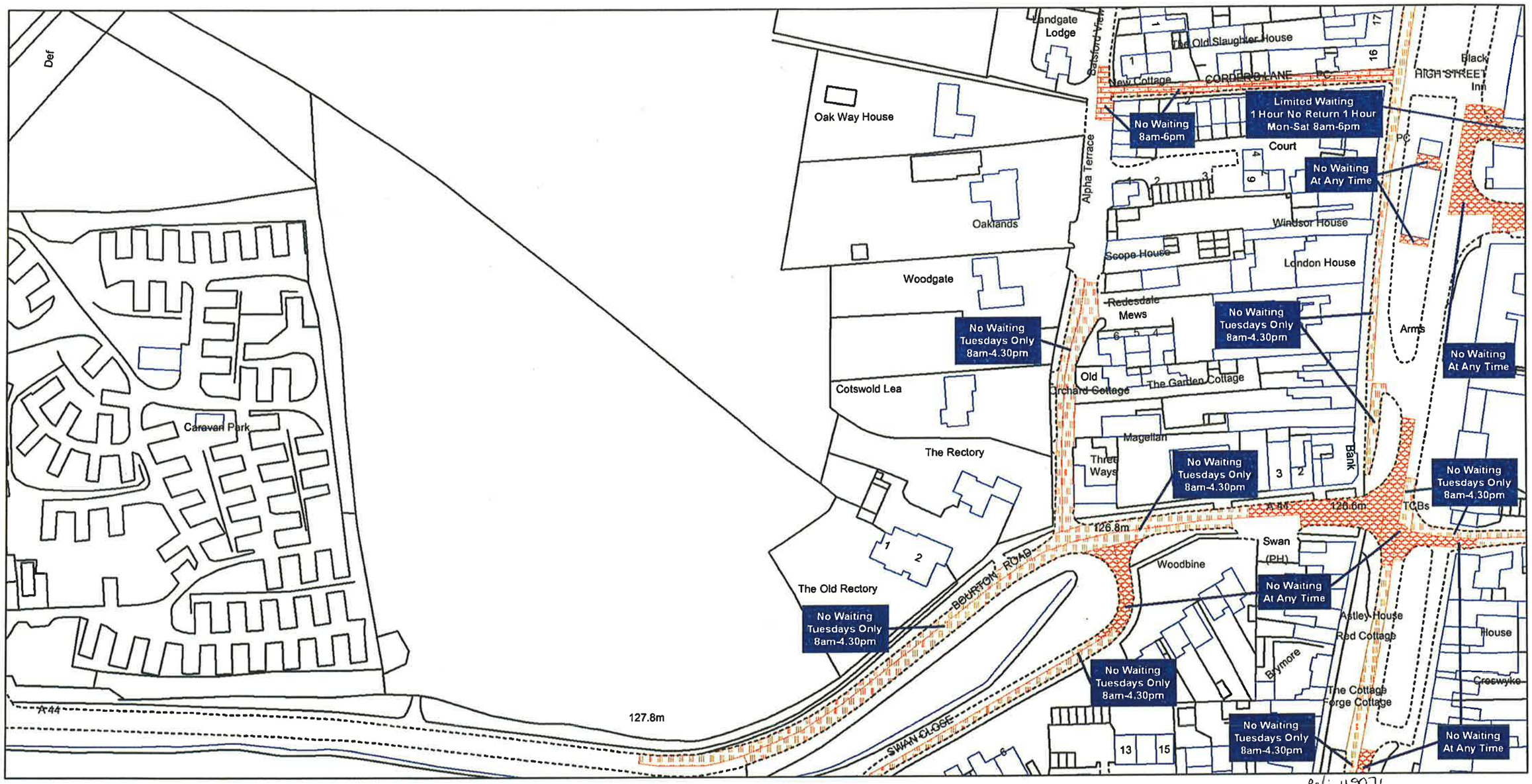

Ref:- 49071

SCALE - 1:1250

N

Gloucestershire County Council (The District of Cotswold) (Prohibition and Restriction of Waiting and Loading and Parking Places) Amendment (Consolidation) Order 2008

Gloucestershire
COUNTY COUNCIL

Director of
Law and Administration

8806

Gloucestershire County Council
Shire Hall
Bearland
Gloucester
GL1 2TH

Produced from Ordnance Survey 1:1250 mapping with permission of the Controller of Her Majesty's Stationery Office "© Crown Copyright and database right 2011. Ordnance Survey 100019134. Unauthorised reproduction infringes Crown Copyright and may lead to prosecution or civil proceedings.

AREA CODE: EG 57

EG 57

SHEET REVISION NUMBER - 1

SHEET ACTIVE FROM - 5th November 2007

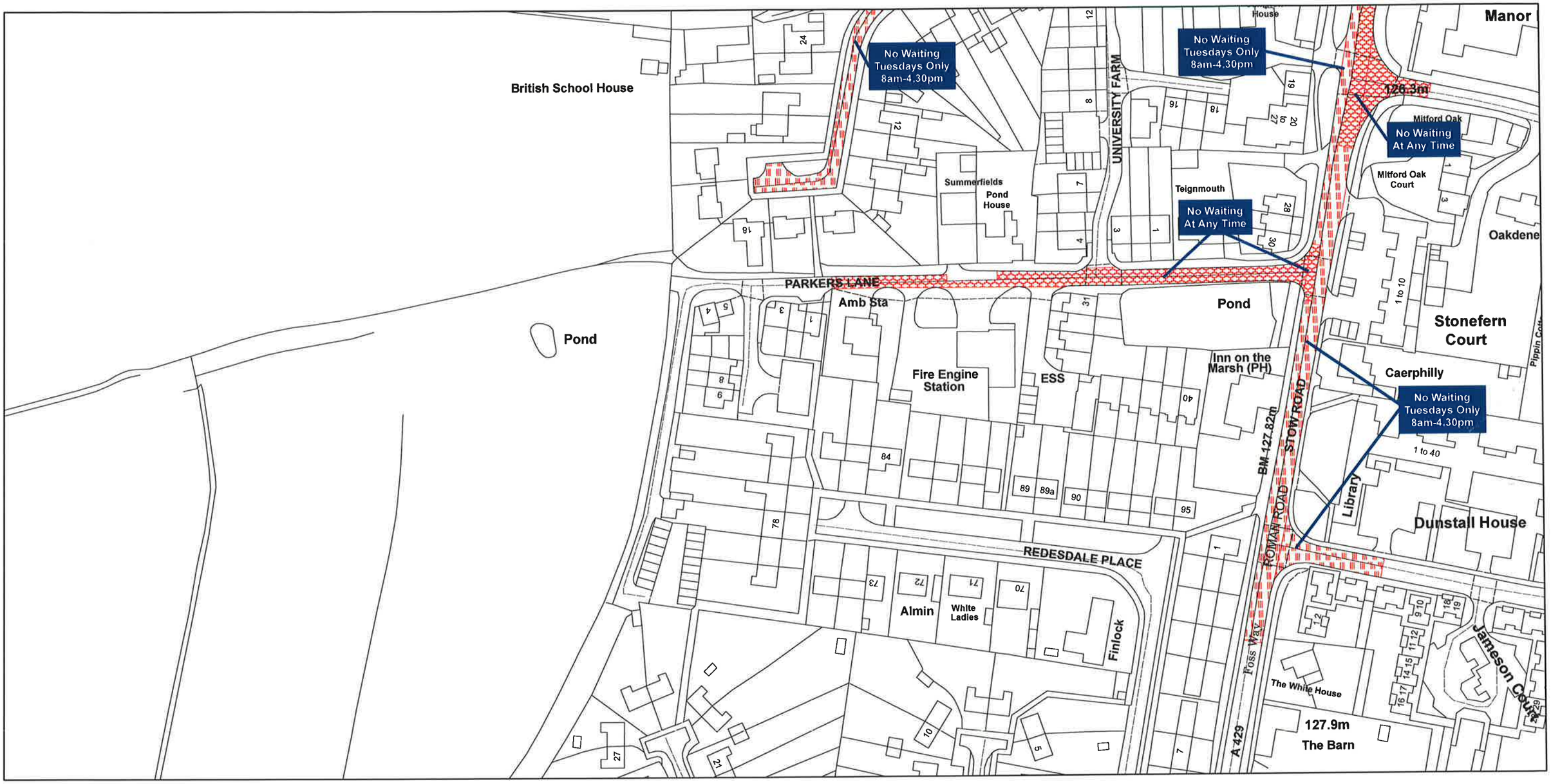

SCALE - 1:1250

Gloucestershire County Council (The District of Cotswold) (Prohibition and Restriction of Waiting and Loading and Parking Places) (Consolidation) Order 2007

Gloucestershire COUNTY COUNCIL

Director of Law and Administration

Gloucestershire County Council
Environment Directorate
Shire Hall
Bearland
Gloucester
GL1 2TH

Produced from Ordnance Survey 1:1250 mapping with permission of the Controller of Her Majesty's Stationery Office © Crown Copyright. Licence No. 100019134 2007. Unauthorised reproduction infringes Crown Copyright and may lead to prosecution or civil proceedings.

AREA CODE: EG 058

EG 058

SHEET REVISION NUMBER - 2

SHEET ACTIVE FROM - 2nd July 2009

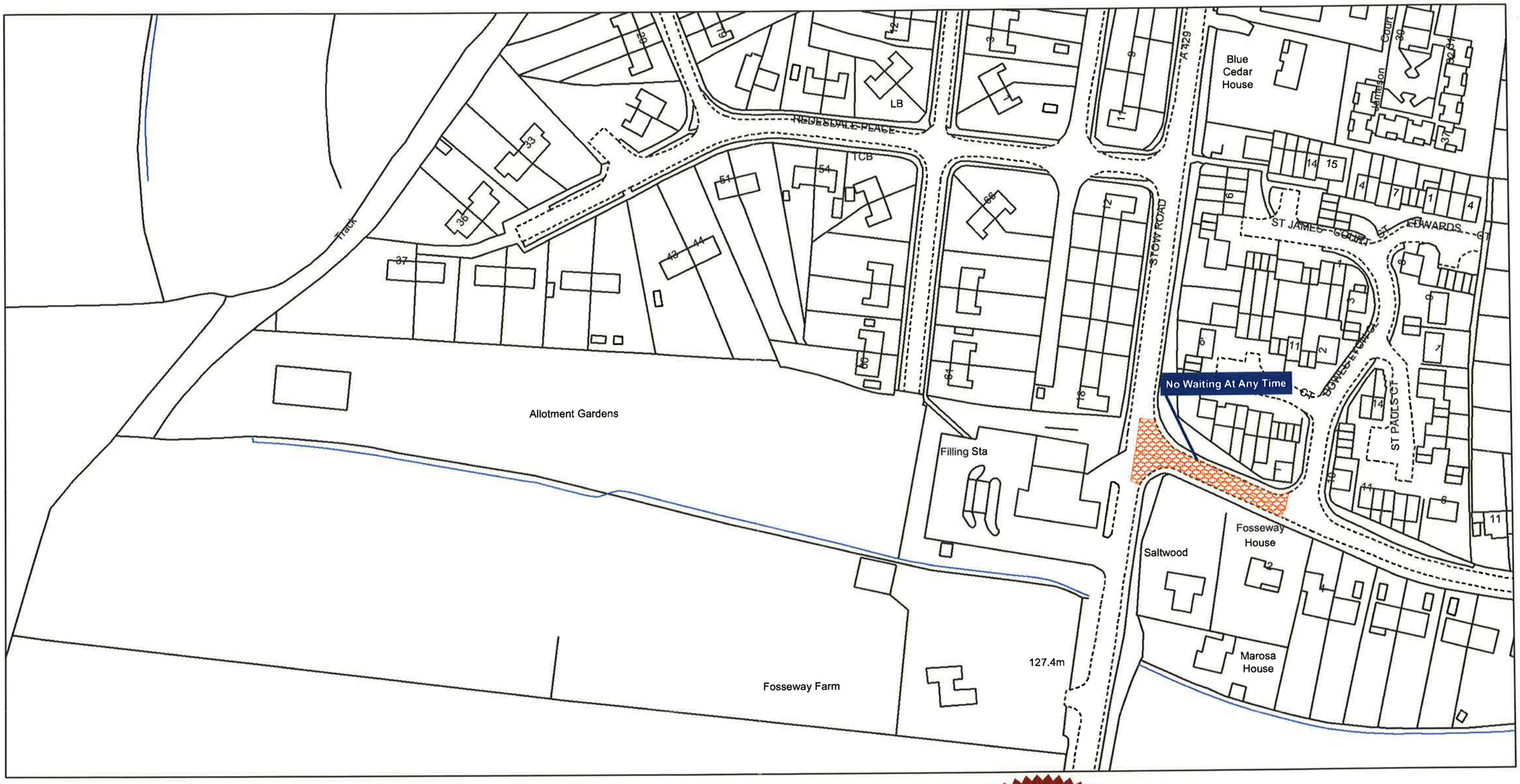

SCALE - 1:1250

N

Gloucestershire County Council (The District of Cotswold) (Prohibition and Restriction of Waiting and Loading and Parking Places) (Consolidation) Order 2008

Gloucestershire COUNTY COUNCIL

Director of Law and Administration

3733

Gloucestershire County Council
Environment Directorate
Shire Hall
Bearland
Gloucester
GL1 2TH

File 43399

Produced from Ordnance Survey 1:1250 mapping with permission of the Controller of Her Majesty's Stationery Office © Crown Copyright. Licence No. 100019134 2007. Unauthorised reproduction infringes Crown Copyright and may lead to prosecution or civil proceedings.

AREA CODE: EH 54

EH 54

SHEET REVISION NUMBER - 1

SHEET ACTIVE FROM - 5th November 2007

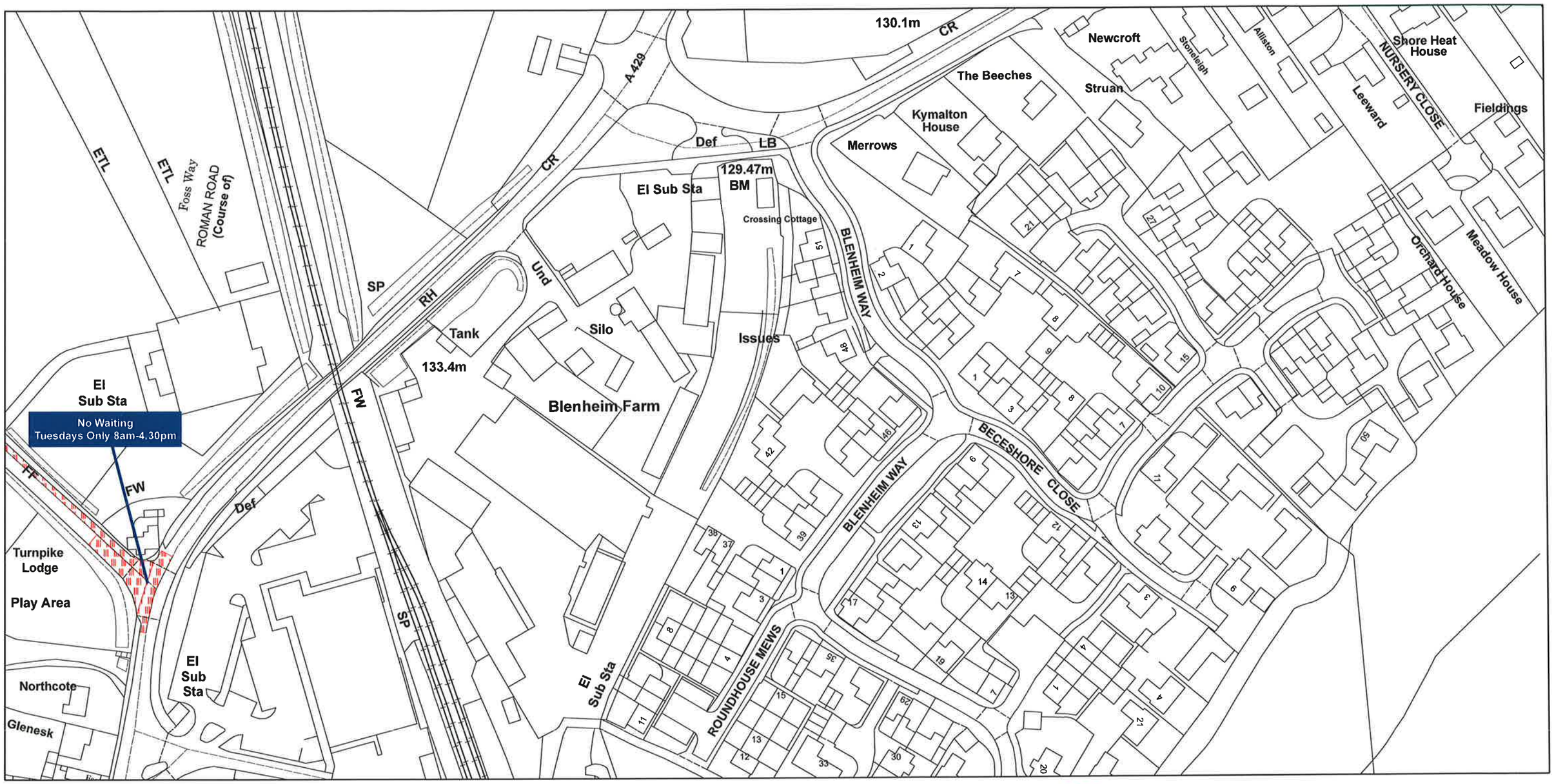

SCALE - 1:1250

N

Gloucestershire County Council (The District of Cotswold) (Prohibition and Restriction of Waiting and Loading and Parking Places) (Consolidation) Order 2007

Gloucestershire COUNTY COUNCIL

Director of Law and Administration

Gloucestershire County Council
Environment Directorate
Shire Hall
Bearland
Gloucester
GL1 2TH

Produced from Ordnance Survey 1:1250 mapping with permission of the Controller of Her Majesty's Stationery Office © Crown Copyright. Licence No. 100019134 2007. Unauthorised reproduction infringes Crown Copyright and may lead to prosecution or civil proceedings.

AREA CODE: EH55

EH 55

SHEET REVISION NUMBER - 4a

SHEET ACTIVE FROM - 25th January 2013

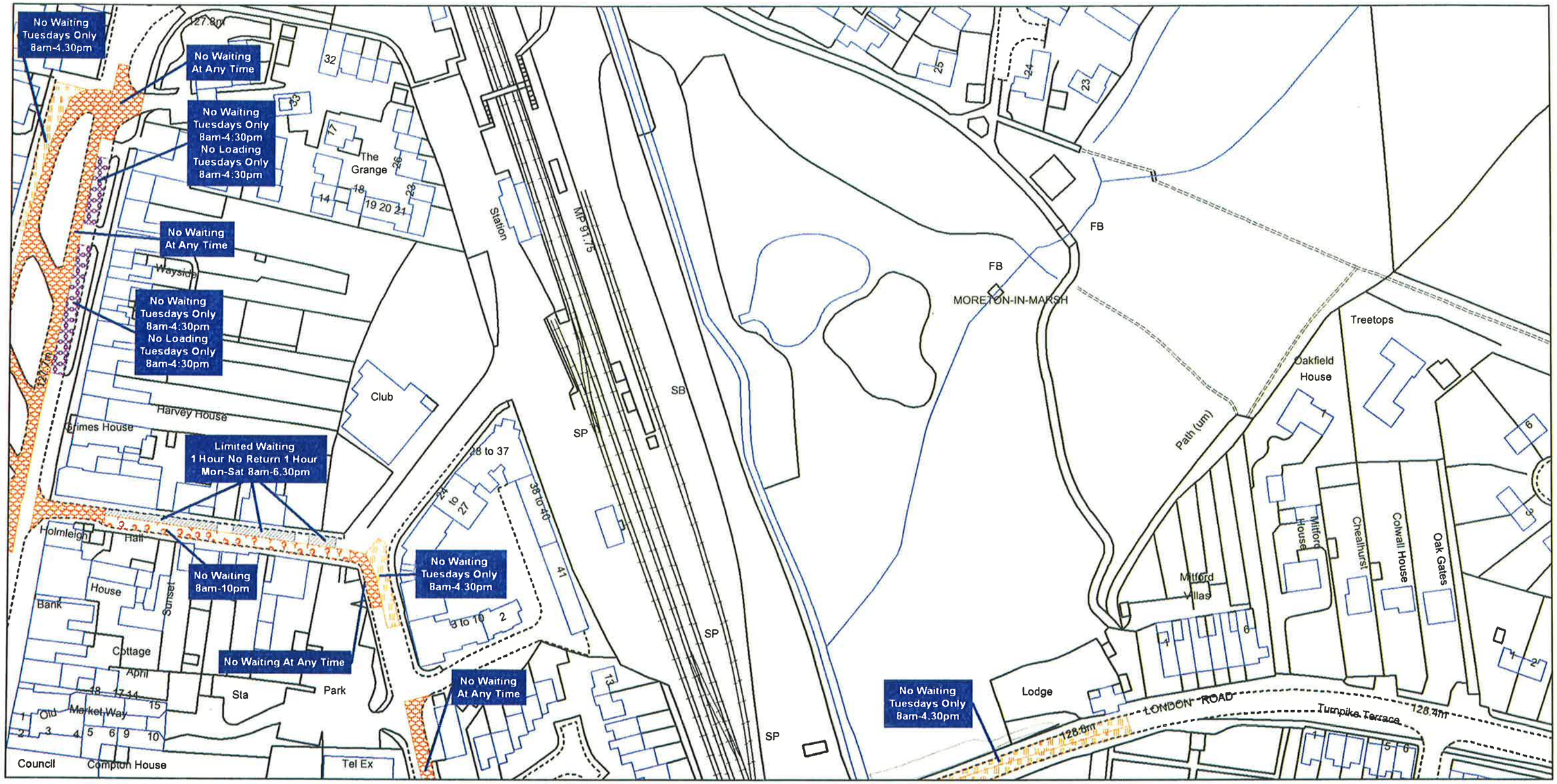

N

SCALE - 1:1250

Gloucestershire County Council (The District of Cotswold) (Prohibition and Restriction of Waiting and Loading and Parking Places) Amendment (Consolidation) Order 2008

Gloucestershire COUNTY COUNCIL

for Director of Law and Administration

9054

Ref:- 49071

Gloucestershire County Council
Shire Hall
Bearland
Gloucester
GL1 2TH

Produced from Ordnance Survey 1:1250 mapping with permission of the Controller of Her Majesty's Stationery Office "© Crown Copyright and database right 2011. Ordnance Survey 100019134. Unauthorised reproduction infringes Crown Copyright and may lead to prosecution or civil proceedings.

AREA CODE: EH 56

EH 56

SHEET REVISION NUMBER - 3

SHEET ACTIVE FROM - 15th November 2012

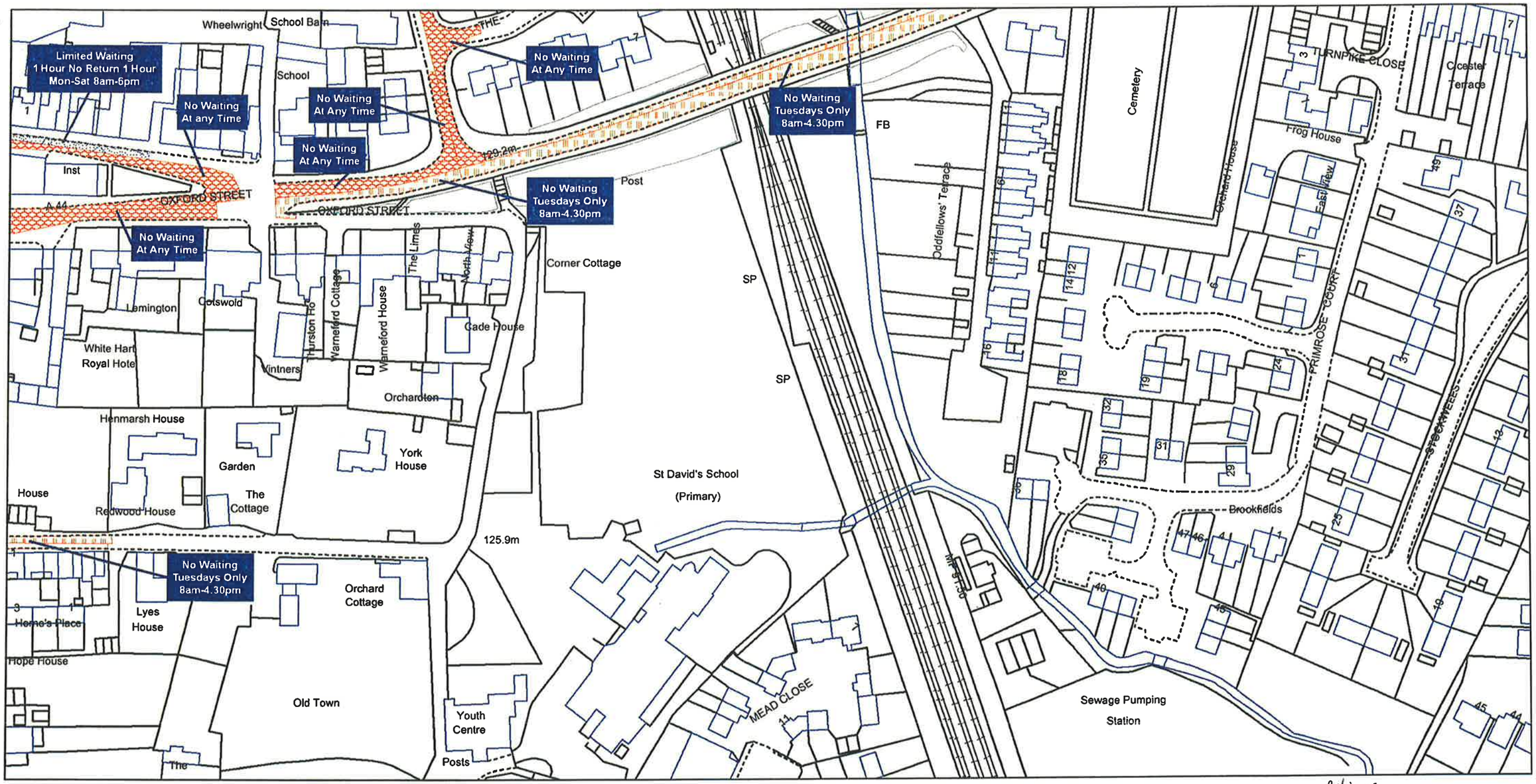

N

SCALE - 1:1250

Gloucestershire County Council (The District of Cotswold) (Prohibition and Restriction of Waiting and Loading and Parking Places) Amendment (Consolidation) Order 2008

Gloucestershire
COUNTY COUNCIL

Director of Law and Administration

8807

Ref:-49071

Gloucestershire County Council
Shire Hall
Bearland
Gloucester
GL1 2TH

Produced from Ordnance Survey 1:1250 mapping with permission of the Controller of Her Majesty's Stationery Office "© Crown Copyright and database right 2011. Ordnance Survey 100019134. Unauthorised reproduction infringes Crown Copyright and may lead to prosecution or civil proceedings.

AREA CODE: EH 057

EH 057

SHEET REVISION NUMBER - 2

SHEET ACTIVE FROM - 2nd July 2009

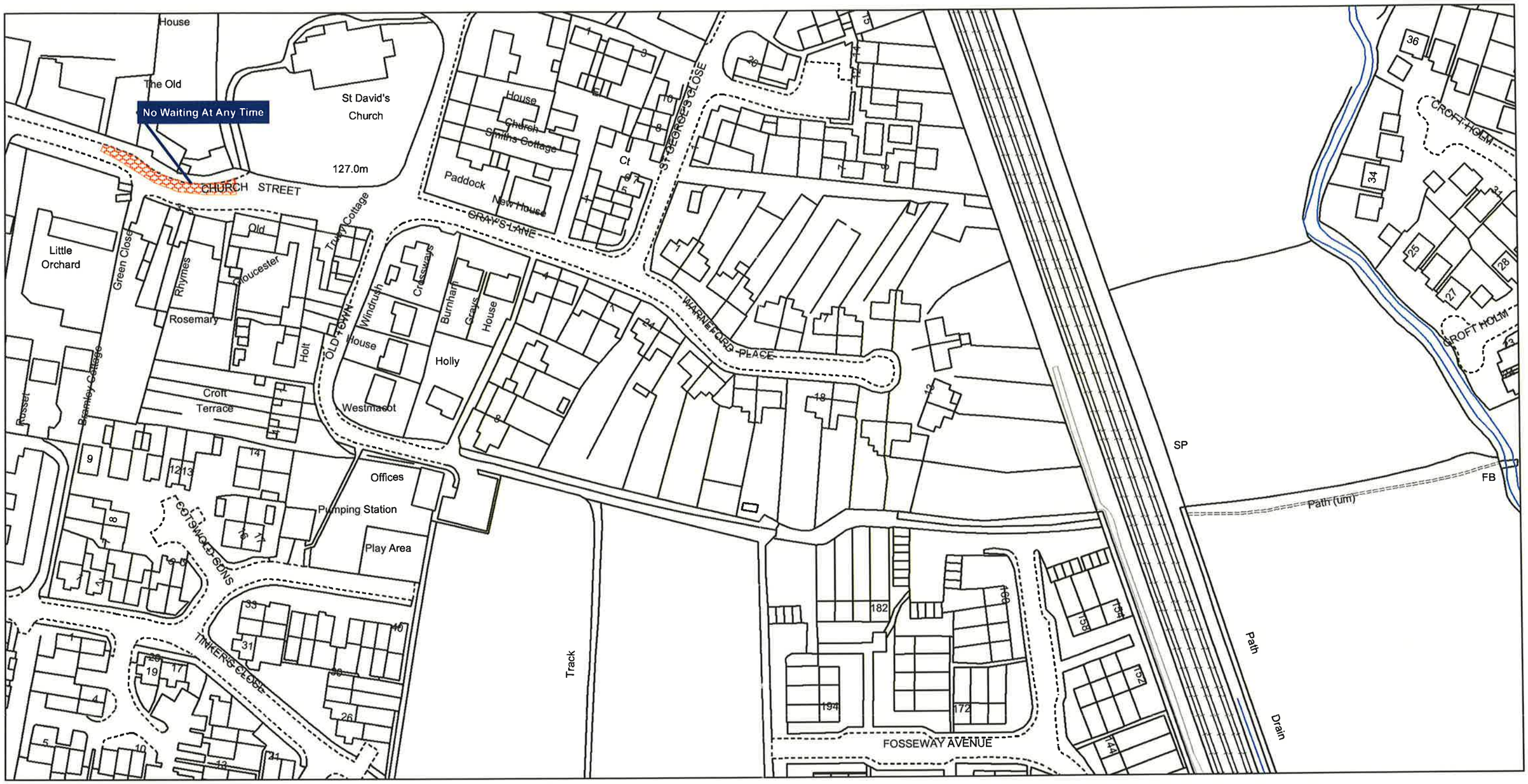

SCALE - 1:1250

N

Gloucestershire County Council (The District of Cotswold) (Prohibition and Restriction of Waiting and Loading and Parking Places) (Consolidation) Order 2008

Gloucestershire COUNTY COUNCIL

Director of Law and Administration

3733

Gloucestershire County Council
Environment Directorate
Shire Hall
Bearland
Gloucester
GL1 2TH

File 43399

Produced from Ordnance Survey 1:1250 mapping with permission of the Controller of Her Majesty's Stationery Office © Crown Copyright. Licence No. 100019134 2007. Unauthorised reproduction infringes Crown Copyright and may lead to prosecution or civil proceedings.

AREA CODE: EI 185

EI 185

SHEET REVISION NUMBER - 1

SHEET ACTIVE FROM - 5th November 2007

SCALE - 1:1250

N

Gloucestershire County Council (The District of Cotswold) (Prohibition and Restriction of Waiting and Loading and Parking Places) (Consolidation) Order 2007

Gloucestershire COUNTY COUNCIL

R. Director of Law and Administration

Gloucestershire County Council
Environment Directorate
Shire Hall
Bearland
Gloucester
GL1 2TH

Produced from Ordnance Survey 1:1250 mapping with permission of the Controller of Her Majesty's Stationery Office © Crown Copyright. Licence No. 100019134 2007. Unauthorised reproduction infringes Crown Copyright and may lead to prosecution or civil proceedings.

AREA CODE: EI 186

EI 186

SHEET REVISION NUMBER - 1

SHEET ACTIVE FROM - 5th November 2007

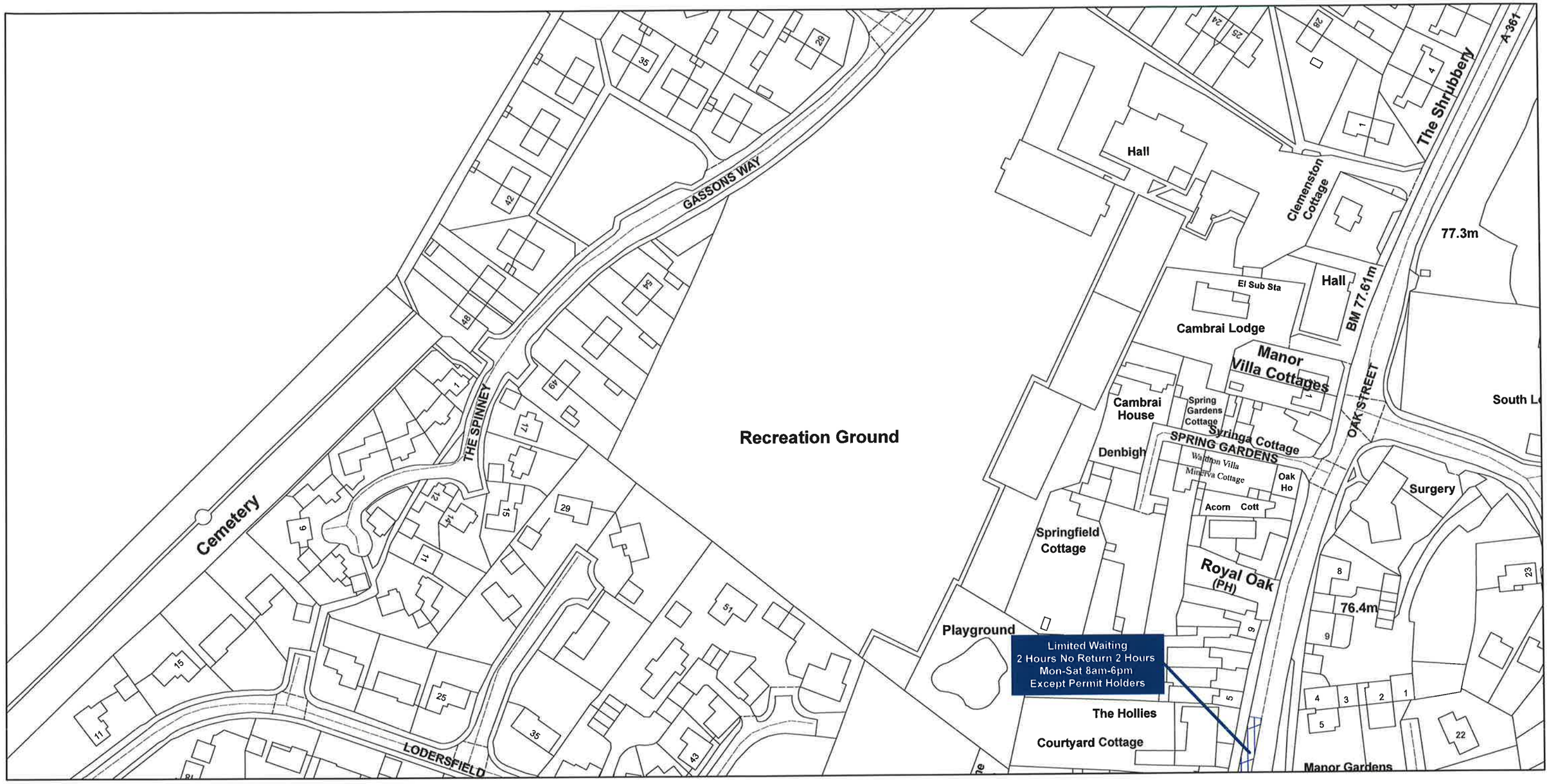

N

SCALE - 1:1250

Gloucestershire County Council (The District of Cotswold) (Prohibition and Restriction of Waiting and Loading and Parking Places) (Consolidation) Order 2007

Gloucestershire
COUNTY COUNCIL

R/ Director of
Law and Administration

Gloucestershire County Council
Environment Directorate
Shire Hall
Bearland
Gloucester
GL1 2TH

Produced from Ordnance Survey 1:1250 mapping with permission of the Controller of Her Majesty's Stationery Office © Crown Copyright. Licence No. 100019134 2007. Unauthorised reproduction infringes Crown Copyright and may lead to prosecution or civil proceedings.

AREA CODE: EI 187

EI 187

SHEET REVISION NUMBER - 1

SHEET ACTIVE FROM - 5th November 2007

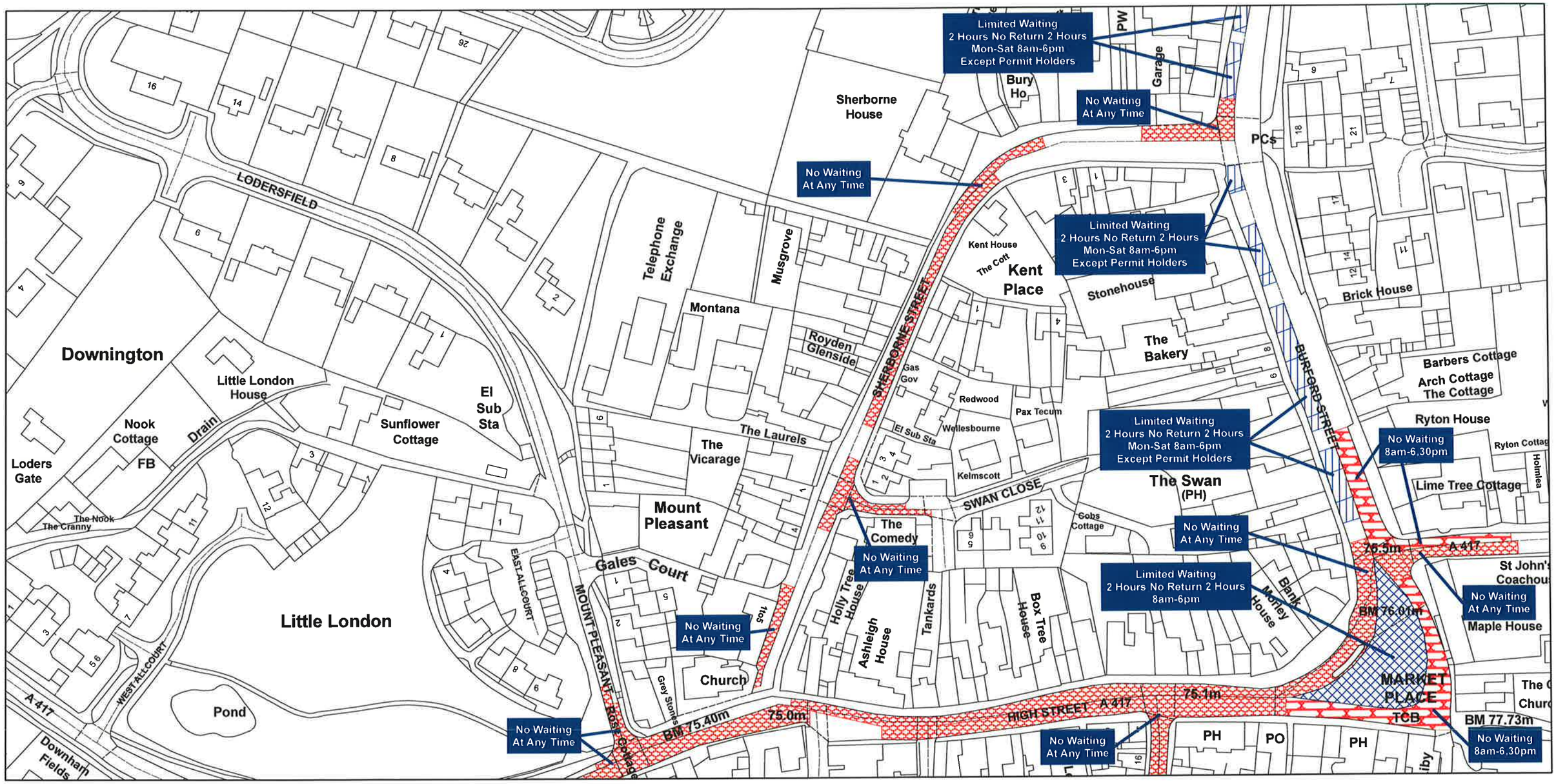

SCALE - 1:1250

N

Gloucestershire County Council (The District of Cotswold) (Prohibition and Restriction of Waiting and Loading and Parking Places) (Consolidation) Order 2007

Gloucestershire
COUNTY COUNCIL

R. Director of Law and Administration

Gloucestershire County Council
Environment Directorate
Shire Hall
Bearland
Gloucester
GL1 2TH

Produced from Ordnance Survey 1:1250 mapping with permission of the Controller of Her Majesty's Stationery Office © Crown Copyright. Licence No. 100019134 2007. Unauthorised reproduction infringes Crown Copyright and may lead to prosecution or civil proceedings.

AREA CODE: EI 188

EI 188

SHEET REVISION NUMBER - 1

SHEET ACTIVE FROM - 5th November 2007

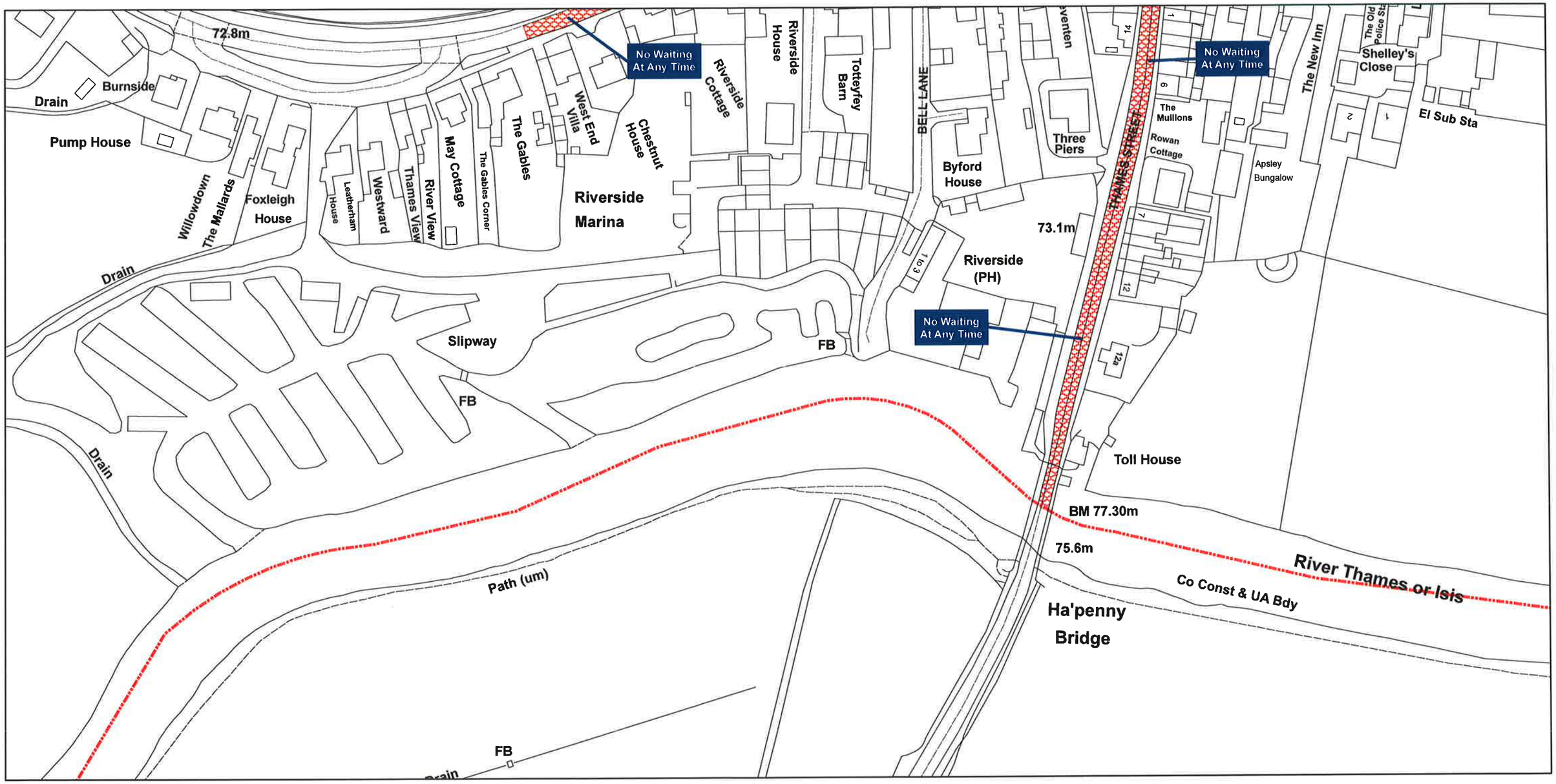

SCALE - 1:1250

N

Gloucestershire County Council (The District of Cotswold) (Prohibition and Restriction of Waiting and Loading and Parking Places) (Consolidation) Order 2007

Gloucestershire COUNTY COUNCIL

R... Director of Law and Administration

Gloucestershire County Council
Environment Directorate
Shire Hall
Bearland
Gloucester
GL1 2TH

Produced from Ordnance Survey 1:1250 mapping with permission of the Controller of Her Majesty's Stationery Office © Crown Copyright. Licence No. 100019134 2007. Unauthorised reproduction infringes Crown Copyright and may lead to prosecution or civil proceedings.

AREA CODE: EJ 185

EJ 185

SHEET REVISION NUMBER - 1

SHEET ACTIVE FROM - 5th November 2007

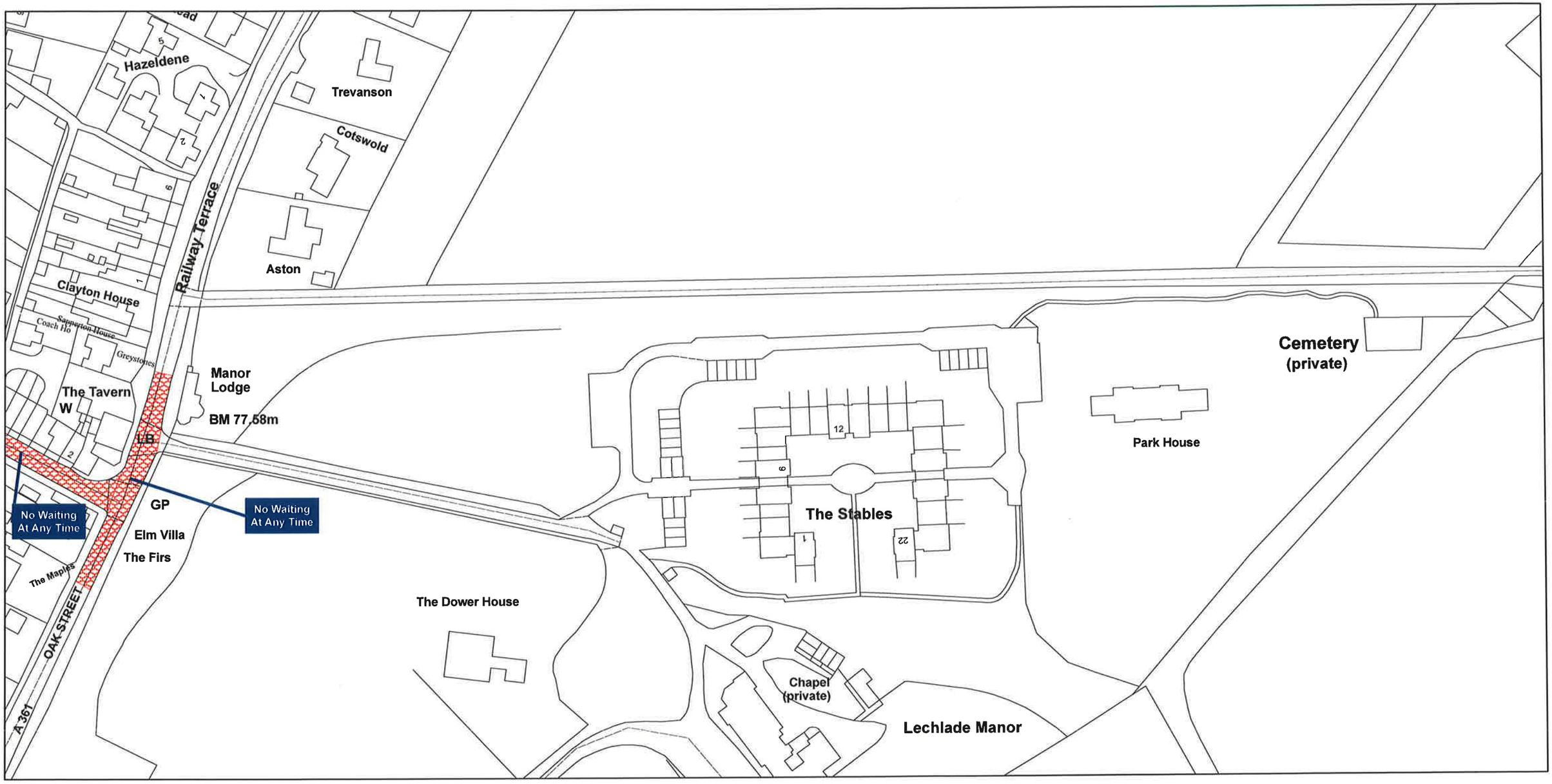

SCALE - 1:1250

N

Gloucestershire County Council (The District of Cotswold) (Prohibition and Restriction of Waiting and Loading and Parking Places) (Consolidation) Order 2007

Gloucestershire COUNTY COUNCIL

R. Director of Law and Administration

Gloucestershire County Council
Environment Directorate
Shire Hall
Bearland
Gloucester
GL1 2TH

Produced from Ordnance Survey 1:1250 mapping with permission of the Controller of Her Majesty's Stationery Office © Crown Copyright. Licence No. 100019134 2007. Unauthorised reproduction infringes Crown Copyright and may lead to prosecution or civil proceedings.

AREA CODE: AC 133

AC 133

SHEET REVISION NUMBER - 2

SHEET ACTIVE FROM - 12th April 2010

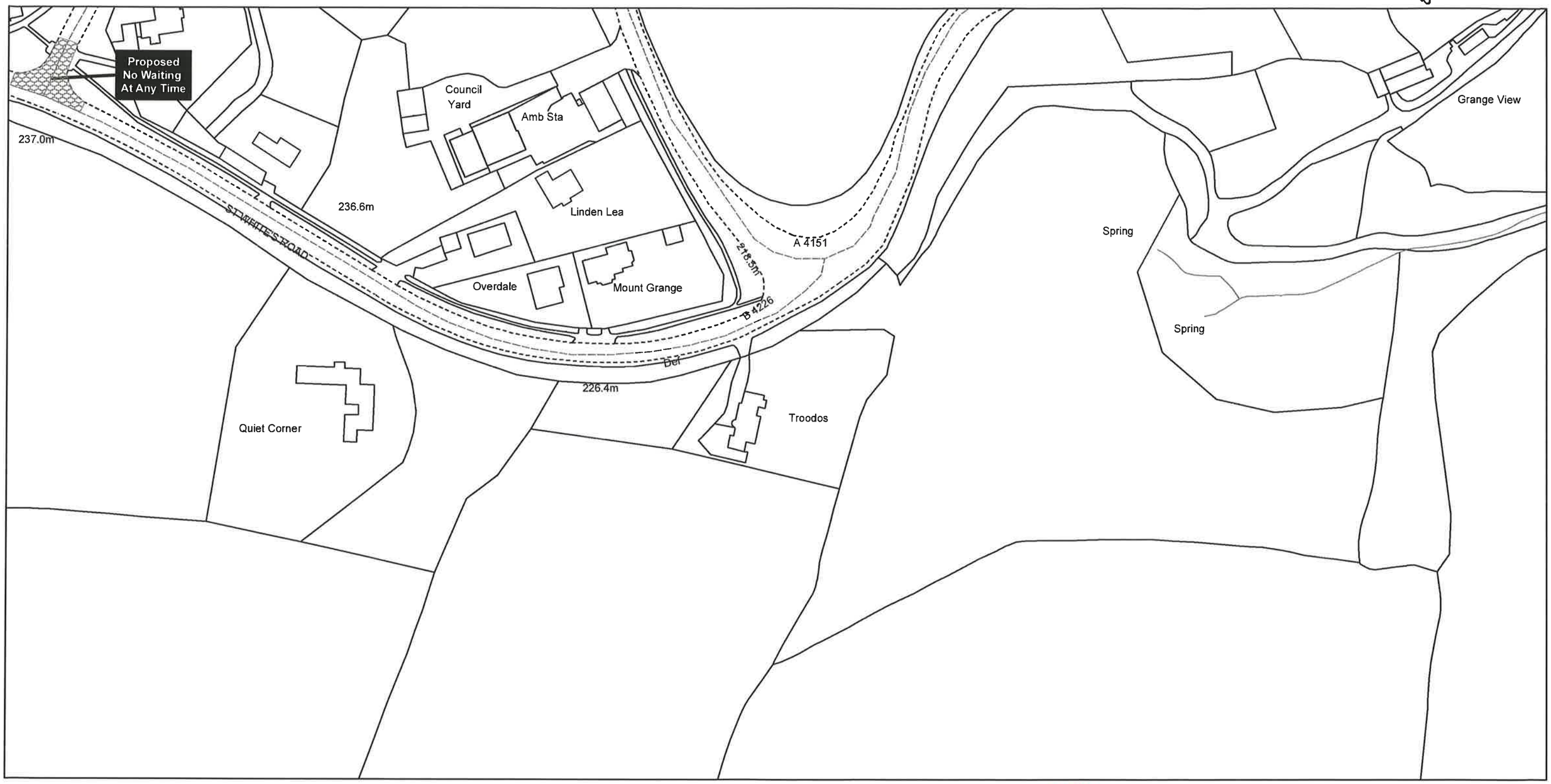

SCALE - 1:1250 ±

Gloucestershire County Council (The District of Forest of Dean) (Prohibition and Restriction of Waiting and Loading and Parking Places) (Consolidation) Order 2008

Gloucestershire
COUNTY COUNCIL

G.M Parkinson
for Director of
Law and Administration

4584

Gloucestershire County Council
Environment Directorate
Shire Hall
Bearland
Gloucester
GL1 2TH

File 4761

Produced from Ordnance Survey 1:1250 mapping with permission of the Controller of Her Majesty's Stationery Office © Crown Copyright. Licence No. 100019134 2007. Unauthorised reproduction infringes Crown Copyright and may lead to prosecution or civil proceedings.

AREA CODE:AD 112

AD 112

SHEET REVISION NUMBER - 1

SHEET ACTIVE FROM - 26th May 2008

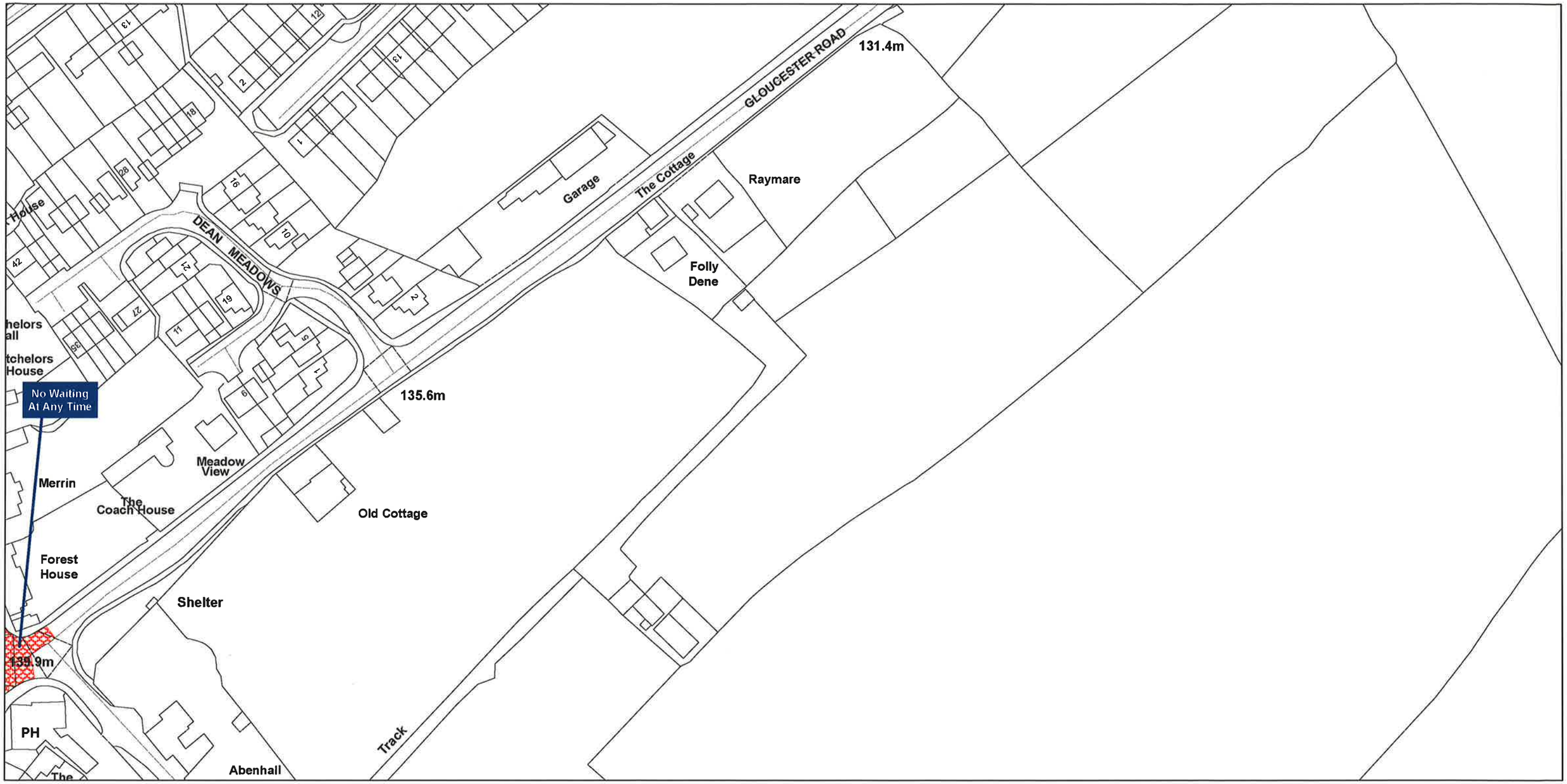

SCALE - 1:1250

Gloucestershire County Council (The District of Forest of Dean) (Prohibition and Restriction of Waiting and Loading and Parking Places) (Consolidation) Order 2008

Gloucestershire COUNTY COUNCIL

Director of Law and Administration

Gloucestershire County Council
Environment Directorate
Shire Hall
Bearland
Gloucester
GL1 2TH

Produced from Ordnance Survey 1:1250 mapping with permission of the Controller of Her Majesty's Stationery Office © Crown Copyright. Licence No. 100019134 2008. Unauthorised reproduction infringes Crown Copyright and may lead to prosecution or civil proceedings.

AREA CODE:AD 131

AD 131

SHEET REVISION NUMBER - 1

SHEET ACTIVE FROM - 26th May 2008

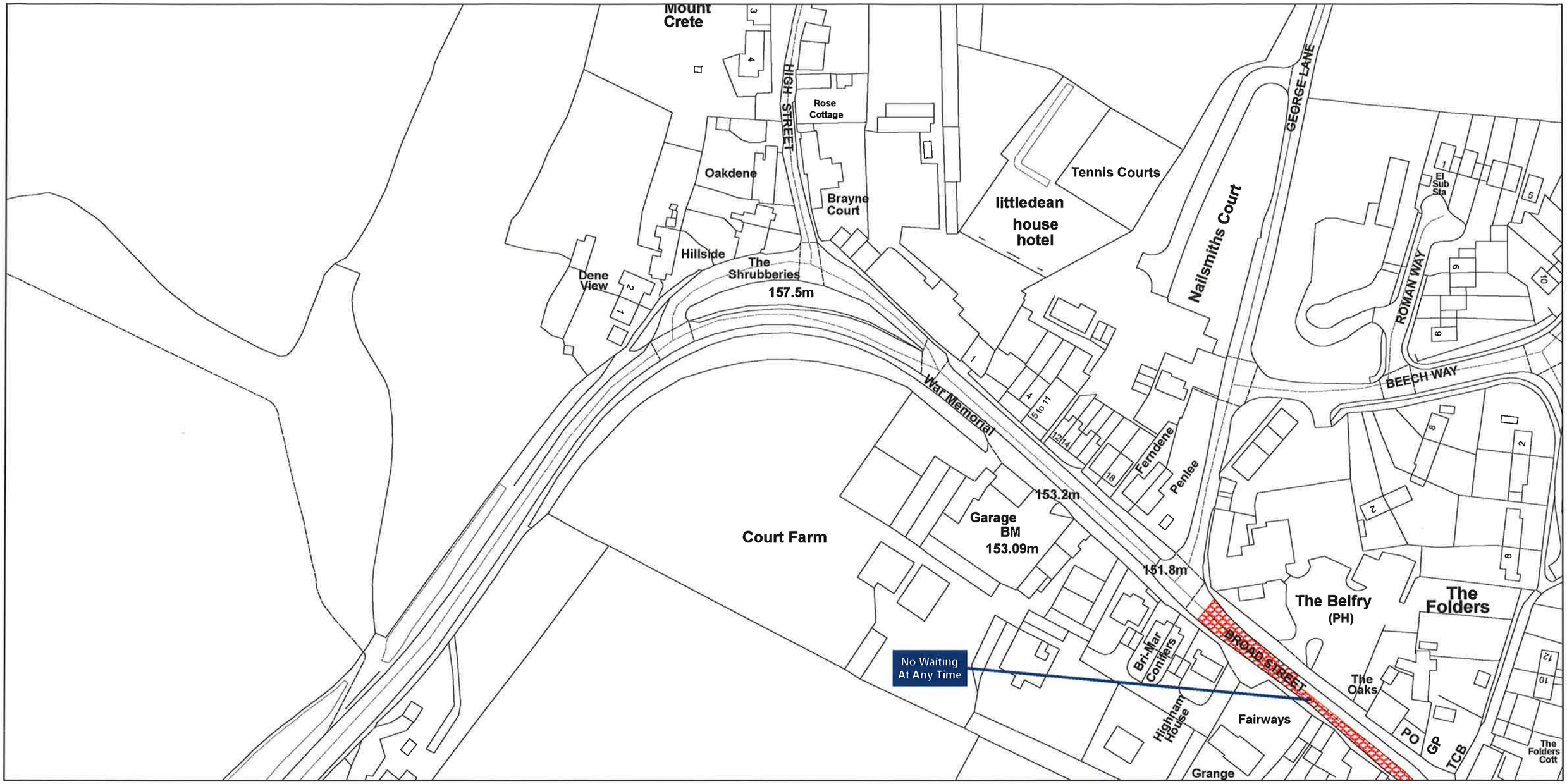

SCALE - 1:1250

N

Gloucestershire County Council (The District of Forest of Dean) (Prohibition and Restriction of Waiting and Loading and Parking Places) (Consolidation) Order 2008

Gloucestershire COUNTY COUNCIL

Director of Law and Administration

Gloucestershire County Council
Environment Directorate
Shire Hall
Bearland
Gloucester
GL1 2TH

Produced from Ordnance Survey 1:1250 mapping with permission of the Controller of Her Majesty's Stationery Office © Crown Copyright. Licence No. 100019134 2008. Unauthorised reproduction infringes Crown Copyright and may lead to prosecution or civil proceedings.

AREA CODE: AD 132

AD 132

SHEET REVISION NUMBER - 2.

SHEET ACTIVE FROM - 15th March 2010

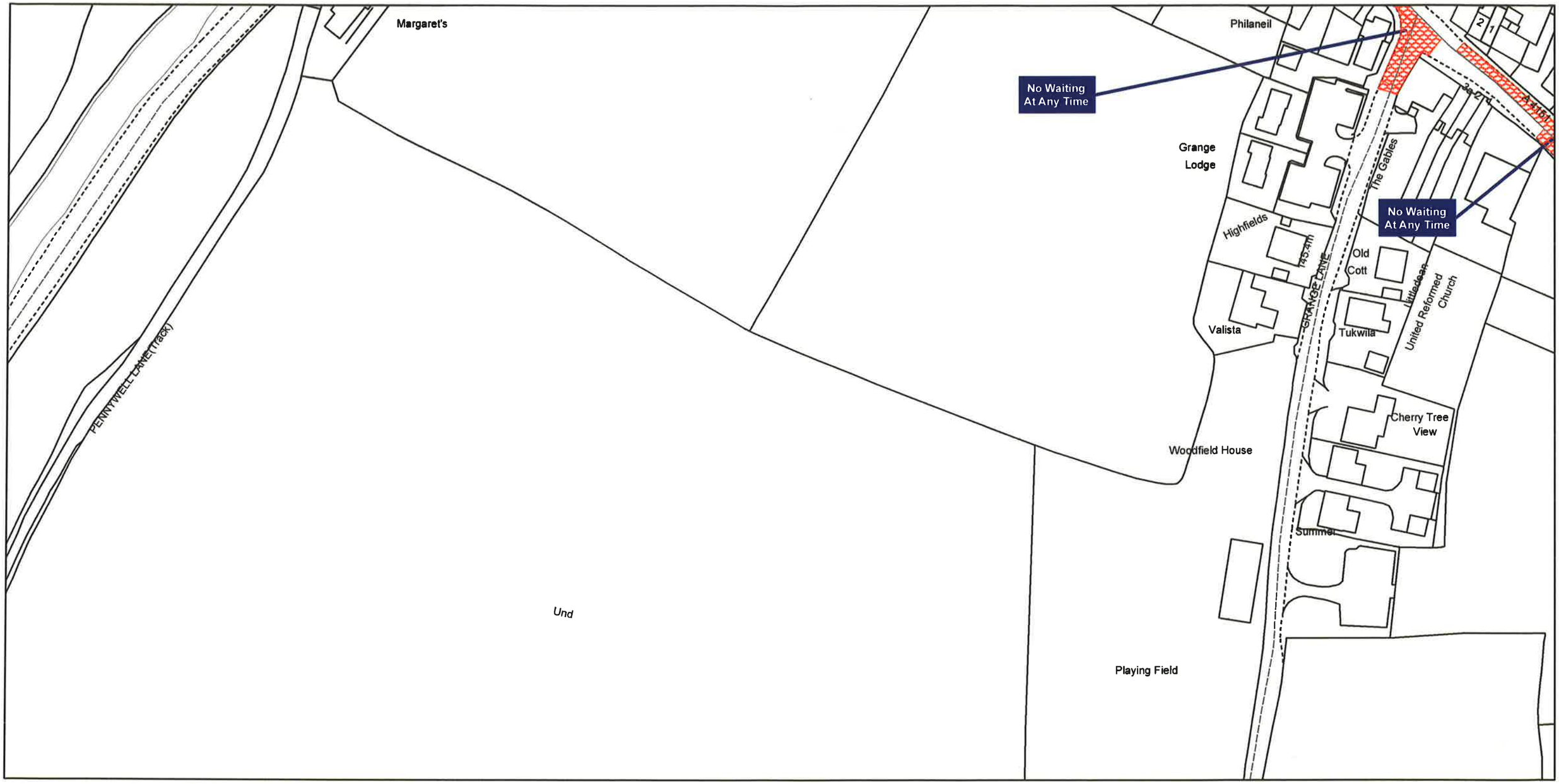

N

SCALE - 1:1250

Gloucestershire County Council (The District of Forest of Dean) (Prohibition and Restriction of Waiting and Loading and Parking Places) (Consolidation) Order 2008

Gloucestershire County Council

C.A.L. Wray

Gloucestershire County Council
Environment Directorate
Shire Hall
Bearland
Gloucester
GL1 2TH

File 44762

Produced from Ordnance Survey 1:1250 mapping with permission of the Controller of Her Majesty's Stationery Office © Crown Copyright. Licence No. 100019134 2007. Unauthorised reproduction infringes Crown Copyright and may lead to prosecution or civil proceedings.

AREA CODE:AD 158

AD 158

SHEET REVISION NUMBER - 1

SHEET ACTIVE FROM - 26th May 2008

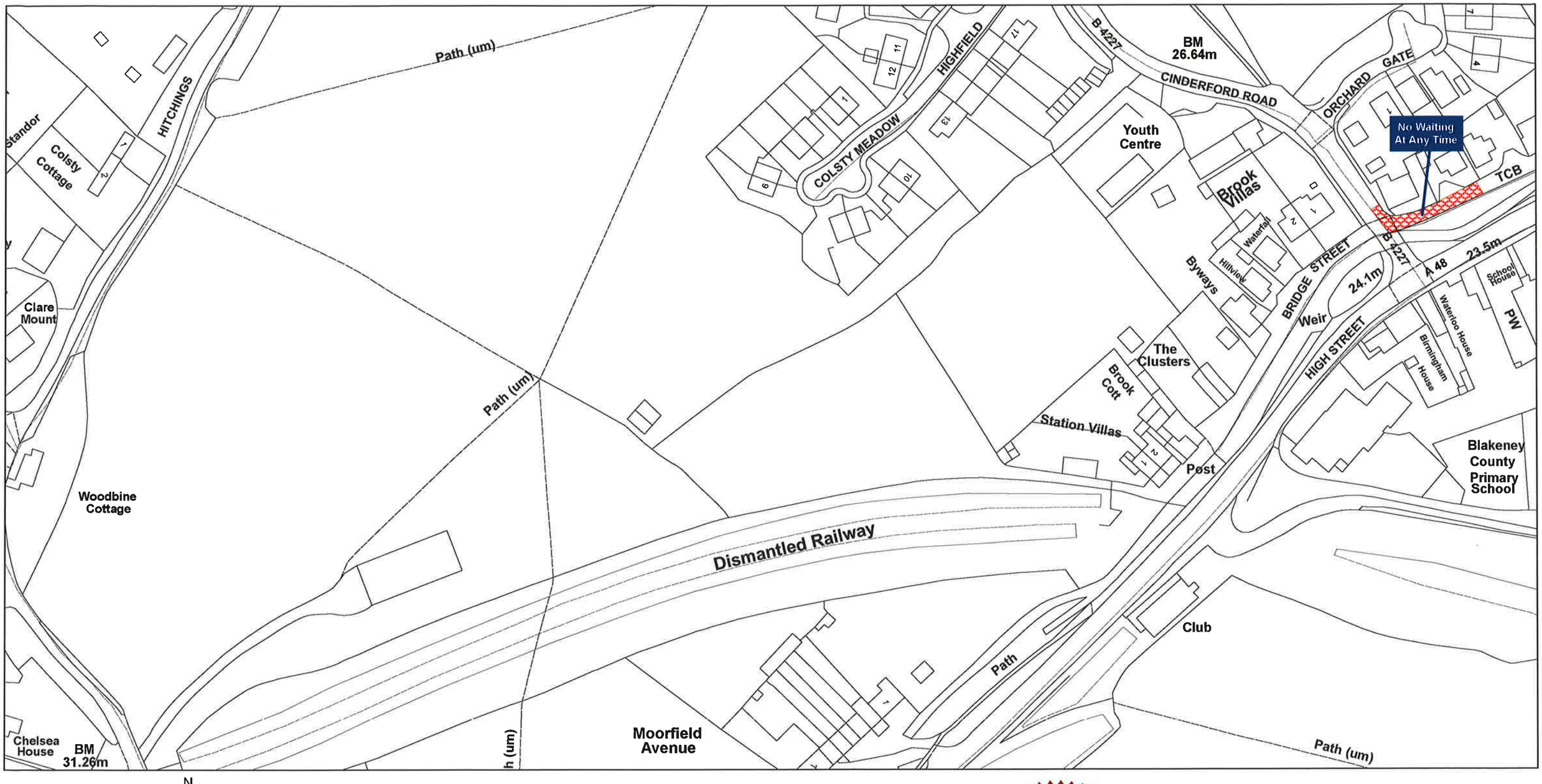

N

SCALE - 1:1250

Gloucestershire County Council (The District of Forest of Dean) (Prohibition and Restriction of Waiting and Loading and Parking Places) (Consolidation) Order 2008

Gloucestershire COUNTY COUNCIL

Director of Law and Administration

Gloucestershire County Council
Environment Directorate
Shire Hall
Bearland
Gloucester
GL1 2TH

Produced from Ordnance Survey 1:1250 mapping with permission of the Controller of Her Majesty's Stationery Office © Crown Copyright. Licence No. 100019134 2008. Unauthorised reproduction infringes Crown Copyright and may lead to prosecution or civil proceedings.

AREA CODE: AE 132

AE 132

SHEET REVISION NUMBER - 2.

SHEET ACTIVE FROM - 15th March 2010

N

SCALE - 1:1250

Gloucestershire County Council (The District of Forest of Dean) (Prohibition and Restriction of Waiting and Loading and Parking Places) (Consolidation) Order 2008

Gloucestershire COUNTY COUNCIL

C.A.L. Wray

Gloucestershire County Council
Environment Directorate
Shire Hall
Bearland
Gloucester
GL1 2TH

File 4762

Produced from Ordnance Survey 1:1250 mapping with permission of the Controller of Her Majesty's Stationery Office © Crown Copyright. Licence No. 100019134 2007. Unauthorised reproduction infringes Crown Copyright and may lead to prosecution or civil proceedings.

AREA CODE:AE 157

AE 157

SHEET REVISION NUMBER - 1

SHEET ACTIVE FROM - 26th May 2008

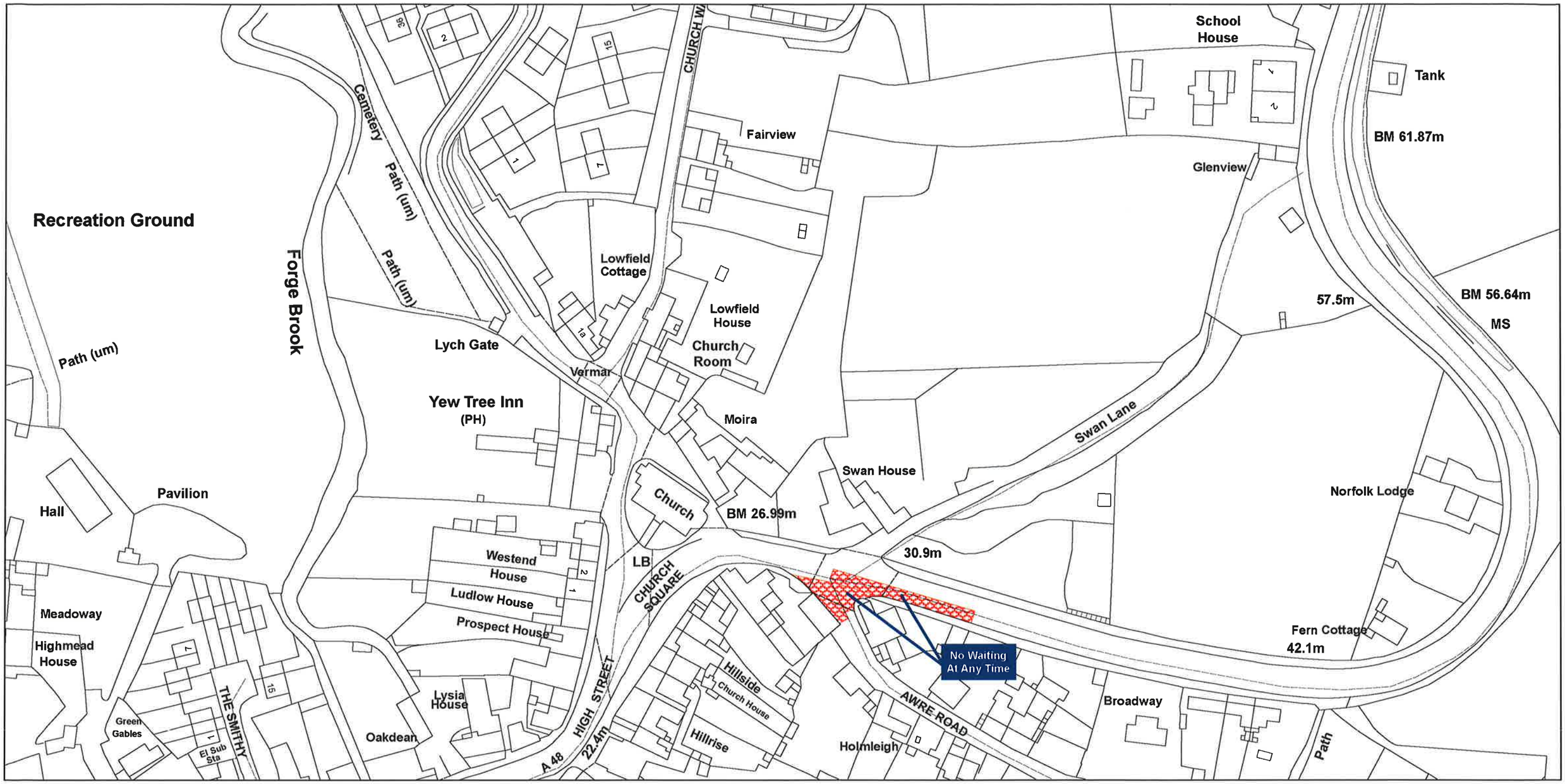

N

SCALE - 1:1250

Gloucestershire County Council (The District of Forest of Dean) (Prohibition and Restriction of Waiting and Loading and Parking Places) (Consolidation) Order 2008

Gloucestershire COUNTY COUNCIL

Director of Law and Administration

Gloucestershire County Council
Environment Directorate
Shire Hall
Bearland
Gloucester
GL1 2TH

Produced from Ordnance Survey 1:1250 mapping with permission of the Controller of Her Majesty's Stationery Office © Crown Copyright. Licence No. 100019134 2008. Unauthorised reproduction infringes Crown Copyright and may lead to prosecution or civil proceedings.

AREA CODE: AH 110

AH 110

SHEET REVISION NUMBER - 1

SHEET ACTIVE FROM - 19th December 2016

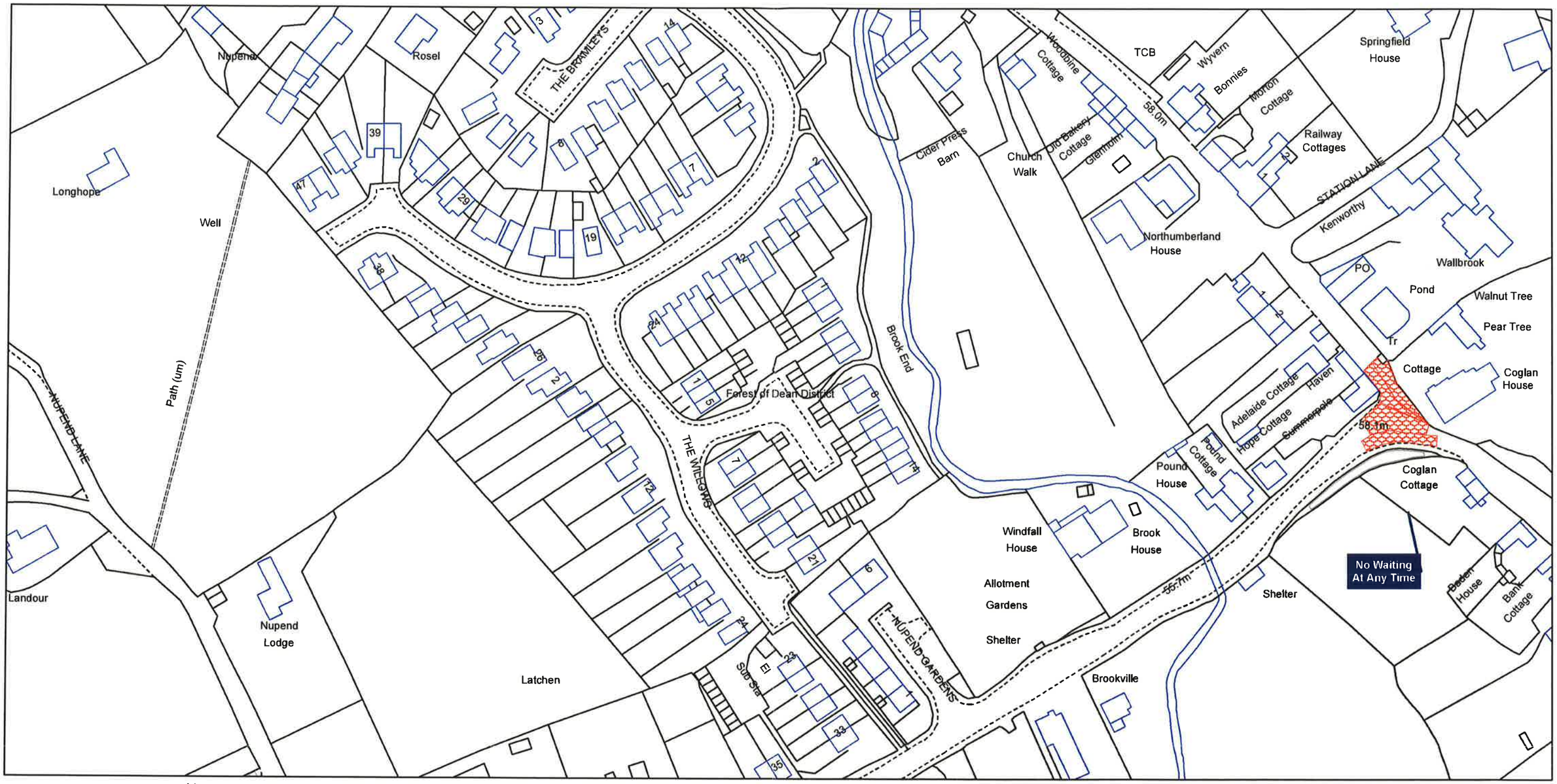

SCALE - 1:1250

N

Gloucestershire County Council (The District of Forest of Dean)
(Prohibition and Restriction of Waiting and Loading and
Parking Places) Amendment (Consolidation) Order 2008

Gloucestershire
COUNTY COUNCIL

Head of
Legal Services

6414

Ref:- 62542

Gloucestershire County Council
Shire Hall
Bearland
Gloucester
GL1 2TH

© Crown Copyright and database rights 2013, Ordnance Survey 100019134

You are not permitted to copy, sub-license, distribute or sell any of this data to third parties in any form

AREA CODE:AI 137

AI 137

SHEET REVISION NUMBER - 1

SHEET ACTIVE FROM - 26th May 2008

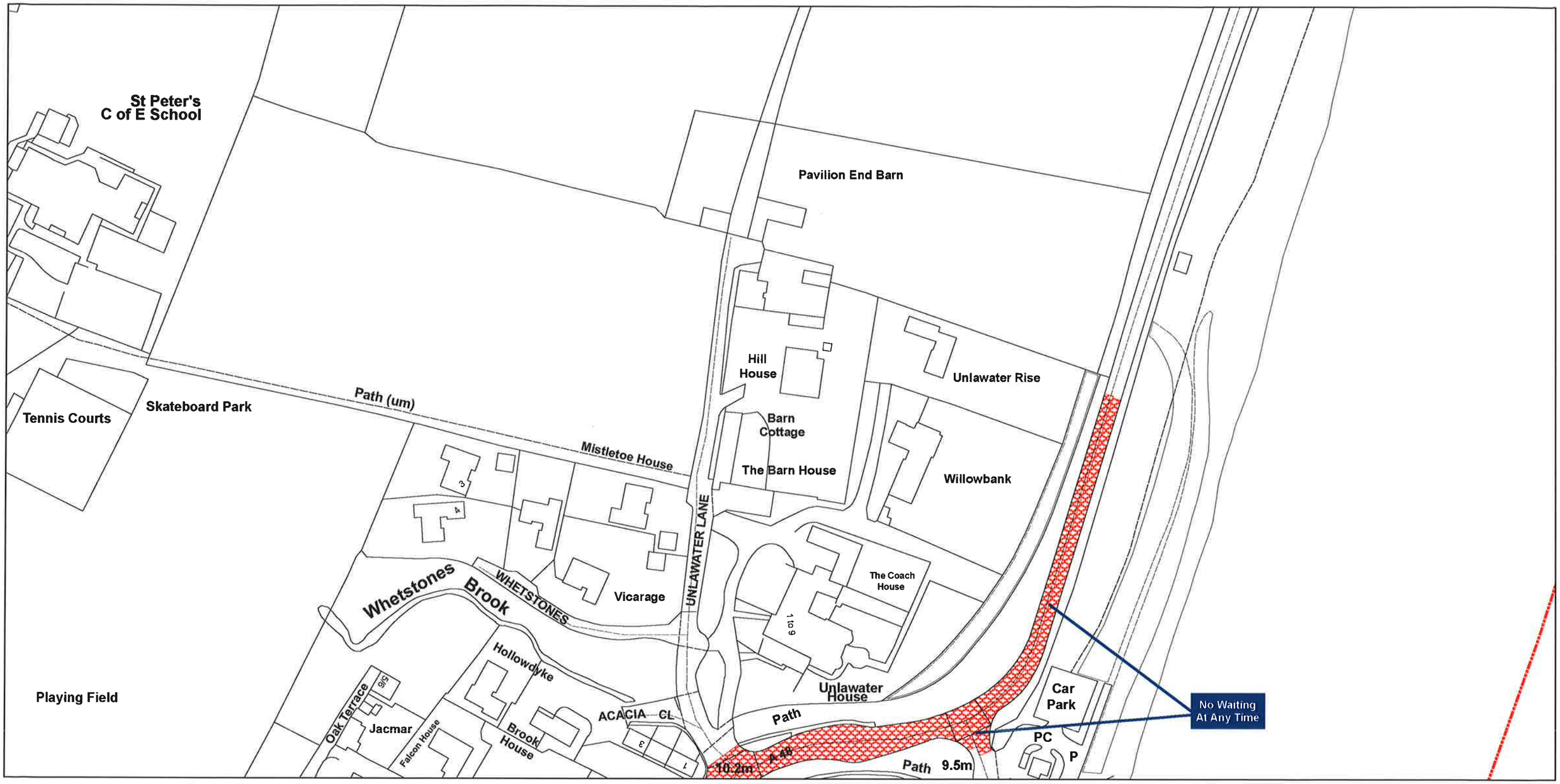

SCALE - 1:1250

Gloucestershire County Council (The District of Forest of Dean) (Prohibition and Restriction of Waiting and Loading and Parking Places) (Consolidation) Order 2008

Gloucestershire
COUNTY COUNCIL

Director of Law and Administration

Gloucestershire County Council
Environment Directorate
Shire Hall
Bearland
Gloucester
GL1 2TH

Produced from Ordnance Survey 1:1250 mapping with permission of the Controller of Her Majesty's Stationery Office © Crown Copyright. Licence No. 100019134 2008. Unauthorised reproduction infringes Crown Copyright and may lead to prosecution or civil proceedings.

AREA CODE: AI 138

AI 138

SHEET REVISION NUMBER - 3

SHEET ACTIVE FROM - 24th June 2015

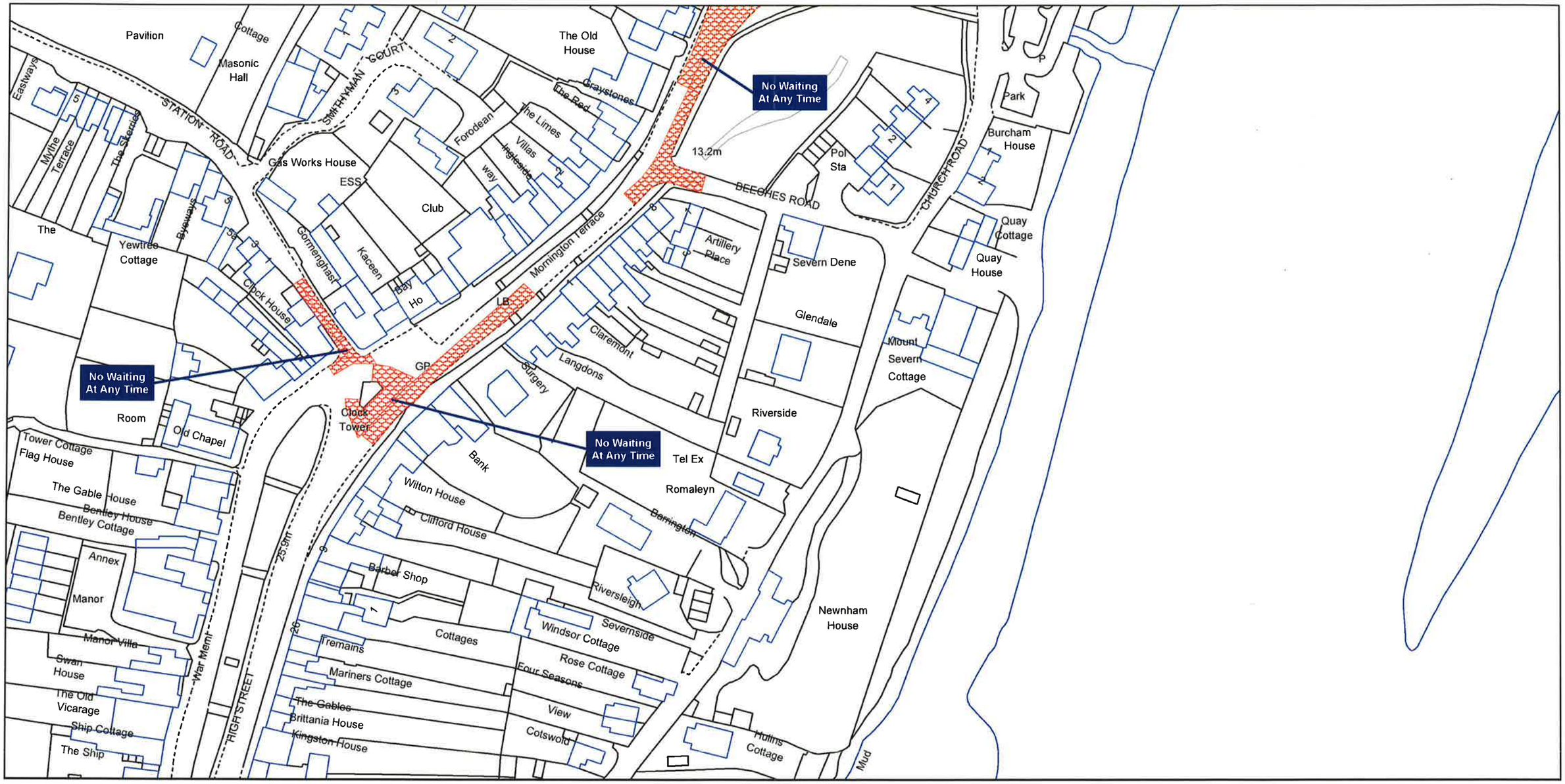

N

SCALE - 1:1250

Gloucestershire County Council (The District of Forest of Dean) (Prohibition and Restriction of Waiting and Loading and Parking Places) Amendment (Consolidation) Order 2008

Gloucestershire COUNTY COUNCIL

4282

Ref: 54069

Gloucestershire County Council
Shire Hall
Bearland
Gloucester
GL1 2TH

© Crown Copyright and database rights 2013, Ordnance Survey 100019134

You are not permitted to copy, sub-license, distribute or sell any of this data to third parties in any form

AREA CODE: AN 129

AN 129

SHEET REVISION NUMBER - 1

SHEET ACTIVE FROM - 15th March 2010

N

SCALE - 1:1250

Gloucestershire County Council (The District of Forest of Dean) (Prohibition and Restriction of Waiting and Loading and Parking Places) (Consolidation) Order 2008

Gloucestershire COUNTY COUNCIL

C.A.L. Wray

Gloucestershire County Council
Environment Directorate
Shire Hall
Bearland
Gloucester
GL1 2TH

File 44762

Produced from Ordnance Survey 1:1250 mapping with permission of the Controller of Her Majesty's Stationery Office © Crown Copyright. Licence No. 100019134 2007. Unauthorised reproduction infringes Crown Copyright and may lead to prosecution or civil proceedings.

AREA CODE:AO 81

AO 81

SHEET REVISION NUMBER - 1

SHEET ACTIVE FROM - 26th May 2008

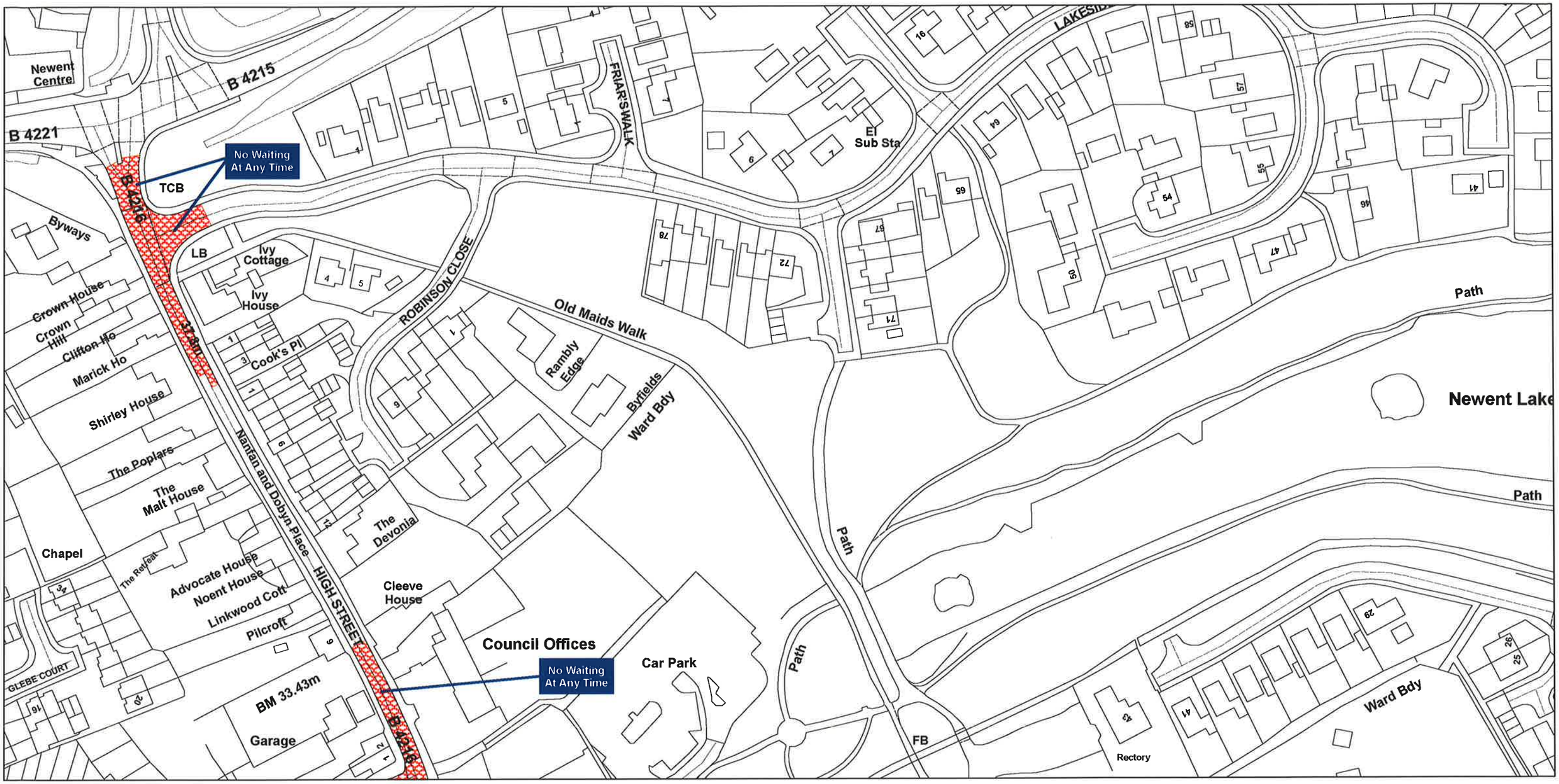

N

SCALE - 1:1250

Gloucestershire County Council (The District of Forest of Dean) (Prohibition and Restriction of Waiting and Loading and Parking Places) (Consolidation) Order 2008

Gloucestershire COUNTY COUNCIL

Director of Law and Administration

Gloucestershire County Council
Environment Directorate
Shire Hall
Bearland
Gloucester
GL1 2TH

Produced from Ordnance Survey 1:1250 mapping with permission of the Controller of Her Majesty's Stationery Office © Crown Copyright. Licence No. 100019134 2008. Unauthorised reproduction infringes Crown Copyright and may lead to prosecution or civil proceedings.

AREA CODE: AO 82

AO 82

ref: 51521

SHEET REVISION NUMBER - 2

SHEET ACTIVE FROM - 26th February 2014

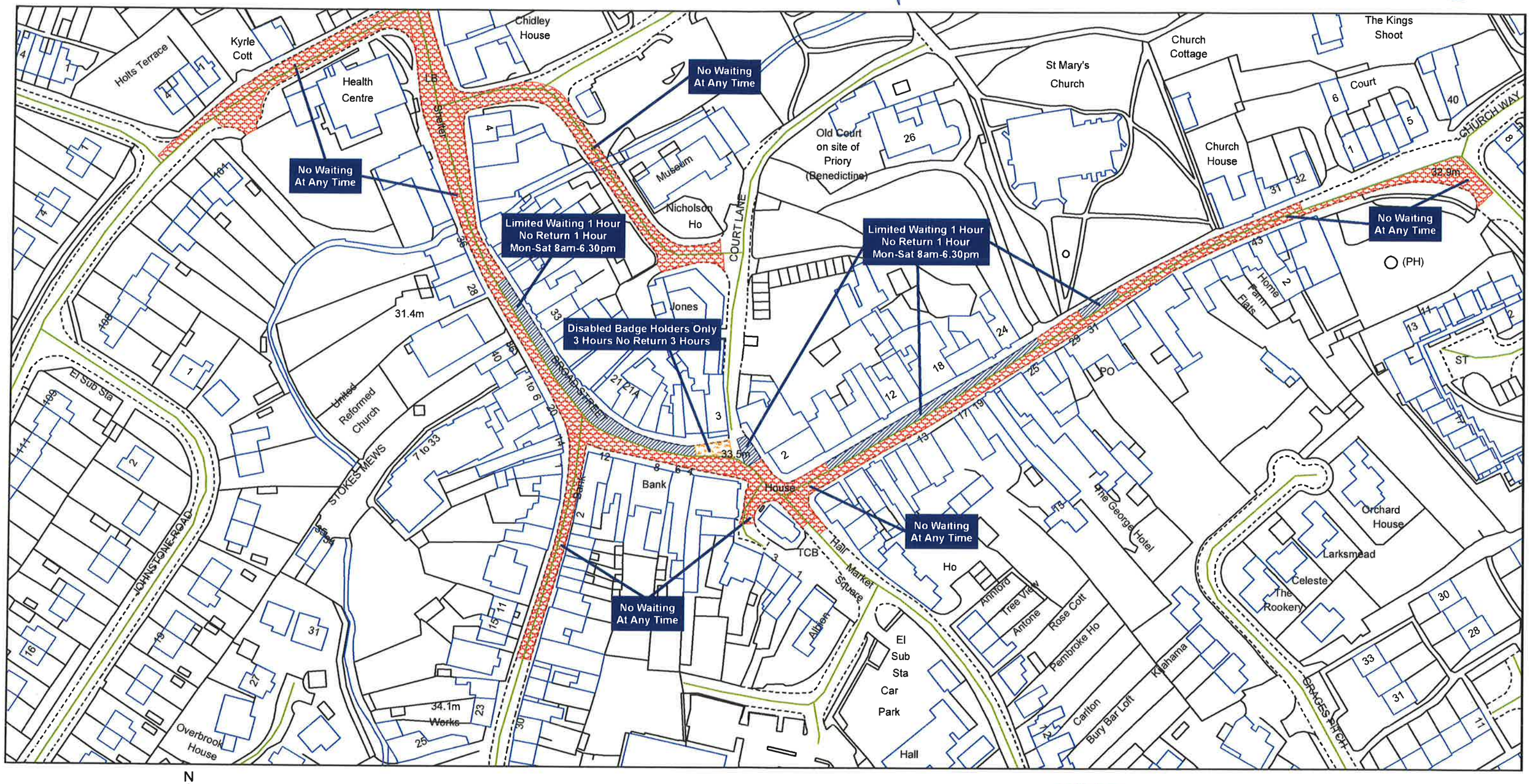

N

SCALE - 1:1250

Gloucestershire County Council (The District of Forest of Dean) (Prohibition and Restriction of Waiting and Loading and Parking Places) Amendment (Consolidation) Order 2008

Gloucestershire COUNTY COUNCIL

for Head of Legal Services

1212

Gloucestershire County Council
Shire Hall
Bearland
Gloucester
GL1 2TH

© Crown Copyright and database rights 2013, Ordnance Survey 100019134

You are not permitted to copy, sub-license, distribute or sell any of this data to third parties in any form

AREA CODE: AO 108

AO 108

SHEET REVISION NUMBER - 2

SHEET ACTIVE FROM - 15th March 2010

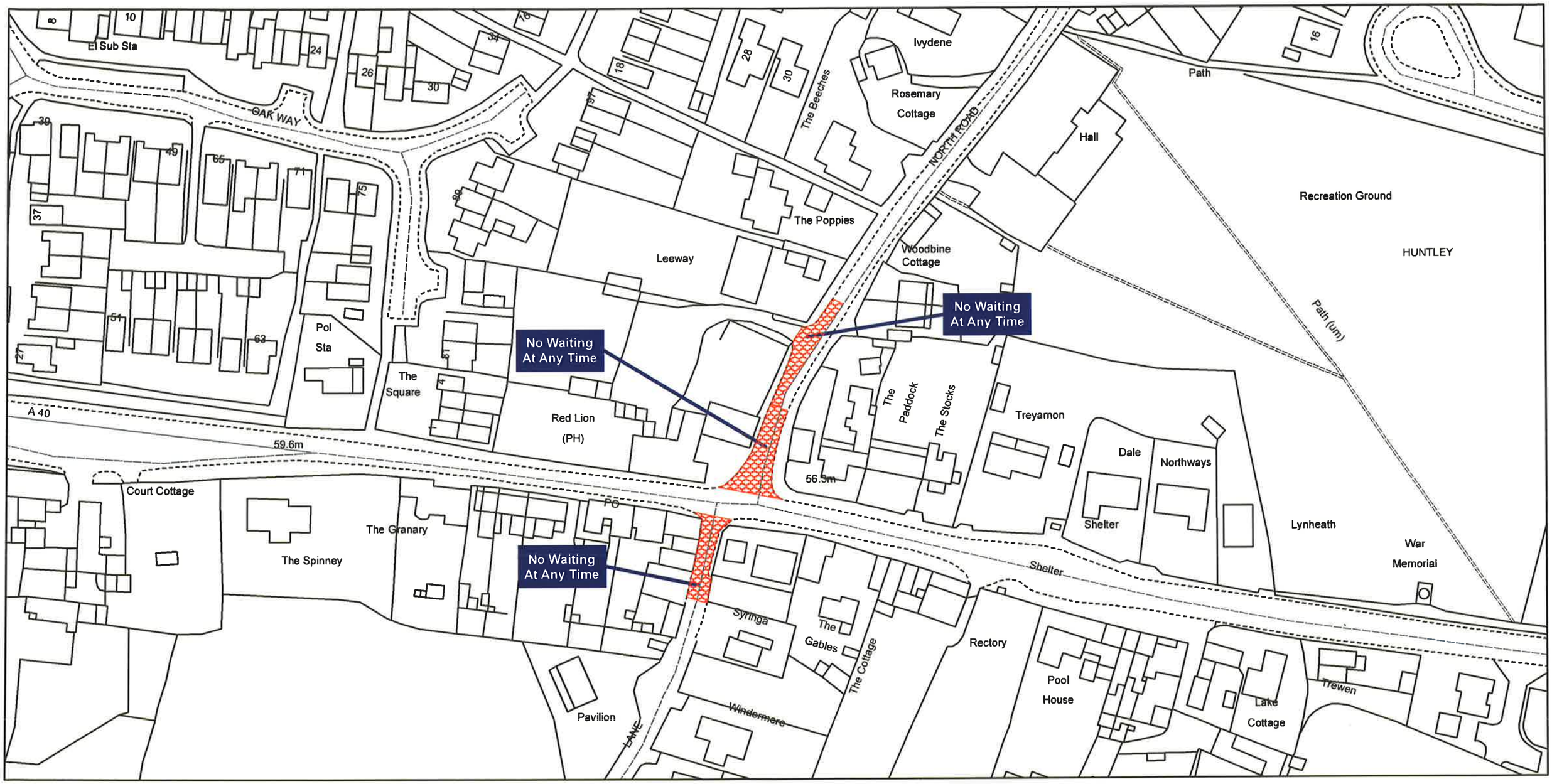

N

SCALE - 1:1250

4496

Gloucestershire County Council (The District of Forest of Dean) (Prohibition and Restriction of Waiting and Loading and Parking Places) (Consolidation) Order 2008

Gloucestershire COUNTY COUNCIL

C.A.L Wray

Gloucestershire County Council
Environment Directorate
Shire Hall
Bearland
Gloucester
GL1 2TH

FILE 44782

Produced from Ordnance Survey 1:1250 mapping with permission of the Controller of Her Majesty's Stationery Office © Crown Copyright. Licence No. 100019134 2007. Unauthorised reproduction infringes Crown Copyright and may lead to prosecution or civil proceedings.

AREA CODE:D 206

D 206

SHEET REVISION NUMBER - 1

SHEET ACTIVE FROM - 26th May 2008

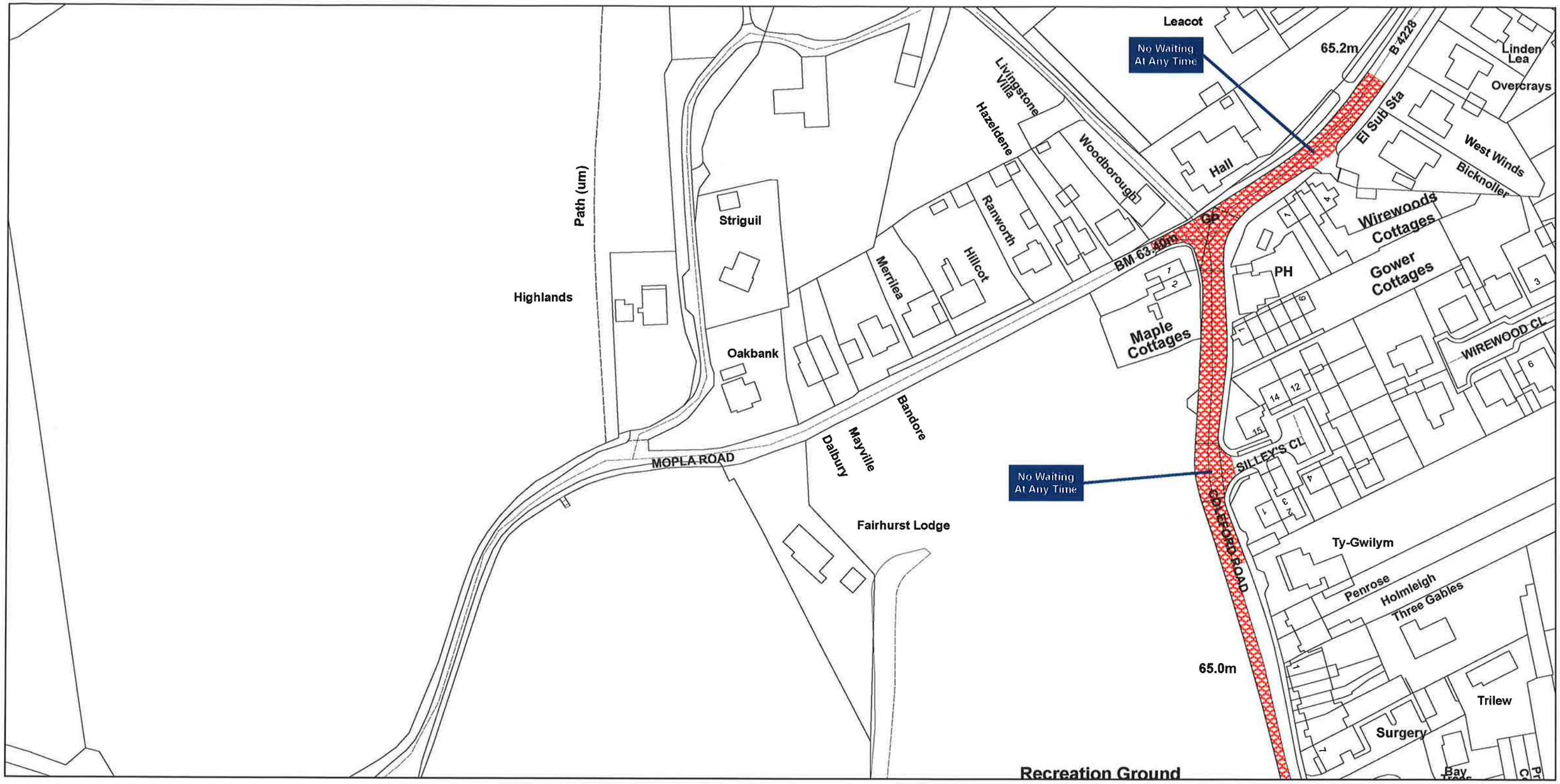

N

SCALE - 1:1250

Gloucestershire County Council (The District of Forest of Dean) (Prohibition and Restriction of Waiting and Loading and Parking Places) (Consolidation) Order 2008

Gloucestershire COUNTY COUNCIL

for DIRECTOR OF LAW AND ADMINISTRATION

Gloucestershire County Council
Environment Directorate
Shire Hall
Bearland
Gloucester
GL1 2TH

Produced from Ordnance Survey 1:1250 mapping with permission of the Controller of Her Majesty's Stationery Office © Crown Copyright. Licence No. 100019134 2008. Unauthorised reproduction infringes Crown Copyright and may lead to prosecution or civil proceedings.

AREA CODE: D 207

D 207

Ref: 51521

SHEET REVISION NUMBER - 3

SHEET ACTIVE FROM - 26th February 2014

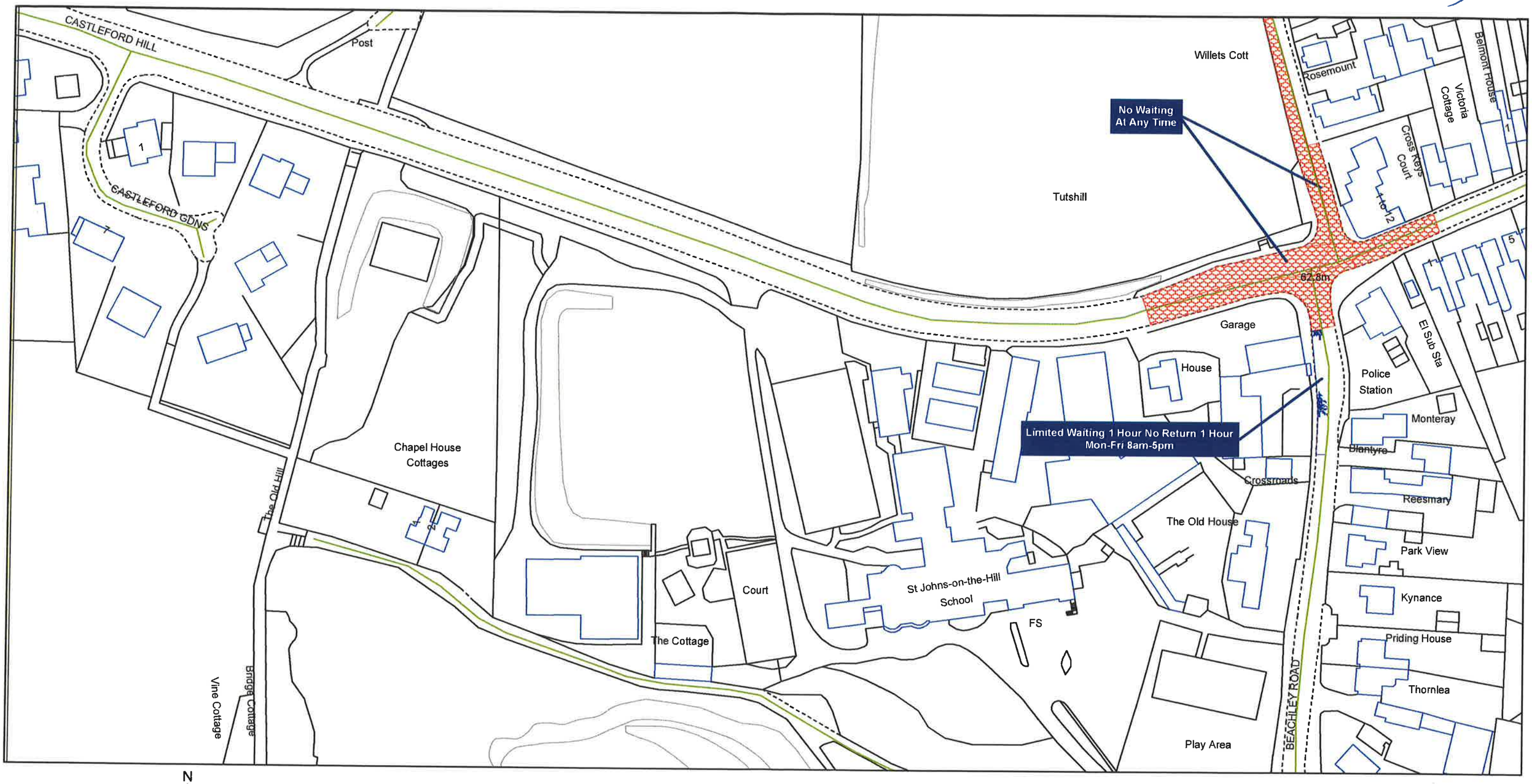

SCALE - 1:1250

N

Gloucestershire County Council (The District of Forest of Dean) (Prohibition and Restriction of Waiting and Loading and Parking Places) Amendment (Consolidation) Order 2008

Gloucestershire COUNTY COUNCIL

SBfurrow
for Head of Legal Services

1213

Gloucestershire County Council
Shire Hall
Bearland
Gloucester
GL1 2TH

© Crown Copyright and database rights 2013, Ordnance Survey 100019134

You are not permitted to copy, sub-license, distribute or sell any of this data to third parties in any form

48752

AREA CODE: E 210

E 210

SHEET REVISION NUMBER - 2

SHEET ACTIVE FROM - 12th January 2012

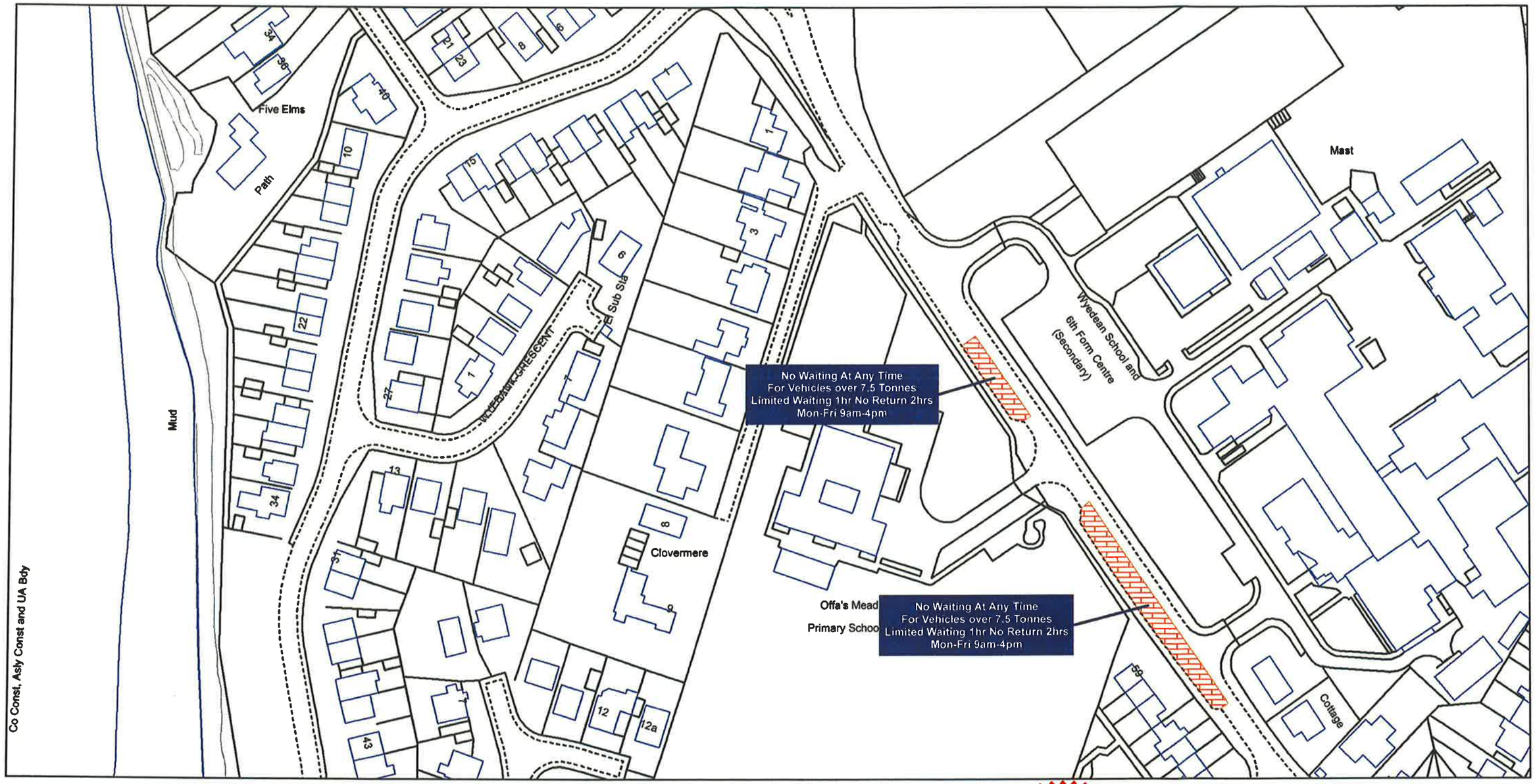

SCALE - 1:1250

N

Gloucestershire County Council (The District of Forest of Dean) (Prohibition and Restriction of Waiting and Loading and Parking Places) Amendment (Consolidation) Order 2008

JKS/48752

Gloucestershire COUNTY COUNCIL

C.A.L. Wray

for Director of Law and Administration

7793

Gloucestershire County Council
Environment Directorate
Shire Hall
Bearland
Gloucester
GL1 2TH

Produced from Ordnance Survey 1:1250 mapping with permission of the Controller of Her Majesty's Stationery Office "© Crown Copyright and database right 2011. Ordnance Survey 100019134. Unauthorised reproduction infringes Crown Copyright and may lead to prosecution or civil proceedings.

AREA CODE:E 211

E 211

SHEET REVISION NUMBER - 1

SHEET ACTIVE FROM - 26th May 2008

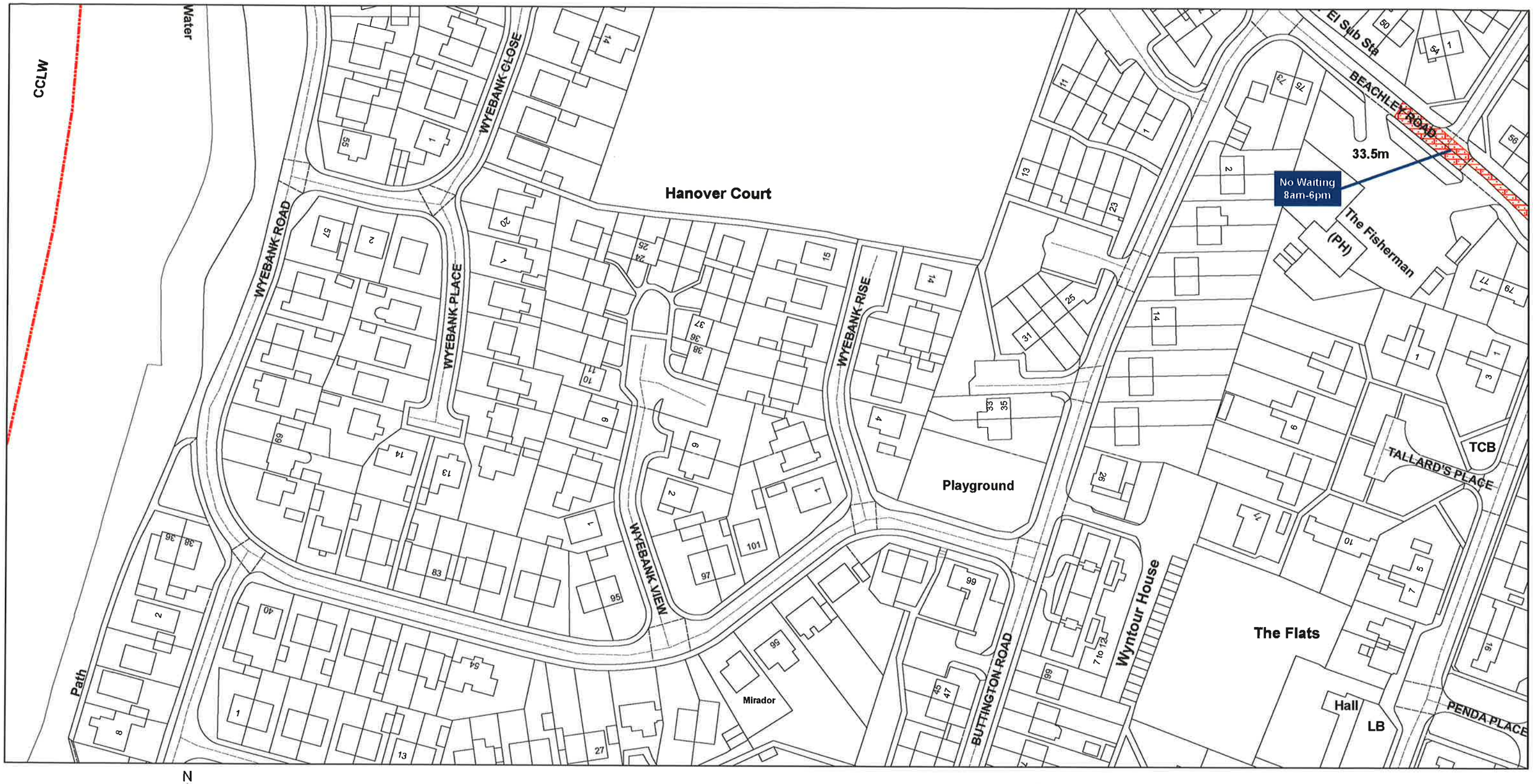

N

SCALE - 1:1250

Gloucestershire County Council (The District of Forest of Dean) (Prohibition and Restriction of Waiting and Loading and Parking Places) (Consolidation) Order 2008

Gloucestershire COUNTY COUNCIL

for Director of Law and Administration

Gloucestershire County Council
Environment Directorate
Shire Hall
Bearland
Gloucester
GL1 2TH

Produced from Ordnance Survey 1:1250 mapping with permission of the Controller of Her Majesty's Stationery Office © Crown Copyright. Licence No. 100019134 2008. Unauthorised reproduction infringes Crown Copyright and may lead to prosecution or civil proceedings.

AREA CODE:F 211

F 211

SHEET REVISION NUMBER - 1

SHEET ACTIVE FROM - 26th May 2008

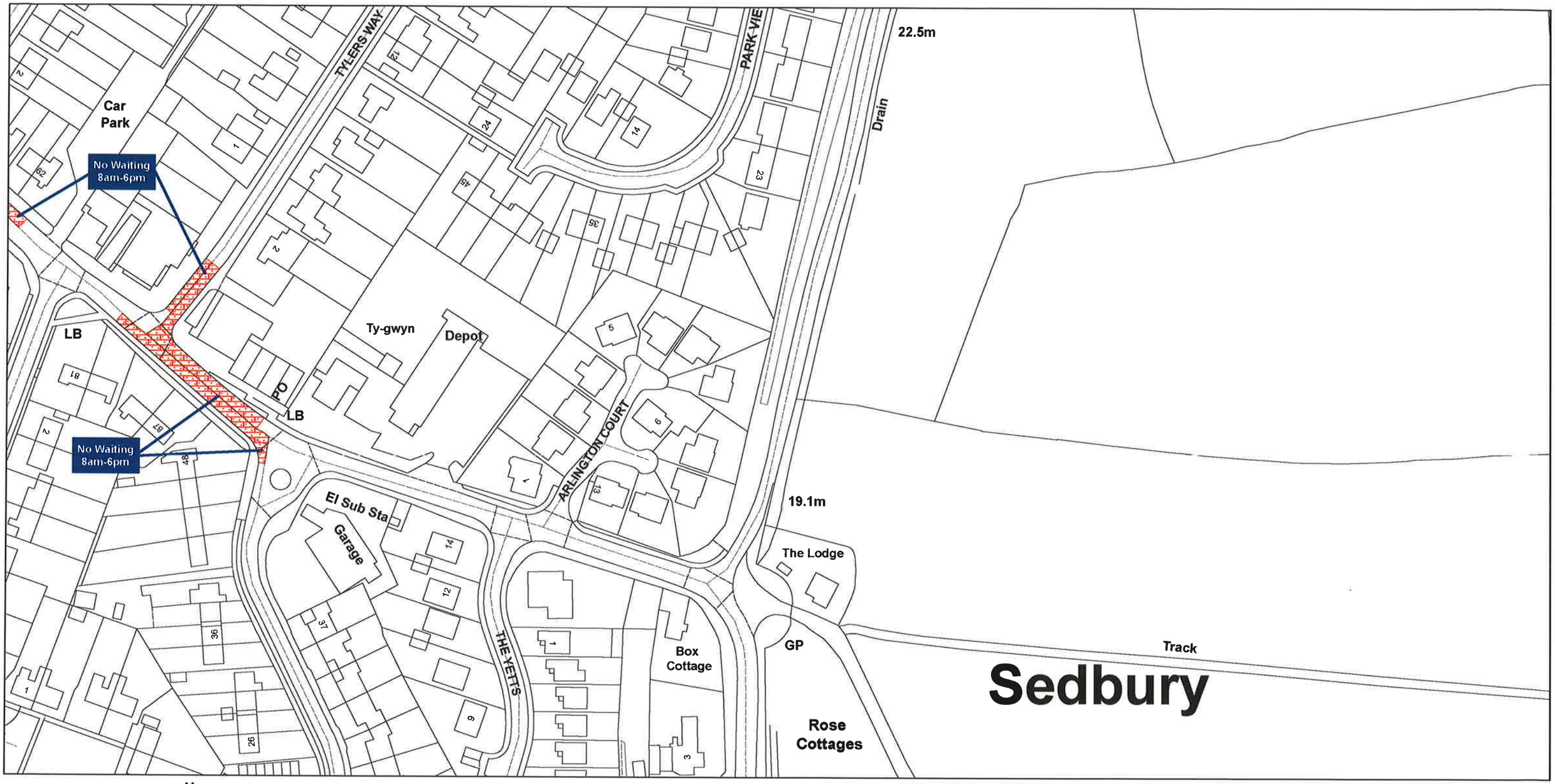

SCALE - 1:1250

N

Gloucestershire County Council (The District of Forest of Dean) (Prohibition and Restriction of Waiting and Loading and Parking Places) (Consolidation) Order 2008

Gloucestershire COUNTY COUNCIL

for Director of Law and Administration

Gloucestershire County Council
Environment Directorate
Shire Hall
Bearland
Gloucester
GL1 2TH

Produced from Ordnance Survey 1:1250 mapping with permission of the Controller of Her Majesty's Stationery Office © Crown Copyright. Licence No. 100019134 2008. Unauthorised reproduction infringes Crown Copyright and may lead to prosecution or civil proceedings.

AREA CODE:I 122

I 122

SHEET REVISION NUMBER - 1

SHEET ACTIVE FROM - 26th May 2008

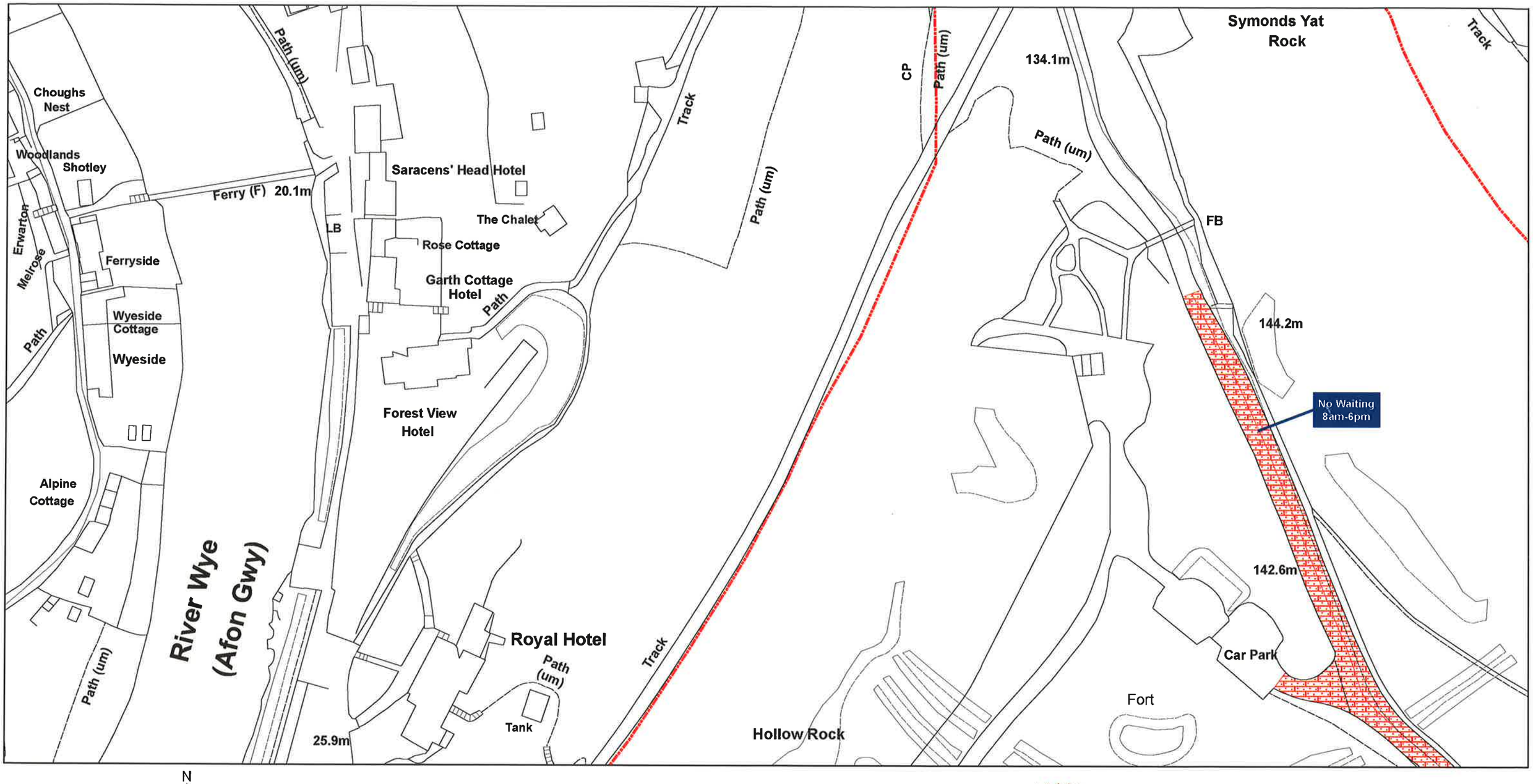

SCALE - 1:1250

N

Gloucestershire County Council (The District of Forest of Dean) (Prohibition and Restriction of Waiting and Loading and Parking Places) (Consolidation) Order 2008

Gloucestershire COUNTY COUNCIL

for Director of Law and Administration

Gloucestershire County Council
Environment Directorate
Shire Hall
Bearland
Gloucester
GL1 2TH

Produced from Ordnance Survey 1:1250 mapping with permission of the Controller of Her Majesty's Stationery Office © Crown Copyright. Licence No. 100019134 2008. Unauthorised reproduction infringes Crown Copyright and may lead to prosecution or civil proceedings.

AREA CODE:I 123

I 123

SHEET REVISION NUMBER - 1

SHEET ACTIVE FROM - 26th May 2008

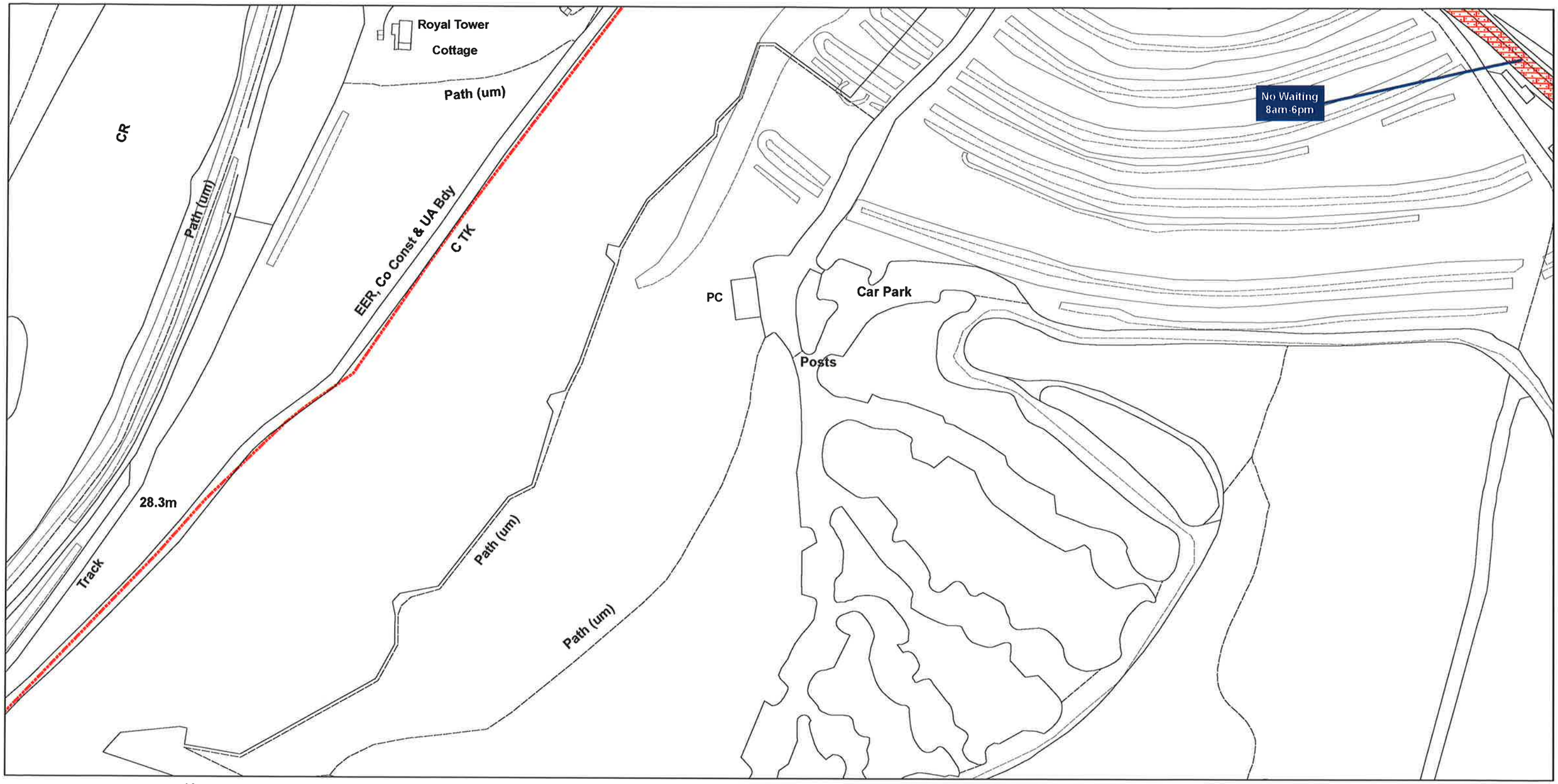

SCALE - 1:1250

N

Gloucestershire County Council (The District of Forest of Dean) (Prohibition and Restriction of Waiting and Loading and Parking Places) (Consolidation) Order 2008

Gloucestershire COUNTY COUNCIL

for Director of Law and Administration

Gloucestershire County Council
Environment Directorate
Shire Hall
Bearland
Gloucester
GL1 2TH

Produced from Ordnance Survey 1:1250 mapping with permission of the Controller of Her Majesty's Stationery Office © Crown Copyright. Licence No. 100019134 2008. Unauthorised reproduction infringes Crown Copyright and may lead to prosecution or civil proceedings.

AREA CODE:J 123

J 123

SHEET REVISION NUMBER - 1

SHEET ACTIVE FROM - 26th May 2008

SCALE - 1:1250

Gloucestershire County Council (The District of Forest of Dean) (Prohibition and Restriction of Waiting and Loading and Parking Places) (Consolidation) Order 2008

Gloucestershire COUNTY COUNCIL

for Director of Law and Administration

Gloucestershire County Council
Environment Directorate
Shire Hall
Bearland
Gloucester
GL1 2TH

Produced from Ordnance Survey 1:1250 mapping with permission of the Controller of Her Majesty's Stationery Office © Crown Copyright. Licence No. 100019134 2008. Unauthorised reproduction infringes Crown Copyright and may lead to prosecution or civil proceedings.

AREA CODE:J 124

J 124

SHEET REVISION NUMBER - 1

SHEET ACTIVE FROM - 26th May 2008

SCALE - 1:1250

N

Gloucestershire County Council (The District of Forest of Dean) (Prohibition and Restriction of Waiting and Loading and Parking Places) (Consolidation) Order 2008

Gloucestershire COUNTY COUNCIL

for Director of Law and Administration

Gloucestershire County Council
Environment Directorate
Shire Hall
Bearland
Gloucester
GL1 2TH

Produced from Ordnance Survey 1:1250 mapping with permission of the Controller of Her Majesty's Stationery Office © Crown Copyright. Licence No. 100019134 2008. Unauthorised reproduction infringes Crown Copyright and may lead to prosecution or civil proceedings.

AREA CODE:K 137

K 137

SHEET REVISION NUMBER - 1

SHEET ACTIVE FROM - 26th May 2008

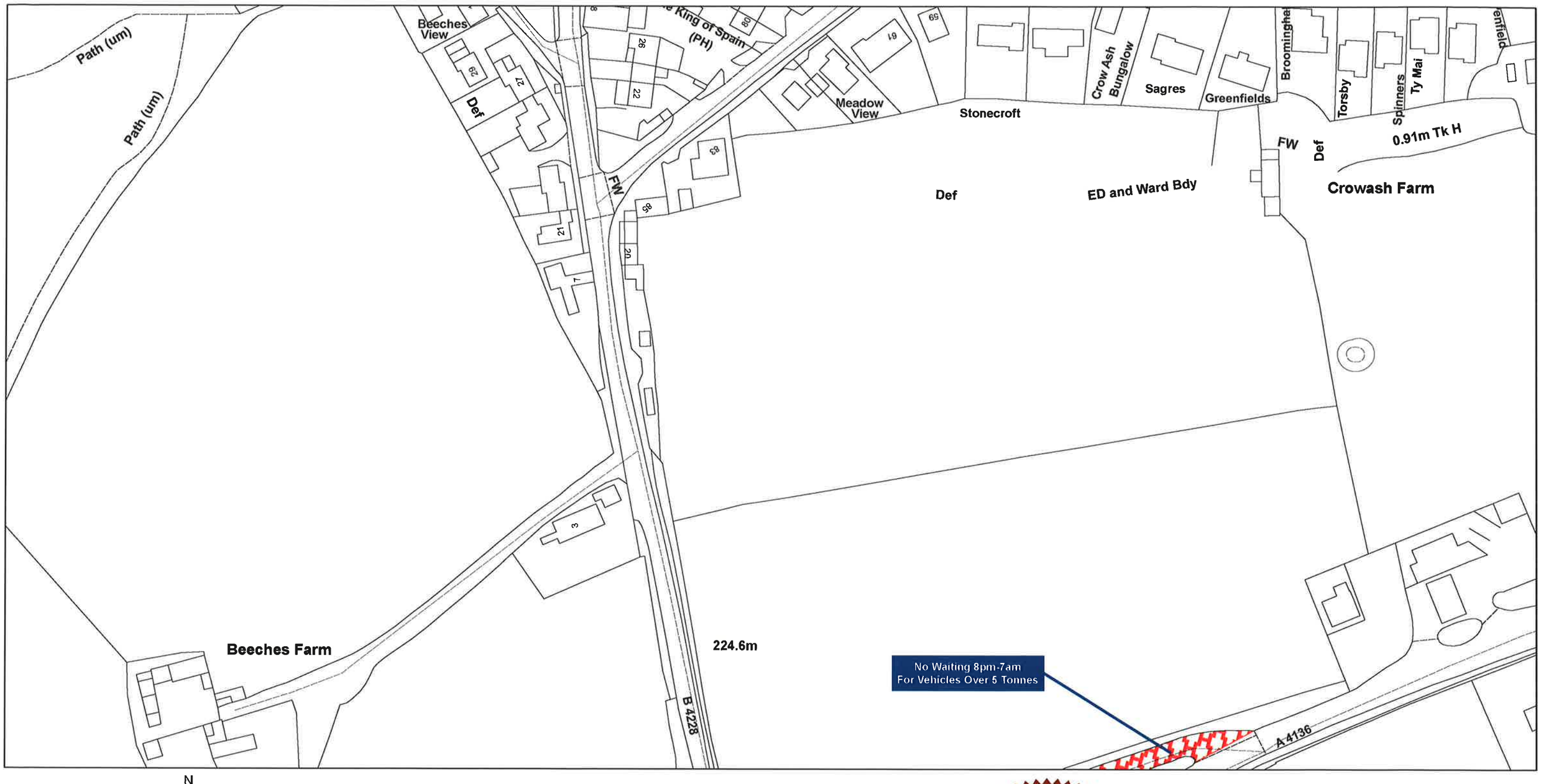

SCALE - 1:1250

Gloucestershire County Council (The District of Forest of Dean) (Prohibition and Restriction of Waiting and Loading and Parking Places) (Consolidation) Order 2008

Gloucestershire COUNTY COUNCIL

for Director of Law and Administration

Gloucestershire County Council
Environment Directorate
Shire Hall
Bearland
Gloucester
GL1 2TH

Produced from Ordnance Survey 1:1250 mapping with permission of the Controller of Her Majesty's Stationery Office © Crown Copyright. Licence No. 100019134 2008. Unauthorised reproduction infringes Crown Copyright and may lead to prosecution or civil proceedings.

AREA CODE:K 138

K 138

SHEET REVISION NUMBER - 1

SHEET ACTIVE FROM - 26th May 2008

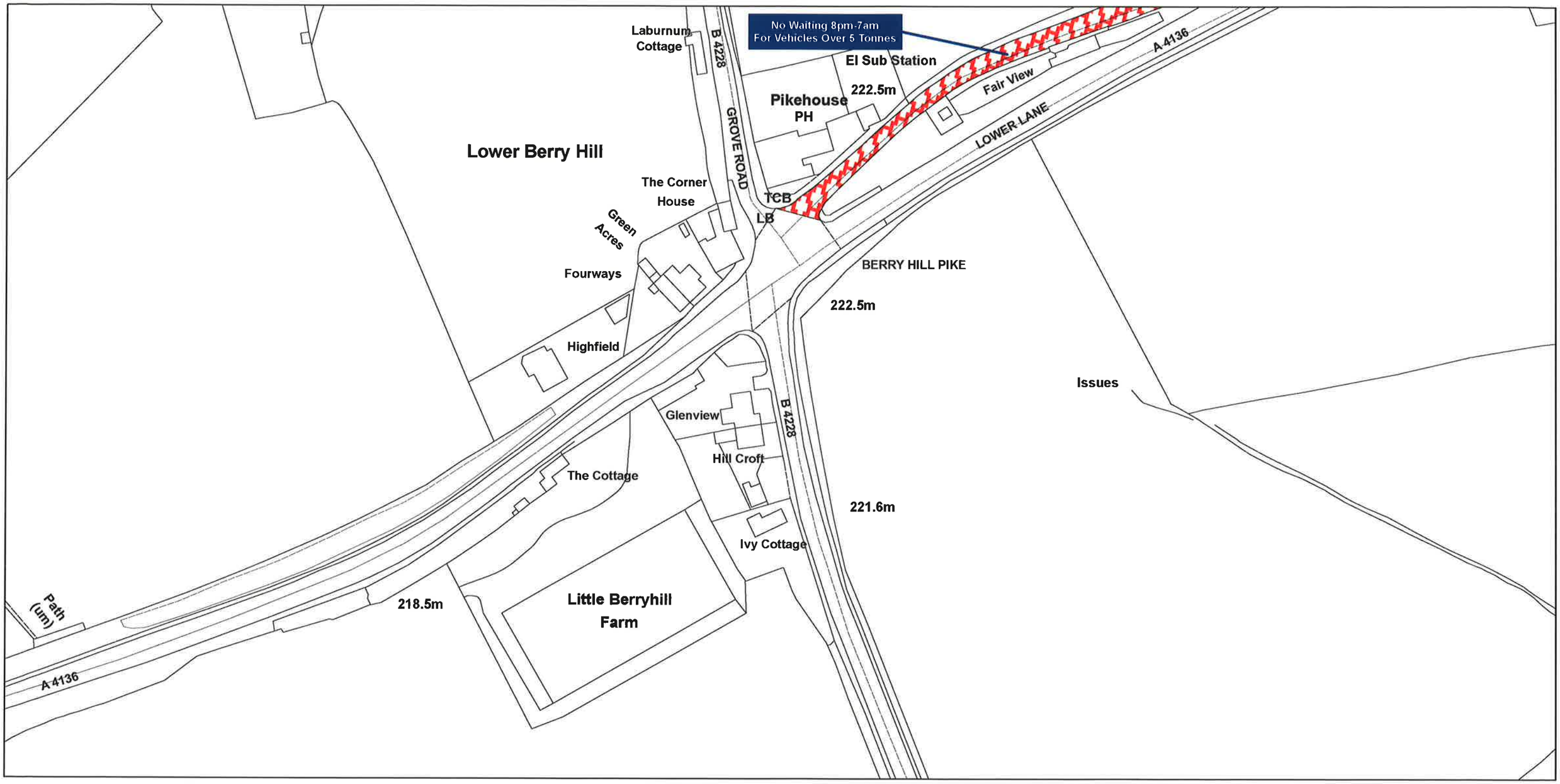

SCALE - 1:1250

N

Gloucestershire County Council (The District of Forest of Dean) (Prohibition and Restriction of Waiting and Loading and Parking Places) (Consolidation) Order 2008

Gloucestershire COUNTY COUNCIL

for Director of Law and Administration

Gloucestershire County Council
Environment Directorate
Shire Hall
Bearland
Gloucester
GL1 2TH

Produced from Ordnance Survey 1:1250 mapping with permission of the Controller of Her Majesty's Stationery Office © Crown Copyright. Licence No. 100019134 2008. Unauthorised reproduction infringes Crown Copyright and may lead to prosecution or civil proceedings.

AREA CODE:K 140

K 140

SHEET REVISION NUMBER - 1

SHEET ACTIVE FROM - 26th May 2008

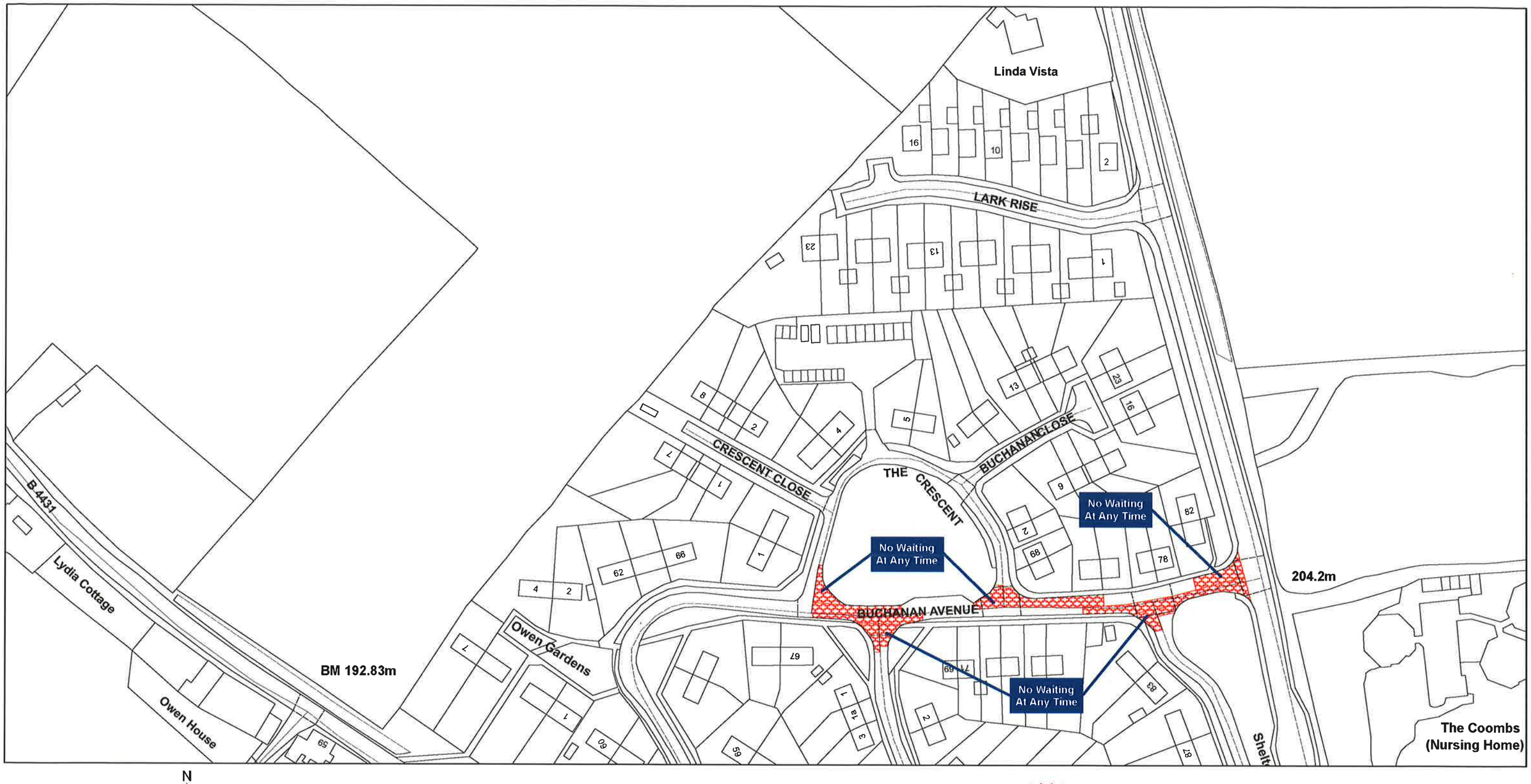

N

SCALE - 1:1250

Gloucestershire County Council (The District of Forest of Dean) (Prohibition and Restriction of Waiting and Loading and Parking Places) (Consolidation) Order 2008

Gloucestershire COUNTY COUNCIL

for Director of Law and Administration

Gloucestershire County Council
Environment Directorate
Shire Hall
Bearland
Gloucester
GL1 2TH

Produced from Ordnance Survey 1:1250 mapping with permission of the Controller of Her Majesty's Stationery Office © Crown Copyright. Licence No. 100019134 2008. Unauthorised reproduction infringes Crown Copyright and may lead to prosecution or civil proceedings.

AREA CODE:K 141

K 141

SHEET REVISION NUMBER - 1

SHEET ACTIVE FROM - 26th May 2008

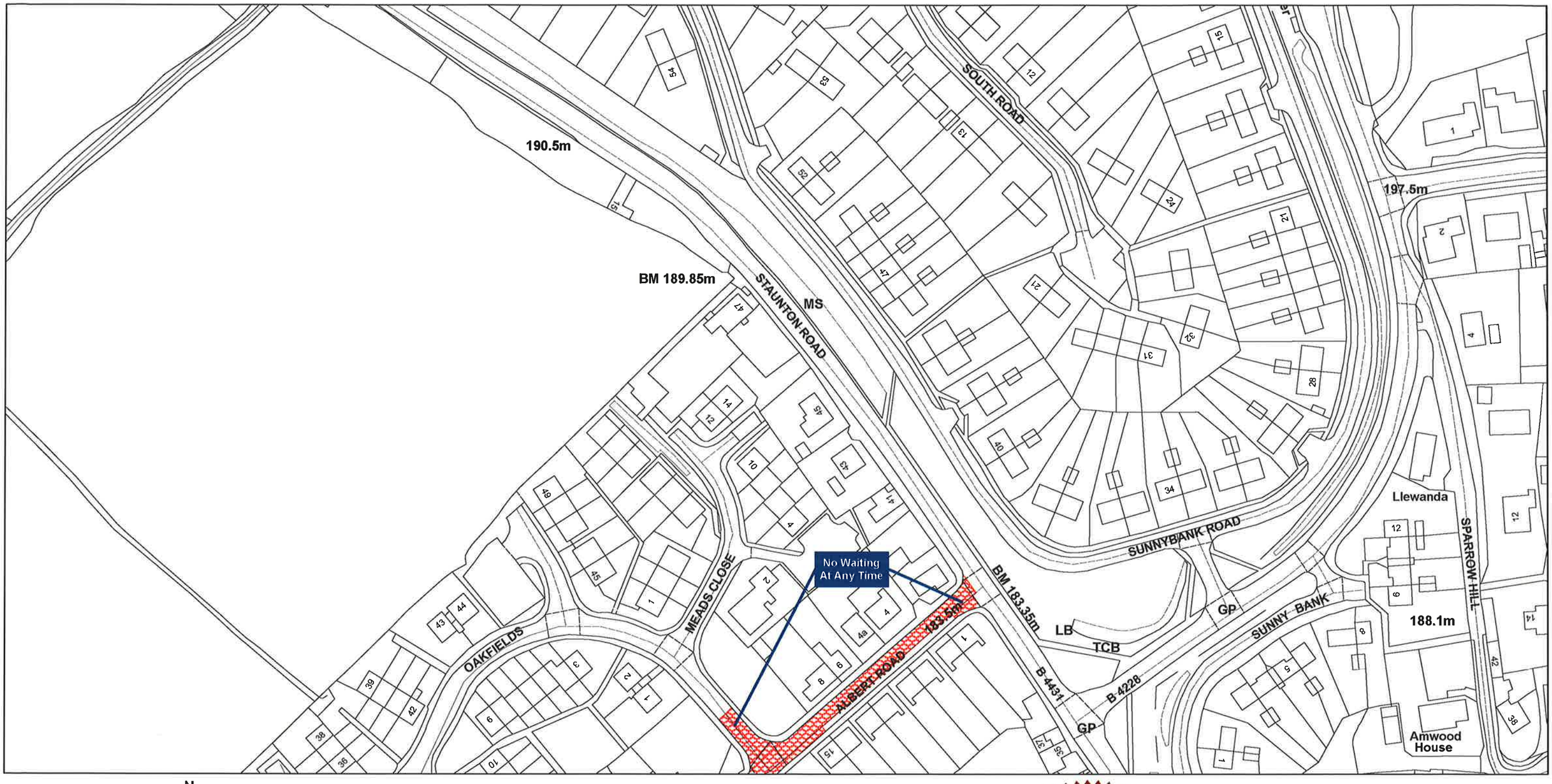

N

SCALE - 1:1250

Gloucestershire County Council (The District of Forest of Dean)
(Prohibition and Restriction of Waiting and Loading and
Parking Places) (Consolidation) Order 2008

Gloucestershire
COUNTY COUNCIL

Director of
Law and Administration

Gloucestershire County Council
Environment Directorate
Shire Hall
Bearland
Gloucester
GL1 2TH

Produced from Ordnance Survey 1:1250 mapping with permission of the Controller of Her Majesty's Stationery Office © Crown Copyright. Licence No. 100019134 2008. Unauthorised reproduction infringes Crown Copyright and may lead to prosecution or civil proceedings.

AREA CODE: K 142

K 142

SHEET REVISION NUMBER - 3

SHEET ACTIVE FROM - 25th November 2015

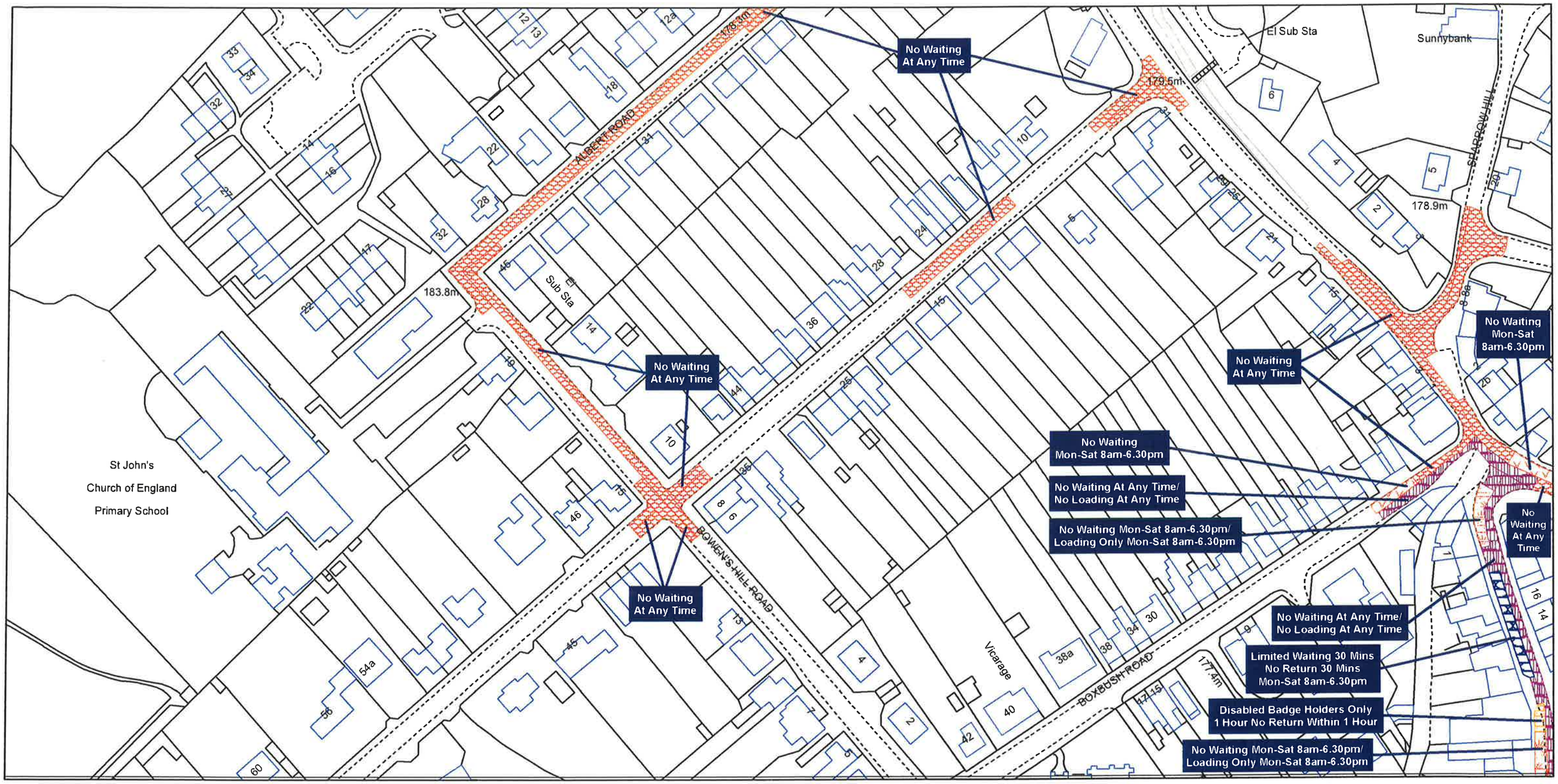

SCALE - 1:1250

N

Gloucestershire County Council (The District of Forest of Dean) (Prohibition and Restriction of Waiting and Loading and Parking Places) Amendment (Consolidation) Order 2008

Gloucestershire COUNTY COUNCIL

Head of Legal Services

Ref:- 60145

Gloucestershire County Council
Shire Hall
Bearland
Gloucester
GL1 2TH

© Crown Copyright and database rights 2013, Ordnance Survey 100019134

You are not permitted to copy, sub-license, distribute or sell any of this data to third parties in any form

48752

AREA CODE: K 143

K 143

SHEET REVISION NUMBER - 2

SHEET ACTIVE FROM - 12th January 2012

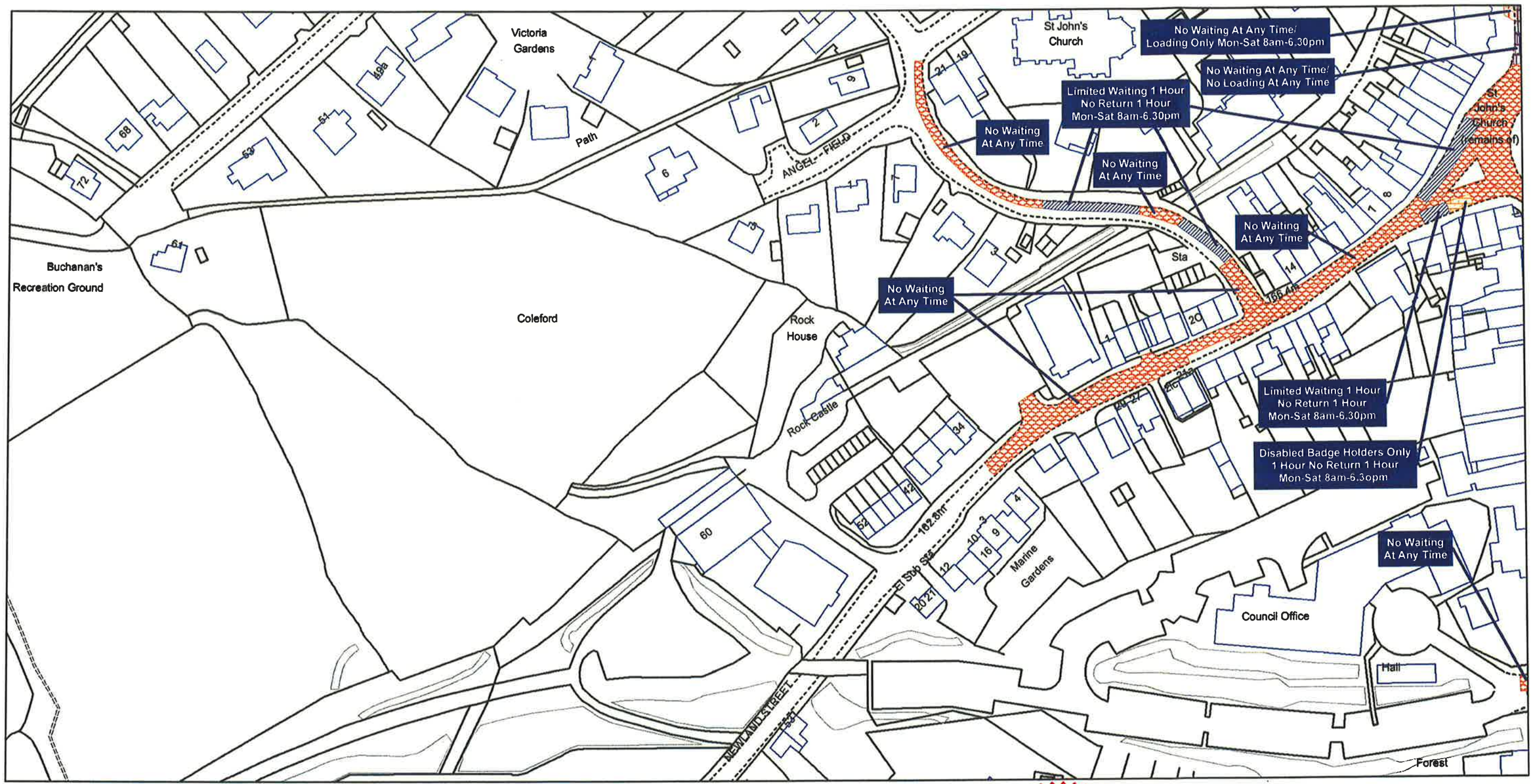

N

SCALE - 1:1250

Gloucestershire County Council (The District of Forest of Dean) (Prohibition and Restriction of Waiting and Loading and Parking Places) Amendment (Consolidation) Order 2008

JKS/48752

Gloucestershire COUNTY COUNCIL

C.A.L. Wray

for Director of Law and Administration

7795

Gloucestershire County Council
Environment Directorate
Shire Hall
Bearland
Gloucester
GL1 2TH

Produced from Ordnance Survey 1:1250 mapping with permission of the Controller of Her Majesty's Stationery Office "© Crown Copyright and database right 2011. Ordnance Survey 100019134. Unauthorised reproduction infringes Crown Copyright and may lead to prosecution or civil proceedings.

AREA CODE: L 135

L 135

SHEET REVISION NUMBER - 1

SHEET ACTIVE FROM - 24th June 2015

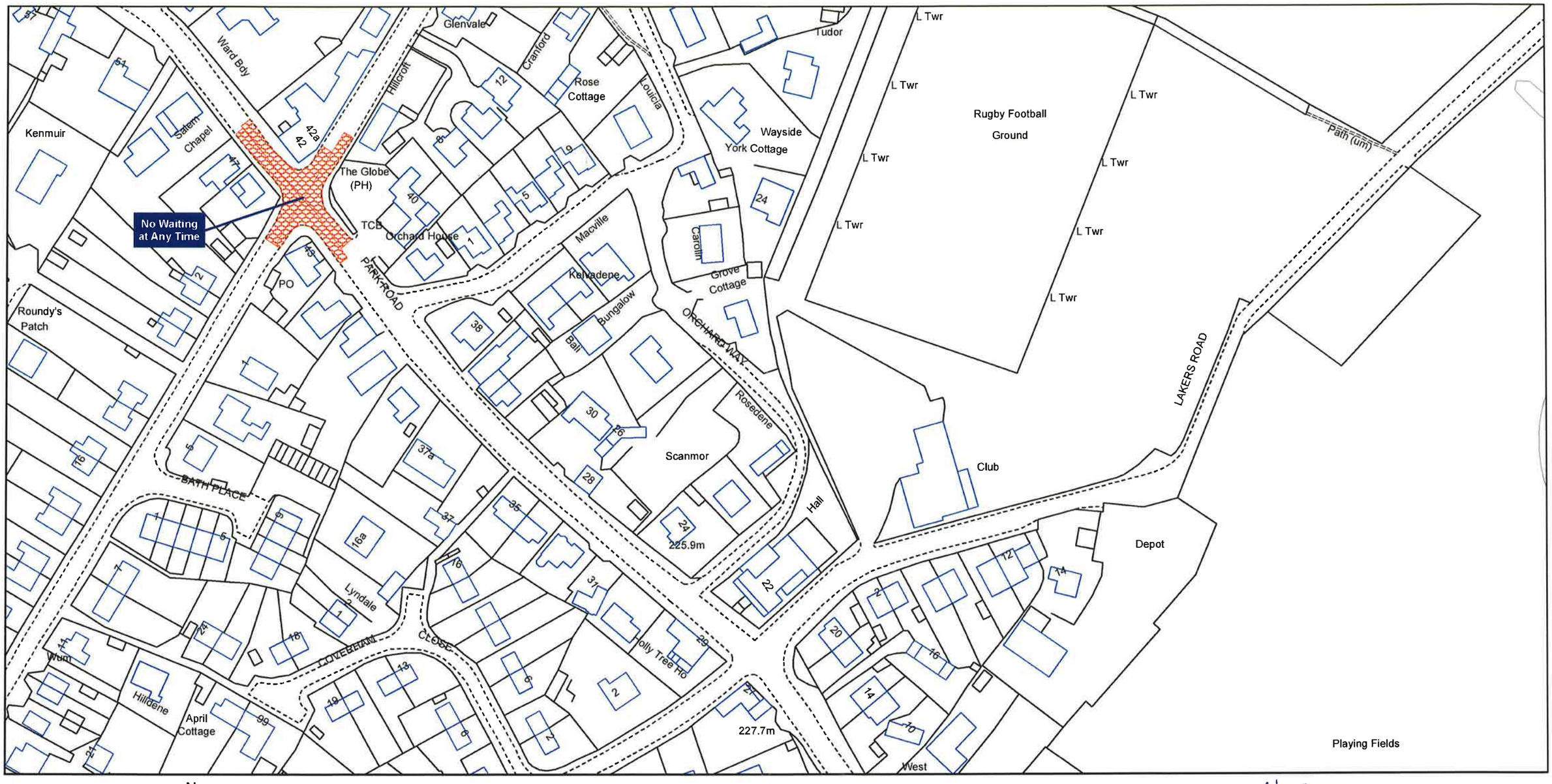

N

SCALE - 1:1250

Gloucestershire County Council (The District of Forest of Dean) (Prohibition and Restriction of Waiting and Loading and Parking Places) Amendment (Consolidation) Order 2008

Gloucestershire County Council

Ref:- 54069

Gloucestershire County Council
Shire Hall
Bearland
Gloucester
GL1 2TH

© Crown Copyright and database rights 2013, Ordnance Survey 100019134

You are not permitted to copy, sub-license, distribute or sell any of this data to third parties in any form

4283

AREA CODE:L 136

L 136

SHEET REVISION NUMBER - 1

SHEET ACTIVE FROM - 26th May 2008

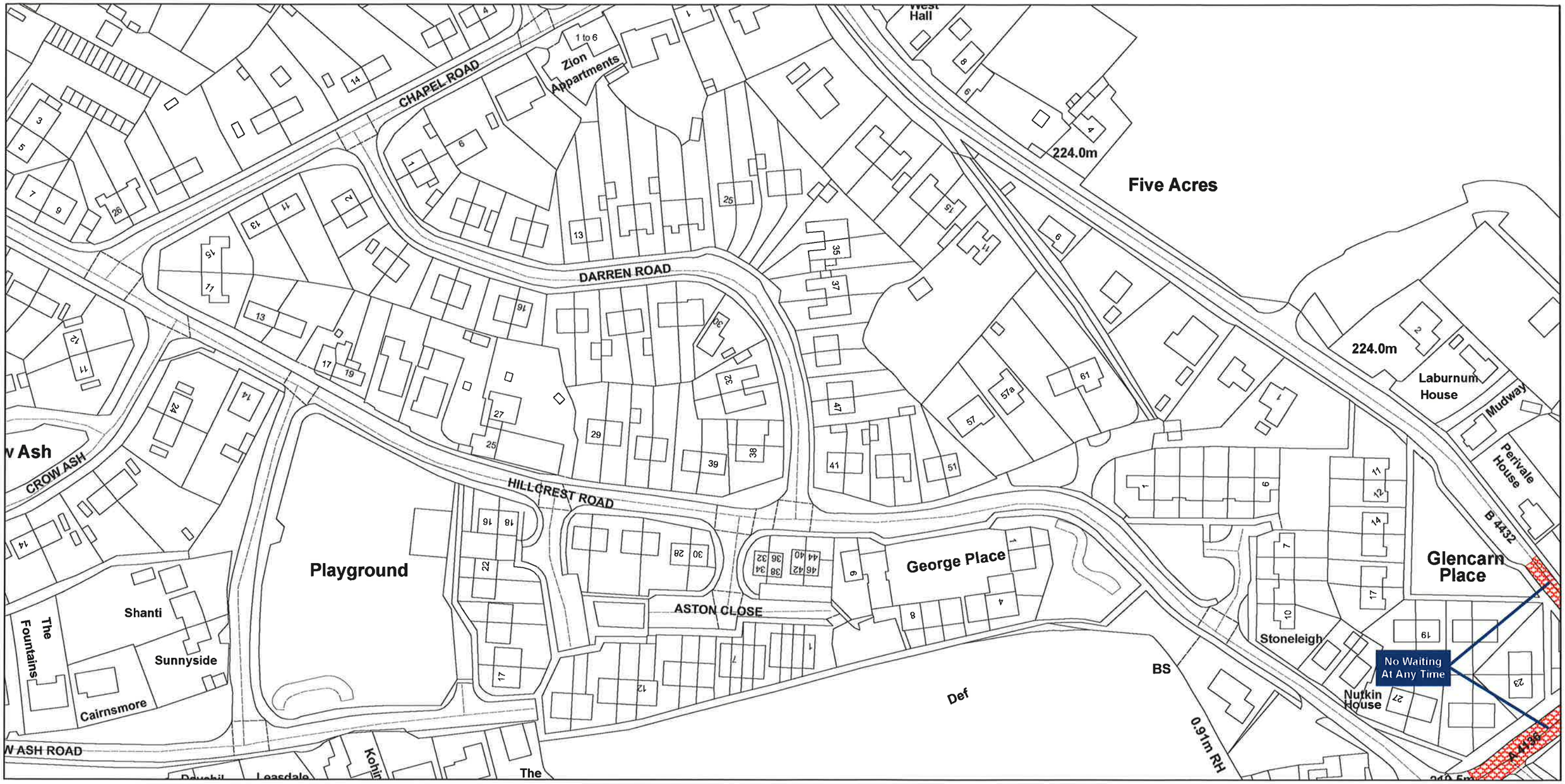

SCALE - 1:1250

N

Gloucestershire County Council (The District of Forest of Dean) (Prohibition and Restriction of Waiting and Loading and Parking Places) (Consolidation) Order 2008

Gloucestershire COUNTY COUNCIL

for Director of Law and Administration

Gloucestershire County Council
Environment Directorate
Shire Hall
Bearland
Gloucester
GL1 2TH

Produced from Ordnance Survey 1:1250 mapping with permission of the Controller of Her Majesty's Stationery Office © Crown Copyright. Licence No. 100019134 2008. Unauthorised reproduction infringes Crown Copyright and may lead to prosecution or civil proceedings.

AREA CODE:L 137

L 137

SHEET REVISION NUMBER - 1

SHEET ACTIVE FROM - 26th May 2008

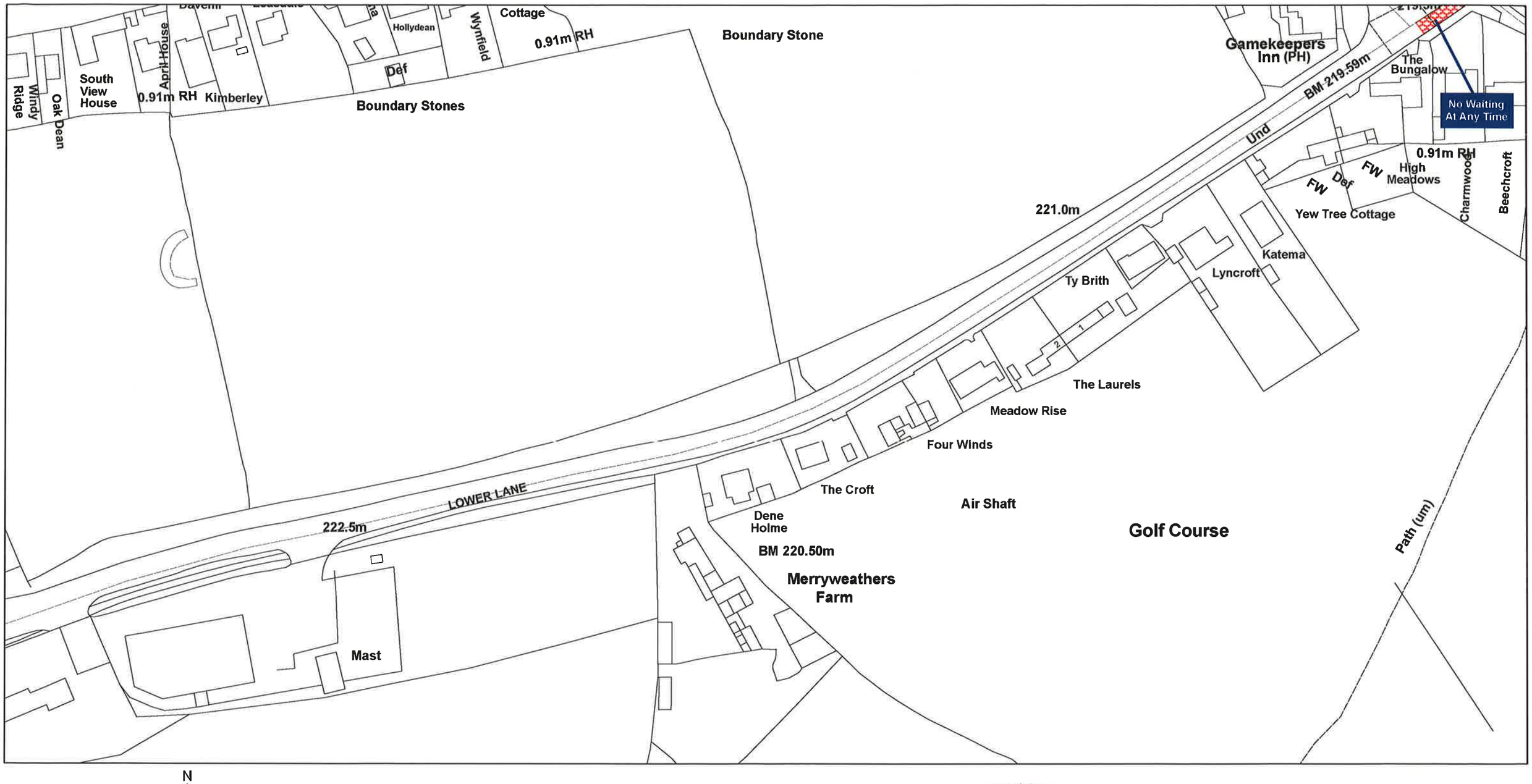

SCALE - 1:1250

N

Gloucestershire County Council (The District of Forest of Dean) (Prohibition and Restriction of Waiting and Loading and Parking Places) (Consolidation) Order 2008

Gloucestershire COUNTY COUNCIL

for Director of Law and Administration

Gloucestershire County Council
Environment Directorate
Shire Hall
Bearland
Gloucester
GL1 2TH

Produced from Ordnance Survey 1:1250 mapping with permission of the Controller of Her Majesty's Stationery Office © Crown Copyright. Licence No. 100019134 2008. Unauthorised reproduction infringes Crown Copyright and may lead to prosecution or civil proceedings.

AREA CODE:L 142

L 142

SHEET REVISION NUMBER - 1

SHEET ACTIVE FROM - 26th May 2008

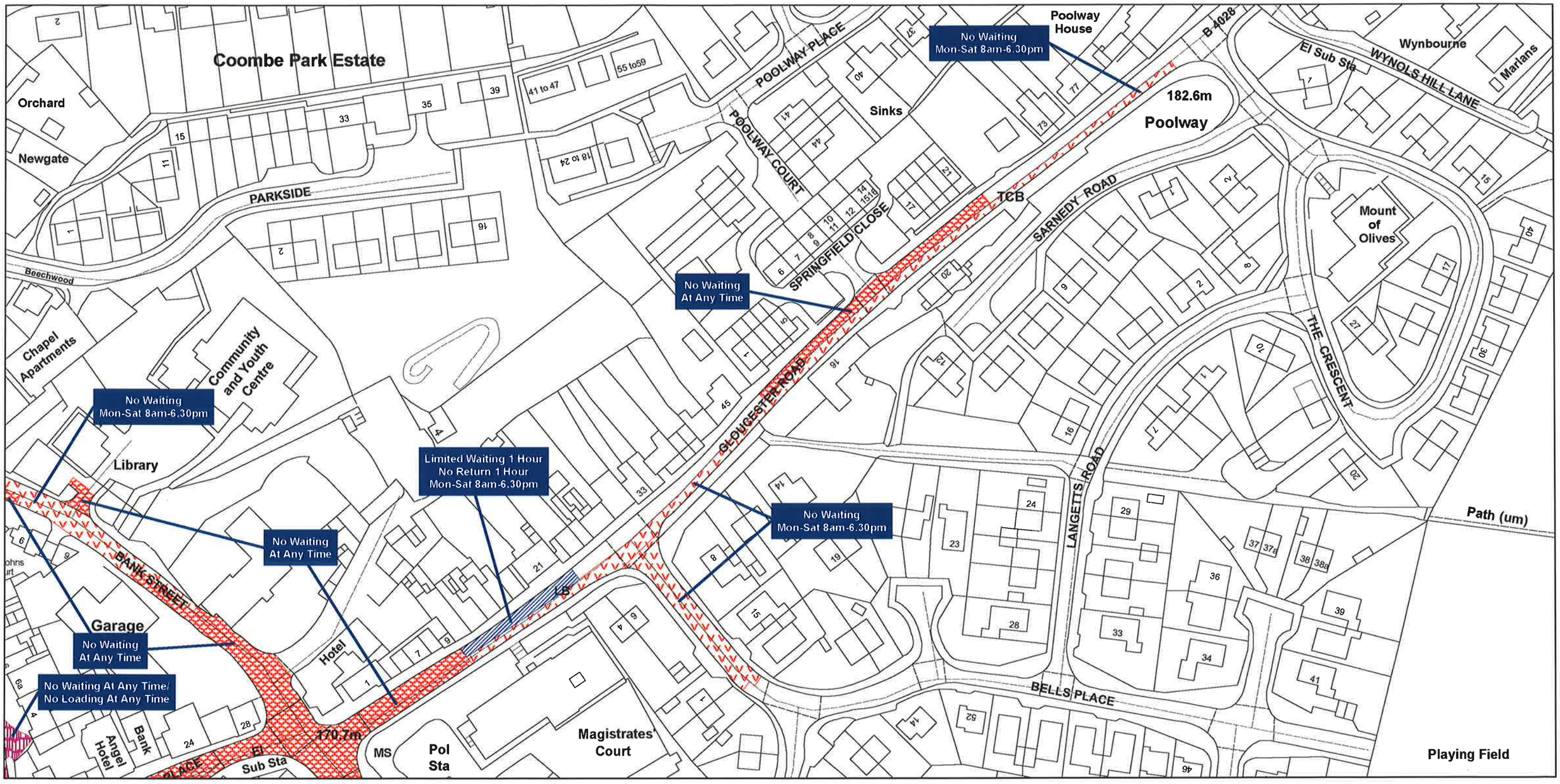

SCALE - 1:1250

N

Gloucestershire County Council (The District of Forest of Dean)
(Prohibition and Restriction of Waiting and Loading and
Parking Places) (Consolidation) Order 2008

Gloucestershire
COUNTY COUNCIL

Director of Law and Administration

Gloucestershire County Council
Environment Directorate
Shire Hall
Bearland
Gloucester
GL1 2TH

Produced from Ordnance Survey 1:1250 mapping with permission of the Controller of Her Majesty's Stationery Office © Crown Copyright. Licence No. 100019134 2008. Unauthorised reproduction infringes Crown Copyright and may lead to prosecution or civil proceedings.

AREA CODE: L 143

L 143

SHEET REVISION NUMBER - 2

SHEET ACTIVE FROM - 25th November 2015

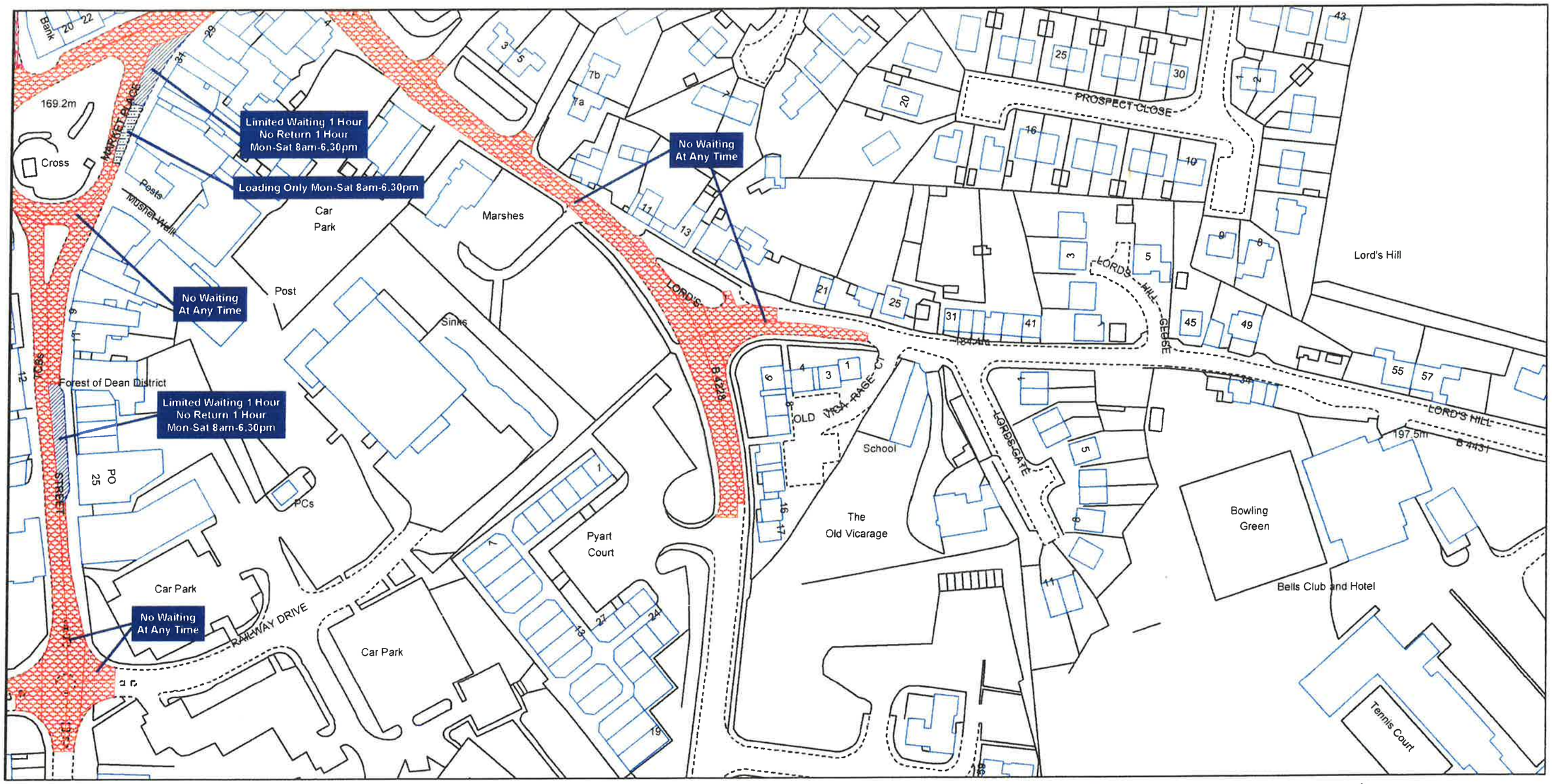

SCALE - 1:1250

N

Gloucestershire County Council (The District of Forest of Dean) (Prohibition and Restriction of Waiting and Loading and Parking Places) Amendment (Consolidation) Order 2008

Gloucestershire
COUNTY COUNCIL

for Head of
Legal Services

Ref:- 60145

Gloucestershire County Council
Shire Hall
Bearland
Gloucester
GL1 2TH

© Crown Copyright and database rights 2013. Ordnance Survey 100019134

You are not permitted to copy, sub-license, distribute or sell any of this data to third parties in any form

AREA CODE:L 144

L 144

SHEET REVISION NUMBER - 1

SHEET ACTIVE FROM - 26th May 2008

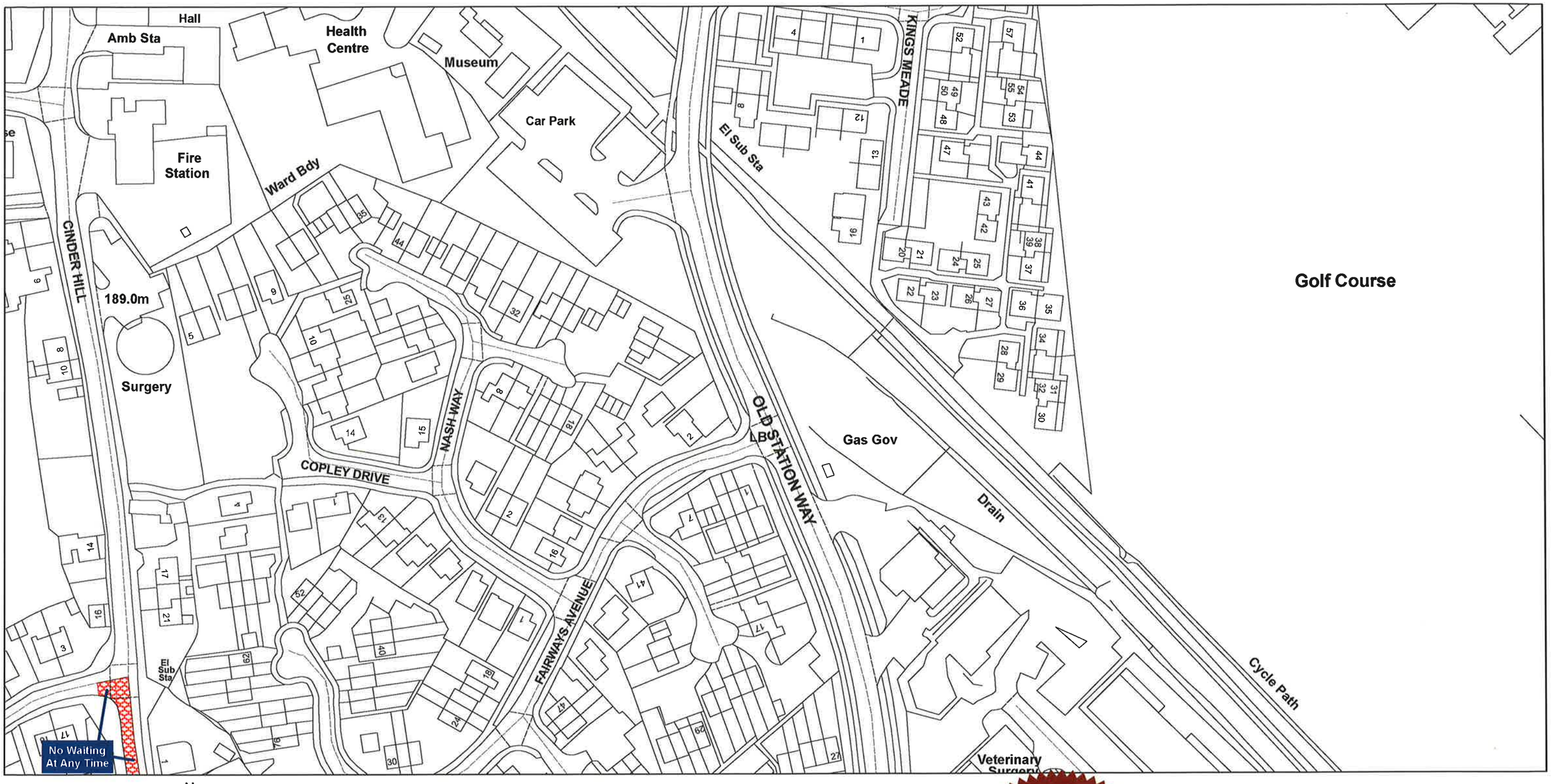

SCALE - 1:1250

N

Gloucestershire County Council (The District of Forest of Dean) (Prohibition and Restriction of Waiting and Loading and Parking Places) (Consolidation) Order 2008

Gloucestershire COUNTY COUNCIL

for Director of Law and Administration

Gloucestershire County Council
Environment Directorate
Shire Hall
Bearland
Gloucester
GL1 2TH

Produced from Ordnance Survey 1:1250 mapping with permission of the Controller of Her Majesty's Stationery Office © Crown Copyright. Licence No. 100019134 2008. Unauthorised reproduction infringes Crown Copyright and may lead to prosecution or civil proceedings.

AREA CODE:L 145

L 145

SHEET REVISION NUMBER - 1

SHEET ACTIVE FROM - 26th May 2008

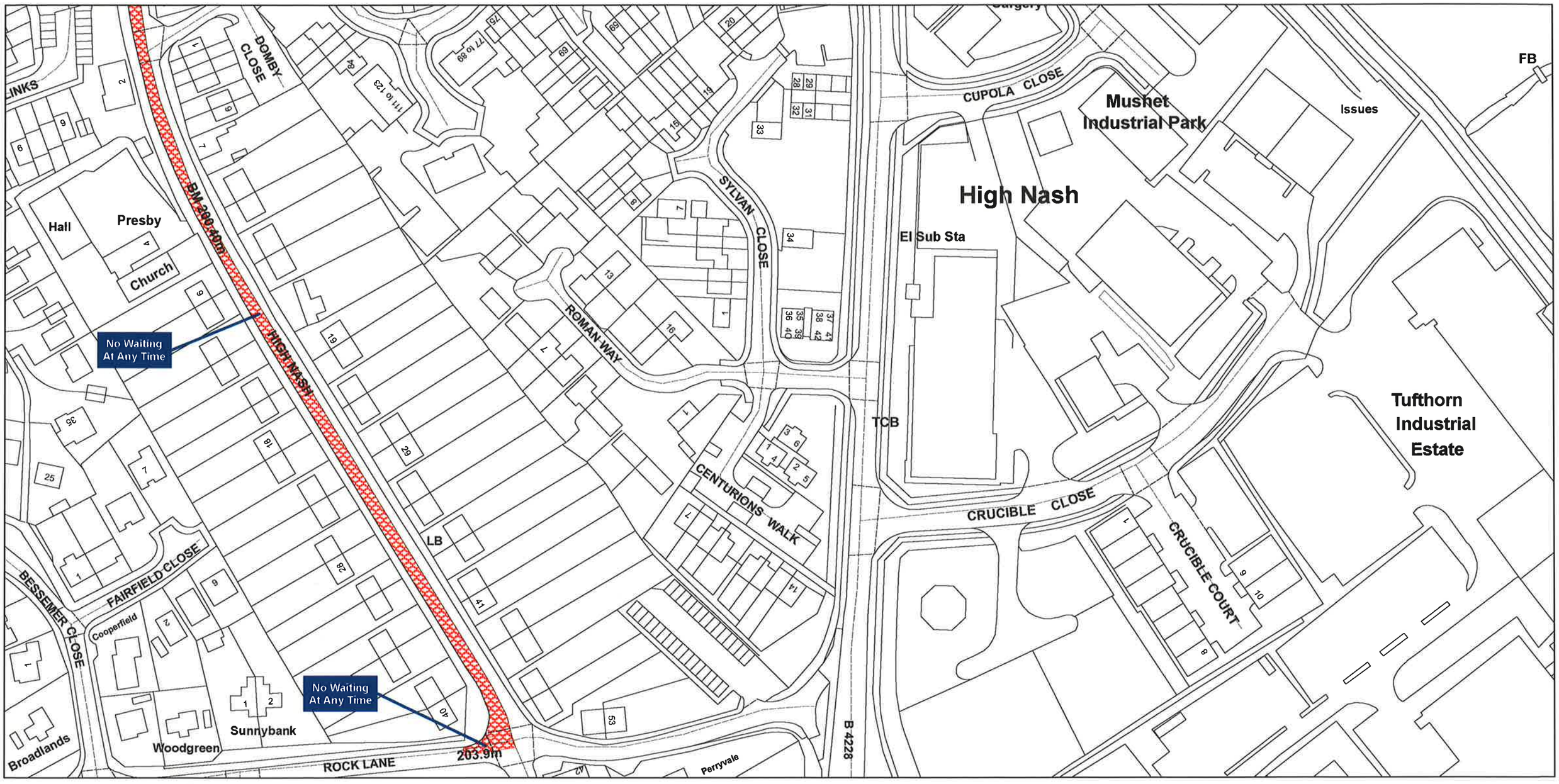

SCALE - 1:1250

N

Gloucestershire County Council (The District of Forest of Dean) (Prohibition and Restriction of Waiting and Loading and Parking Places) (Consolidation) Order 2008

Gloucestershire COUNTY COUNCIL

Director of Law and Administration

Gloucestershire County Council
Environment Directorate
Shire Hall
Bearland
Gloucester
GL1 2TH

Produced from Ordnance Survey 1:1250 mapping with permission of the Controller of Her Majesty's Stationery Office © Crown Copyright. Licence No. 100019134 2008. Unauthorised reproduction infringes Crown Copyright and may lead to prosecution or civil proceedings.

AREA CODE:L 146

L 146

SHEET REVISION NUMBER - 1

SHEET ACTIVE FROM - 26th May 2008

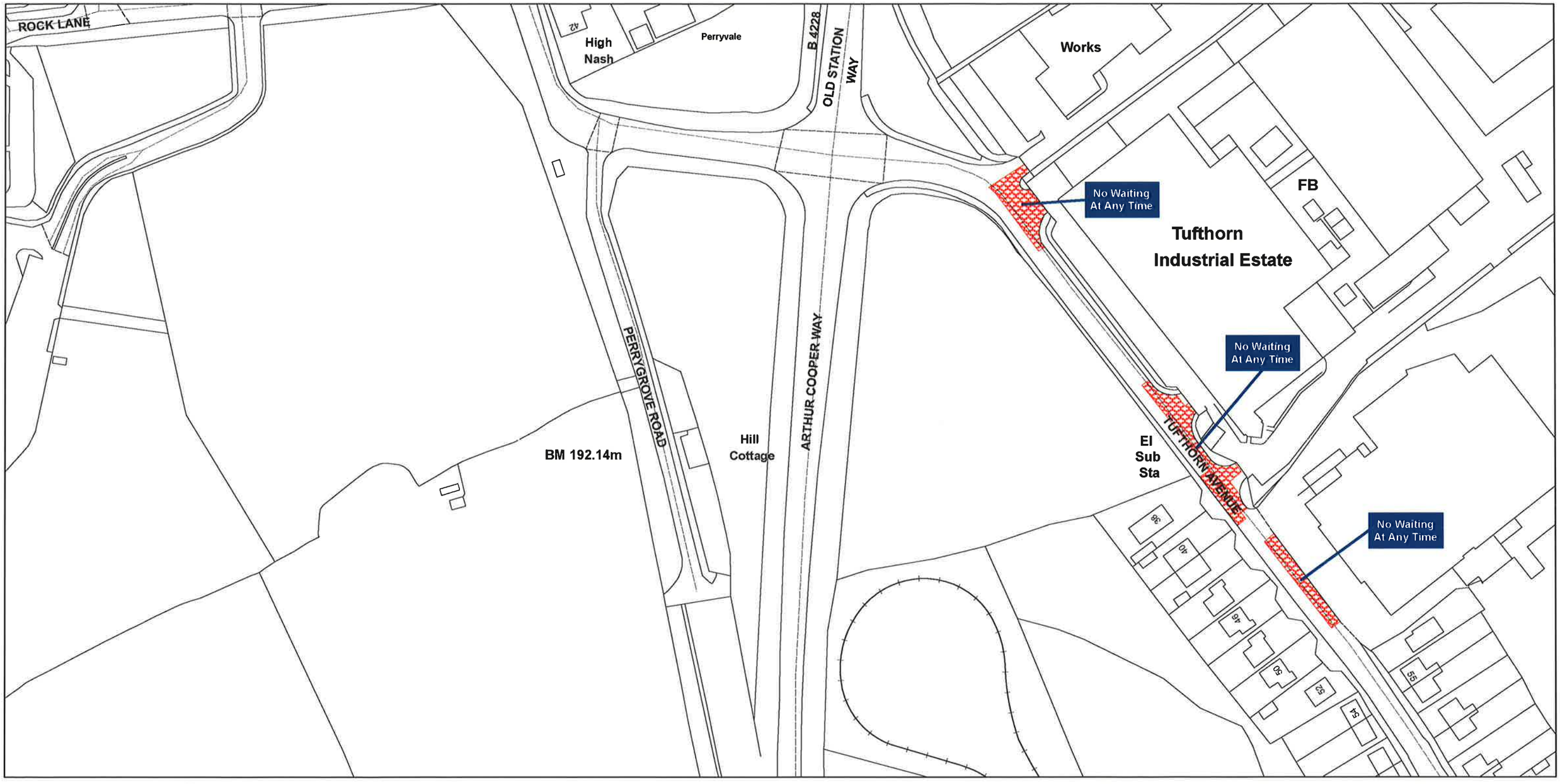

SCALE - 1:1250

N

Gloucestershire County Council (The District of Forest of Dean) (Prohibition and Restriction of Waiting and Loading and Parking Places) (Consolidation) Order 2008

Gloucestershire COUNTY COUNCIL

Director of Law and Administration

Gloucestershire County Council
Environment Directorate
Shire Hall
Bearland
Gloucester
GL1 2TH

Produced from Ordnance Survey 1:1250 mapping with permission of the Controller of Her Majesty's Stationery Office © Crown Copyright. Licence No. 100019134 2008. Unauthorised reproduction infringes Crown Copyright and may lead to prosecution or civil proceedings.

AREA CODE:L 147

L 147

SHEET REVISION NUMBER - 1

SHEET ACTIVE FROM - 26th May 2008

SCALE - 1:1250

N

Gloucestershire County Council (The District of Forest of Dean) (Prohibition and Restriction of Waiting and Loading and Parking Places) (Consolidation) Order 2008

Gloucestershire
COUNTY COUNCIL

Director of
Law and Administration

Gloucestershire County Council
Environment Directorate
Shire Hall
Bearland
Gloucester
GL1 2TH

Produced from Ordnance Survey 1:1250 mapping with permission of the Controller of Her Majesty's Stationery Office © Crown Copyright. Licence No. 100019134 2008. Unauthorised reproduction infringes Crown Copyright and may lead to prosecution or civil proceedings.

AREA CODE:M 136

M 136

SHEET REVISION NUMBER - 1

SHEET ACTIVE FROM - 26th May 2008

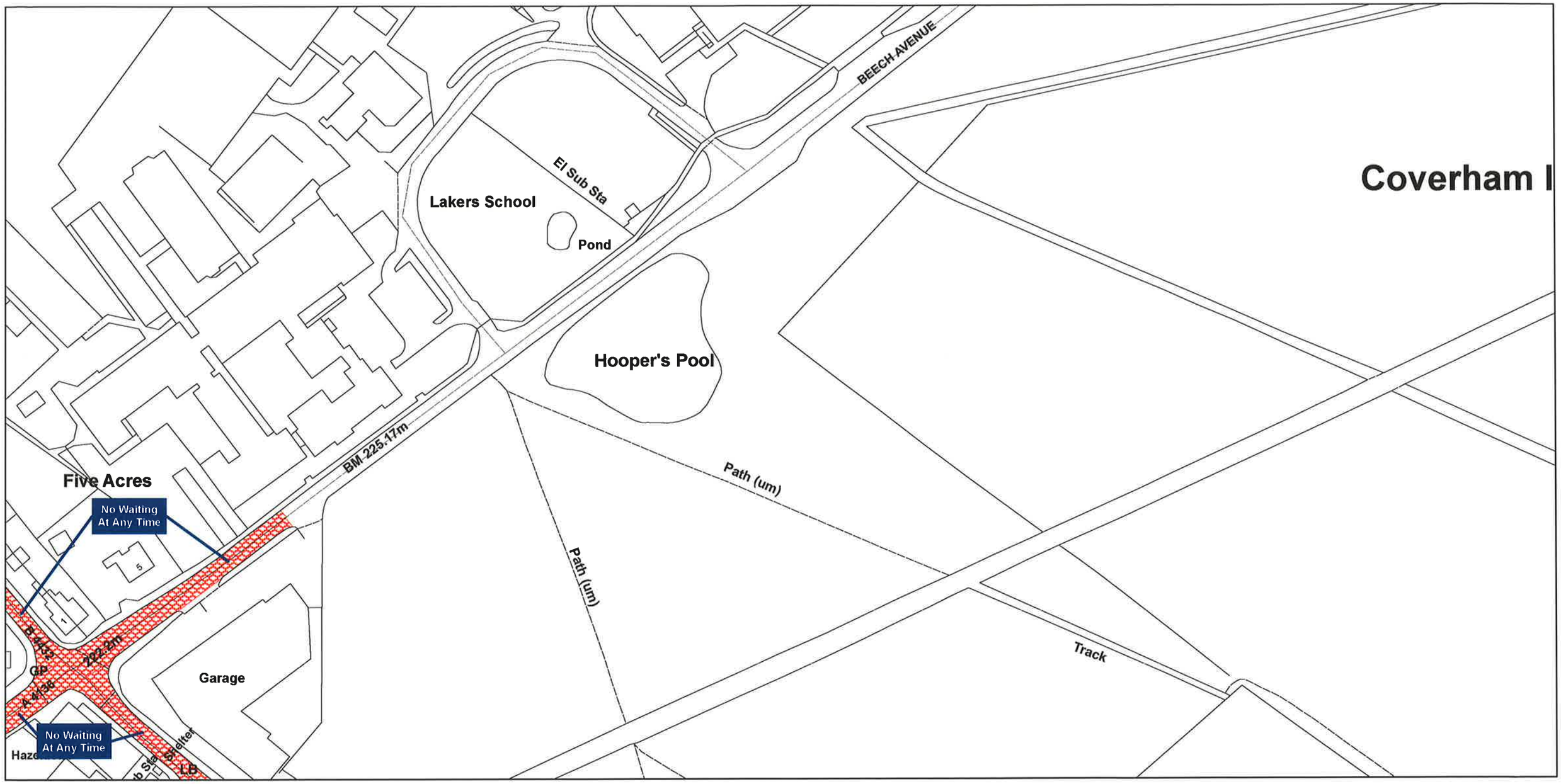

N

SCALE - 1:1250

Gloucestershire County Council (The District of Forest of Dean) (Prohibition and Restriction of Waiting and Loading and Parking Places) (Consolidation) Order 2008

Gloucestershire COUNTY COUNCIL

for Director of Law and Administration

Gloucestershire County Council
Environment Directorate
Shire Hall
Bearland
Gloucester
GL1 2TH

Produced from Ordnance Survey 1:1250 mapping with permission of the Controller of Her Majesty's Stationery Office © Crown Copyright. Licence No. 100019134 2008. Unauthorised reproduction infringes Crown Copyright and may lead to prosecution or civil proceedings.

AREA CODE:M 137

M 137

SHEET REVISION NUMBER - 1

SHEET ACTIVE FROM - 26th May 2008

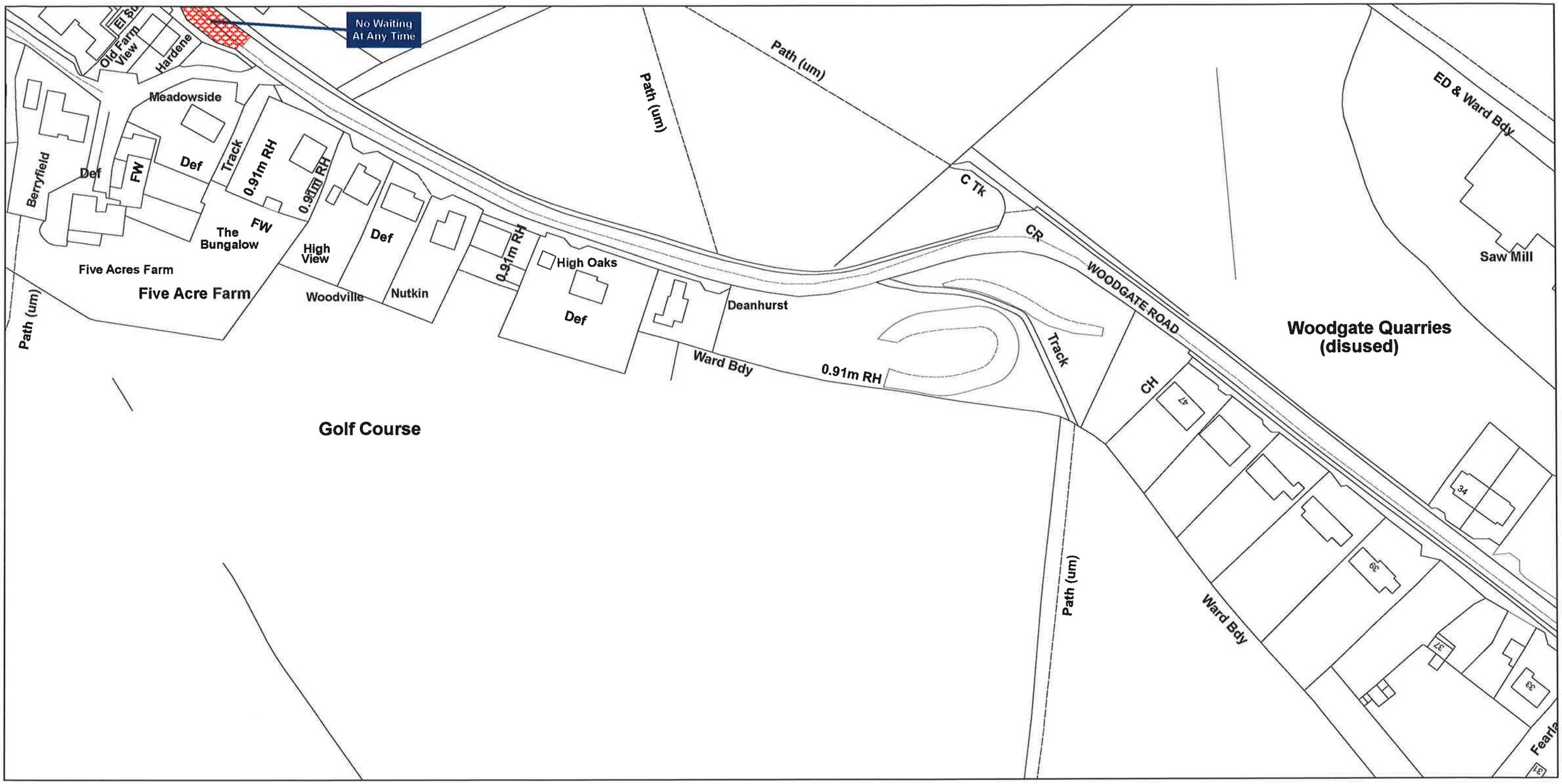

N

SCALE - 1:1250

Gloucestershire County Council (The District of Forest of Dean) (Prohibition and Restriction of Waiting and Loading and Parking Places) (Consolidation) Order 2008

Gloucestershire COUNTY COUNCIL

Director of Law and Administration

Gloucestershire County Council
Environment Directorate
Shire Hall
Bearland
Gloucester
GL1 2TH

Produced from Ordnance Survey 1:1250 mapping with permission of the Controller of Her Majesty's Stationery Office © Crown Copyright. Licence No. 100019134 2008. Unauthorised reproduction infringes Crown Copyright and may lead to prosecution or civil proceedings.

AREA CODE:M 147

M 147

SHEET REVISION NUMBER - 1

SHEET ACTIVE FROM - 26th May 2008

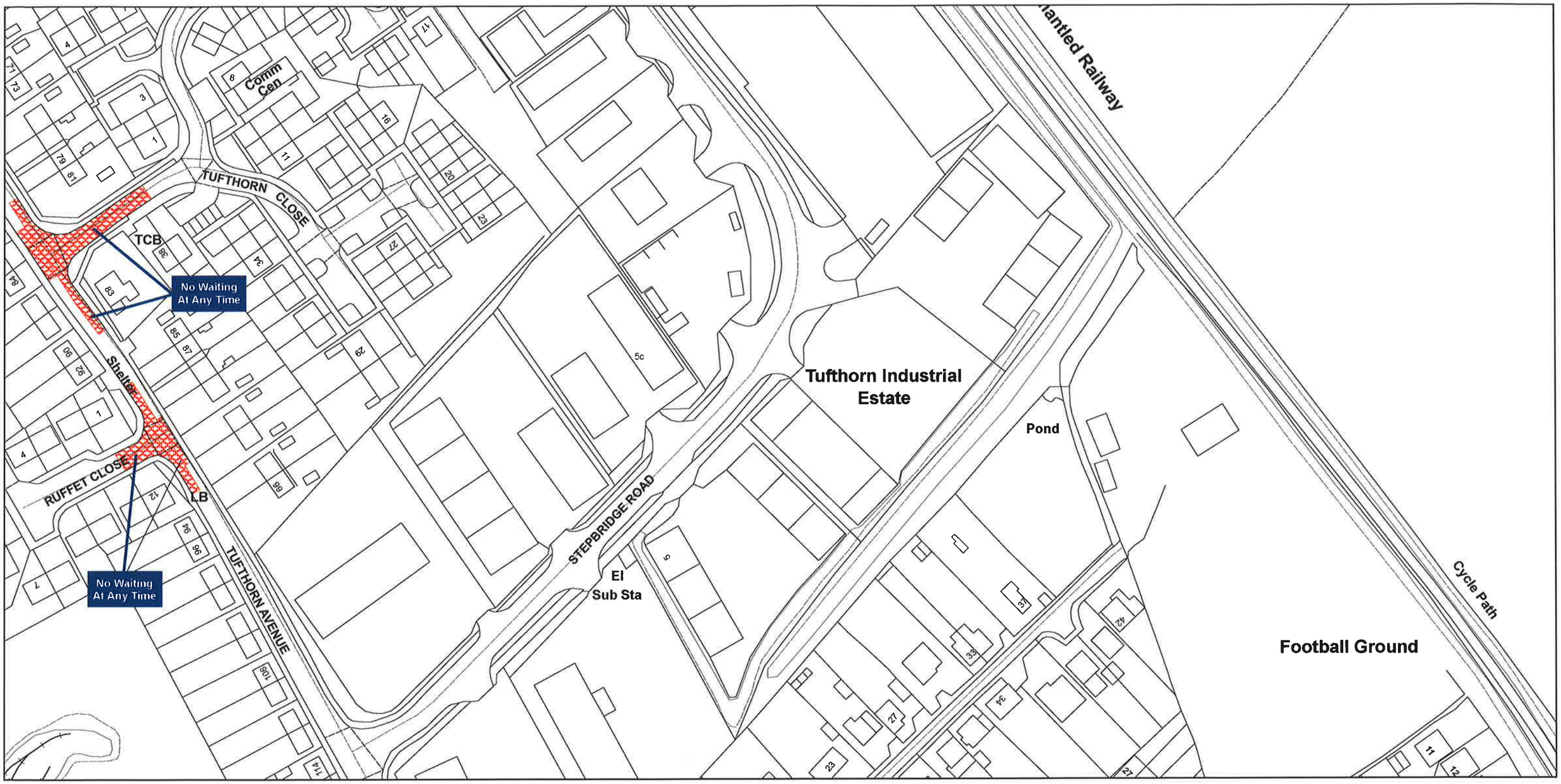

N

SCALE - 1:1250

Gloucestershire County Council (The District of Forest of Dean) (Prohibition and Restriction of Waiting and Loading and Parking Places) (Consolidation) Order 2008

Director of Law and Administration

Gloucestershire County Council
Environment Directorate
Shire Hall
Bearland
Gloucester
GL1 2TH

Produced from Ordnance Survey 1:1250 mapping with permission of the Controller of Her Majesty's Stationery Office © Crown Copyright. Licence No. 100019134 2008. Unauthorised reproduction infringes Crown Copyright and may lead to prosecution or civil proceedings.

AREA CODE:M 148

M 148

SHEET REVISION NUMBER - 1

SHEET ACTIVE FROM - 26th May 2008

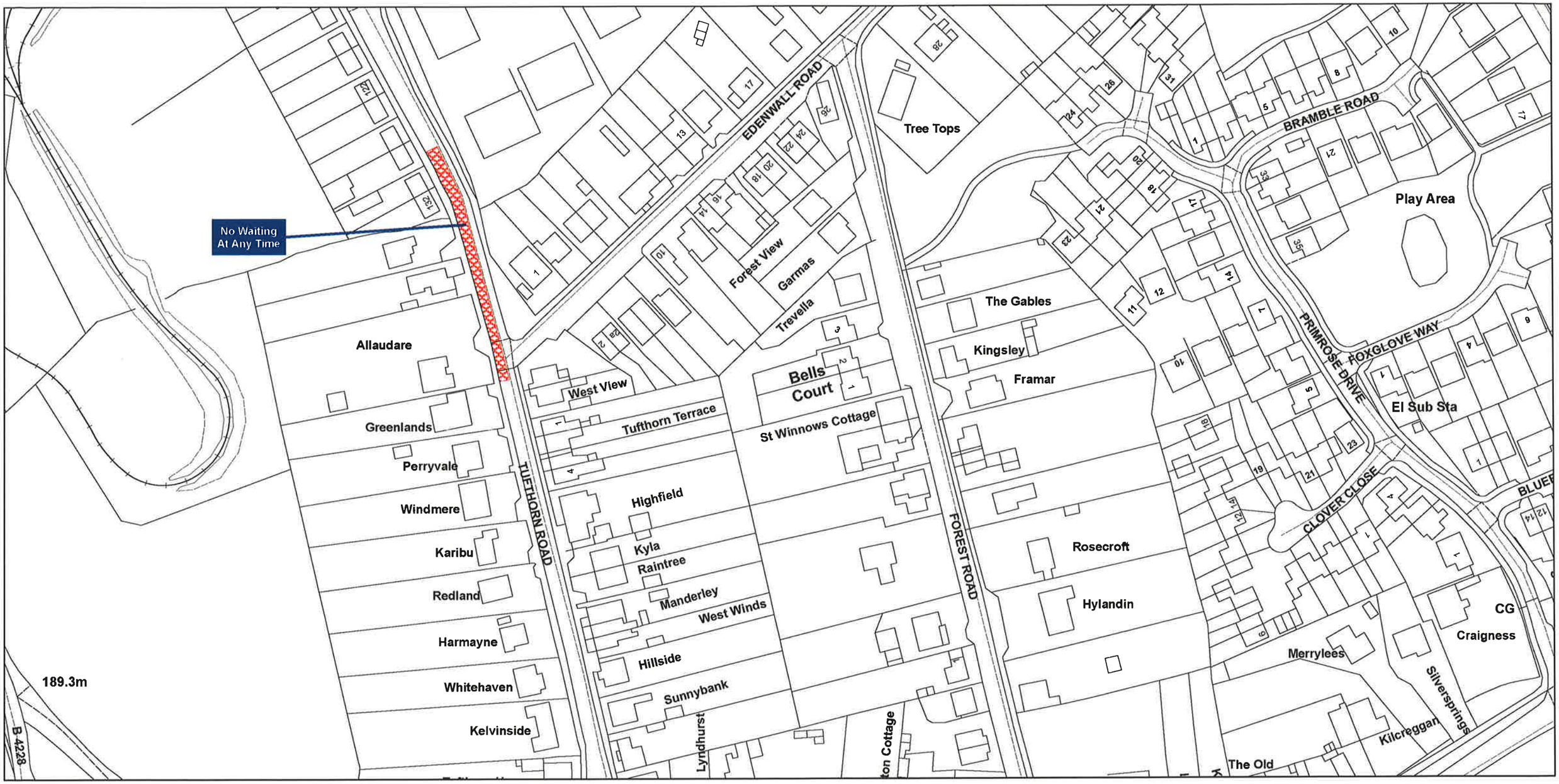

SCALE - 1:1250

N

Gloucestershire County Council (The District of Forest of Dean) (Prohibition and Restriction of Waiting and Loading and Parking Places) (Consolidation) Order 2008

Gloucestershire
COUNTY COUNCIL

Director of Law and Administration

Gloucestershire County Council
Environment Directorate
Shire Hall
Bearland
Gloucester
GL1 2TH

Produced from Ordnance Survey 1:1250 mapping with permission of the Controller of Her Majesty's Stationery Office © Crown Copyright. Licence No. 100019134 2008. Unauthorised reproduction infringes Crown Copyright and may lead to prosecution or civil proceedings.

48752

AREA CODE: M 149

M 149

SHEET REVISION NUMBER - 1

SHEET ACTIVE FROM - 12th January 2012

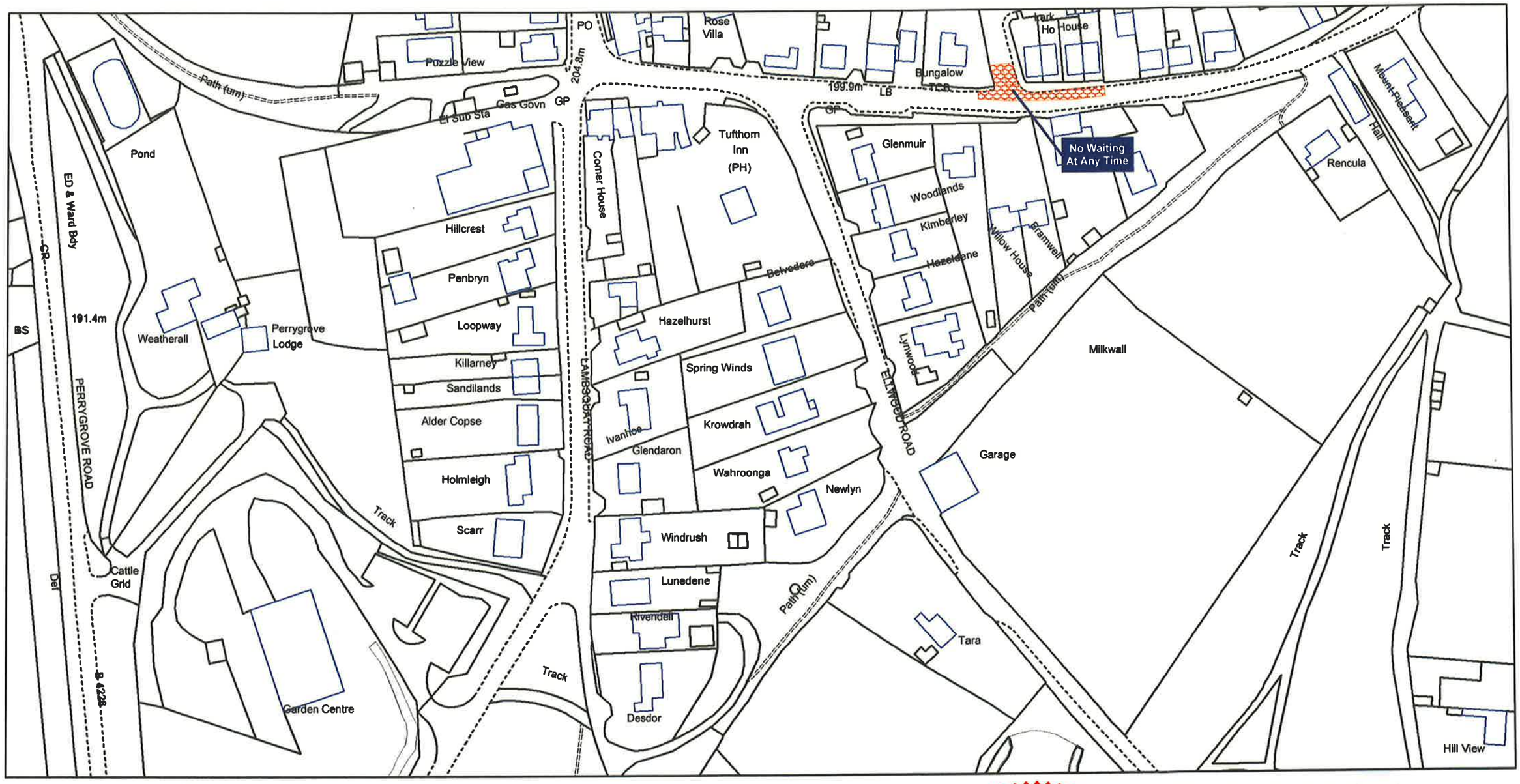

SCALE - 1:1250

N

Gloucestershire County Council (The District of Forest of Dean) (Prohibition and Restriction of Waiting and Loading and Parking Places) Amendment (Consolidation) Order 2008

JKS/48752

Gloucestershire COUNTY COUNCIL

C.A.L. Wray

for Director of Law and Administration

796

Gloucestershire County Council
Environment Directorate
Shire Hall
Bearland
Gloucester
GL1 2TH

Produced from Ordnance Survey 1:1250 mapping with permission of the Controller of Her Majesty's Stationery Office "© Crown Copyright and database right 2011. Ordnance Survey 100019134. Unauthorised reproduction infringes Crown Copyright and may lead to prosecution or civil proceedings.

AREA CODE: M 154

M 154

SHEET REVISION NUMBER - 1

SHEET ACTIVE FROM - 24th June 2015

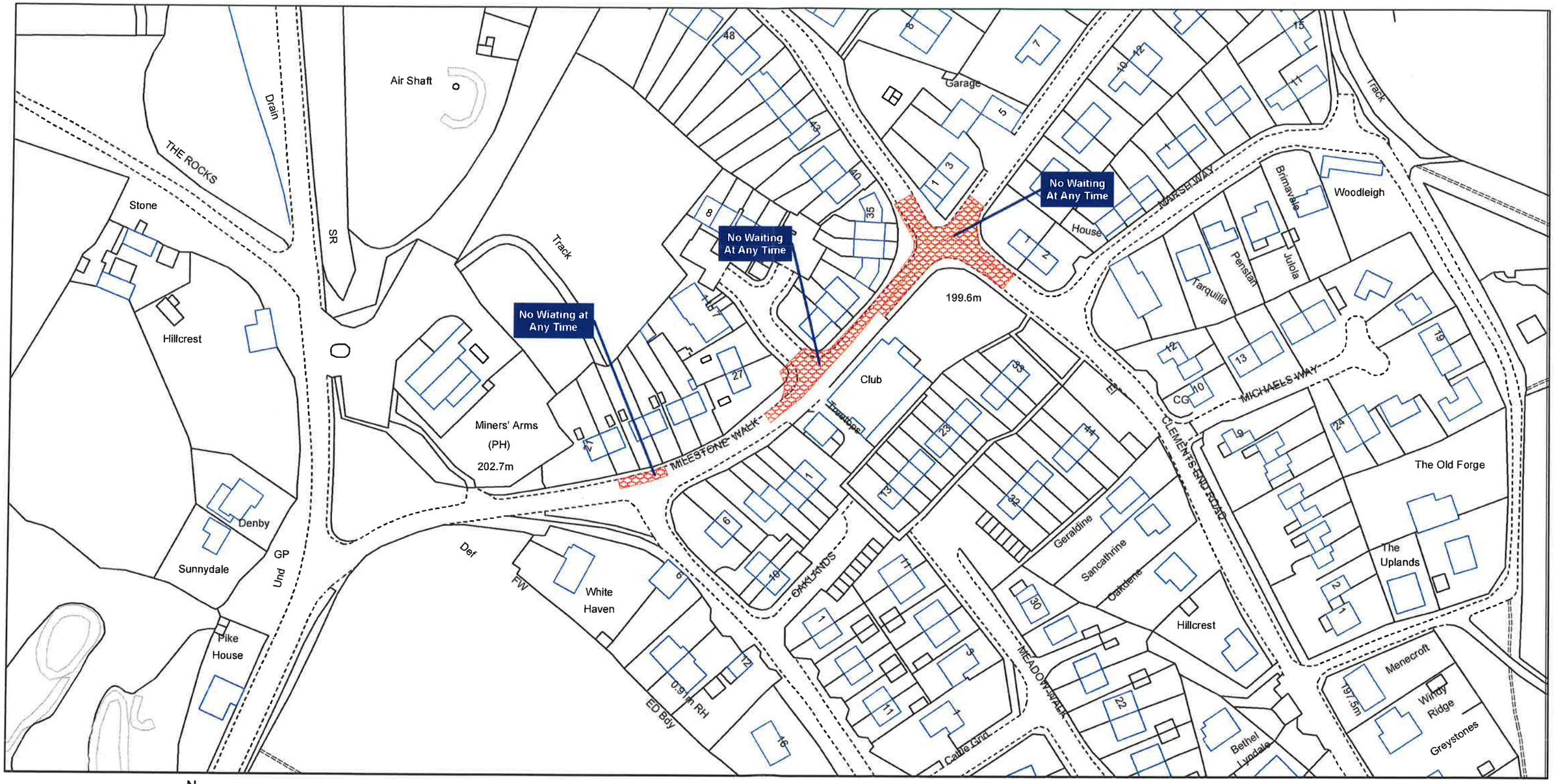

SCALE - 1:1250

N

Gloucestershire County Council (The District of Forest of Dean) (Prohibition and Restriction of Waiting and Loading and Parking Places) Amendment (Consolidation) Order 2008

Gloucestershire COUNTY COUNCIL

4284

Gloucestershire County Council
Shire Hall
Bearland
Gloucester
GL1 2TH

© Crown Copyright and database rights 2013, Ordnance Survey 100019134

You are not permitted to copy, sub-license, distribute or sell any of this data to third parties in any form

AREA CODE: N 137

N 137

SHEET REVISION NUMBER - 1

SHEET ACTIVE FROM - 15th July 2010

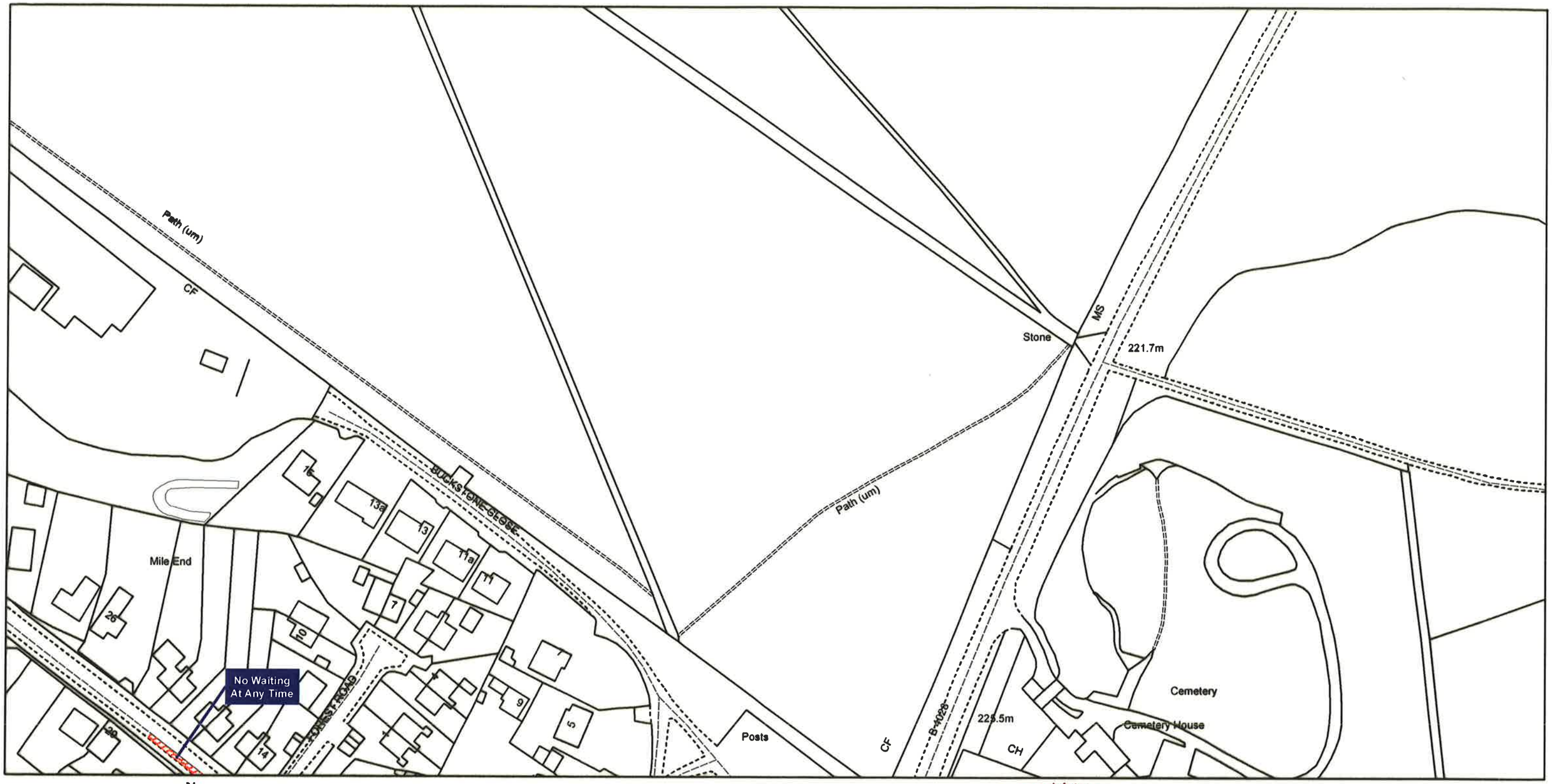

SCALE - 1:1250

Gloucestershire County Council (The District of Forest of Dean) (Prohibition and Restriction of Waiting and Loading and Parking Places) (Consolidation) Order 2008

Gloucestershire
COUNTY COUNCIL

for Director of Law and Administration

4863

Gloucestershire County Council
Environment Directorate
Shire Hall
Bearland
Gloucester
GL1 2TH

File 45947

Produced from Ordnance Survey 1:1250 mapping with permission of the Controller of Her Majesty's Stationery Office © Crown Copyright. Licence No. 100019134 2007. Unauthorised reproduction infringes Crown Copyright and may lead to prosecution or civil proceedings.

AREA CODE: N 138

N 138

SHEET REVISION NUMBER - 2

SHEET ACTIVE FROM - 15th July 2010

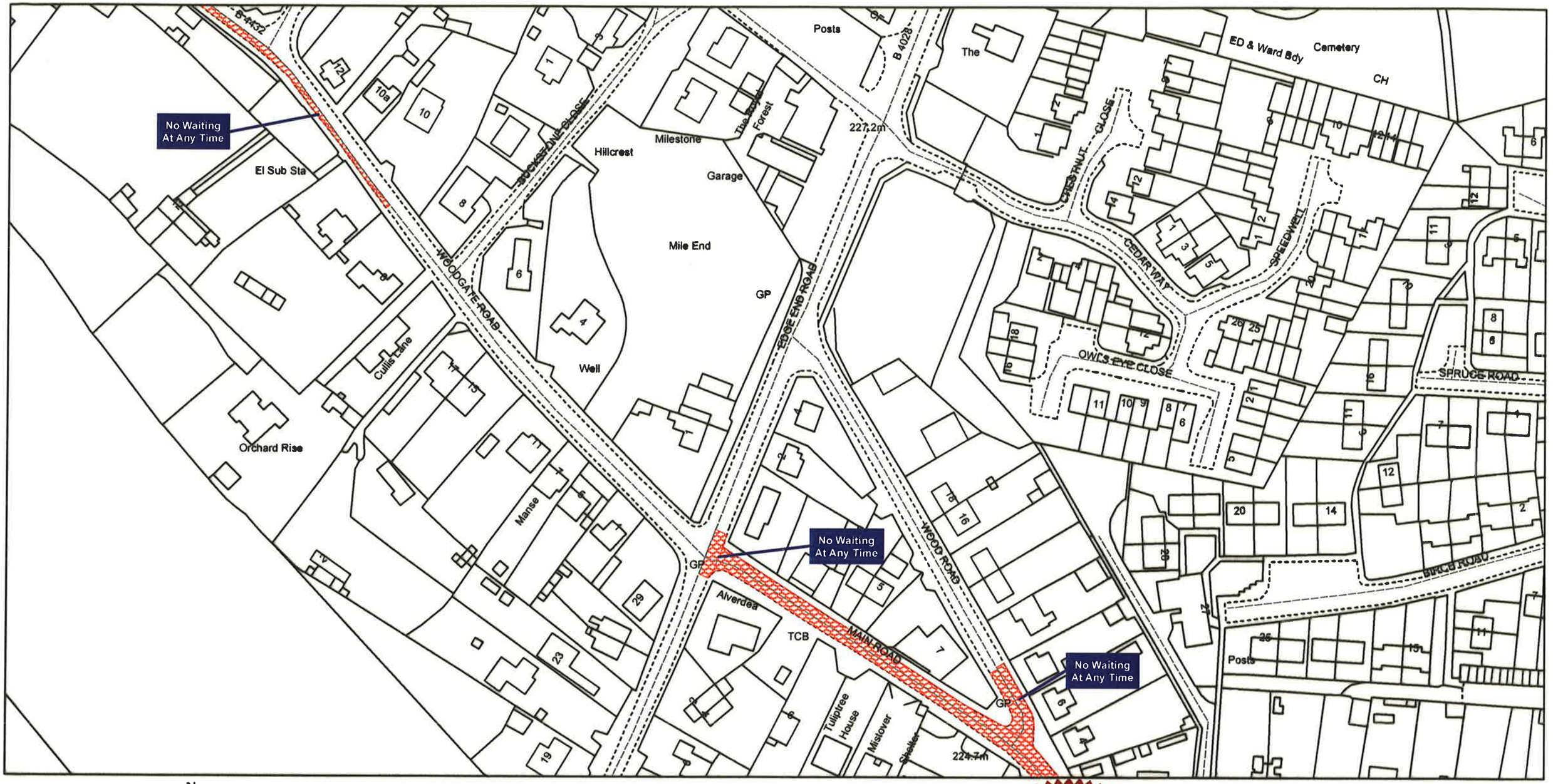

SCALE - 1:1250

N

Gloucestershire County Council (The District of Forest of Dean) (Prohibition and Restriction of Waiting and Loading and Parking Places) (Consolidation) Order 2008

Gloucestershire COUNTY COUNCIL

for Director of Law and Administration

4543

Gloucestershire County Council
Environment Directorate
Shire Hall
Bearland
Gloucester
GL1 2TH

File 45947

Produced from Ordnance Survey 1:1250 mapping with permission of the Controller of Her Majesty's Stationery Office © Crown Copyright. Licence No. 100019134 2007. Unauthorised reproduction infringes Crown Copyright and may lead to prosecution or civil proceedings.

AREA CODE:N 139

N 139

SHEET REVISION NUMBER - 1

SHEET ACTIVE FROM - 26th May 2008

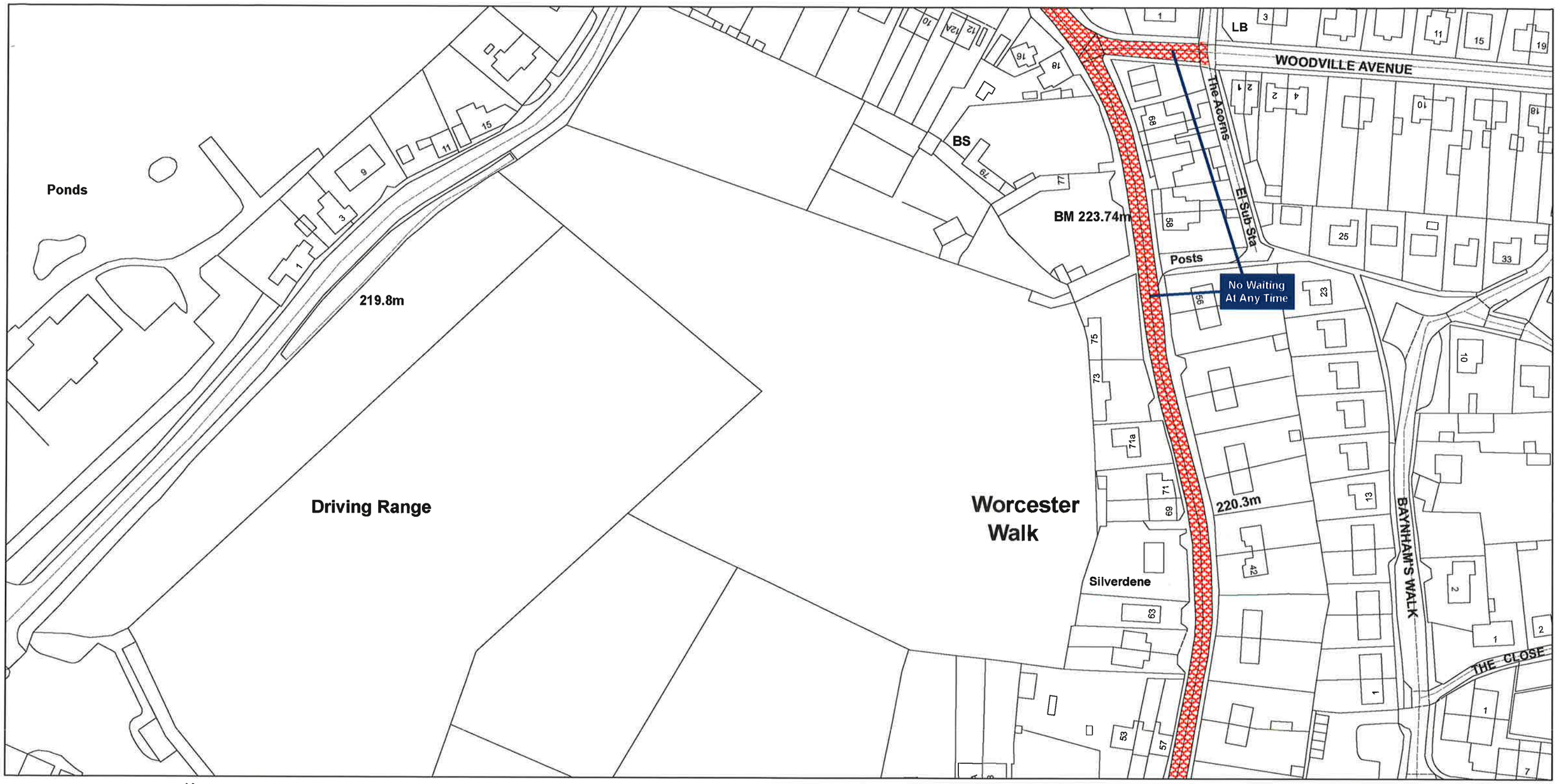

SCALE - 1:1250

N

Gloucestershire County Council (The District of Forest of Dean) (Prohibition and Restriction of Waiting and Loading and Parking Places) (Consolidation) Order 2008

Gloucestershire County Council

Director of Law and Administration

Gloucestershire County Council
Environment Directorate
Shire Hall
Bearland
Gloucester
GL1 2TH

Produced from Ordnance Survey 1:1250 mapping with permission of the Controller of Her Majesty's Stationery Office © Crown Copyright. Licence No. 100019134 2008. Unauthorised reproduction infringes Crown Copyright and may lead to prosecution or civil proceedings.

48752.

AREA CODE: N 140

N 140

SHEET REVISION NUMBER - 3

SHEET ACTIVE FROM - 12th January 2012

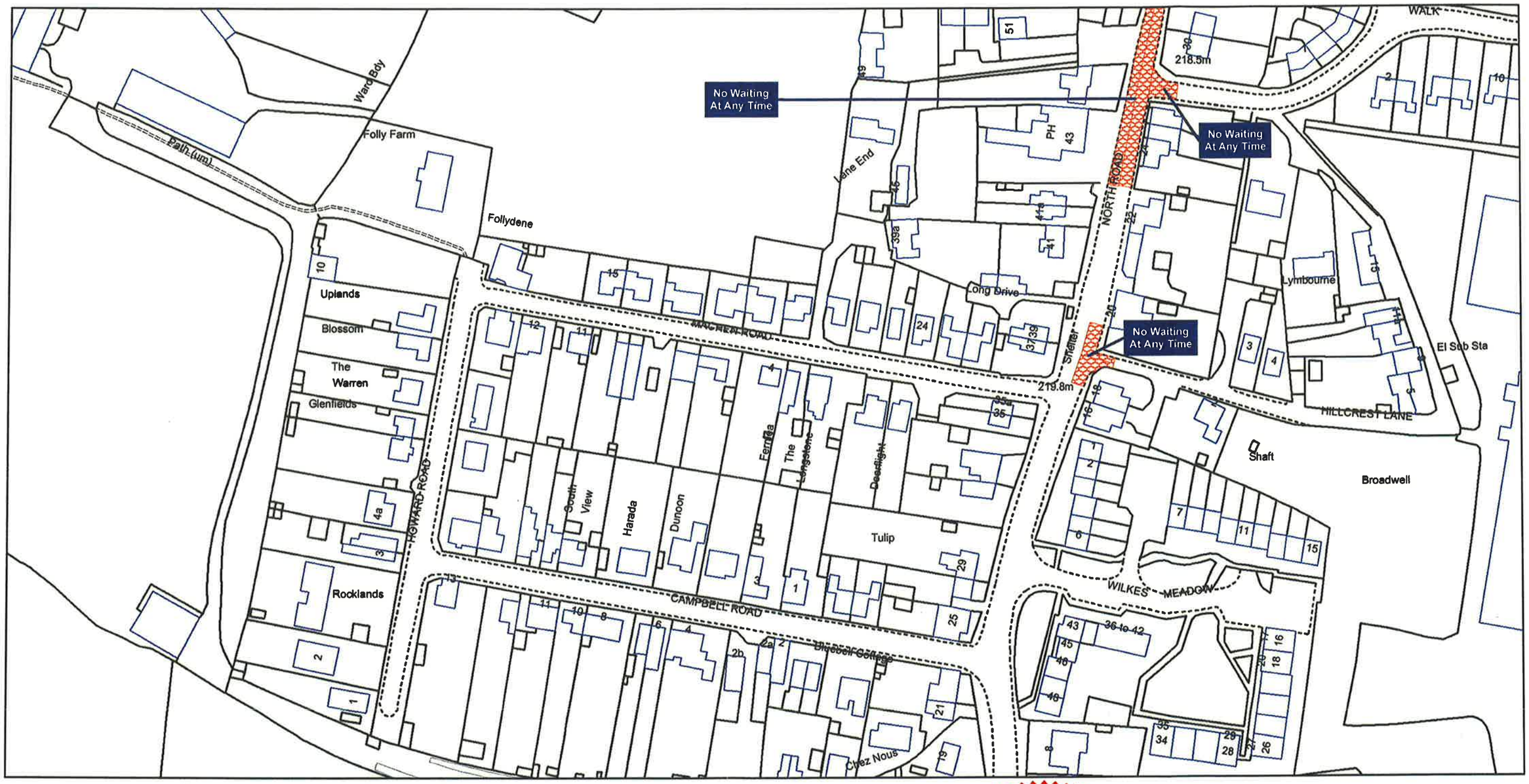

SCALE - 1:1250

N

Gloucestershire County Council (The District of Forest of Dean) (Prohibition and Restriction of Waiting and Loading and Parking Places) Amendment (Consolidation) Order 2008

Jks/48752

Gloucestershire COUNTY COUNCIL

C.A.L. Wray

for Director of Law and Administration

7791

Gloucestershire County Council
Environment Directorate
Shire Hall
Bearland
Gloucester
GL1 2TH

Produced from Ordnance Survey 1:1250 mapping with permission of the Controller of Her Majesty's Stationery Office © Crown Copyright and database right 2011. Ordnance Survey 100019134. Unauthorised reproduction infringes Crown Copyright and may lead to prosecution or civil proceedings.

AREA CODE:N 141

N 141

SHEET REVISION NUMBER - 1

SHEET ACTIVE FROM - 26th May 2008

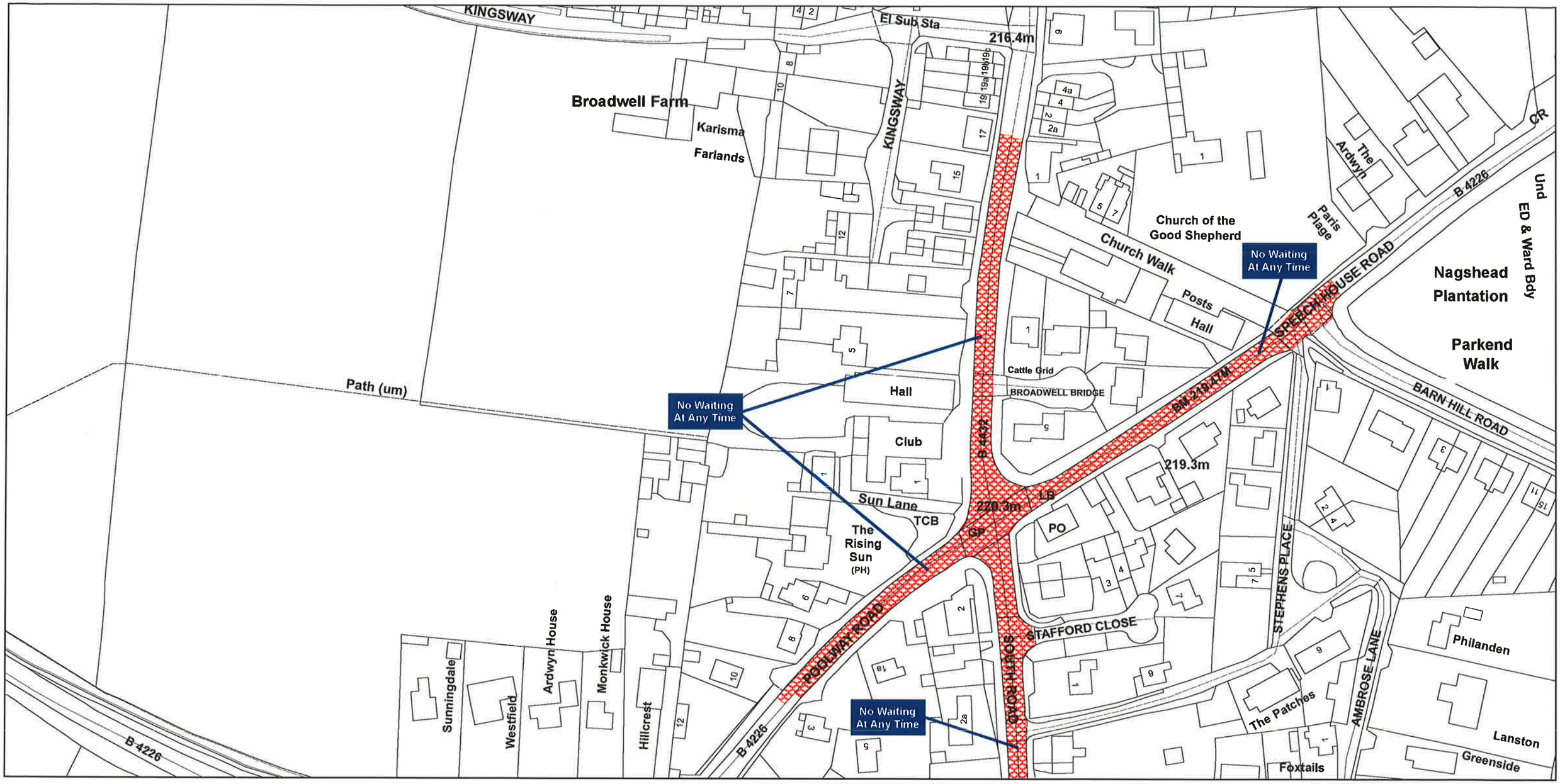

N

SCALE - 1:1250

Gloucestershire County Council (The District of Forest of Dean) (Prohibition and Restriction of Waiting and Loading and Parking Places) (Consolidation) Order 2008

Gloucestershire COUNTY COUNCIL

for Director of Law and Administration

Gloucestershire County Council
Environment Directorate
Shire Hall
Bearland
Gloucester
GL1 2TH

Produced from Ordnance Survey 1:1250 mapping with permission of the Controller of Her Majesty's Stationery Office © Crown Copyright. Licence No. 100019134 2008. Unauthorised reproduction infringes Crown Copyright and may lead to prosecution or civil proceedings.

AREA CODE:N 142

N 142

SHEET REVISION NUMBER - 1

SHEET ACTIVE FROM - 26th May 2008

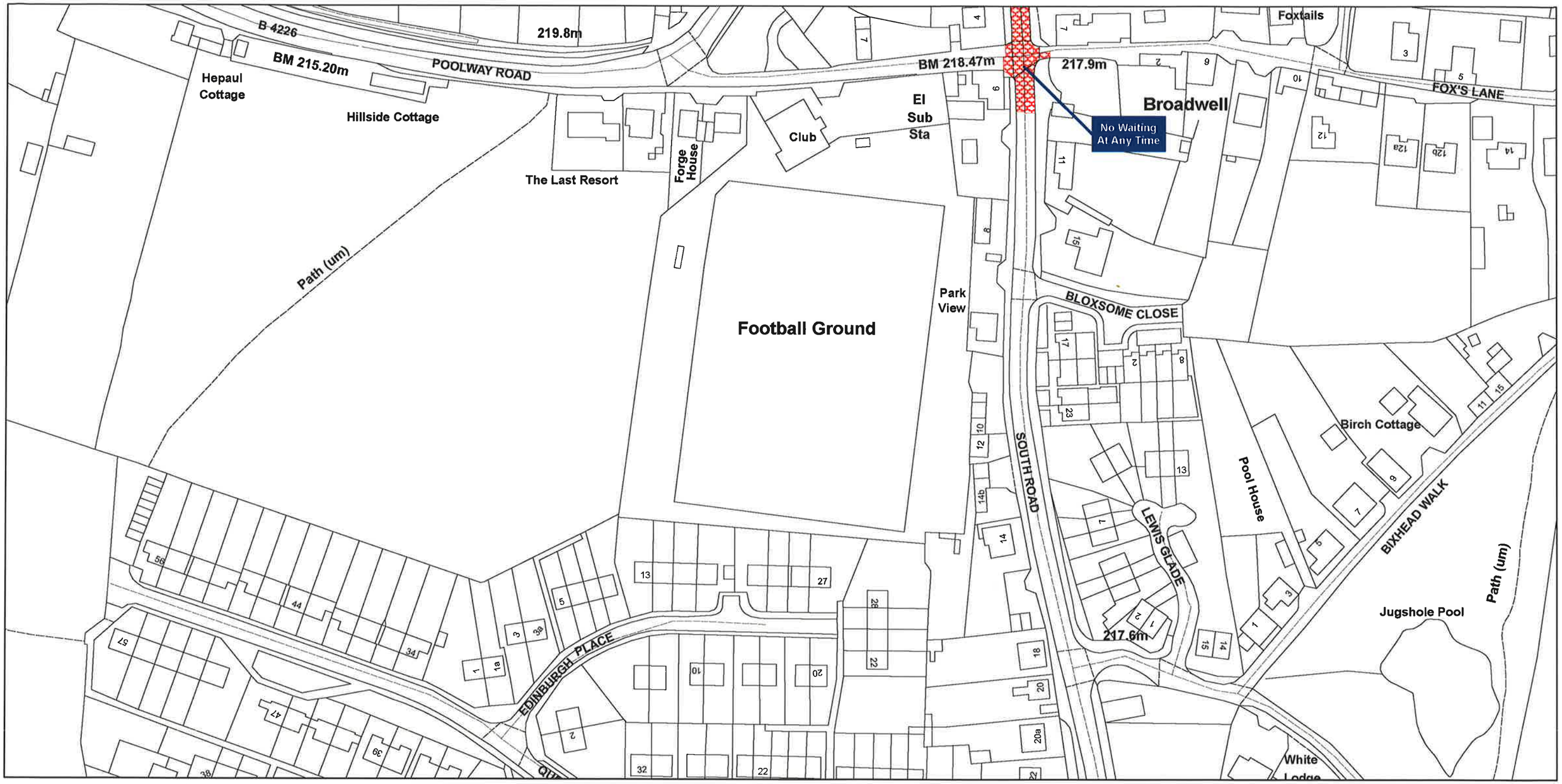

SCALE - 1:1250

N

Gloucestershire County Council (The District of Forest of Dean) (Prohibition and Restriction of Waiting and Loading and Parking Places) (Consolidation) Order 2008

Gloucestershire COUNTY COUNCIL

Director of Law and Administration

Gloucestershire County Council
Environment Directorate
Shire Hall
Bearland
Gloucester
GL1 2TH

Produced from Ordnance Survey 1:1250 mapping with permission of the Controller of Her Majesty's Stationery Office © Crown Copyright. Licence No. 100019134 2008. Unauthorised reproduction infringes Crown Copyright and may lead to prosecution or civil proceedings.

AREA CODE:N 144

N 144

SHEET REVISION NUMBER - 1

SHEET ACTIVE FROM - 26th May 2008

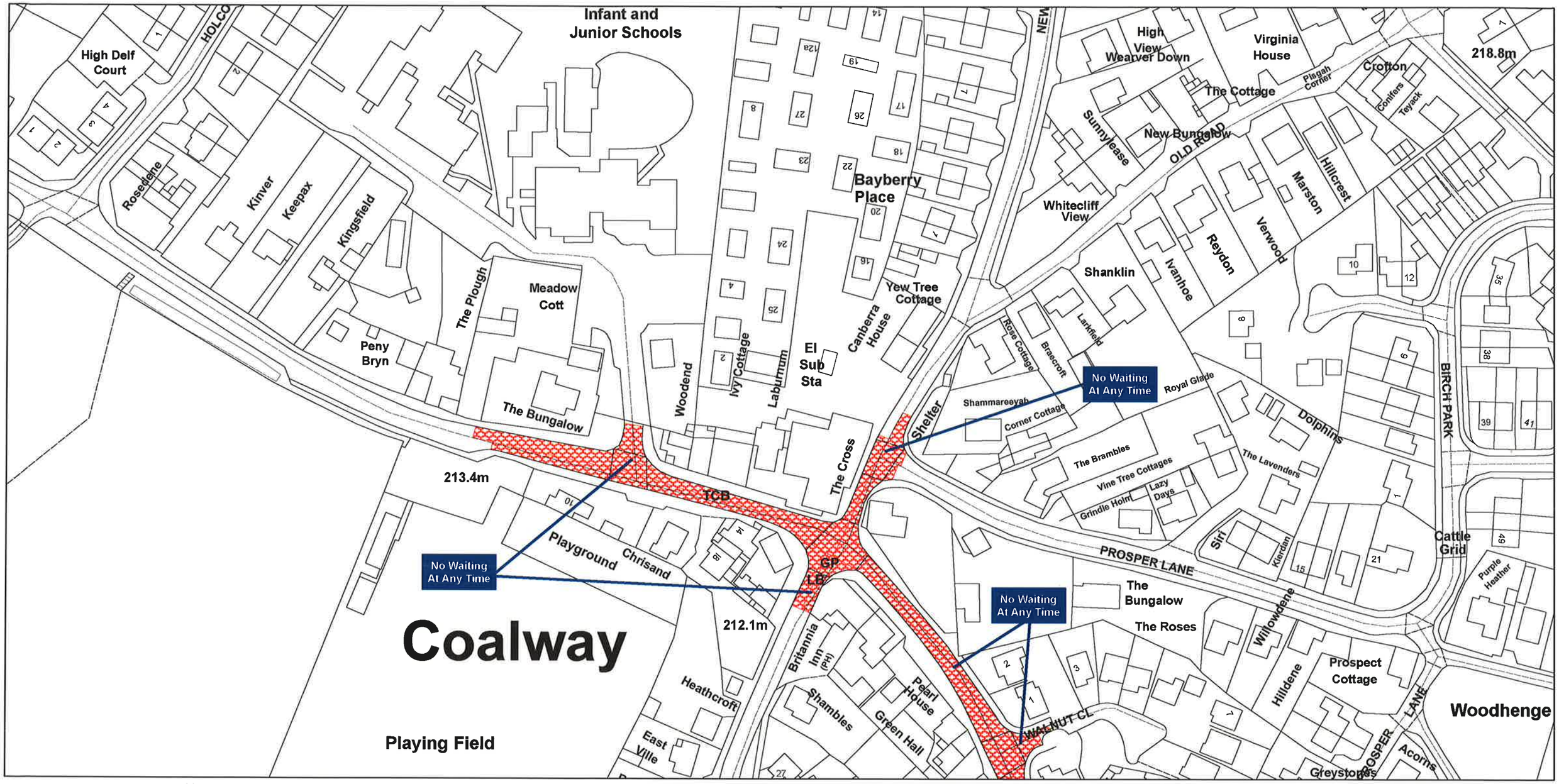

SCALE - 1:1250

N

Gloucestershire County Council (The District of Forest of Dean) (Prohibition and Restriction of Waiting and Loading and Parking Places) (Consolidation) Order 2008

Gloucestershire COUNTY COUNCIL

Director of Law and Administration

Gloucestershire County Council
Environment Directorate
Shire Hall
Bearland
Gloucester
GL1 2TH

Produced from Ordnance Survey 1:1250 mapping with permission of the Controller of Her Majesty's Stationery Office © Crown Copyright. Licence No. 100019134 2008. Unauthorised reproduction infringes Crown Copyright and may lead to prosecution or civil proceedings.

AREA CODE:N 145

N 145

SHEET REVISION NUMBER - 1

SHEET ACTIVE FROM - 26th May 2008

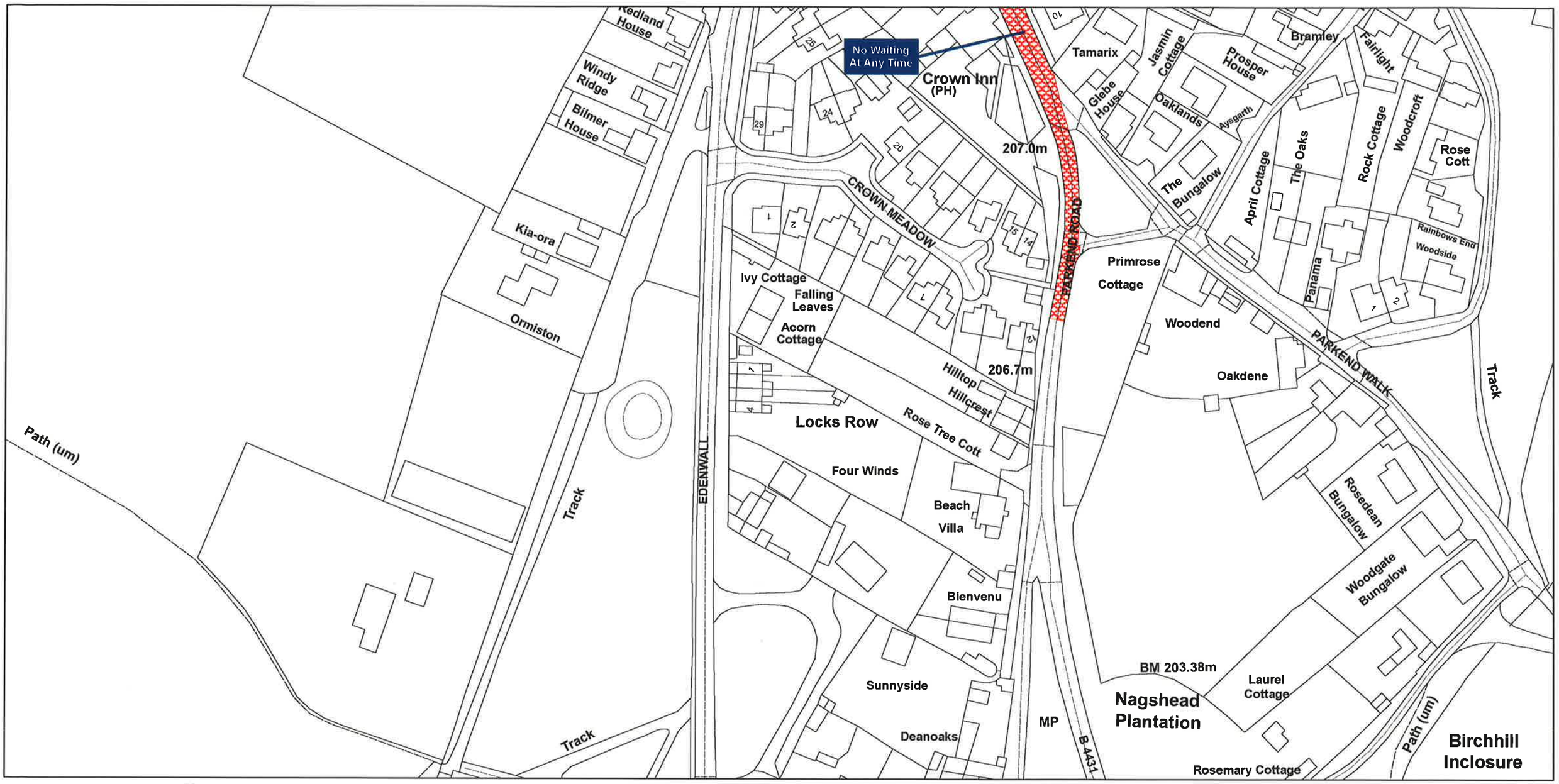

SCALE - 1:1250

N

Gloucestershire County Council (The District of Forest of Dean) (Prohibition and Restriction of Waiting and Loading and Parking Places) (Consolidation) Order 2008

Gloucestershire COUNTY COUNCIL

Director of Law and Administration

Gloucestershire County Council
Environment Directorate
Shire Hall
Bearland
Gloucester
GL1 2TH

Produced from Ordnance Survey 1:1250 mapping with permission of the Controller of Her Majesty's Stationery Office © Crown Copyright. Licence No. 100019134 2008. Unauthorised reproduction infringes Crown Copyright and may lead to prosecution or civil proceedings.

AREA CODE:P 120

P 120

SHEET REVISION NUMBER - 1

SHEET ACTIVE FROM - 26th May 2008

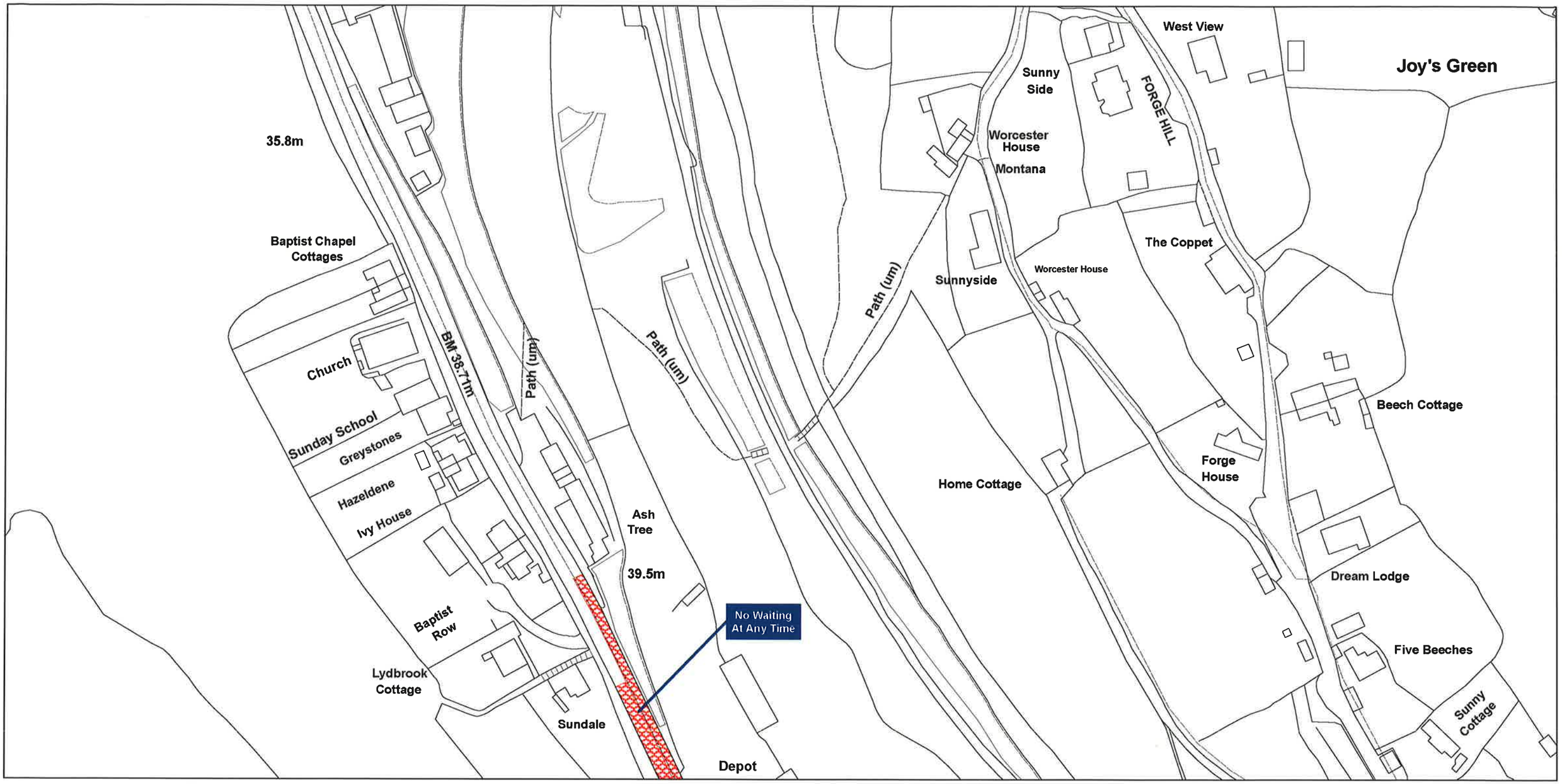

SCALE - 1:1250

N

Gloucestershire County Council (The District of Forest of Dean) (Prohibition and Restriction of Waiting and Loading and Parking Places) (Consolidation) Order 2008

Gloucestershire COUNTY COUNCIL

Director of Law and Administration

Gloucestershire County Council
Environment Directorate
Shire Hall
Bearland
Gloucester
GL1 2TH

Produced from Ordnance Survey 1:1250 mapping with permission of the Controller of Her Majesty's Stationery Office © Crown Copyright. Licence No. 100019134 2008. Unauthorised reproduction infringes Crown Copyright and may lead to prosecution or civil proceedings.

AREA CODE: P 121

P 121

SHEET REVISION NUMBER - 2

SHEET ACTIVE FROM - 1st December 2016

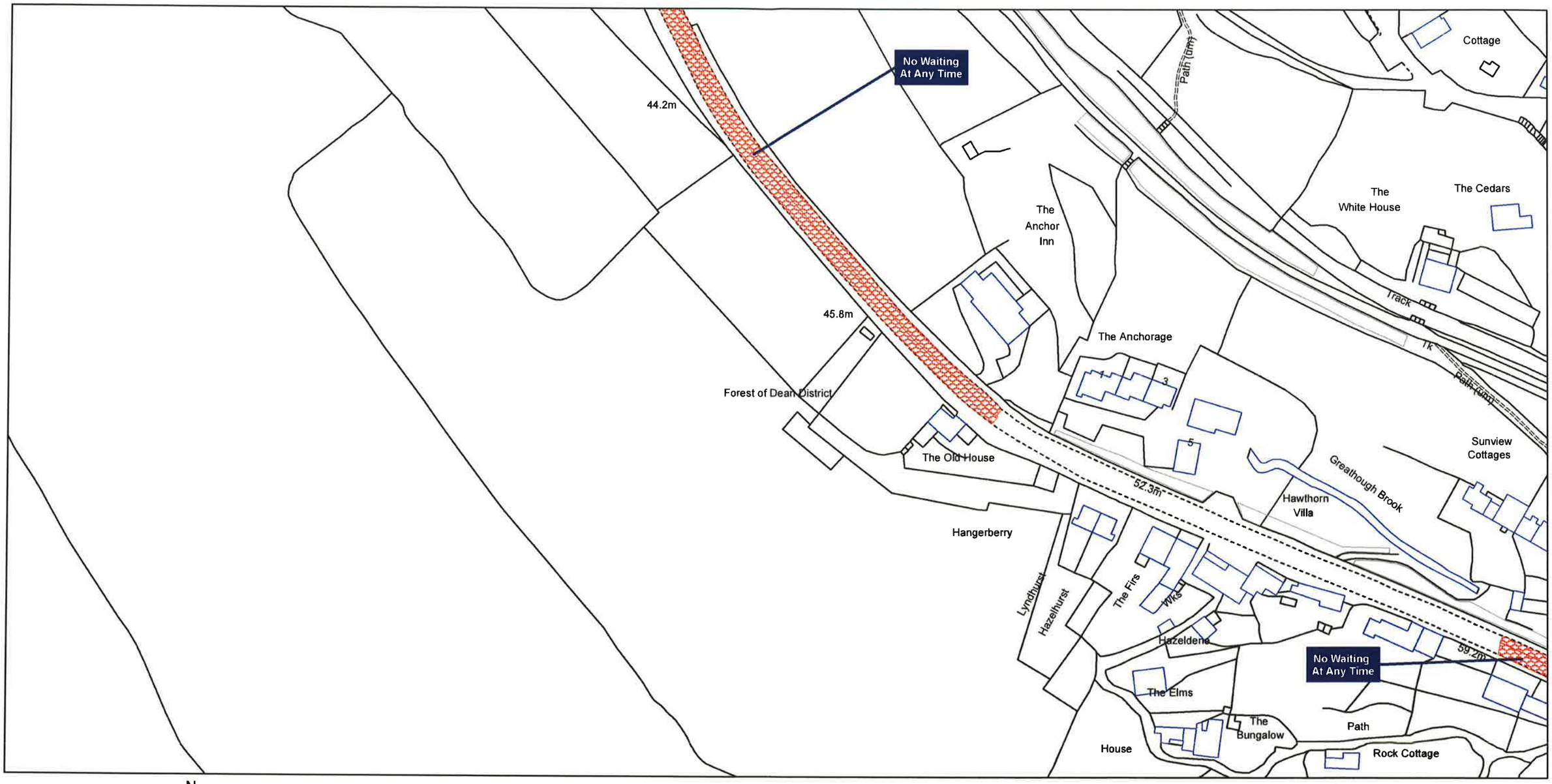

SCALE - 1:1250

N

Gloucestershire County Council (The District of Forest of Dean)
(Prohibition and Restriction of Waiting and Loading and
Parking Places) Amendment (Consolidation) Order 2008

Gloucestershire
COUNTY COUNCIL

C M BONSER
Head of
Legal Services

6421

Ref: 62542

Gloucestershire County Council
Shire Hall
Bearland
Gloucester
GL1 2TH

© Crown Copyright and database rights 2013,
Ordnance Survey 100019134

You are not permitted to copy, sub-license,
distribute or sell any of this data to third
parties in any form

AREA CODE: Q 121

Q 121

SHEET REVISION NUMBER - 3

SHEET ACTIVE FROM - 19th December 2016

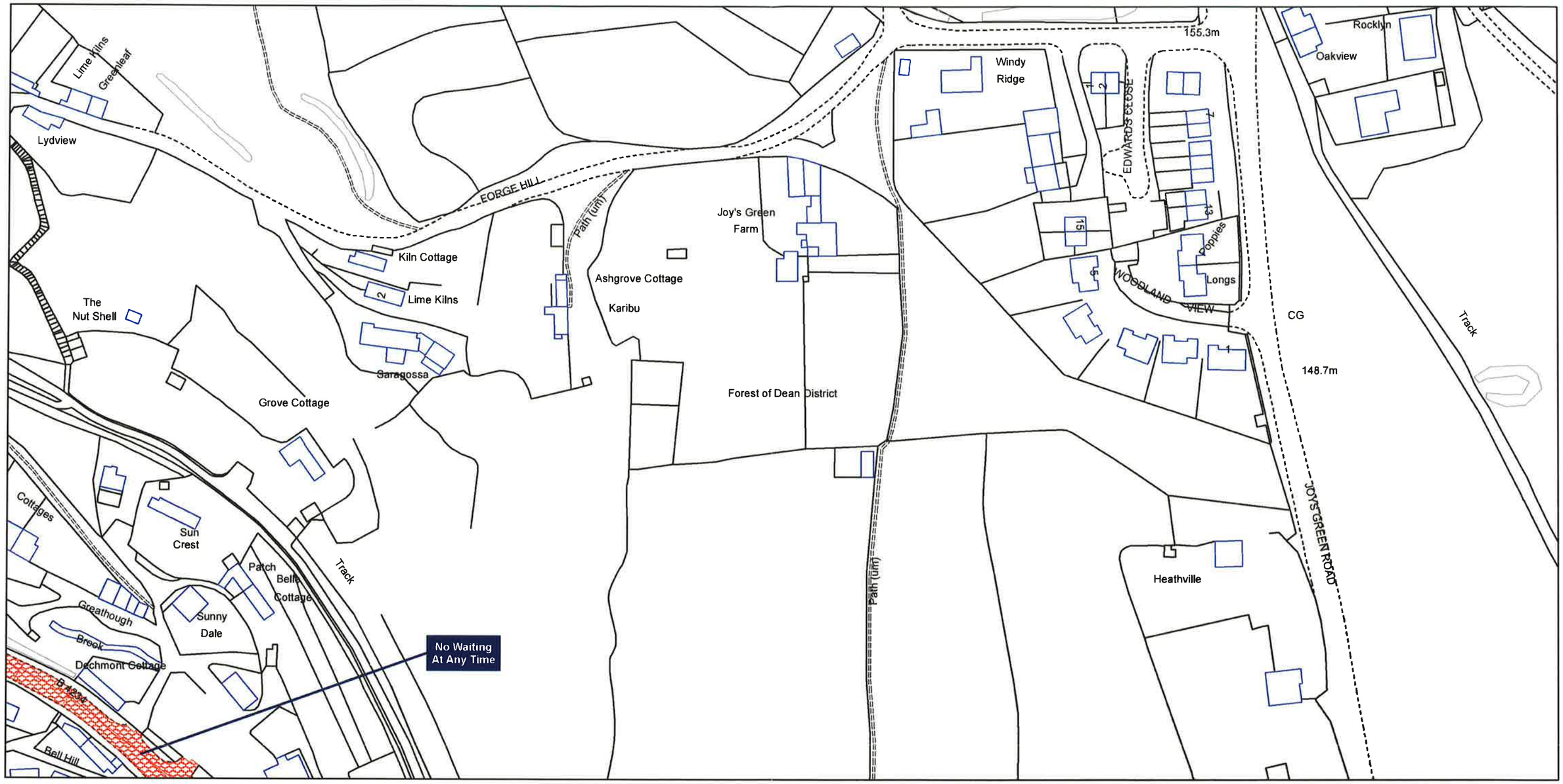

SCALE - 1:1250

Gloucestershire County Council (The District of Forest of Dean) (Prohibition and Restriction of Waiting and Loading and Parking Places) Amendment (Consolidation) Order 2008

Gloucestershire COUNTY COUNCIL

C M BONSER
Head of
Legal Services

6424

Ref: 62542

Gloucestershire County Council
Shire Hall
Bearland
Gloucester
GL1 2TH

© Crown Copyright and database rights 2013, Ordnance Survey 100019134

You are not permitted to copy, sub-license, distribute or sell any of this data to third parties in any form

AREA CODE: Q 122

Q 122

Ref: 51521

SHEET REVISION NUMBER - 2

SHEET ACTIVE FROM - 26th February 2014

SCALE - 1:1250

Gloucestershire County Council (The District of Forest of Dean) (Prohibition and Restriction of Waiting and Loading and Parking Places) Amendment (Consolidation) Order 2008

Gloucestershire COUNTY COUNCIL

Head of Legal Services

1203

Gloucestershire County Council
Shire Hall
Bearland
Gloucester
GL1 2TH

SBFmoore
for Head of Legal Services

Produced from Ordnance Survey 1:1250 mapping with permission of the Controller of Her Majesty's Stationery Office "© Crown Copyright and database right 2011. Ordnance Survey 100019134. Unauthorised reproduction infringes Crown Copyright and may lead to prosecution or civil proceedings.

AREA CODE:Q 123

Q 123

SHEET REVISION NUMBER - 1

SHEET ACTIVE FROM - 26th May 2008

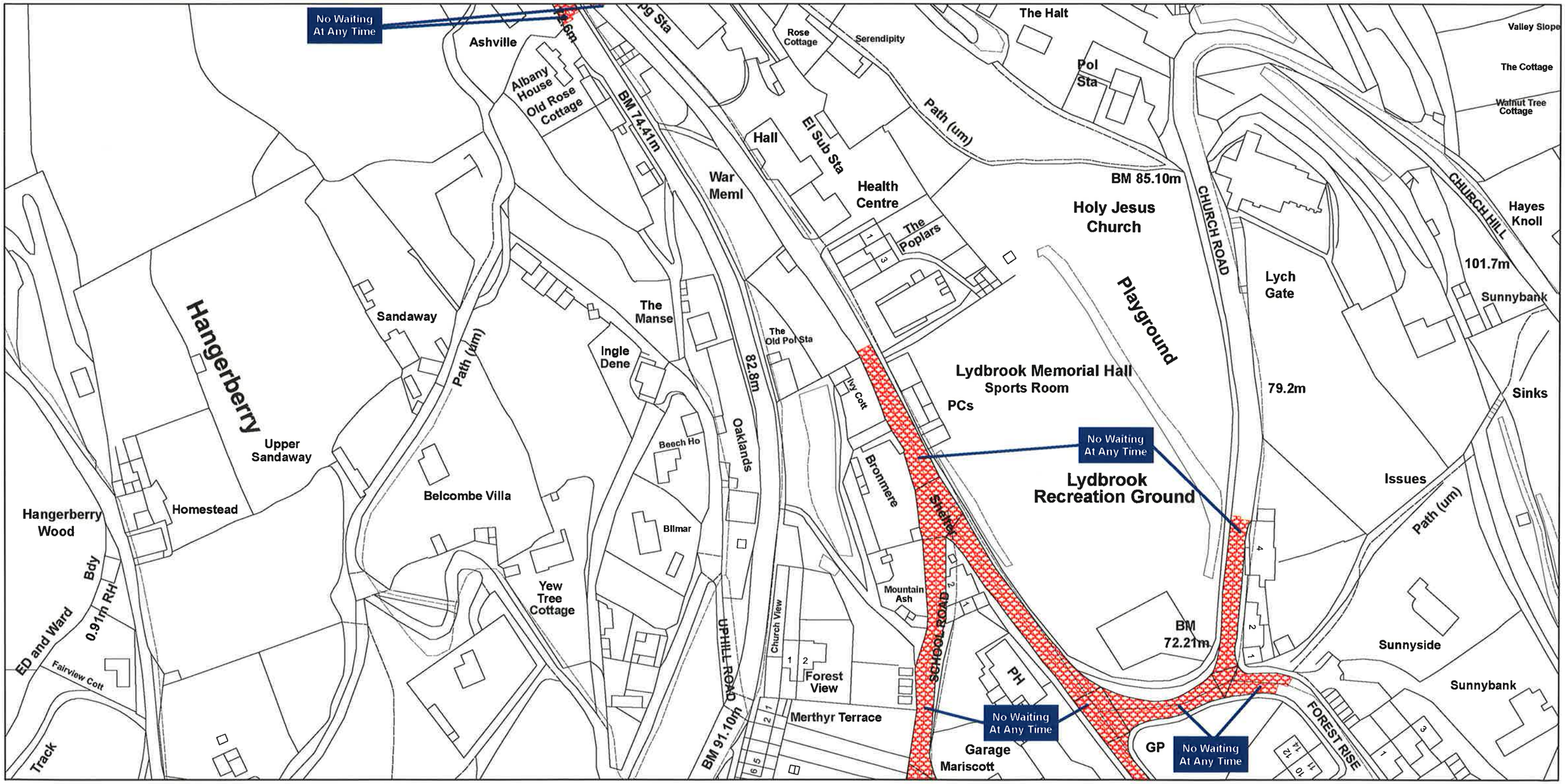

SCALE - 1:1250

Gloucestershire County Council (The District of Forest of Dean) (Prohibition and Restriction of Waiting and Loading and Parking Places) (Consolidation) Order 2008

Gloucestershire COUNTY COUNCIL

Director of Law and Administration

Gloucestershire County Council
Environment Directorate
Shire Hall
Bearland
Gloucester
GL1 2TH

Produced from Ordnance Survey 1:1250 mapping with permission of the Controller of Her Majesty's Stationery Office © Crown Copyright. Licence No. 100019134 2008. Unauthorised reproduction infringes Crown Copyright and may lead to prosecution or civil proceedings.

AREA CODE: Q 124

Q 124

Ref. 51521

SHEET REVISION NUMBER - 2

SHEET ACTIVE FROM - 26th February 2014

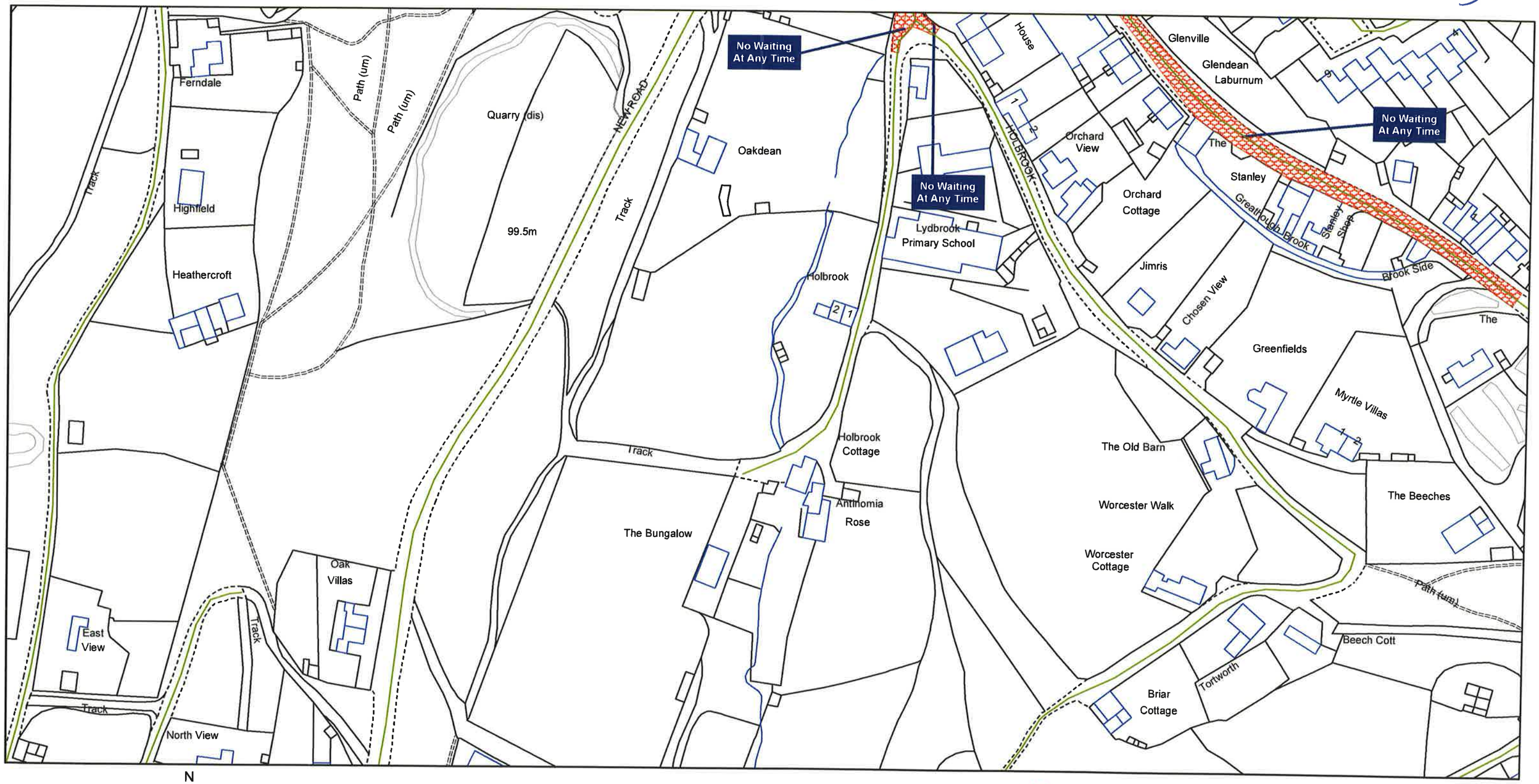

SCALE - 1:1250

Gloucestershire County Council (The District of Forest of Dean) (Prohibition and Restriction of Waiting and Loading and Parking Places) Amendment (Consolidation) Order 2008

Gloucestershire COUNTY COUNCIL

Head of Legal Services

1204

Gloucestershire County Council
Shire Hall
Bearland
Gloucester
GL1 2TH

JBMorris
for Head of Legal Services

Produced from Ordnance Survey 1:1250 mapping with permission of the Controller of Her Majesty's Stationery Office © Crown Copyright and database right 2011. Ordnance Survey 100019134. Unauthorised reproduction infringes Crown Copyright and may lead to prosecution or civil proceedings.

AREA CODE:Q 128

Q 128

SHEET REVISION NUMBER - 1

SHEET ACTIVE FROM - 26th May 2008

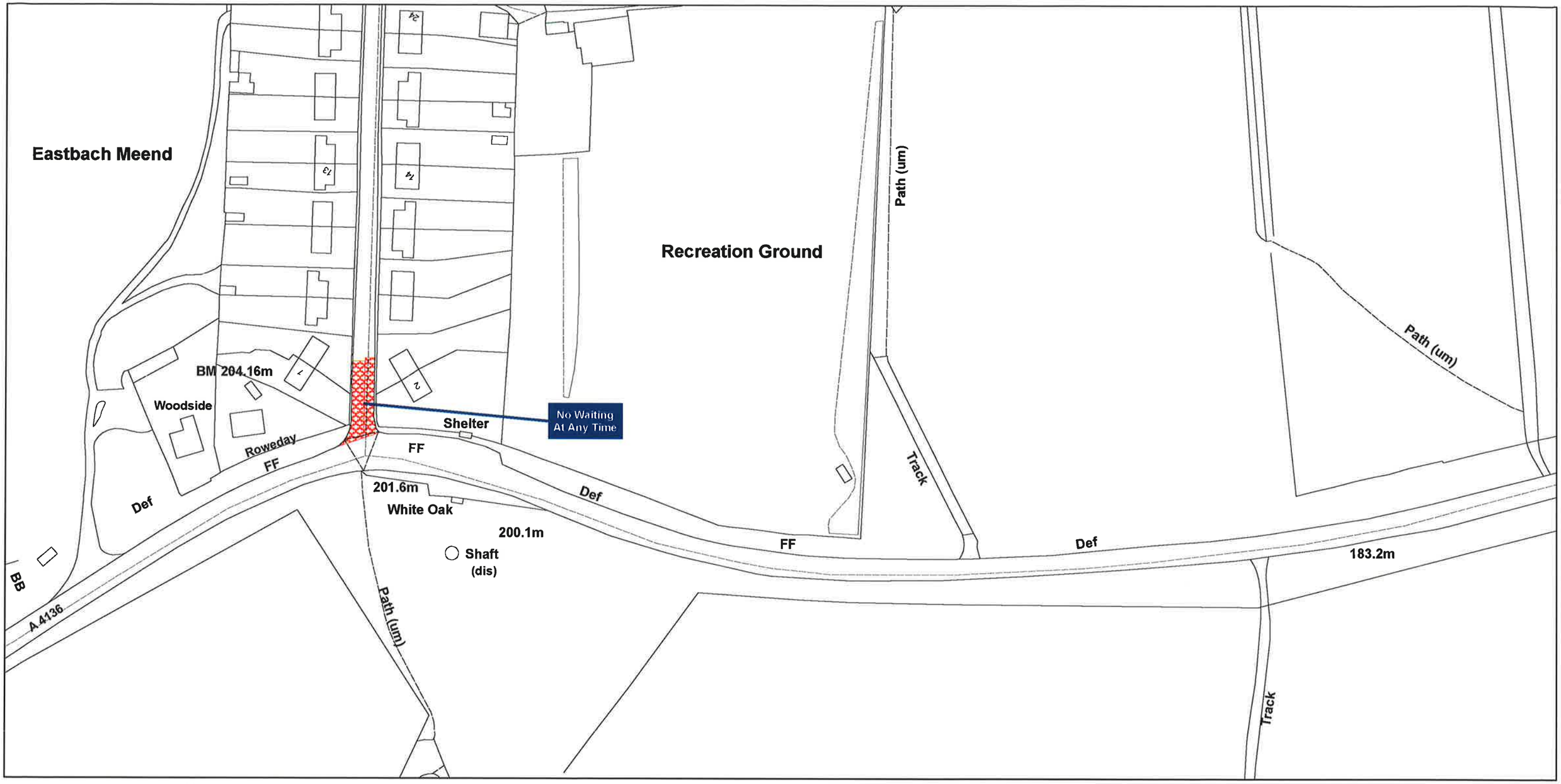

SCALE - 1:1250

N

Gloucestershire County Council (The District of Forest of Dean) (Prohibition and Restriction of Waiting and Loading and Parking Places) (Consolidation) Order 2008

Gloucestershire COUNTY COUNCIL

Director of Law and Administration

Gloucestershire County Council
Environment Directorate
Shire Hall
Bearland
Gloucester
GL1 2TH

Produced from Ordnance Survey 1:1250 mapping with permission of the Controller of Her Majesty's Stationery Office © Crown Copyright. Licence No. 100019134 2008. Unauthorised reproduction infringes Crown Copyright and may lead to prosecution or civil proceedings.

AREA CODE: R 162

R 162

Ref: 51521

SHEET REVISION NUMBER - 1

SHEET ACTIVE FROM - 26th February 2014

SCALE - 1:1250

N

Gloucestershire County Council (The District of Forest of Dean) (Prohibition and Restriction of Waiting and Loading and Parking Places) Amendment (Consolidation) Order 2008

Gloucestershire COUNTY COUNCIL

1205

Gloucestershire County Council
Shire Hall
Bearland
Gloucester
GL1 2TH

for Head of Legal Services

Produced from Ordnance Survey 1:1250 mapping with permission of the Controller of Her Majesty's Stationery Office "© Crown Copyright and database right 2011. Ordnance Survey 100019134. Unauthorised reproduction infringes Crown Copyright and may lead to prosecution or civil proceedings.

AREA CODE:T 178

T 178

SHEET REVISION NUMBER - 1

SHEET ACTIVE FROM - 26th May 2008

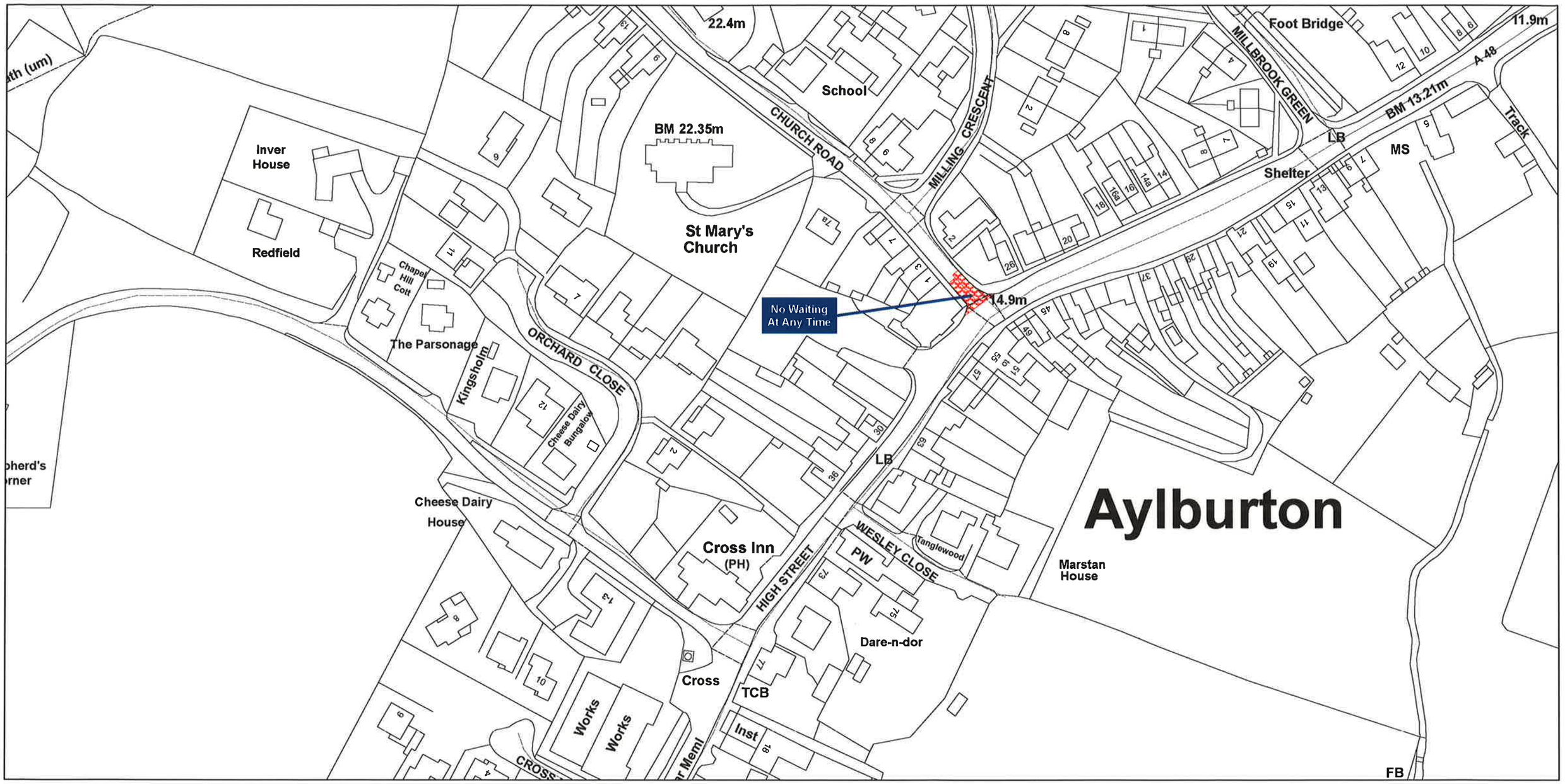

N

SCALE - 1:1250

Gloucestershire County Council (The District of Forest of Dean) (Prohibition and Restriction of Waiting and Loading and Parking Places) (Consolidation) Order 2008

Gloucestershire COUNTY COUNCIL

Director of Law and Administration

Gloucestershire County Council
Environment Directorate
Shire Hall
Bearland
Gloucester
GL1 2TH

Produced from Ordnance Survey 1:1250 mapping with permission of the Controller of Her Majesty's Stationery Office © Crown Copyright. Licence No. 100019134 2008. Unauthorised reproduction infringes Crown Copyright and may lead to prosecution or civil proceedings.

48752

AREA CODE: U 115

U 115

SHEET REVISION NUMBER - 1

SHEET ACTIVE FROM - 12th January 2012

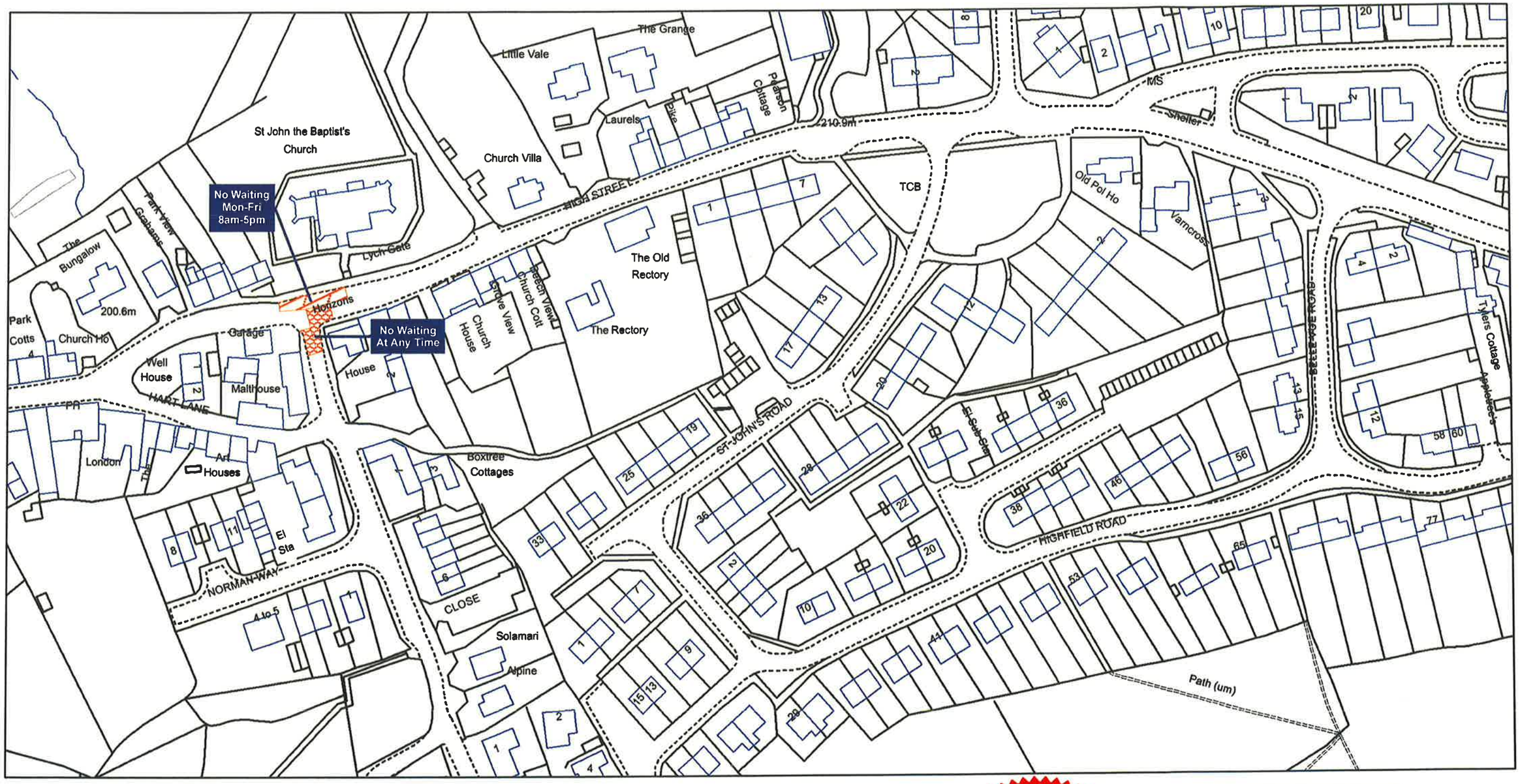

N

SCALE - 1:1250

Gloucestershire County Council (The District of Forest of Dean) (Prohibition and Restriction of Waiting and Loading and Parking Places) Amendment (Consolidation) Order 2008

JKS/48752

Gloucestershire COUNTY COUNCIL

C.A.L. Wray

for Director of Law and Administration

7792

Gloucestershire County Council
Environment Directorate
Shire Hall
Bearland
Gloucester
GL1 2TH

Produced from Ordnance Survey 1:1250 mapping with permission of the Controller of Her Majesty's Stationery Office "© Crown Copyright and database right 2011. Ordnance Survey 100019134. Unauthorised reproduction infringes Crown Copyright and may lead to prosecution or civil proceedings.

AREA CODE: V172

V172

SHEET REVISION NUMBER - 1

SHEET ACTIVE FROM - 24th June 2015

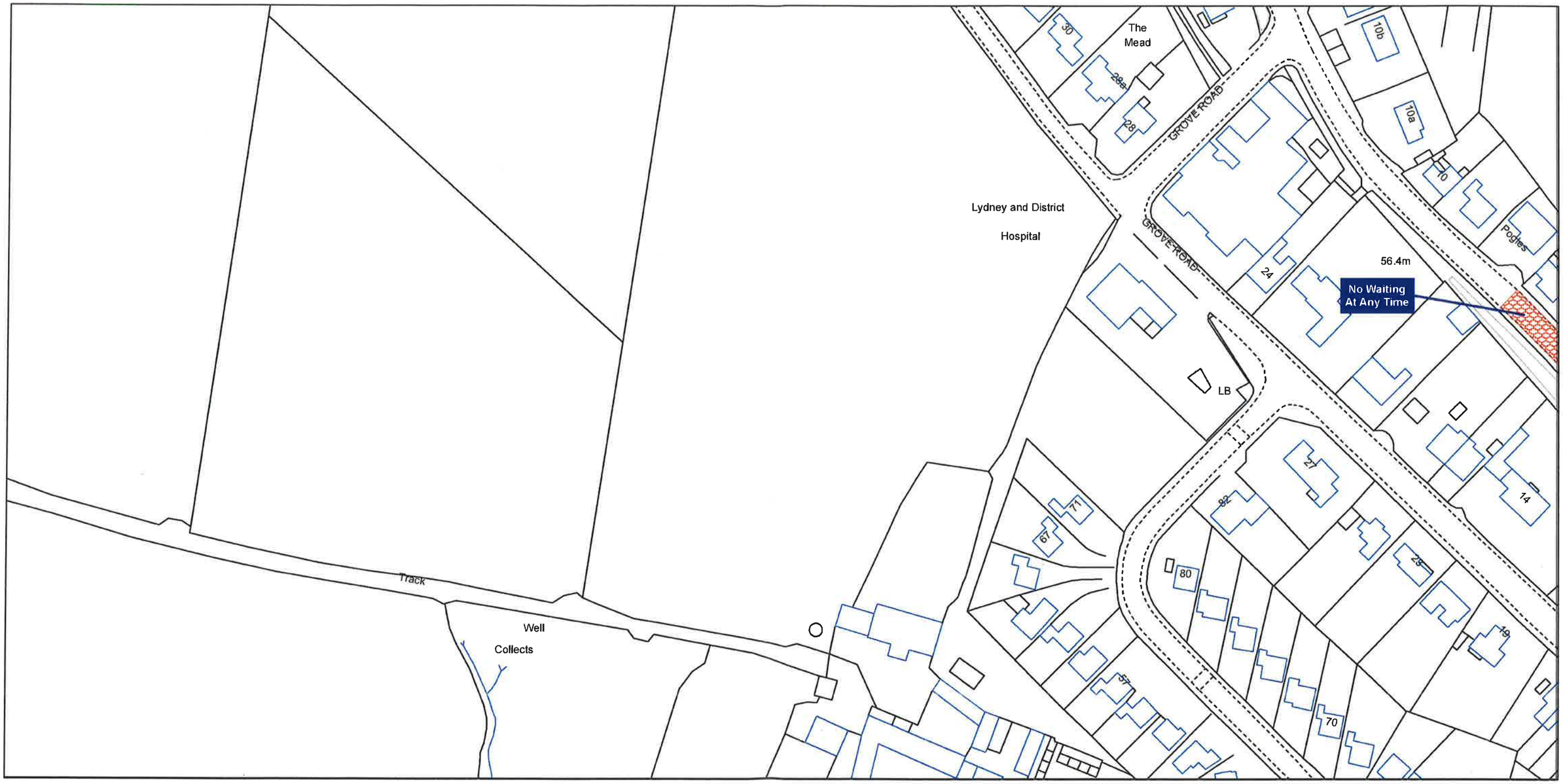

N

SCALE - 1:1250

Gloucestershire County Council (The District of Forest of Dean) (Prohibition and Restriction of Waiting and Loading and Parking Places) Amendment (Consolidation) Order 2008

Gloucestershire COUNTY COUNCIL

Ref:- 54069

Gloucestershire County Council
Shire Hall
Bearland
Gloucester
GL1 2TH

© Crown Copyright and database rights 2013, Ordnance Survey 100019134

You are not permitted to copy, sub-license, distribute or sell any of this data to third parties in any form

4285

AREA CODE: V 174

V 174

Ref: 51521

SHEET REVISION NUMBER - 2

SHEET ACTIVE FROM - 26th February 2014

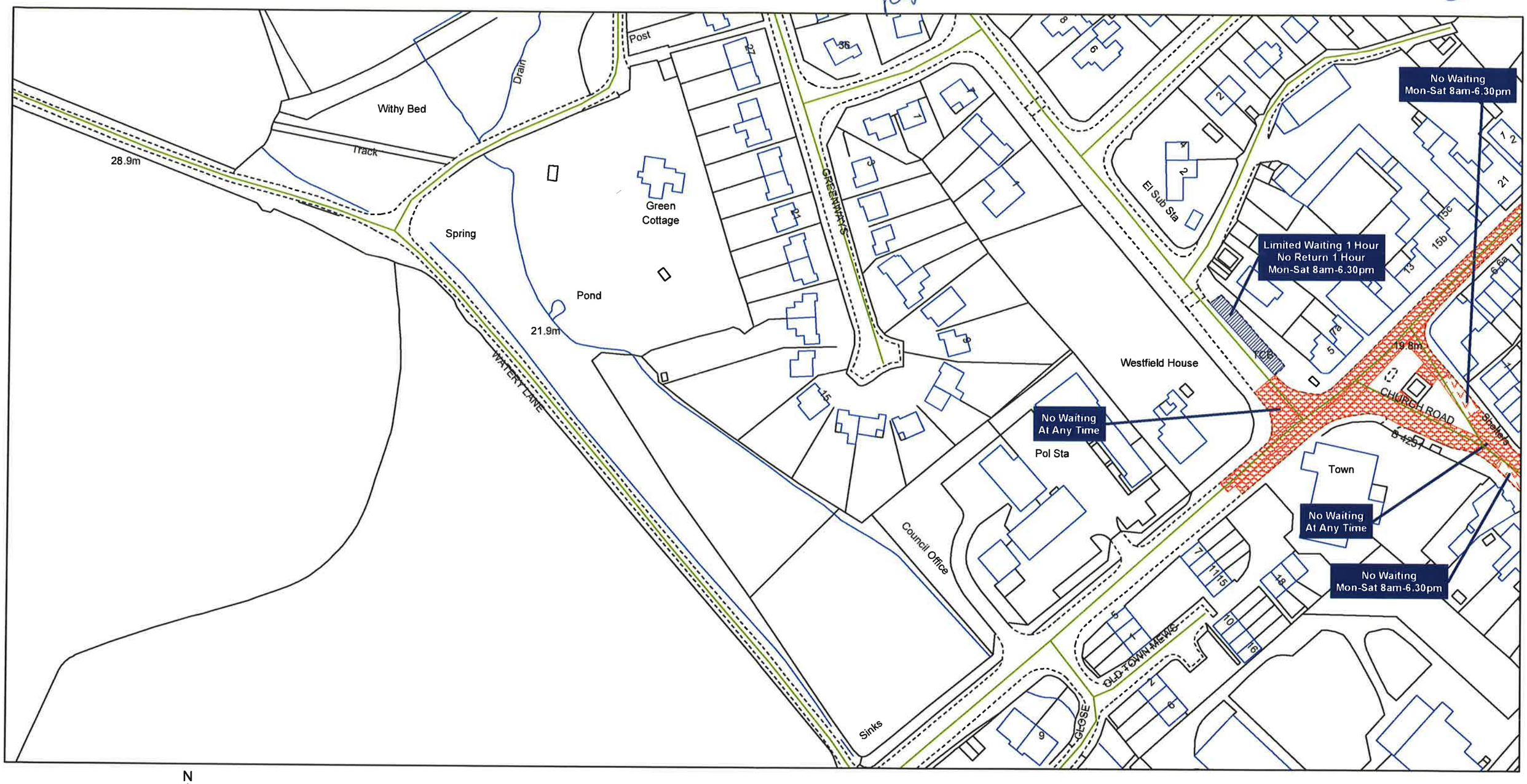

SCALE - 1:1250

N

Gloucestershire County Council (The District of Forest of Dean) (Prohibition and Restriction of Waiting and Loading and Parking Places) Amendment (Consolidation) Order 2008

Gloucestershire COUNTY COUNCIL

Head of Legal Services

1206

Gloucestershire County Council
Shire Hall
Bearland
Gloucester
GL1 2TH

JB for Head of Legal Services

Produced from Ordnance Survey 1:1250 mapping with permission of the Controller of Her Majesty's Stationery Office "© Crown Copyright and database right 2011. Ordnance Survey 100019134. Unauthorised reproduction infringes Crown Copyright and may lead to prosecution or civil proceedings.

AREA CODE: W171

W171

SHEET REVISION NUMBER - 1

SHEET ACTIVE FROM - 24th June 2015

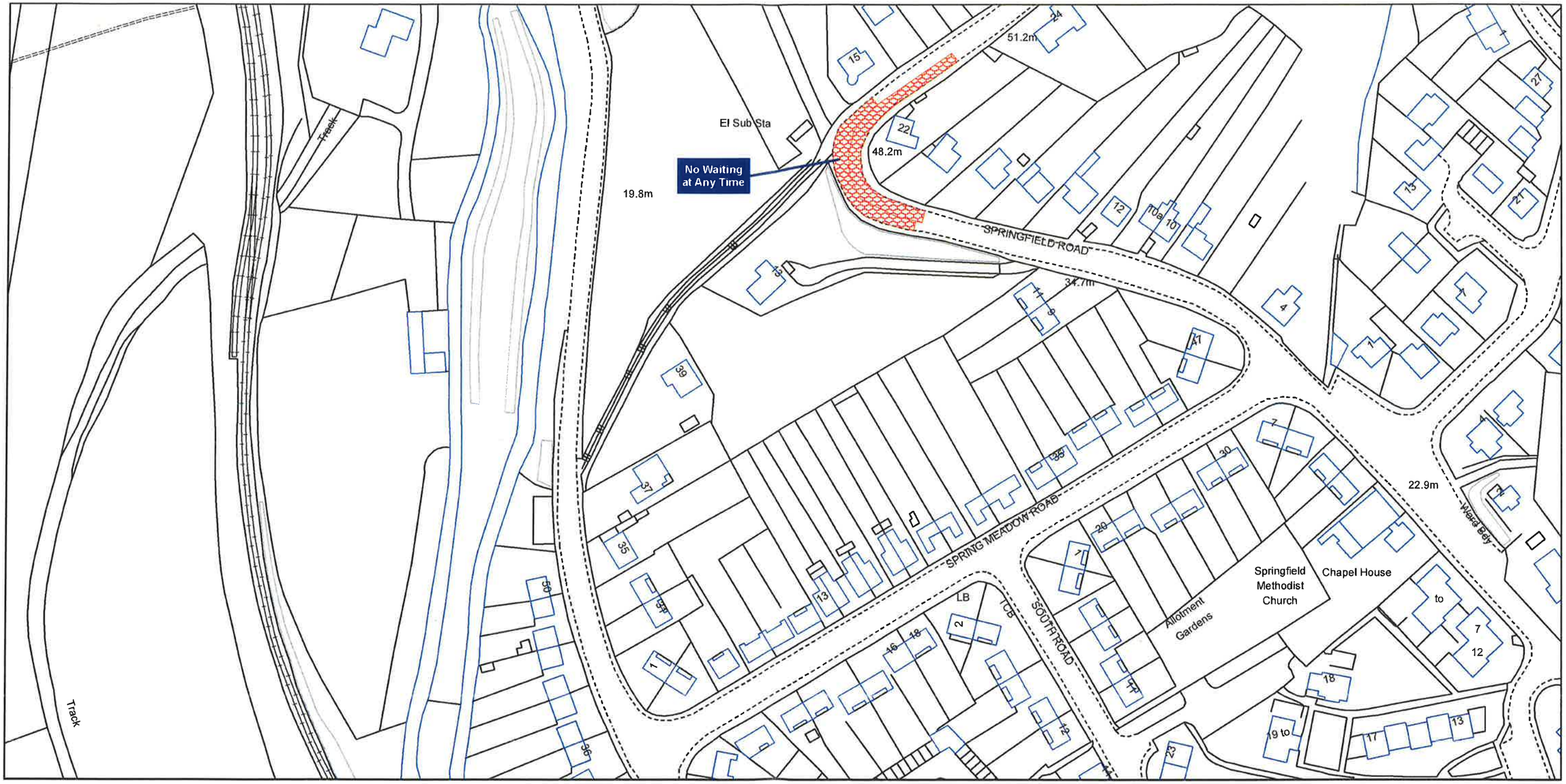

Ref:- S4069

SCALE - 1:1250

N

Gloucestershire County Council (The District of Forest of Dean) (Prohibition and Restriction of Waiting and Loading and Parking Places) Amendment (Consolidation) Order 2008

Gloucestershire COUNTY COUNCIL

4286

Gloucestershire County Council
Shire Hall
Bearland
Gloucester
GL1 2TH

© Crown Copyright and database rights 2013, Ordnance Survey 100019134

You are not permitted to copy, sub-license, distribute or sell any of this data to third parties in any form

AREA CODE: W172

W172

SHEET REVISION NUMBER - 3

SHEET ACTIVE FROM - 24th June 2015

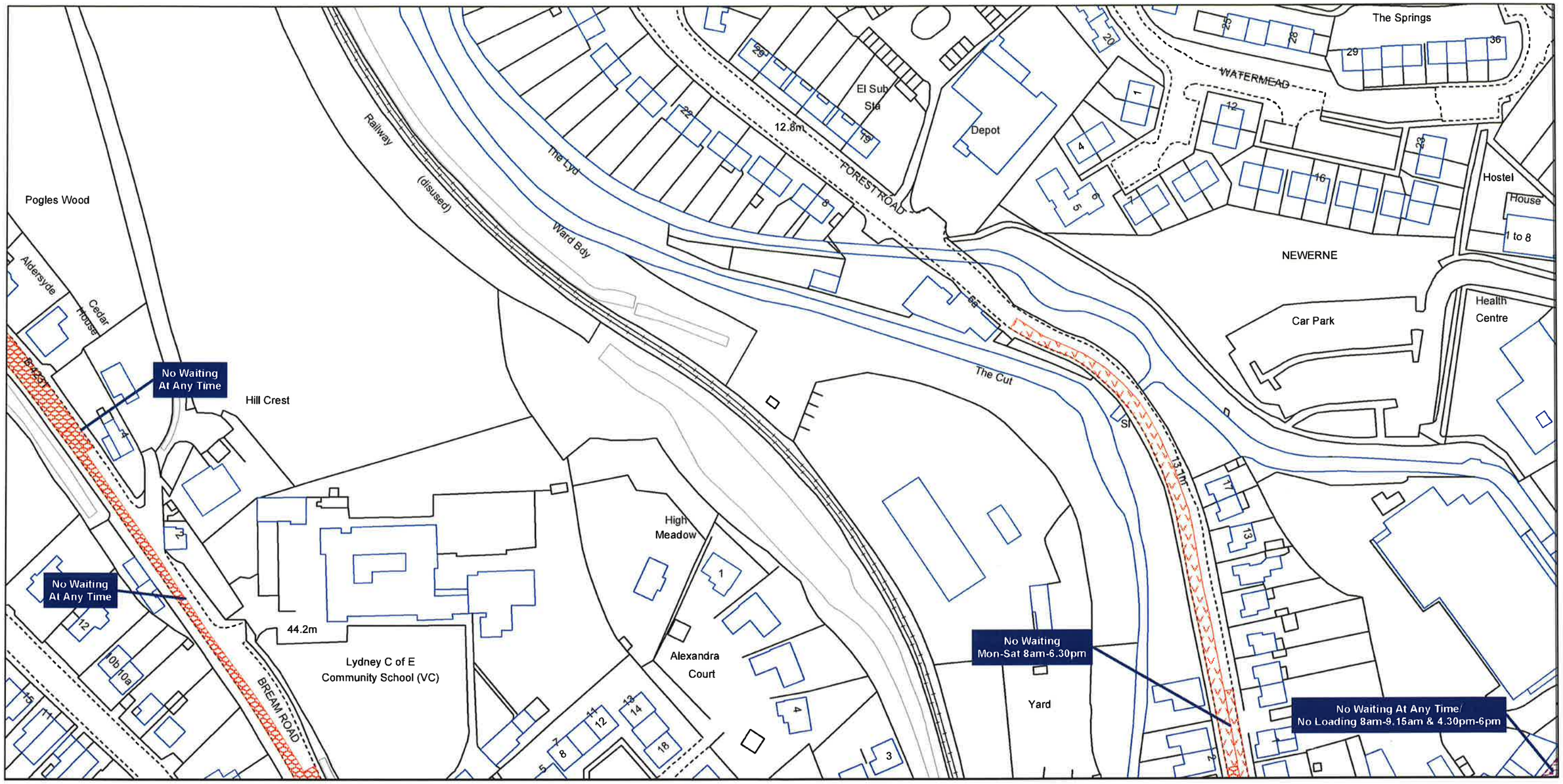

N

SCALE - 1:1250

Gloucestershire County Council (The District of Forest of Dean) (Prohibition and Restriction of Waiting and Loading and Parking Places) Amendment (Consolidation) Order 2008

Gloucestershire COUNTY COUNCIL

Ref:- 54069

Gloucestershire County Council
Shire Hall
Bearland
Gloucester
GL1 2TH

4287

© Crown Copyright and database rights 2013, Ordnance Survey 100019134

You are not permitted to copy, sub-license, distribute or sell any of this data to third parties in any form

AREA CODE: W173

W173

SHEET REVISION NUMBER - 3

SHEET ACTIVE FROM - 2nd June 2015

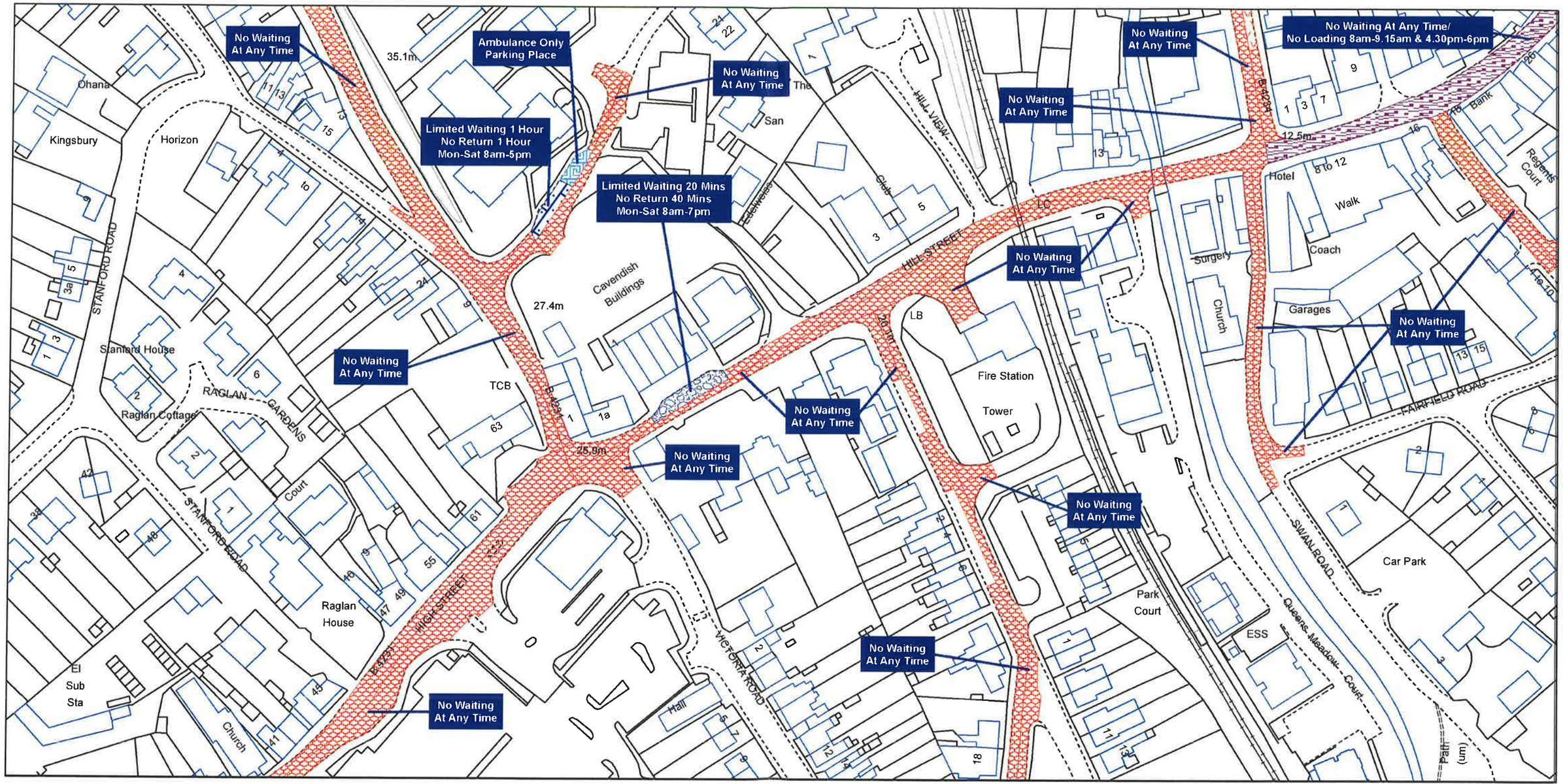

N

SCALE - 1:1250

Gloucestershire County Council (The District of Forest of Dean) (Prohibition and Restriction of Waiting and Loading and Parking Places) Amendment (Consolidation) Order 2008

Gloucestershire COUNTY COUNCIL

Ref:- S4069

Gloucestershire County Council
Shire Hall
Bearland
Gloucester
GL1 2TH

4288

© Crown Copyright and database rights 2013, Ordnance Survey 100019134

You are not permitted to copy, sub-license, distribute or sell any of this data to third parties in any form

AREA CODE:W 174

W 174

SHEET REVISION NUMBER - 1

SHEET ACTIVE FROM - 26th May 2008

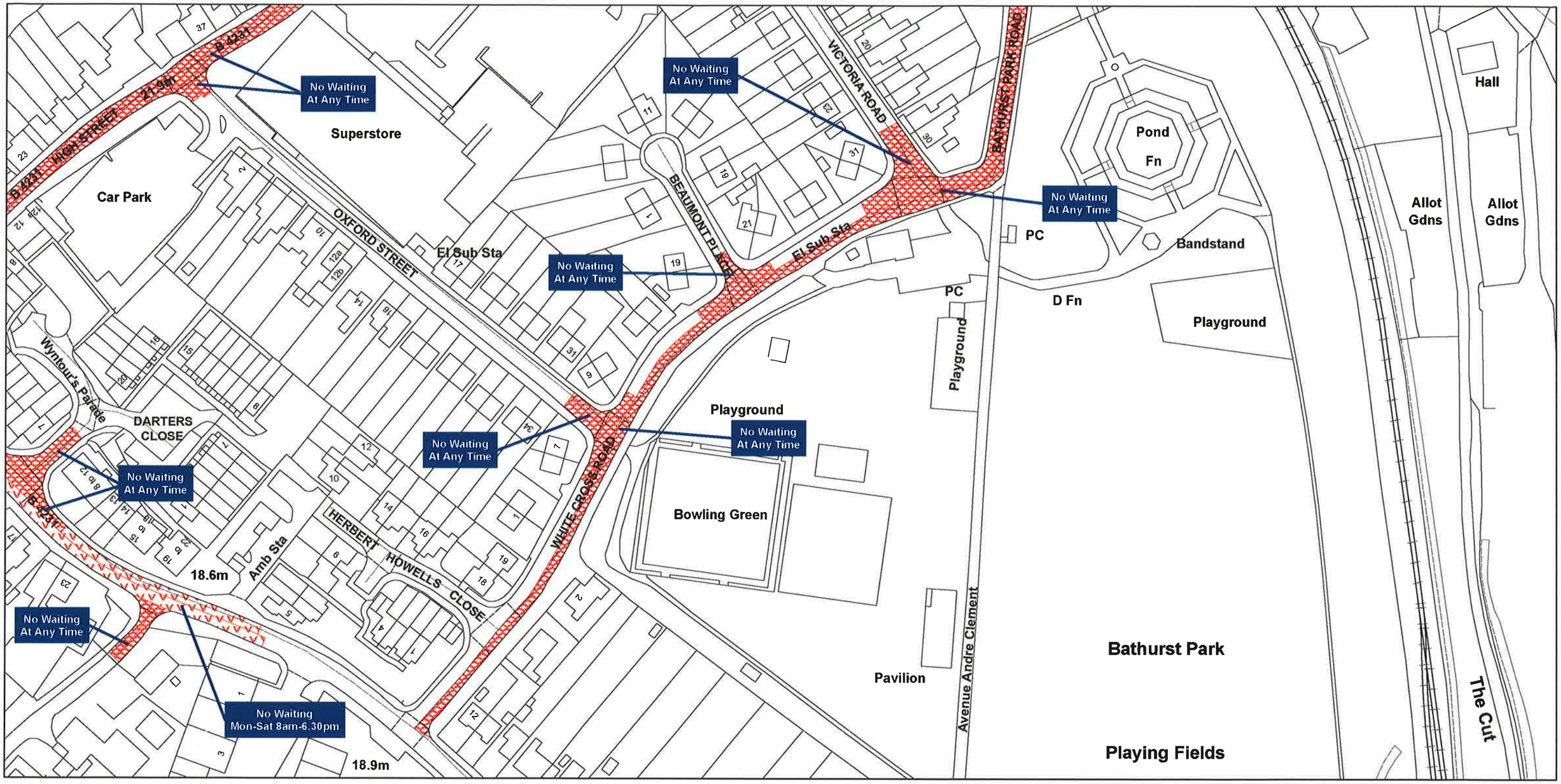

SCALE - 1:1250

Gloucestershire County Council (The District of Forest of Dean) (Prohibition and Restriction of Waiting and Loading and Parking Places) (Consolidation) Order 2008

Gloucestershire COUNTY COUNCIL

for Director of Law and Administration

Gloucestershire County Council
Environment Directorate
Shire Hall
Bearland
Gloucester
GL1 2TH

Produced from Ordnance Survey 1:1250 mapping with permission of the Controller of Her Majesty's Stationery Office © Crown Copyright. Licence No. 100019134 2008. Unauthorised reproduction infringes Crown Copyright and may lead to prosecution or civil proceedings.

AREA CODE:W 176

W 176

SHEET REVISION NUMBER - 1

SHEET ACTIVE FROM - 26th May 2008

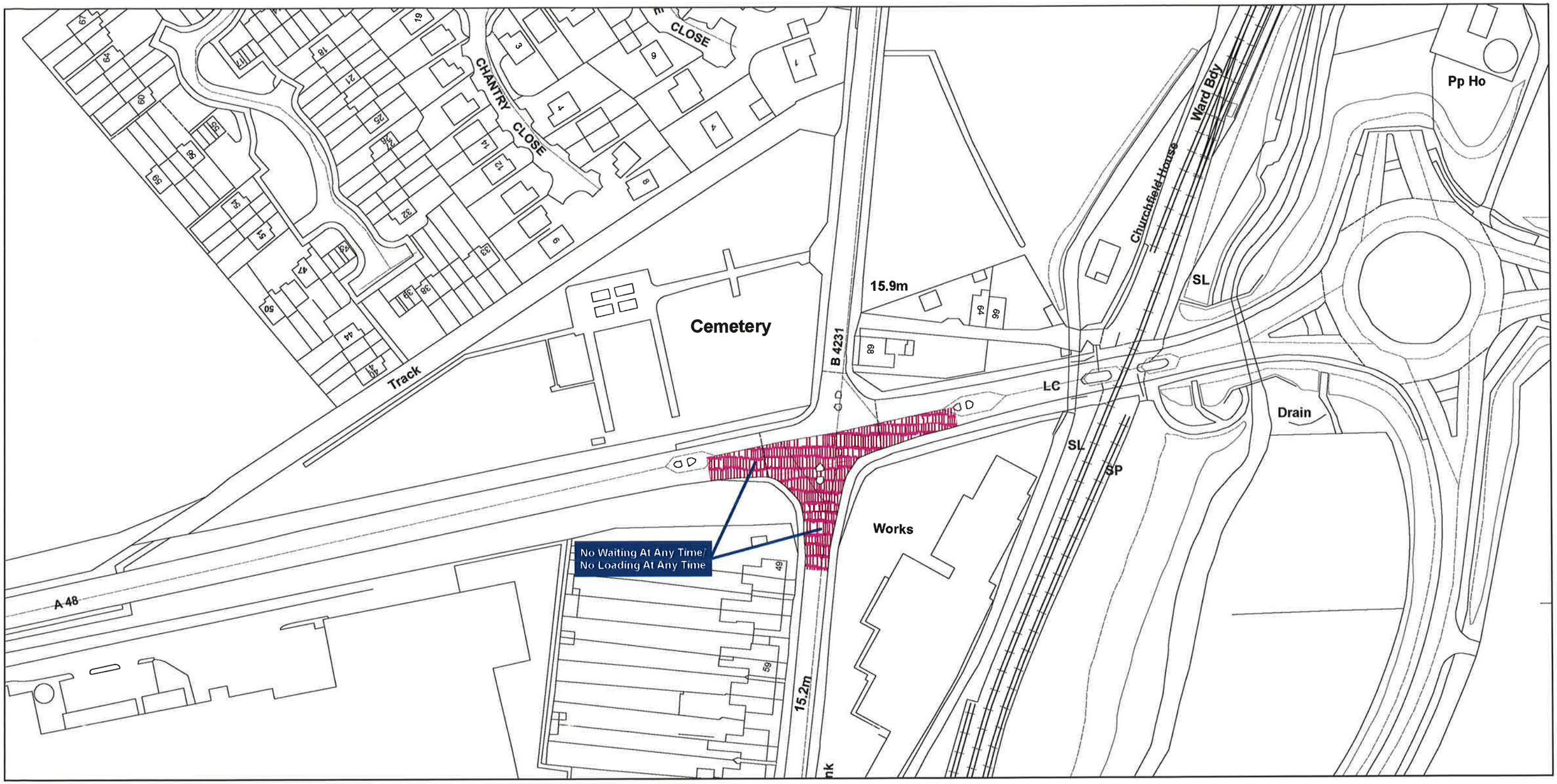

SCALE - 1:1250

N

Gloucestershire County Council (The District of Forest of Dean) (Prohibition and Restriction of Waiting and Loading and Parking Places) (Consolidation) Order 2008

Gloucestershire COUNTY COUNCIL

Director of Law and Administration

Gloucestershire County Council
Environment Directorate
Shire Hall
Bearland
Gloucester
GL1 2TH

Produced from Ordnance Survey 1:1250 mapping with permission of the Controller of Her Majesty's Stationery Office © Crown Copyright. Licence No. 100019134 2008. Unauthorised reproduction infringes Crown Copyright and may lead to prosecution or civil proceedings.

AREA CODE: X 157

X 157

Ref. 51521

SHEET REVISION NUMBER - 1

SHEET ACTIVE FROM - 26th Febrag 2014

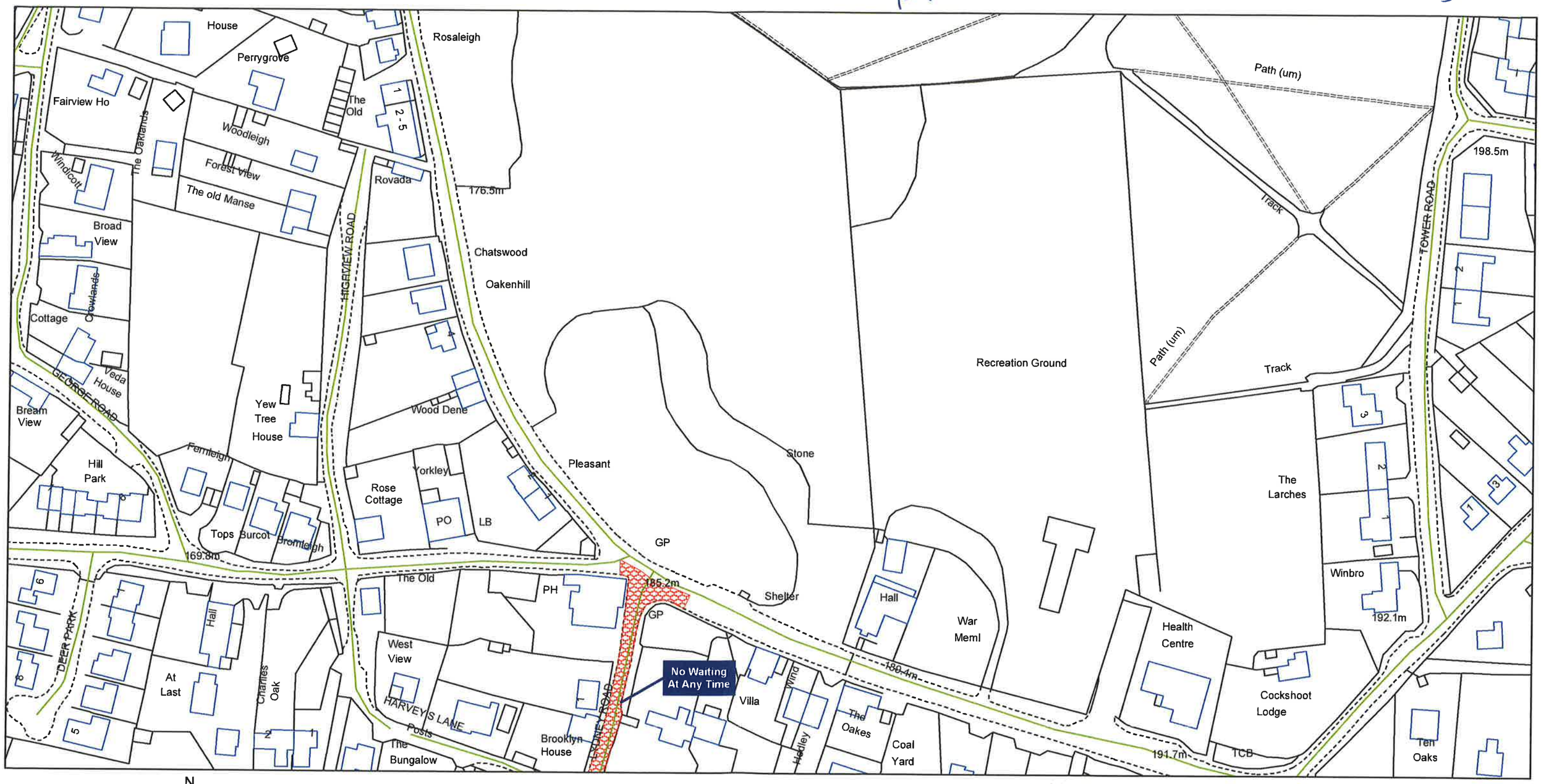

N

SCALE - 1:1250

Gloucestershire County Council (The District of Forest of Dean) (Prohibition and Restriction of Waiting and Loading and Parking Places) Amendment (Consolidation) Order 2008

Gloucestershire
COUNTY COUNCIL

for Head of Legal Services

1207

Gloucestershire County Council
Shire Hall
Bearland
Gloucester
GL1 2TH

Produced from Ordnance Survey 1:1250 mapping with permission of the Controller of Her Majesty's Stationery Office "© Crown Copyright and database right 2011. Ordnance Survey 100019134. Unauthorised reproduction infringes Crown Copyright and may lead to prosecution or civil proceedings.

AREA CODE: X 158

X 158

Ref: 51521

SHEET REVISION NUMBER - 1

SHEET ACTIVE FROM - 26th February 2014

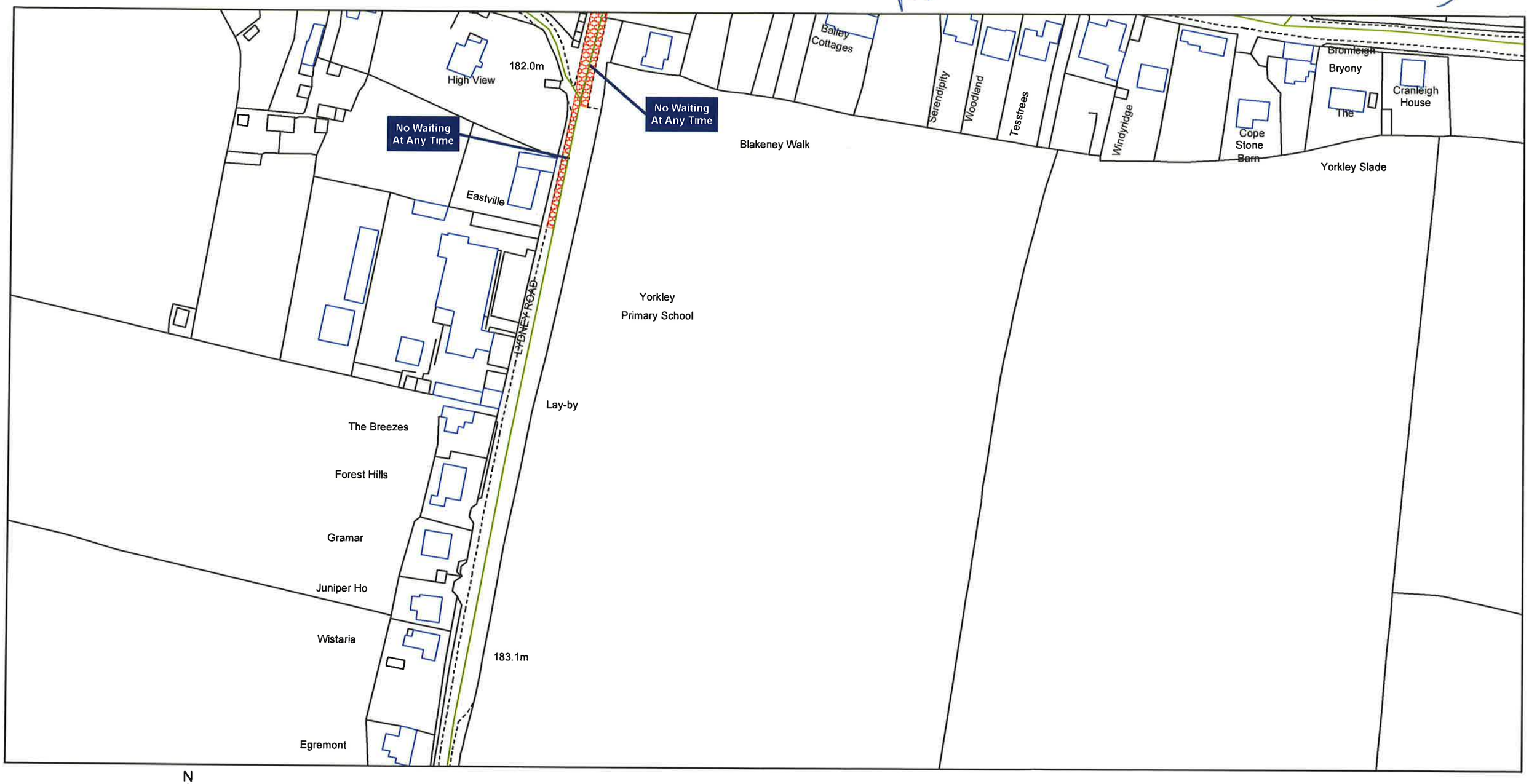

SCALE - 1:1250

N

Gloucestershire County Council (The District of Forest of Dean) (Prohibition and Restriction of Waiting and Loading and Parking Places) Amendment (Consolidation) Order 2008

Gloucestershire COUNTY COUNCIL

SBFurrori

for Head of Legal Services

1209

Gloucestershire County Council
Shire Hall
Bearland
Gloucester
GL1 2TH

Produced from Ordnance Survey 1:1250 mapping with permission of the Controller of Her Majesty's Stationery Office "© Crown Copyright and database right 2011. Ordnance Survey 100019134. Unauthorised reproduction infringes Crown Copyright and may lead to prosecution or civil proceedings.

AREA CODE:X 171

X 171

SHEET REVISION NUMBER - 1

SHEET ACTIVE FROM - 26th May 2008

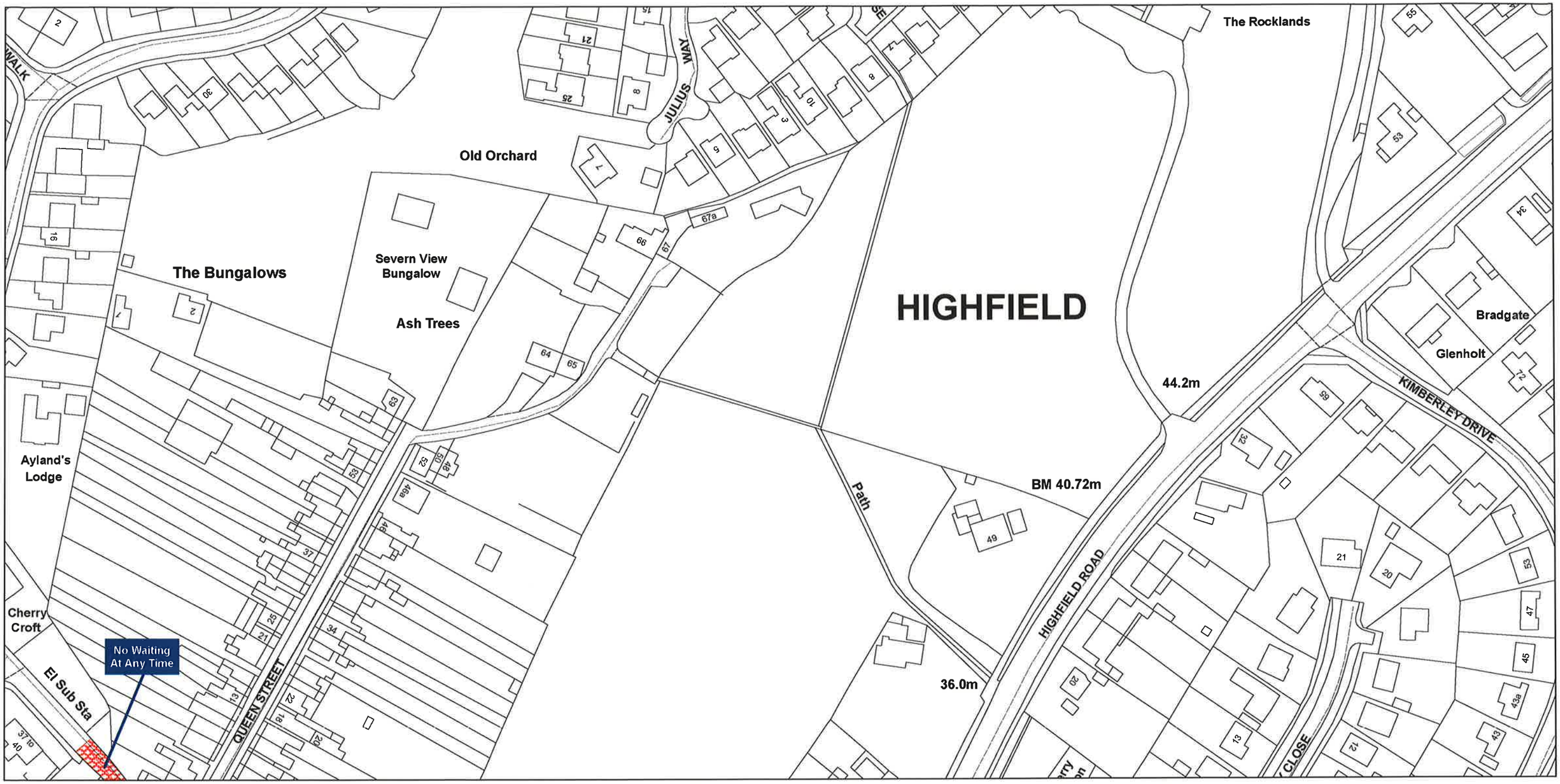

SCALE - 1:1250

N

Gloucestershire County Council (The District of Forest of Dean) (Prohibition and Restriction of Waiting and Loading and Parking Places) (Consolidation) Order 2008

Director of Law and Administration

Gloucestershire County Council
Environment Directorate
Shire Hall
Bearland
Gloucester
GL1 2TH

Produced from Ordnance Survey 1:1250 mapping with permission of the Controller of Her Majesty's Stationery Office © Crown Copyright. Licence No. 100019134 2008. Unauthorised reproduction infringes Crown Copyright and may lead to prosecution or civil proceedings.

AREA CODE:X 172

X 172

SHEET REVISION NUMBER - 1

SHEET ACTIVE FROM - 26th May 2008

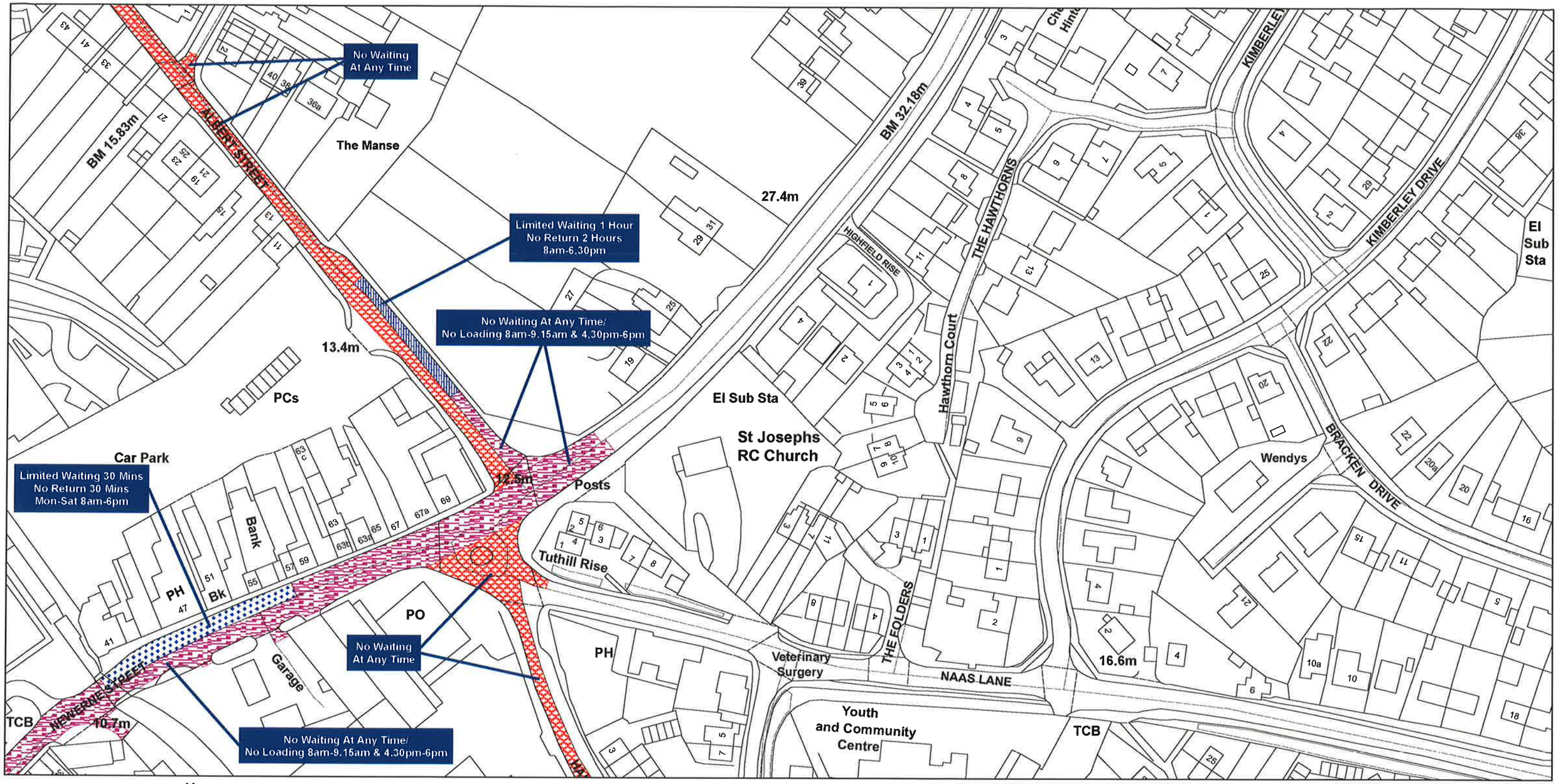

N

SCALE - 1:1250

Gloucestershire County Council (The District of Forest of Dean) (Prohibition and Restriction of Waiting and Loading and Parking Places) (Consolidation) Order 2008

Gloucestershire COUNTY COUNCIL

Director of Law and Administration

Gloucestershire County Council
Environment Directorate
Shire Hall
Bearland
Gloucester
GL1 2TH

Produced from Ordnance Survey 1:1250 mapping with permission of the Controller of Her Majesty's Stationery Office © Crown Copyright. Licence No. 100019134 2008. Unauthorised reproduction infringes Crown Copyright and may lead to prosecution or civil proceedings.

AREA CODE:X 173

X 173

SHEET REVISION NUMBER - 1

SHEET ACTIVE FROM - 26th May 2008

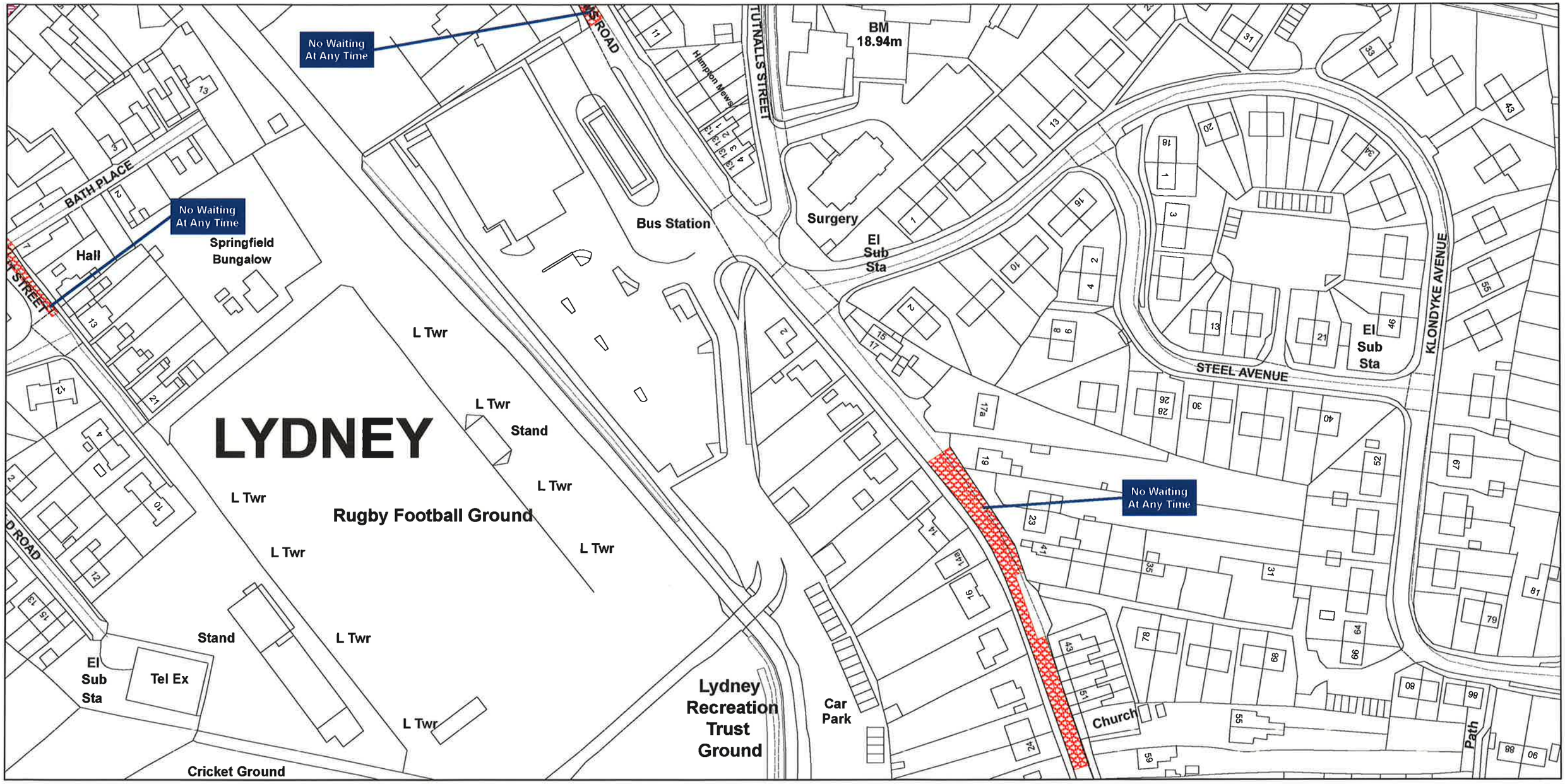

N

SCALE - 1:1250

Gloucestershire County Council (The District of Forest of Dean) (Prohibition and Restriction of Waiting and Loading and Parking Places) (Consolidation) Order 2008

Gloucestershire COUNTY COUNCIL

Director of Law and Administration

Gloucestershire County Council
Environment Directorate
Shire Hall
Bearland
Gloucester
GL1 2TH

Produced from Ordnance Survey 1:1250 mapping with permission of the Controller of Her Majesty's Stationery Office © Crown Copyright. Licence No. 100019134 2008. Unauthorised reproduction infringes Crown Copyright and may lead to prosecution or civil proceedings.

AREA CODE: Y 115

Y 115

Ref: 51521

SHEET REVISION NUMBER - 1

SHEET ACTIVE FROM - 26th February 2014

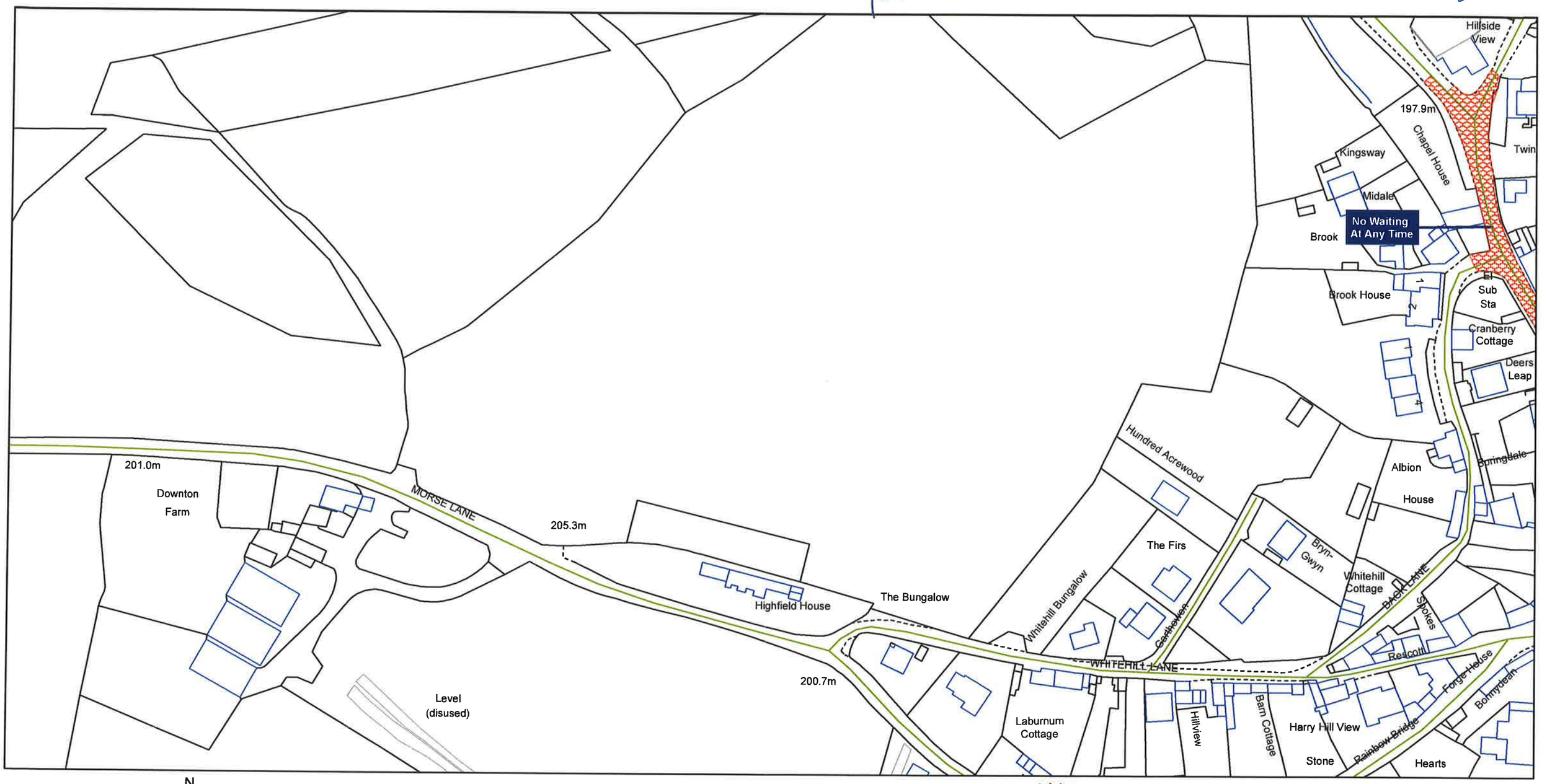

N

SCALE - 1:1250

Gloucestershire County Council (The District of Forest of Dean) (Prohibition and Restriction of Waiting and Loading and Parking Places) Amendment (Consolidation) Order 2008

Gloucestershire COUNTY COUNCIL

for Head of Legal Services

1208

Gloucestershire County Council
Shire Hall
Bearland
Gloucester
GL1 2TH

Produced from Ordnance Survey 1:1250 mapping with permission of the Controller of Her Majesty's Stationery Office "© Crown Copyright and database right 2011. Ordnance Survey 100019134. Unauthorised reproduction infringes Crown Copyright and may lead to prosecution or civil proceedings.

AREA CODE: Z 115

Z 115

ref. S1521

SHEET REVISION NUMBER - 2

SHEET ACTIVE FROM - 26th February 2014

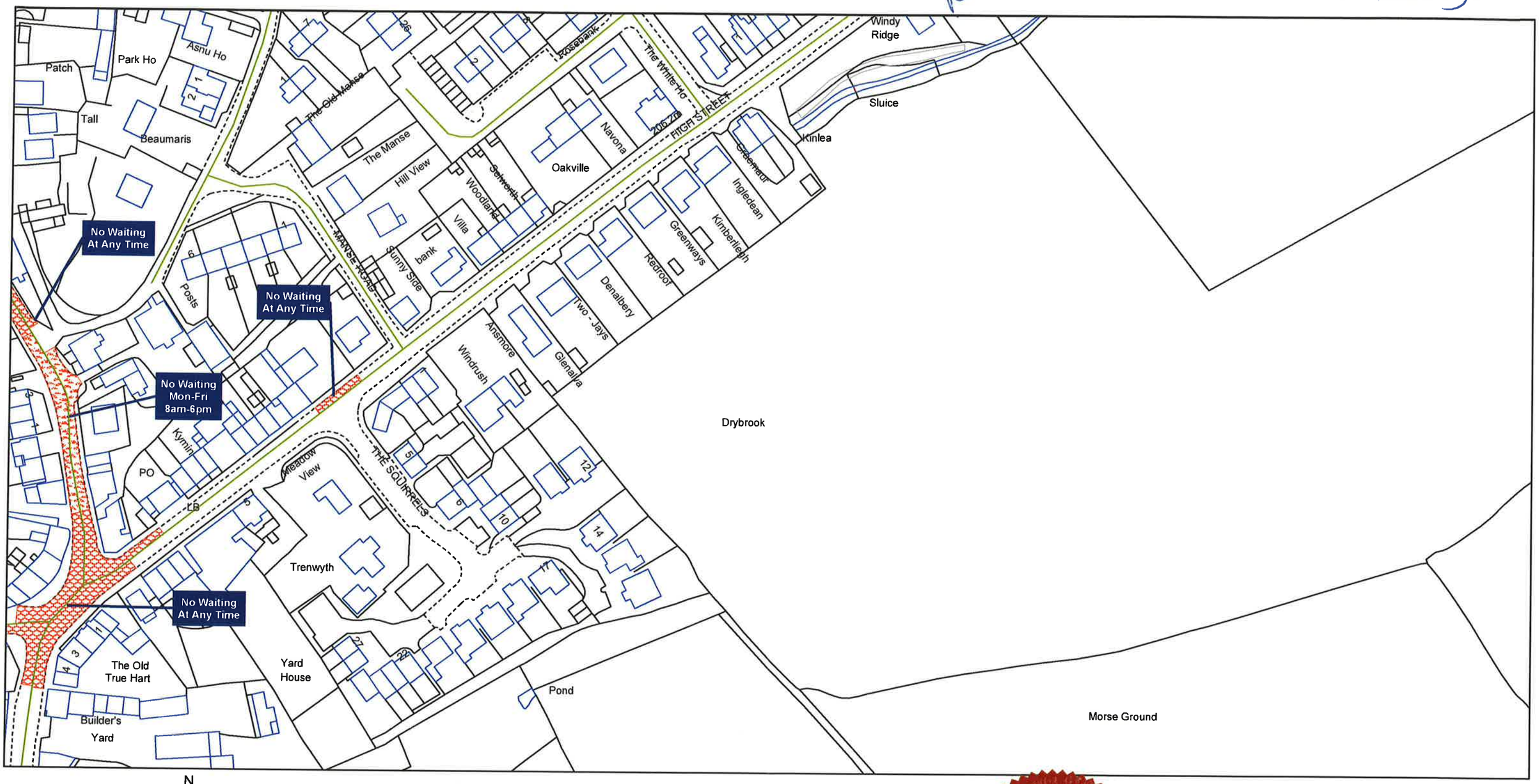

N

SCALE - 1:1250

Gloucestershire County Council (The District of Forest of Dean) (Prohibition and Restriction of Waiting and Loading and Parking Places) Amendment (Consolidation) Order 2008

Gloucestershire COUNTY COUNCIL

Head of Legal Services

1210

Gloucestershire County Council
Shire Hall
Bearland
Gloucester
GL1 2TH

Produced from Ordnance Survey 1:1250 mapping with permission of the Controller of Her Majesty's Stationery Office "© Crown Copyright and database right 2011. Ordnance Survey 100019134. Unauthorised reproduction infringes Crown Copyright and may lead to prosecution or civil proceedings.

AREA CODE: Z 116

Z 116

SHEET REVISION NUMBER - 1

SHEET ACTIVE FROM - 7th April 2011

File Ref:- 44795

SCALE - 1:1250

N

Gloucestershire County Council (The District of Forest of Dean) (Prohibition and Restriction of Waiting and Loading and Parking Places) Amendment (Consolidation) Order 2008

Gloucestershire COUNTY COUNCIL

5732

Gloucestershire County Council
Environment Directorate
Shire Hall
Bearland
Gloucester
GL1 2TH

Produced from Ordnance Survey 1:1250 mapping with permission of the Controller of Her Majesty's Stationery Office © Crown Copyright. Licence No. 100019134 2007. Unauthorised reproduction infringes Crown Copyright and may lead to prosecution or civil proceedings.

AREA CODE: Z 117

Z 117

SHEET REVISION NUMBER - 1

SHEET ACTIVE FROM - 7th April 2011

File Ref:- 44795

N

SCALE - 1:1250

Gloucestershire County Council (The District of Forest of Dean) (Prohibition and Restriction of Waiting and Loading and Parking Places) Amendment (Consolidation) Order 2008

Gloucestershire COUNTY COUNCIL

Director of Law and Administration

5728

Gloucestershire County Council
Environment Directorate
Shire Hall
Bearland
Gloucester
GL1 2TH

Produced from Ordnance Survey 1:1250 mapping with permission of the Controller of Her Majesty's Stationery Office © Crown Copyright. Licence No. 100019134 2007. Unauthorised reproduction infringes Crown Copyright and may lead to prosecution or civil proceedings.

AREA CODE: Z 122

Z 122

SHEET REVISION NUMBER - 2

SHEET ACTIVE FROM - 12th April 2010

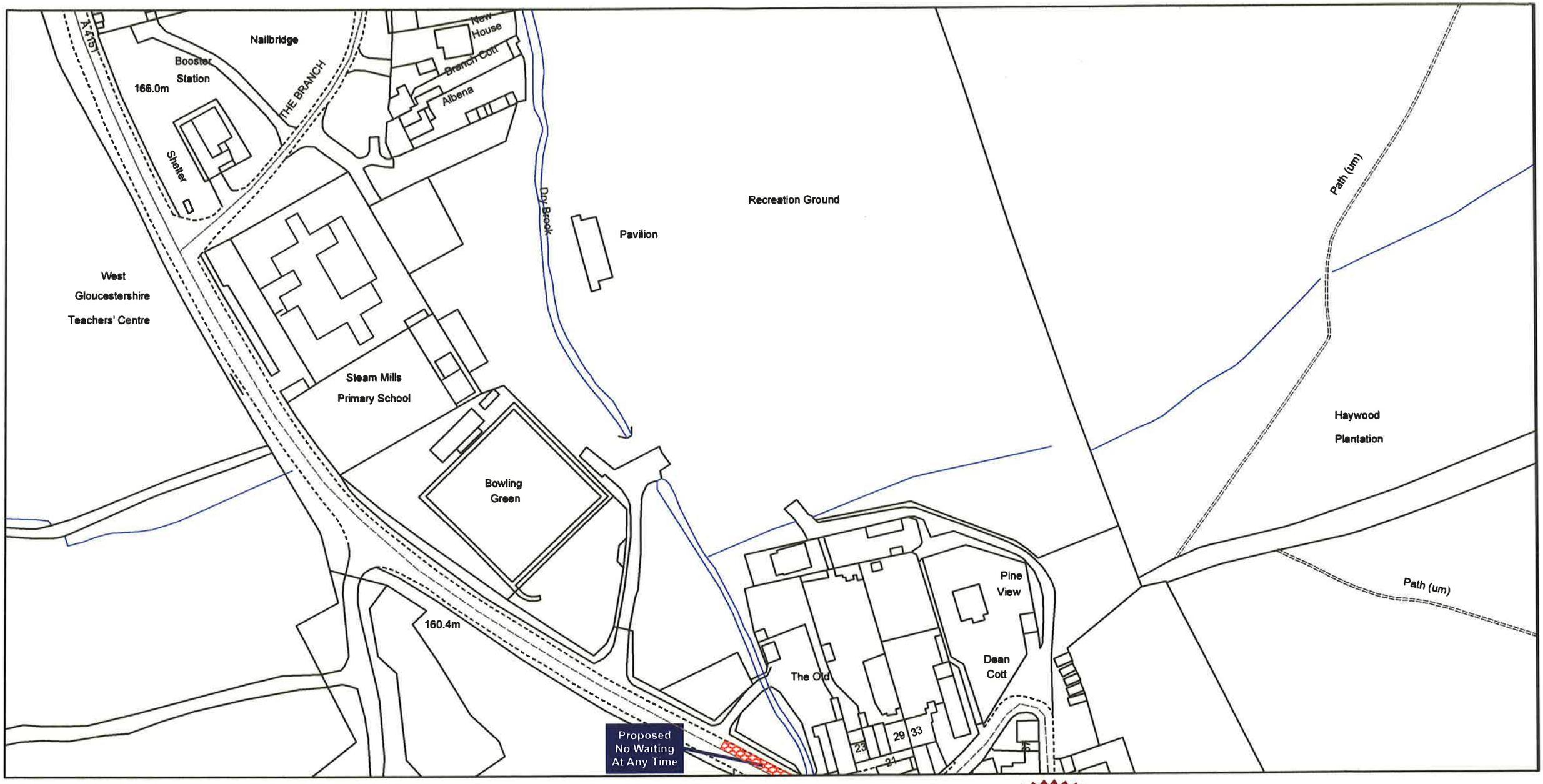

SCALE - 1:1250 ±

Gloucestershire County Council (The District of Forest of Dean) (Prohibition and Restriction of Waiting and Loading and Parking Places) (Consolidation) Order 2008

Gloucestershire COUNTY COUNCIL

G.M. Parkinson
for Director of
Law and Administration

4584

Gloucestershire County Council
Environment Directorate
Shire Hall
Bearland
Gloucester
GL1 2TH

File 44761

Produced from Ordnance Survey 1:1250 mapping with permission of the Controller of Her Majesty's Stationery Office © Crown Copyright. Licence No. 100019134 2007. Unauthorised reproduction infringes Crown Copyright and may lead to prosecution or civil proceedings.

AREA CODE: Z 123

Z 123

SHEET REVISION NUMBER - 2

SHEET ACTIVE FROM - 12th April 2010

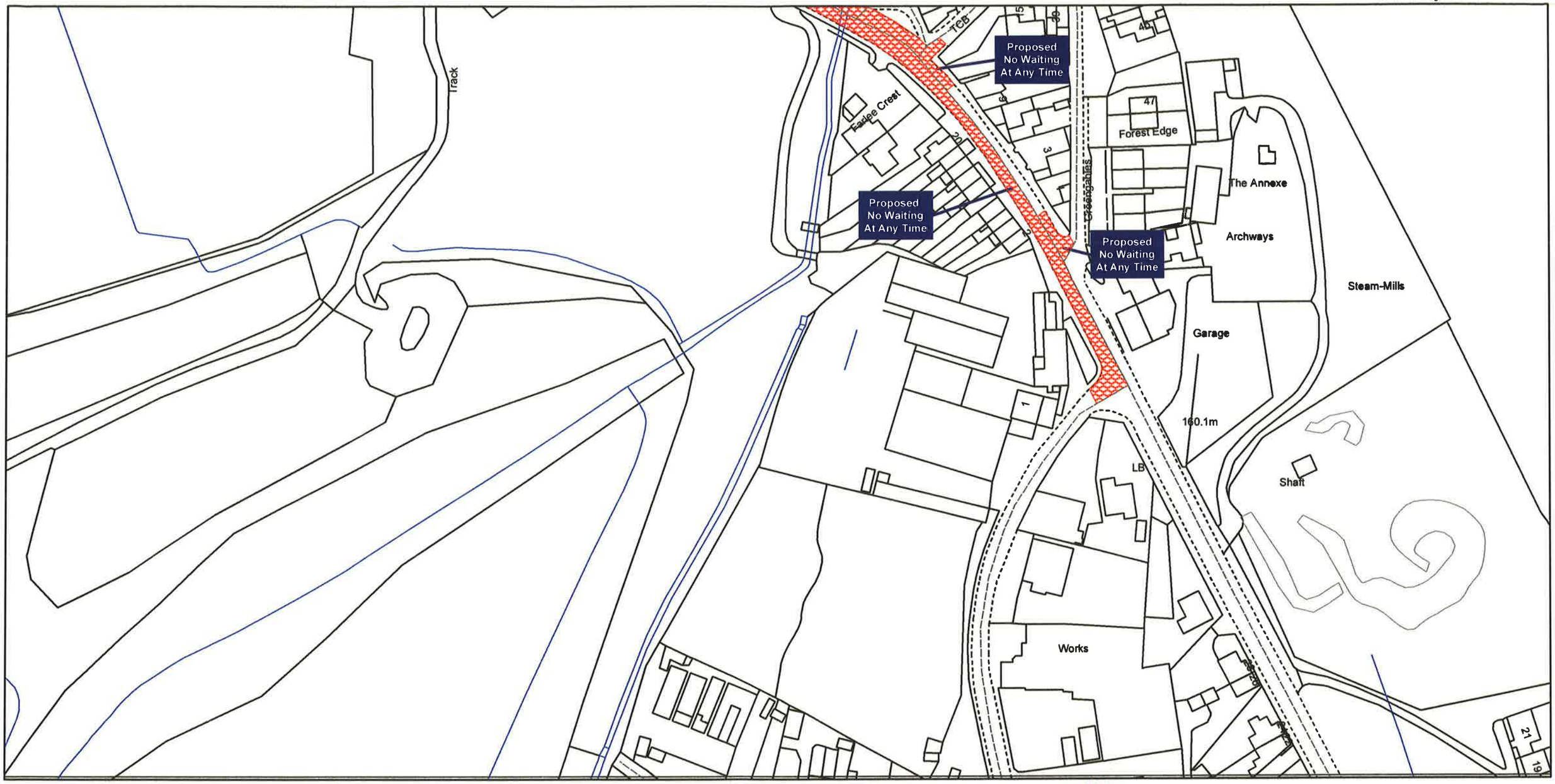

SCALE - 1:1250 ±

Gloucestershire County Council (The District of Forest of Dean) (Prohibition and Restriction of Waiting and Loading and Parking Places) (Consolidation) Order 2008

Gloucestershire
COUNTY COUNCIL

for G.M. Parkinson
Director of
Law and Administration

4584

Gloucestershire County Council
Environment Directorate
Shire Hall
Bearland
Gloucester
GL1 2TH

File
4476

Produced from Ordnance Survey 1:1250 mapping with permission of the Controller of Her Majesty's Stationery Office © Crown Copyright. Licence No. 100019134 2007. Unauthorised reproduction infringes Crown Copyright and may lead to prosecution or civil proceedings.

AREA CODE: AA 126

AA 126

SHEET REVISION NUMBER - 2

SHEET ACTIVE FROM - 12th April 2010

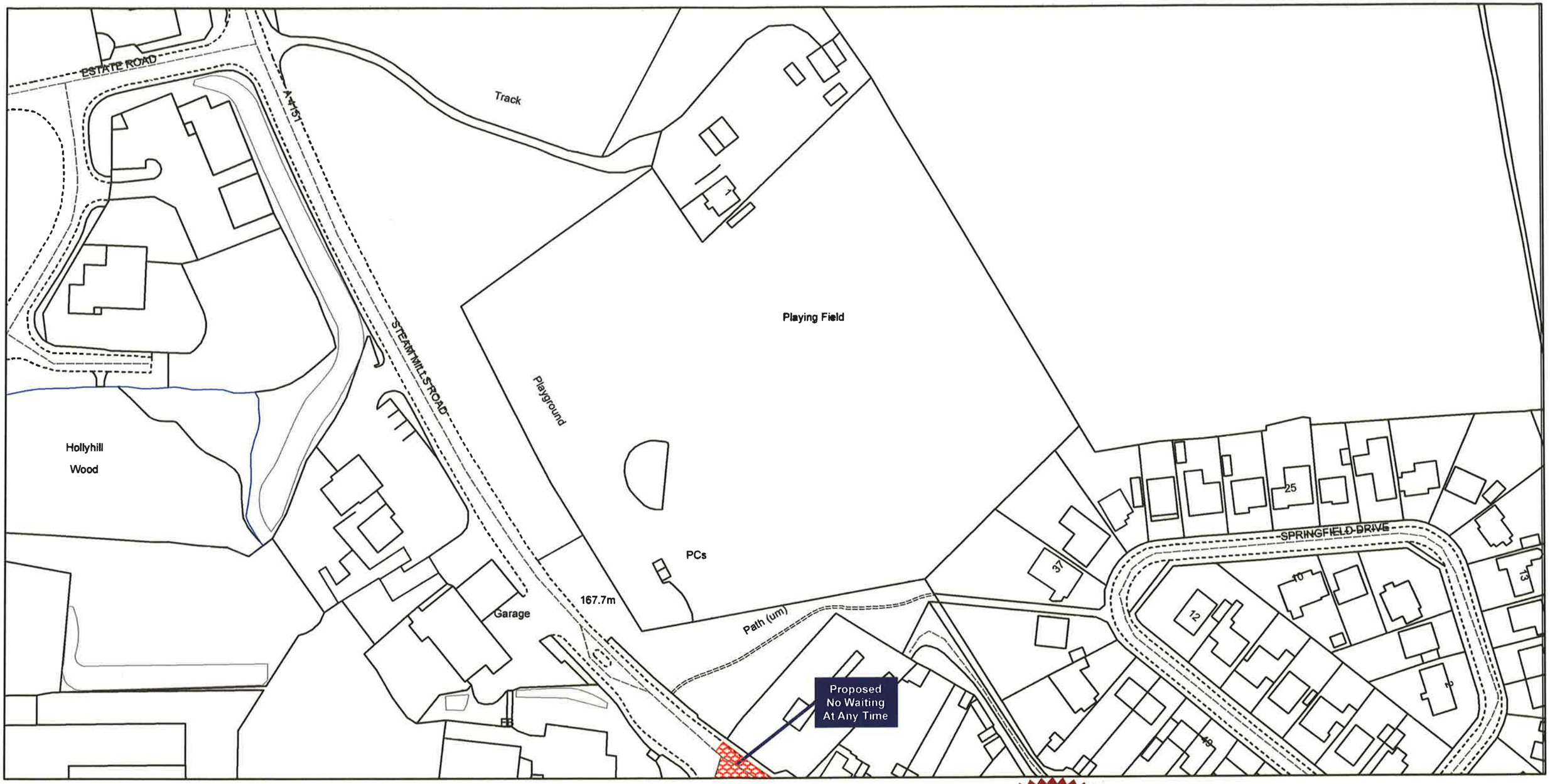

SCALE - 1:1250

N

Gloucestershire County Council (The District of Forest of Dean) (Prohibition and Restriction of Waiting and Loading and Parking Places) (Consolidation) Order 2008

Gloucestershire
COUNTY COUNCIL

G.M. Parkinson
for Director of
Law and Administration

4584

Gloucestershire County Council
Environment Directorate
Shire Hall
Bearland
Gloucester
GL1 2TH

File 4476/

Produced from Ordnance Survey 1:1250 mapping with permission of the Controller of Her Majesty's Stationery Office © Crown Copyright. Licence No. 100019134 2007. Unauthorised reproduction infringes Crown Copyright and may lead to prosecution or civil proceedings.

AREA CODE: AA 127

AA 127

SHEET REVISION NUMBER - 2

SHEET ACTIVE FROM - 12th April 2010

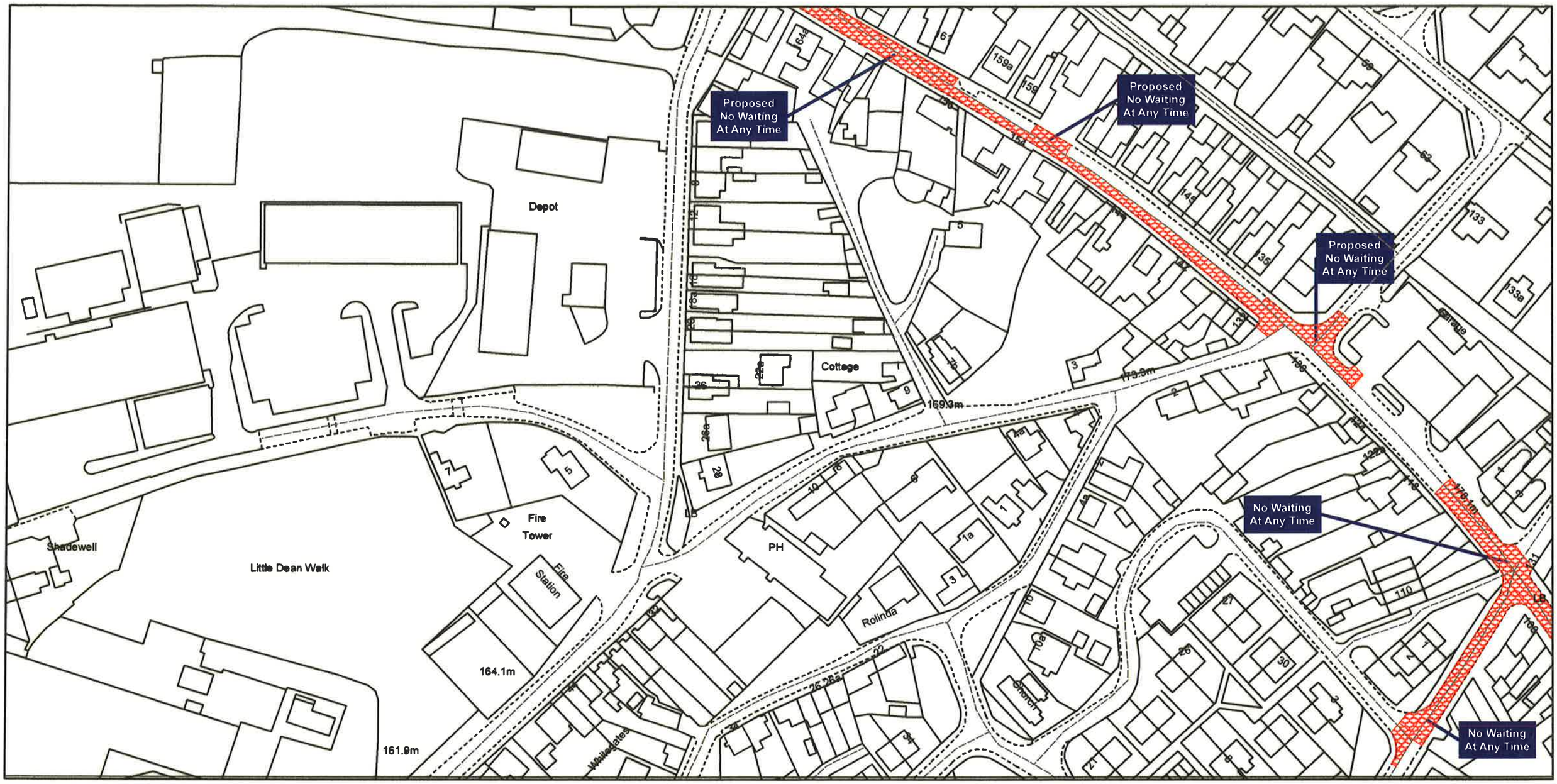

SCALE - 1:1250 ±

Gloucestershire County Council (The District of Forest of Dean) (Prohibition and Restriction of Waiting and Loading and Parking Places) (Consolidation) Order 2008

Gloucestershire COUNTY COUNCIL

for G.M. Parkinson
Director of
Law and Administration

4584

Gloucestershire County Council
Environment Directorate
Shire Hall
Bearland
Gloucester
GL1 2TH

File 44761

Produced from Ordnance Survey 1:1250 mapping with permission of the Controller of Her Majesty's Stationery Office © Crown Copyright. Licence No. 100019134 2007. Unauthorised reproduction infringes Crown Copyright and may lead to prosecution or civil proceedings.

AREA CODE: AA 128

AA 128

SHEET REVISION NUMBER - 2

SHEET ACTIVE FROM - 12th April 2010

SCALE - 1:1250 ±

Gloucestershire County Council (The District of Forest of Dean) (Prohibition and Restriction of Waiting and Loading and Parking Places) (Consolidation) Order 2008

Gloucestershire COUNTY COUNCIL

G.M. Parkinson
for Director of
Law and Administration

4584

Gloucestershire County Council
Environment Directorate
Shire Hall
Bearland
Gloucester
GL1 2TH

File 44761

Produced from Ordnance Survey 1:1250 mapping with permission of the Controller of Her Majesty's Stationery Office © Crown Copyright. Licence No. 100019134 2007. Unauthorised reproduction infringes Crown Copyright and may lead to prosecution or civil proceedings.

AREA CODE:AA 129

AA 129

SHEET REVISION NUMBER - 1

SHEET ACTIVE FROM - 26th May 2008

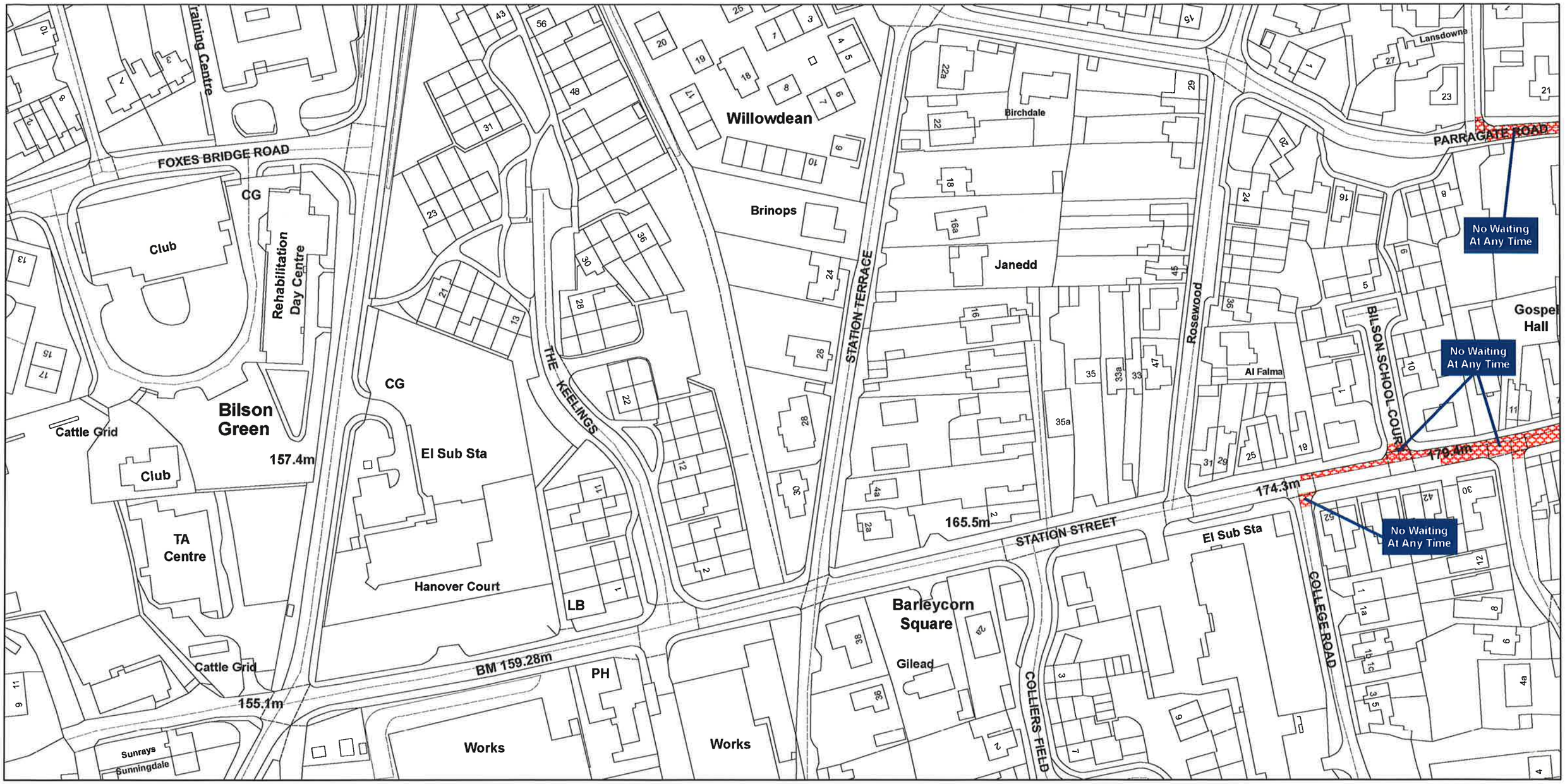

SCALE - 1:1250

N

Gloucestershire County Council (The District of Forest of Dean) (Prohibition and Restriction of Waiting and Loading and Parking Places) (Consolidation) Order 2008

Gloucestershire COUNTY COUNCIL

Director of Law and Administration

Gloucestershire County Council
Environment Directorate
Shire Hall
Bearland
Gloucester
GL1 2TH

Produced from Ordnance Survey 1:1250 mapping with permission of the Controller of Her Majesty's Stationery Office © Crown Copyright. Licence No. 100019134 2008. Unauthorised reproduction infringes Crown Copyright and may lead to prosecution or civil proceedings.

AREA CODE: AA 134

AA 134

SHEET REVISION NUMBER - 3

SHEET ACTIVE FROM - 21st February 2013

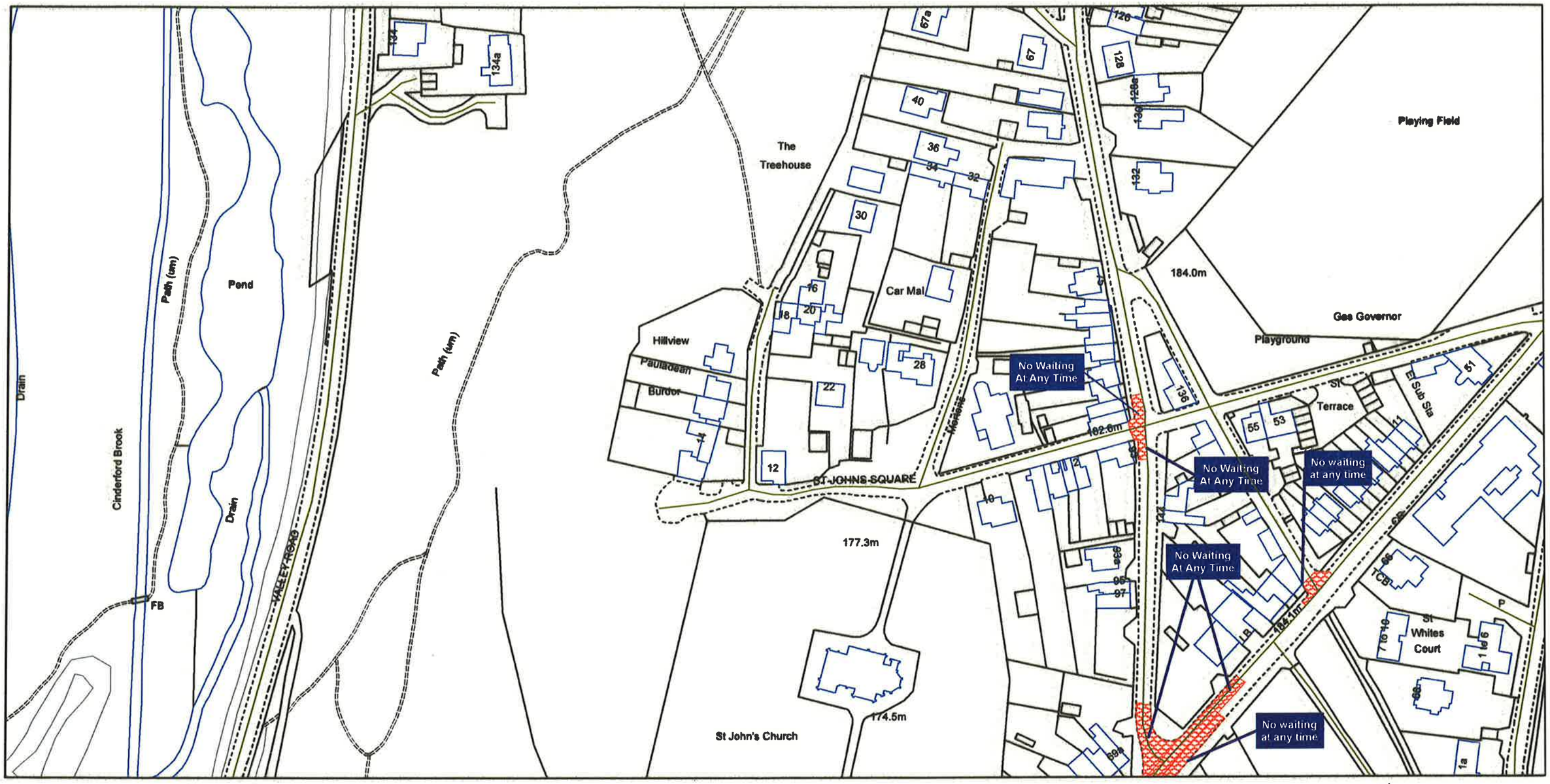

N

SCALE - 1:1250

Gloucestershire County Council (The District of Forest of Dean) (Prohibition and Restriction of Waiting and Loading and Parking Places) Amendment (Consolidation) Order 2008

Gloucestershire COUNTY COUNCIL

9050

for Director of
Law and Administration

Ref: SO582

Gloucestershire County Council
Shire Hall
Bearland
Gloucester
GL1 2TH

Produced from Ordnance Survey 1:1250 mapping with permission of the Controller of Her Majesty's Stationery Office © Crown Copyright and database right 2011. Ordnance Survey 100019134. Unauthorised reproduction infringes Crown Copyright and may lead to prosecution or civil proceedings.

AREA CODE: AA 135

AA 135

SHEET REVISION NUMBER - 1

SHEET ACTIVE FROM - 21st February 2013

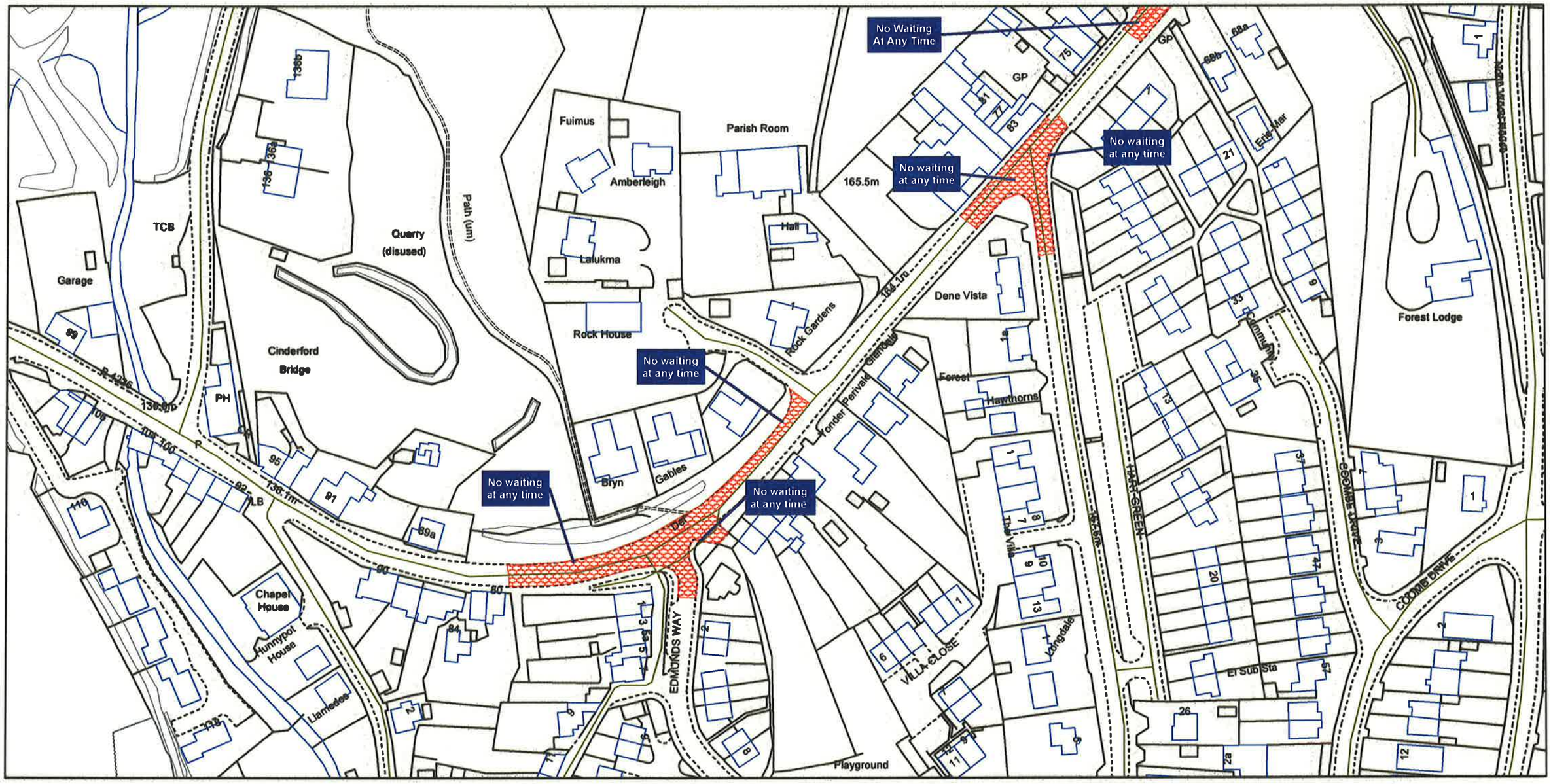

Ref:- 50582

SCALE - 1:1250

Gloucestershire County Council (The District of Forest of Dean) (Prohibition and Restriction of Waiting and Loading and Parking Places) Amendment (Consolidation) Order 2008

Gloucestershire COUNTY COUNCIL

for Director of Law and Administration

9053

Gloucestershire County Council
Shire Hall
Bearland
Gloucester
GL1 2TH

Produced from Ordnance Survey 1:1250 mapping with permission of the Controller of Her Majesty's Stationery Office "© Crown Copyright and database right 2011. Ordnance Survey 100019134. Unauthorised reproduction infringes Crown Copyright and may lead to prosecution or civil proceedings.

AREA CODE:AB 127

AB 127

SHEET REVISION NUMBER - 1

SHEET ACTIVE FROM - 26th May 2008

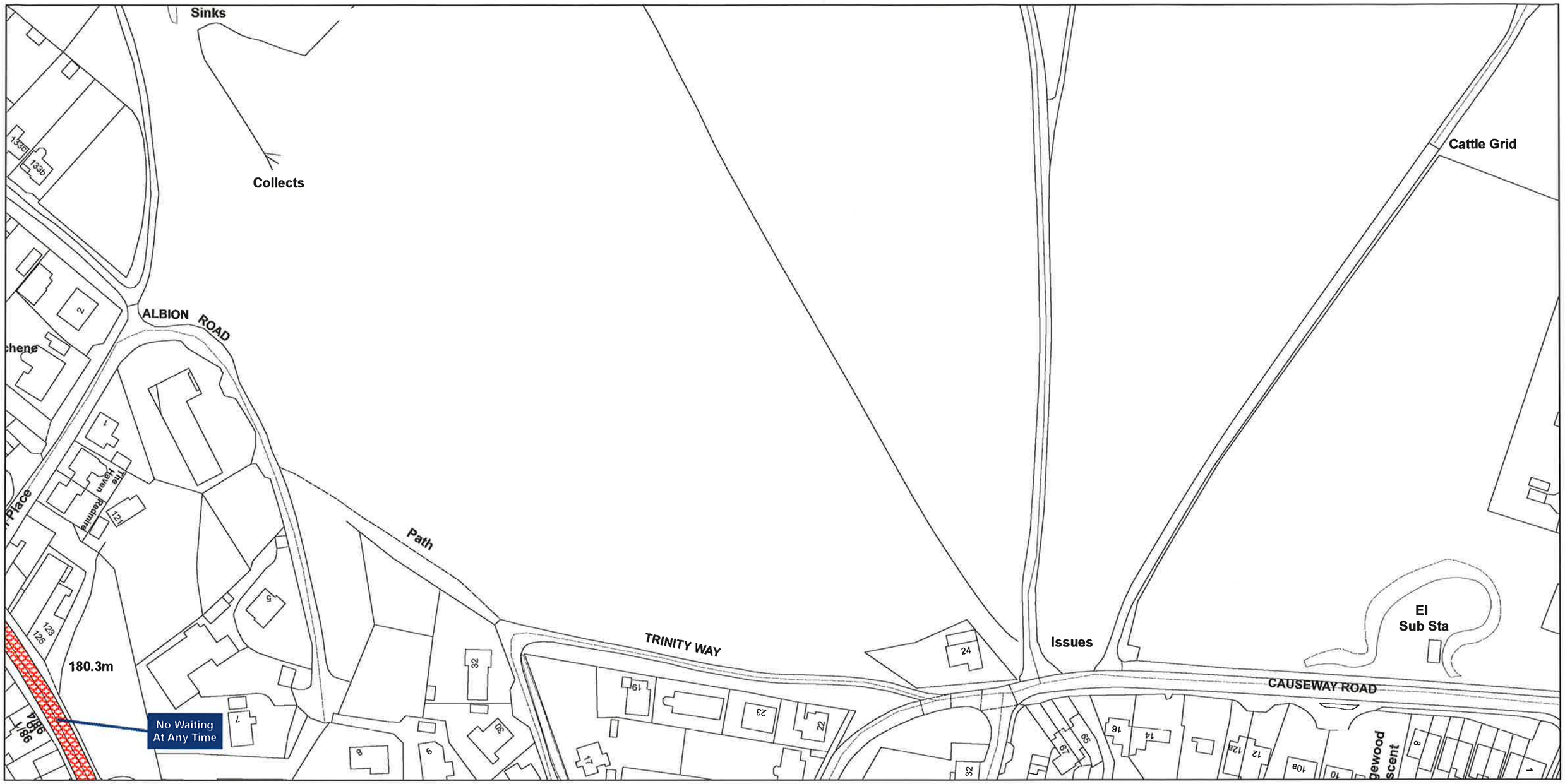

SCALE - 1:1250

N

Gloucestershire County Council (The District of Forest of Dean) (Prohibition and Restriction of Waiting and Loading and Parking Places) (Consolidation) Order 2008

Gloucestershire COUNTY COUNCIL

Director of Law and Administration

Gloucestershire County Council
Environment Directorate
Shire Hall
Bearland
Gloucester
GL1 2TH

Produced from Ordnance Survey 1:1250 mapping with permission of the Controller of Her Majesty's Stationery Office © Crown Copyright. Licence No. 100019134 2008. Unauthorised reproduction infringes Crown Copyright and may lead to prosecution or civil proceedings.

AREA CODE: AB 128

AB 128

SHEET REVISION NUMBER - 2

SHEET ACTIVE FROM - 12th April 2010

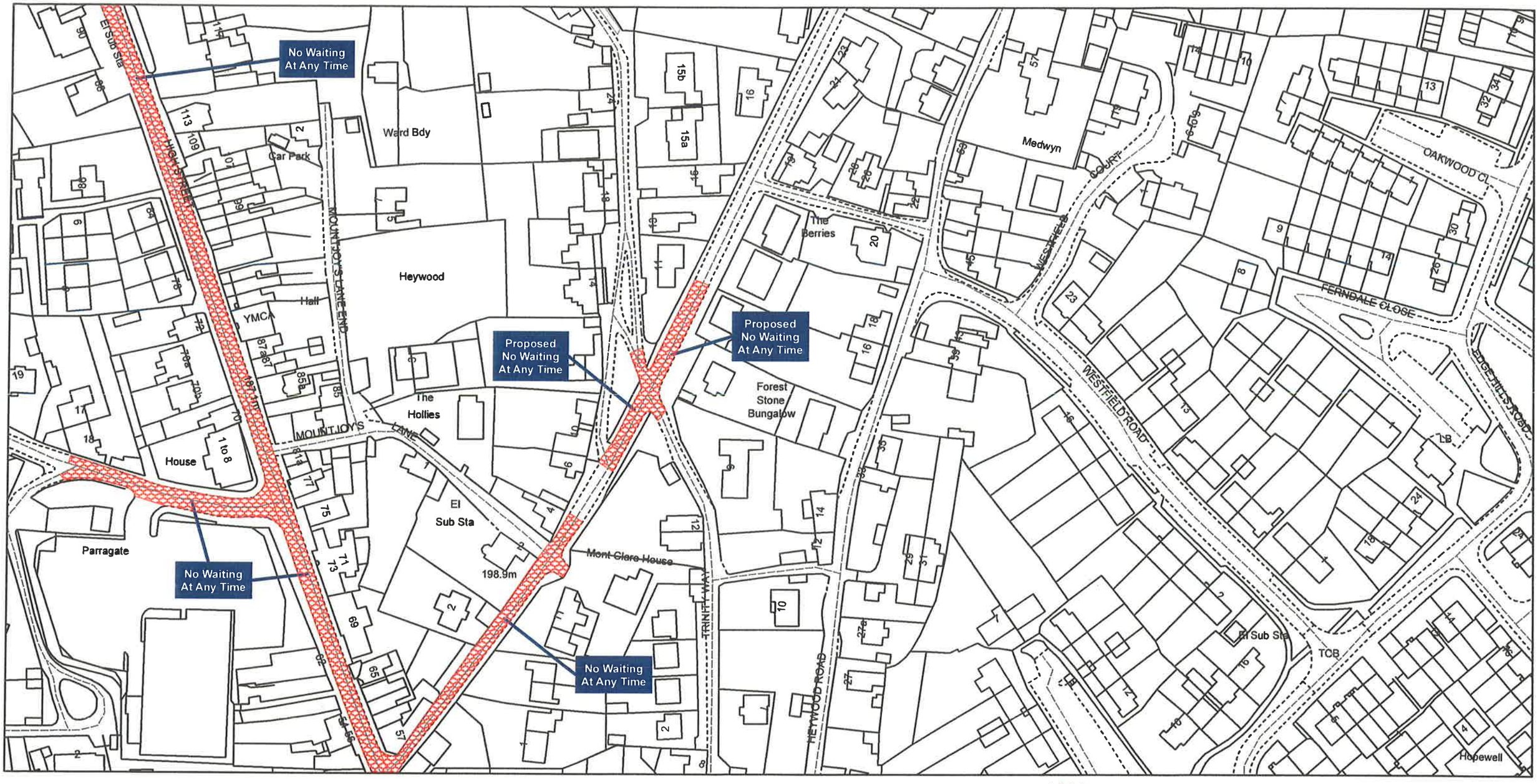

SCALE - 1:1250 ±

Gloucestershire County Council (The District of Forest of Dean) (Prohibition and Restriction of Waiting and Loading and Parking Places) (Consolidation) Order 2008

Gloucestershire COUNTY COUNCIL

G.M. Parkinson
for Director of
Law and Administration

4584

Gloucestershire County Council
Environment Directorate
Shire Hall
Bearland
Gloucester
GL1 2TH

File 44761

Produced from Ordnance Survey 1:1250 mapping with permission of the Controller of Her Majesty's Stationery Office © Crown Copyright. Licence No. 100019134 2007. Unauthorised reproduction infringes Crown Copyright and may lead to prosecution or civil proceedings.

AREA CODE: AB 129

AB 129

SHEET REVISION NUMBER - 3

SHEET ACTIVE FROM - 19th December 2016

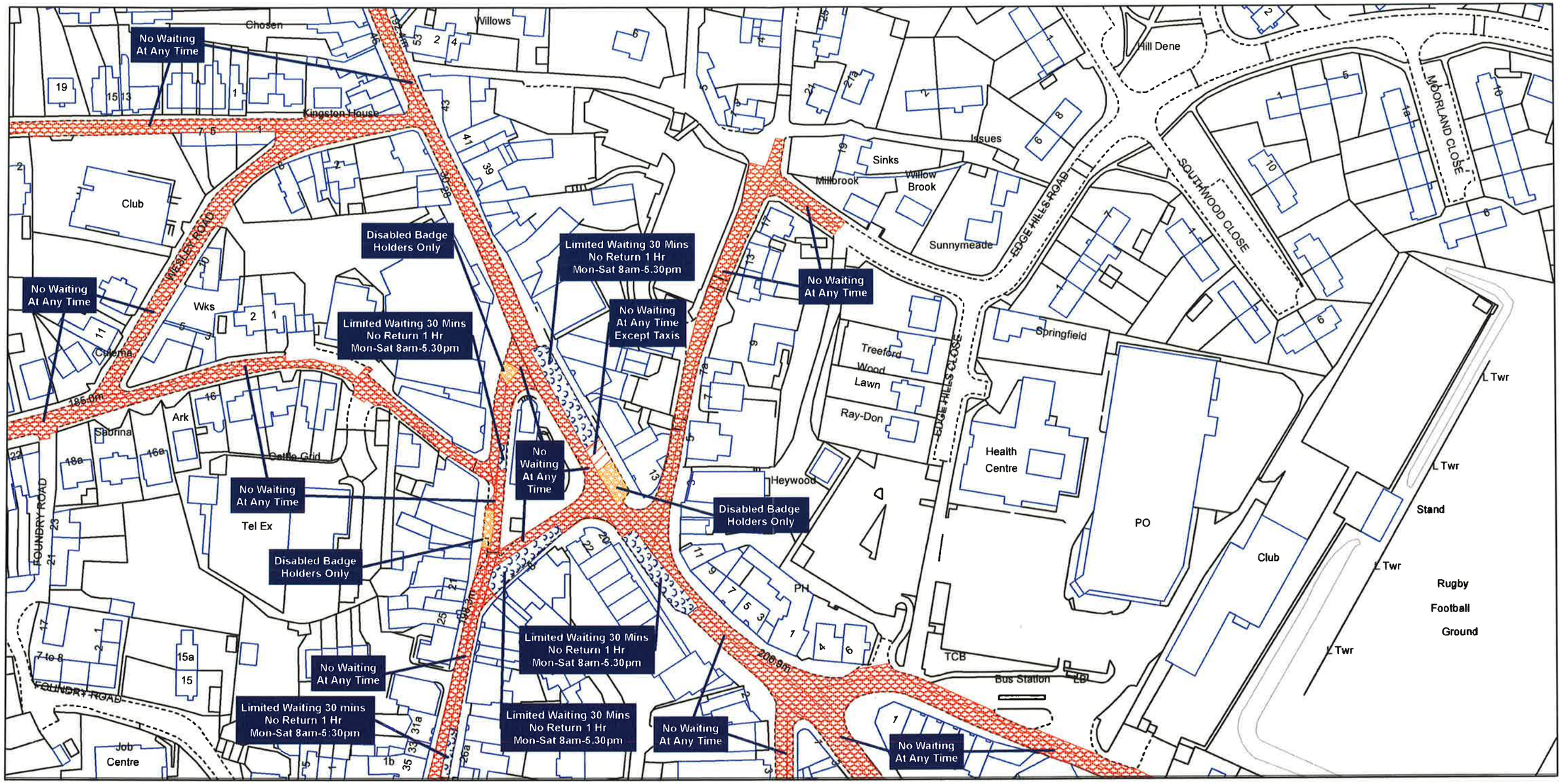

SCALE - 1:1250

Gloucestershire County Council (The District of Forest of Dean) (Prohibition and Restriction of Waiting and Loading and Parking Places) Amendment (Consolidation) Order 2008

Gloucestershire COUNTY COUNCIL

C M BONSER
Head of Legal Services

Ref:- 62542

Gloucestershire County Council
Shire Hall
Bearland
Gloucester
GL1 2TH

© Crown Copyright and database rights 2013, Ordnance Survey 100019134

You are not permitted to copy, sub-license, distribute or sell any of this data to third parties in any form

6422

AREA CODE: AB 130

AB 130

Ref: 51521

SHEET REVISION NUMBER - 2

SHEET ACTIVE FROM - 26th February 2014

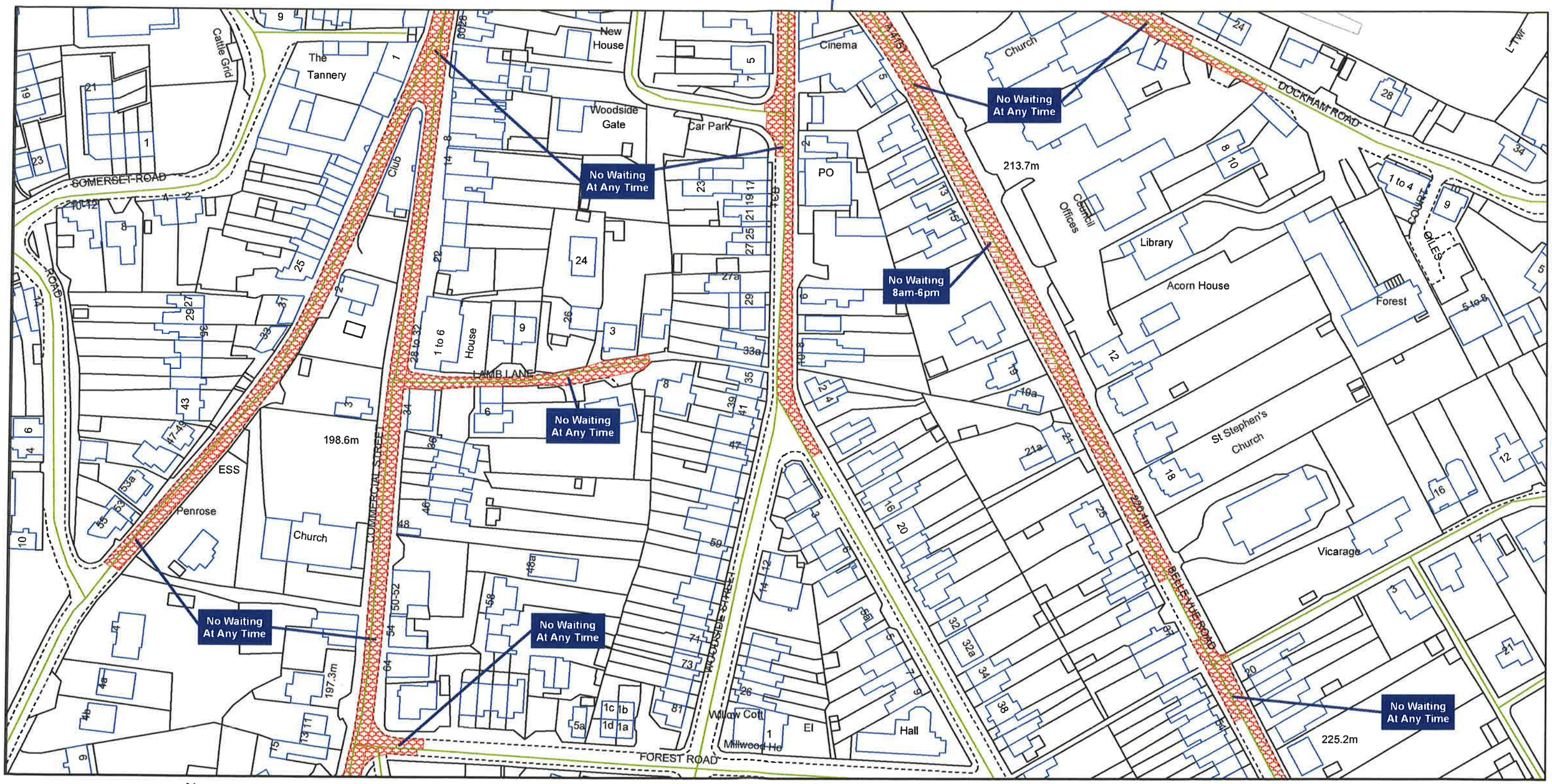

SCALE - 1:1250

N

Gloucestershire County Council (The District of Forest of Dean) (Prohibition and Restriction of Waiting and Loading and Parking Places) Amendment (Consolidation) Order 2008

Gloucestershire COUNTY COUNCIL

Gloucestershire County Council
Shire Hall
Bearland
Gloucester
GL1 2TH

for Head of Legal Services

1201

© Crown Copyright and database rights 2013, Ordnance Survey 100019134

You are not permitted to copy, sub-license, distribute or sell any of this data to third parties in any form

AREA CODE: AB 131

AB 131

SHEET REVISION NUMBER - 2

SHEET ACTIVE FROM - 12th April 2010

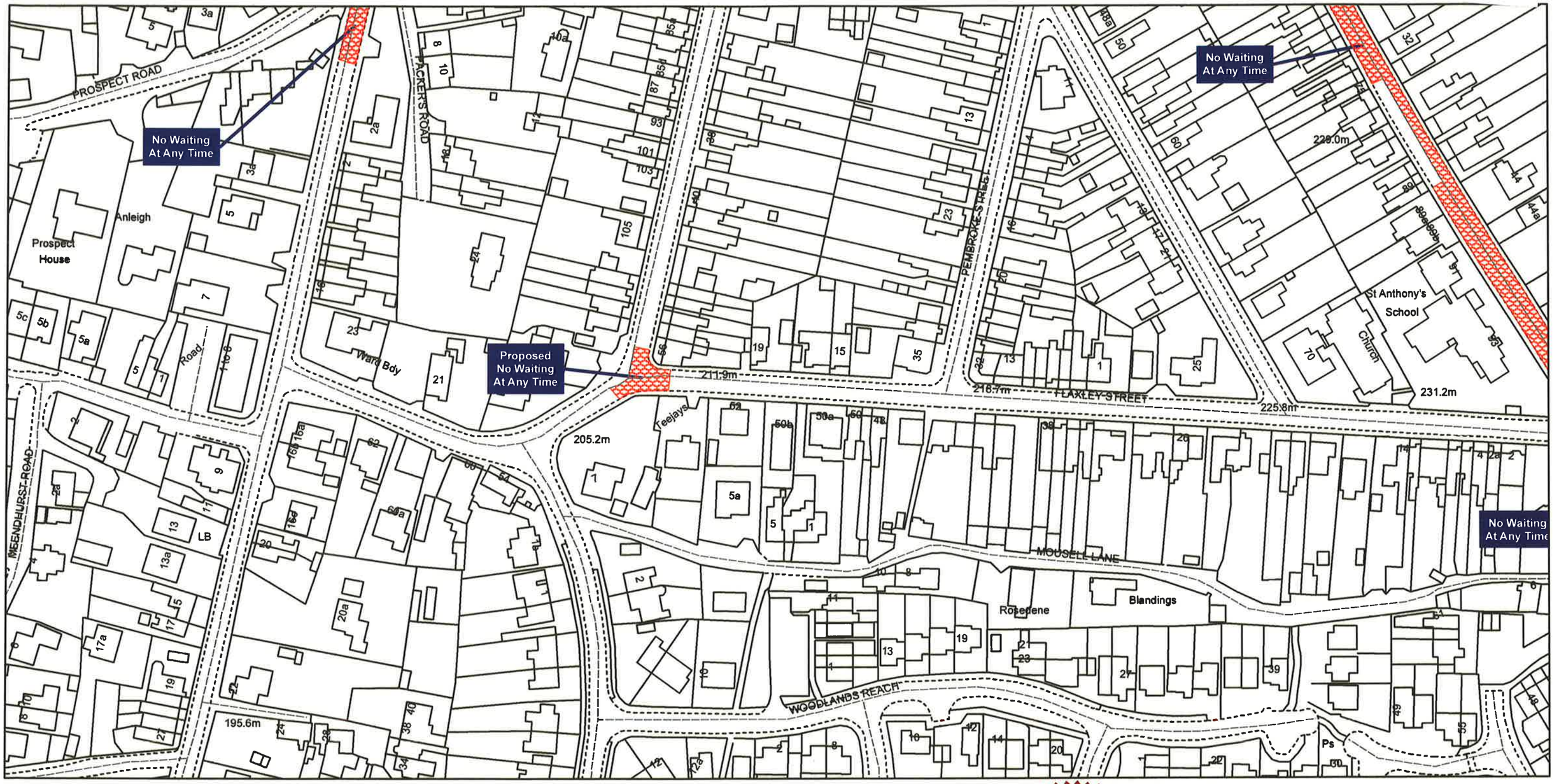

N

SCALE - 1:1250

Gloucestershire County Council (The District of Forest of Dean) (Prohibition and Restriction of Waiting and Loading and Parking Places) (Consolidation) Order 2008

Gloucestershire COUNTY COUNCIL

G.M. Parkinson
for Director of
Law and Administration

4584

Gloucestershire County Council
Environment Directorate
Shire Hall
Bearland
Gloucester
GL1 2TH

File 4476

Produced from Ordnance Survey 1:1250 mapping with permission of the Controller of Her Majesty's Stationery Office © Crown Copyright. Licence No. 100019134 2007. Unauthorised reproduction infringes Crown Copyright and may lead to prosecution or civil proceedings.

AREA CODE: AB 133

AB 133

SHEET REVISION NUMBER - 1

SHEET ACTIVE FROM - 21st February 2013

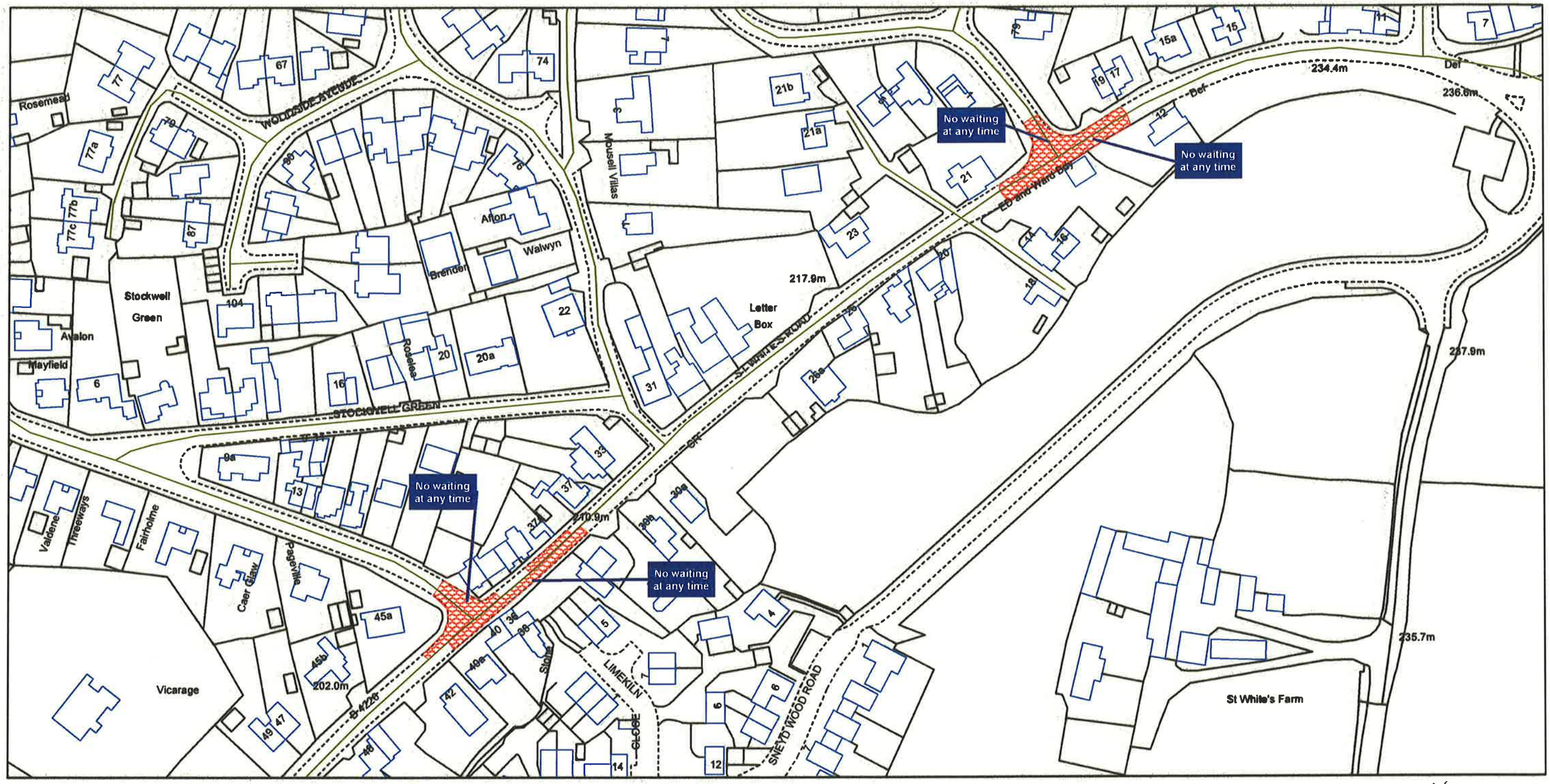

Ref:- 50582

SCALE - 1:1250

N

Gloucestershire County Council (The District of Forest of Dean) (Prohibition and Restriction of Waiting and Loading and Parking Places) Amendment (Consolidation) Order 2008

Gloucestershire COUNTY COUNCIL

for Director of Law and Administration

9052

Gloucestershire County Council
Shire Hall
Bearland
Gloucester
GL1 2TH

Produced from Ordnance Survey 1:1250 mapping with permission of the Controller of Her Majesty's Stationery Office © Crown Copyright and database right 2011. Ordnance Survey 100019134. Unauthorised reproduction infringes Crown Copyright and may lead to prosecution or civil proceedings.

AREA CODE: AB 134

AB 134

SHEET REVISION NUMBER - 1

SHEET ACTIVE FROM - 21st February 2013

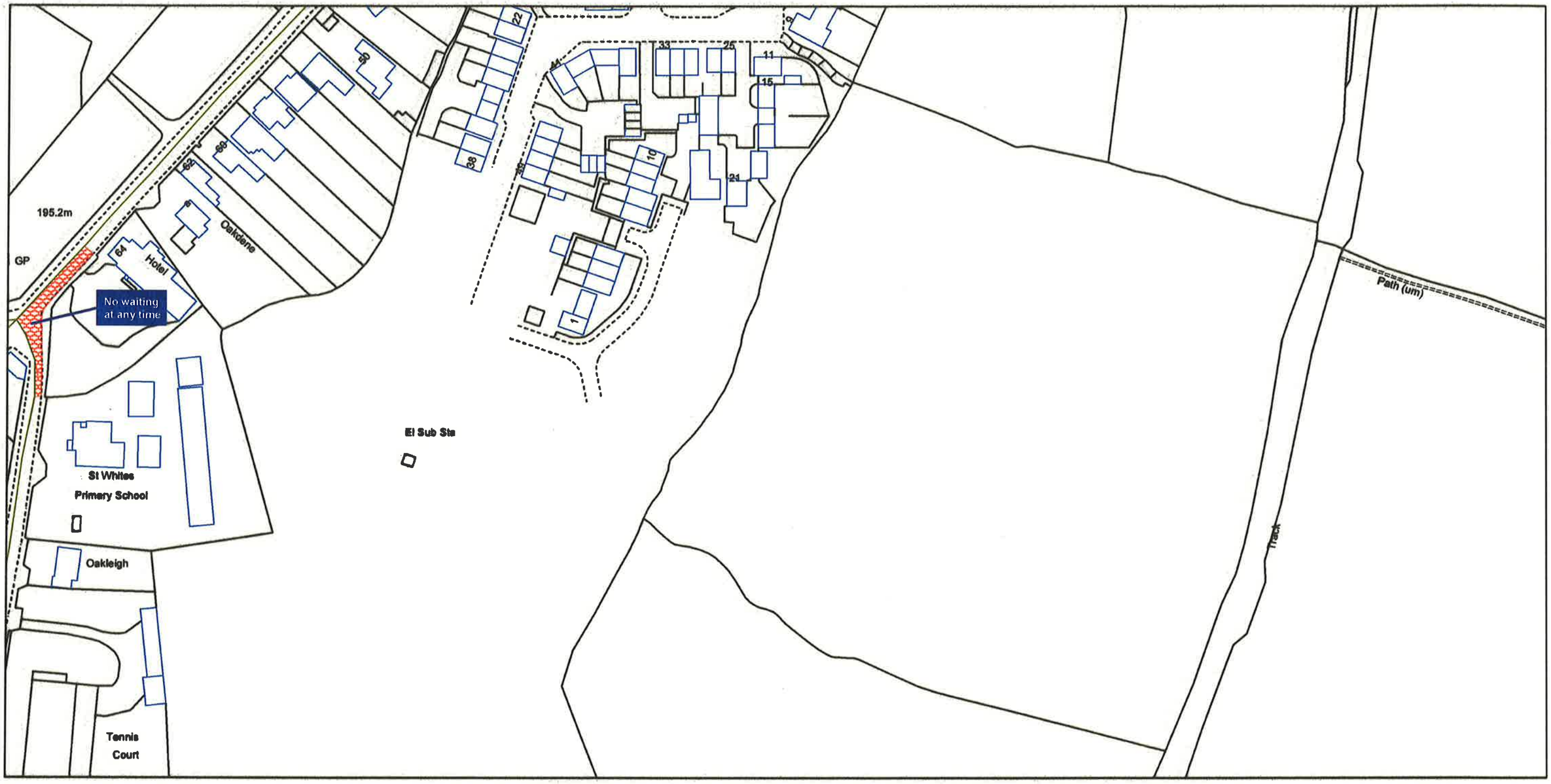

SCALE - 1:1250

Gloucestershire County Council (The District of Forest of Dean) (Prohibition and Restriction of Waiting and Loading and Parking Places) Amendment (Consolidation) Order 2008

Gloucestershire COUNTY COUNCIL

for Director of Law and Administration

9051

Ref:- SO582

Gloucestershire County Council
Shire Hall
Bearland
Gloucester
GL1 2TH

Produced from Ordnance Survey 1:1250 mapping with permission of the Controller of Her Majesty's Stationery Office © Crown Copyright and database right 2011. Ordnance Survey 100019134. Unauthorised reproduction infringes Crown Copyright and may lead to prosecution or civil proceedings.

AREA CODE:AC 110

AC 110

SHEET REVISION NUMBER - 1

SHEET ACTIVE FROM - 26th May 2008

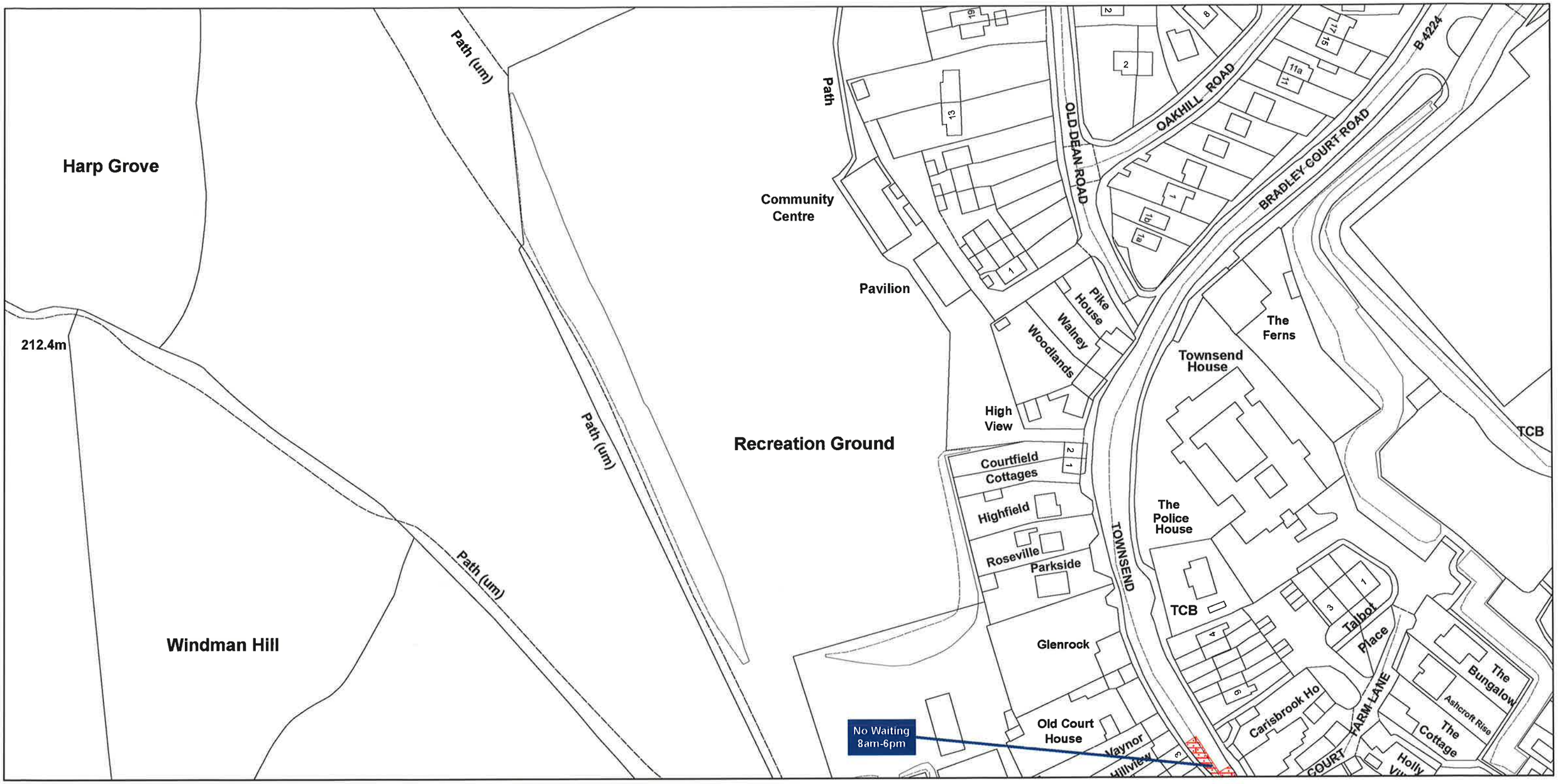

N

SCALE - 1:1250

Gloucestershire County Council (The District of Forest of Dean) (Prohibition and Restriction of Waiting and Loading and Parking Places) (Consolidation) Order 2008

Gloucestershire COUNTY COUNCIL

Director of Law and Administration

Gloucestershire County Council
Environment Directorate
Shire Hall
Bearland
Gloucester
GL1 2TH

Produced from Ordnance Survey 1:1250 mapping with permission of the Controller of Her Majesty's Stationery Office © Crown Copyright. Licence No. 100019134 2008. Unauthorised reproduction infringes Crown Copyright and may lead to prosecution or civil proceedings.

AREA CODE:AC 111

AC 111

SHEET REVISION NUMBER - 1

SHEET ACTIVE FROM - 26th May 2008

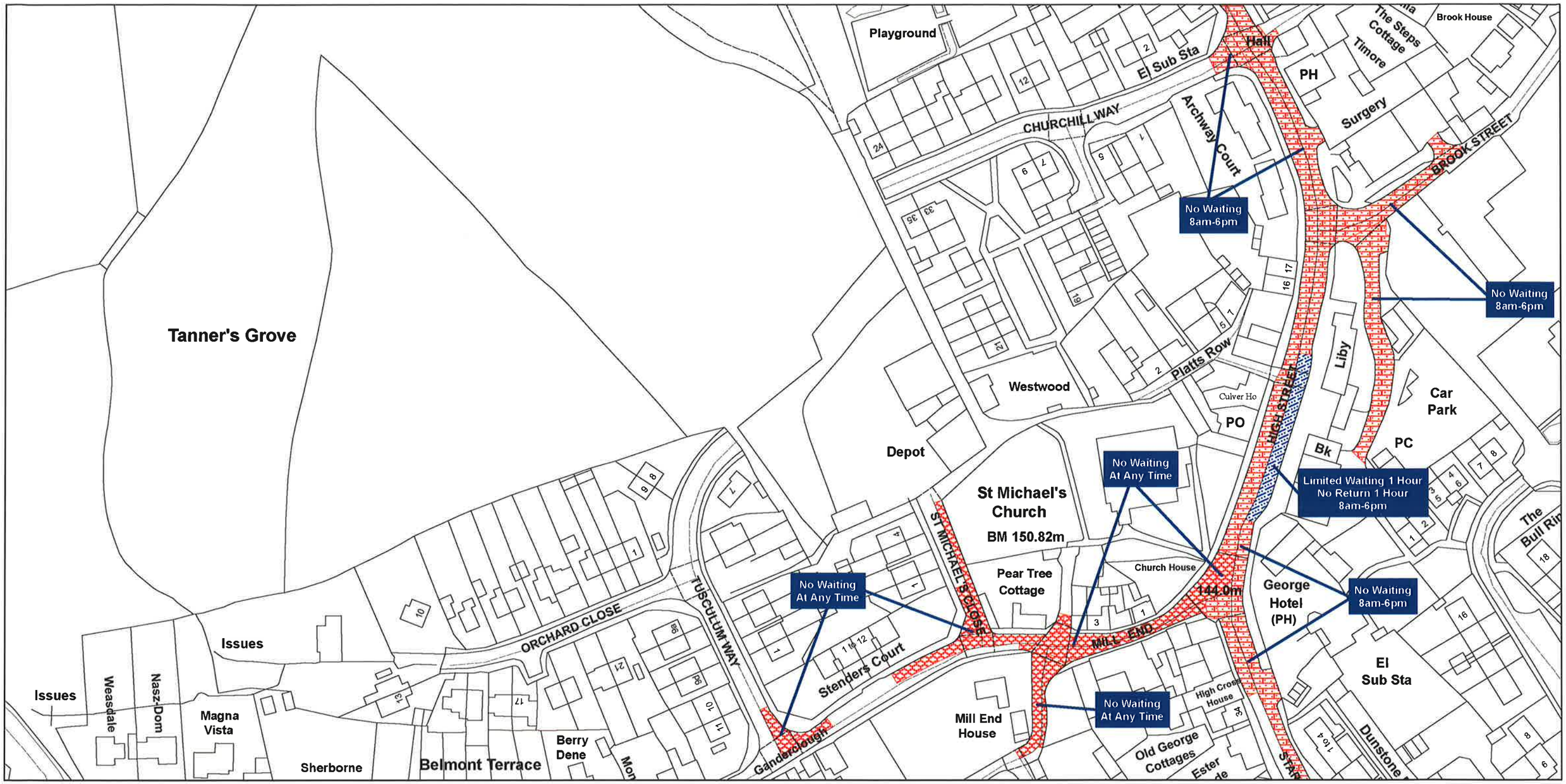

SCALE - 1:1250

N

Gloucestershire County Council (The District of Forest of Dean) (Prohibition and Restriction of Waiting and Loading and Parking Places) (Consolidation) Order 2008

Director of Law and Administration

Gloucestershire County Council
Environment Directorate
Shire Hall
Bearland
Gloucester
GL1 2TH

Produced from Ordnance Survey 1:1250 mapping with permission of the Controller of Her Majesty's Stationery Office © Crown Copyright. Licence No. 100019134 2008. Unauthorised reproduction infringes Crown Copyright and may lead to prosecution or civil proceedings.

AREA CODE: AC 112

AC 112

Ref: 51521

SHEET REVISION NUMBER - 2

SHEET ACTIVE FROM - 26th February 2014

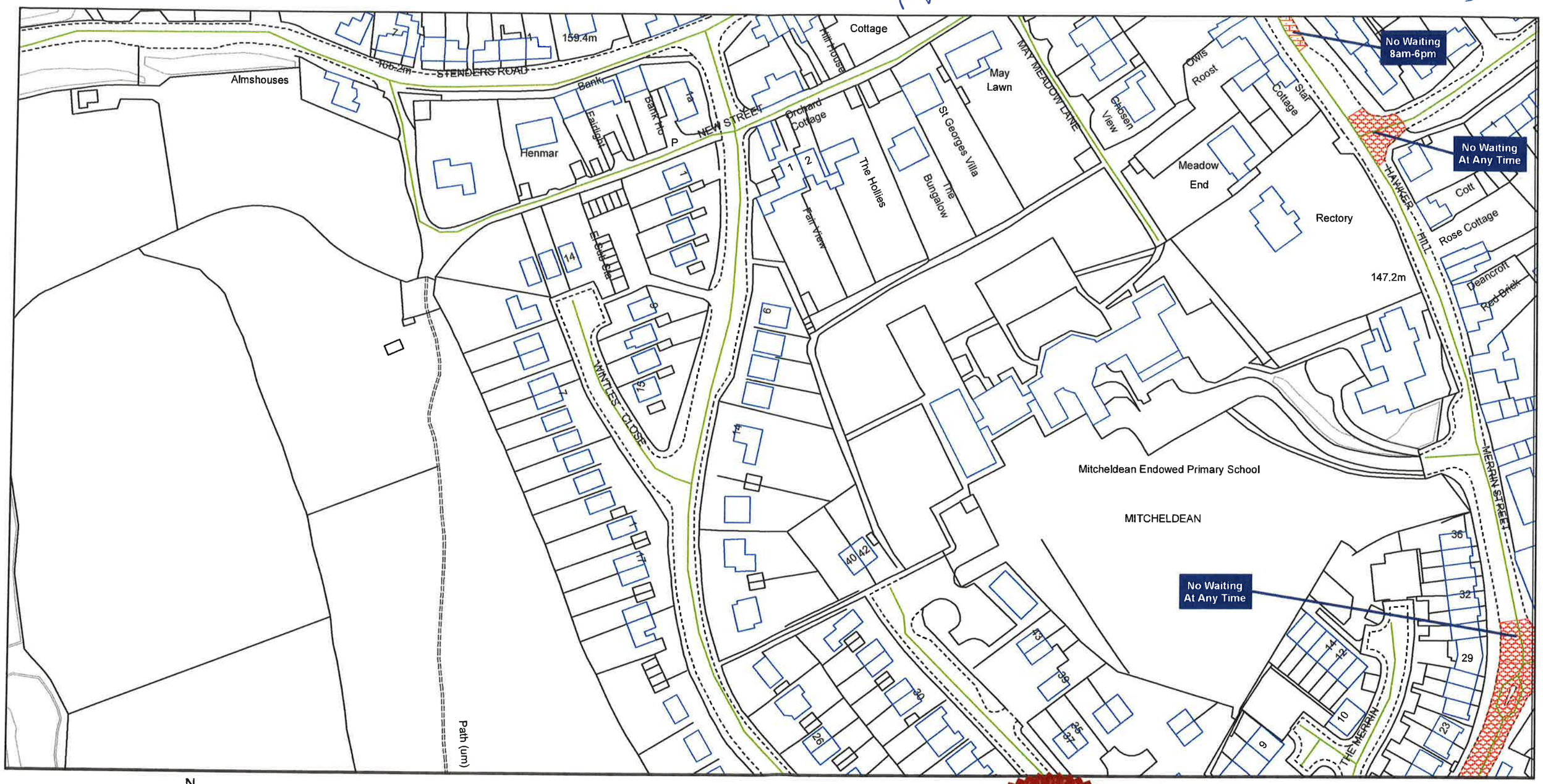

N

SCALE - 1:1250

Gloucestershire County Council (The District of Forest of Dean) (Prohibition and Restriction of Waiting and Loading and Parking Places) Amendment (Consolidation) Order 2008

Gloucestershire COUNTY COUNCIL

SB Moore

Head of Legal Services

1200

Gloucestershire County Council
Shire Hall
Bearland
Gloucester
GL1 2TH

Produced from Ordnance Survey 1:1250 mapping with permission of the Controller of Her Majesty's Stationery Office "© Crown Copyright and database right 2011. Ordnance Survey 100019134. Unauthorised reproduction infringes Crown Copyright and may lead to prosecution or civil proceedings.

AREA CODE: AC 113

AC 113

SHEET REVISION NUMBER - 2

SHEET ACTIVE FROM - 19th December 2016

SCALE - 1:1250

N

Gloucestershire County Council (The District of Forest of Dean)
(Prohibition and Restriction of Waiting and Loading and
Parking Places) Amendment (Consolidation) Order 2008

Gloucestershire
COUNTY COUNCIL

Head of
Legal Services

Ref:- 62542

Gloucestershire County Council
Shire Hall
Bearland
Gloucester
GL1 2TH

© Crown Copyright and database rights 2013,
Ordnance Survey 100019134

You are not permitted to copy, sub-license,
distribute or sell any of this data to third
parties in any form

AREA CODE: AC 129

AC 129

SHEET REVISION NUMBER - 1

SHEET ACTIVE FROM - 19th December 2016

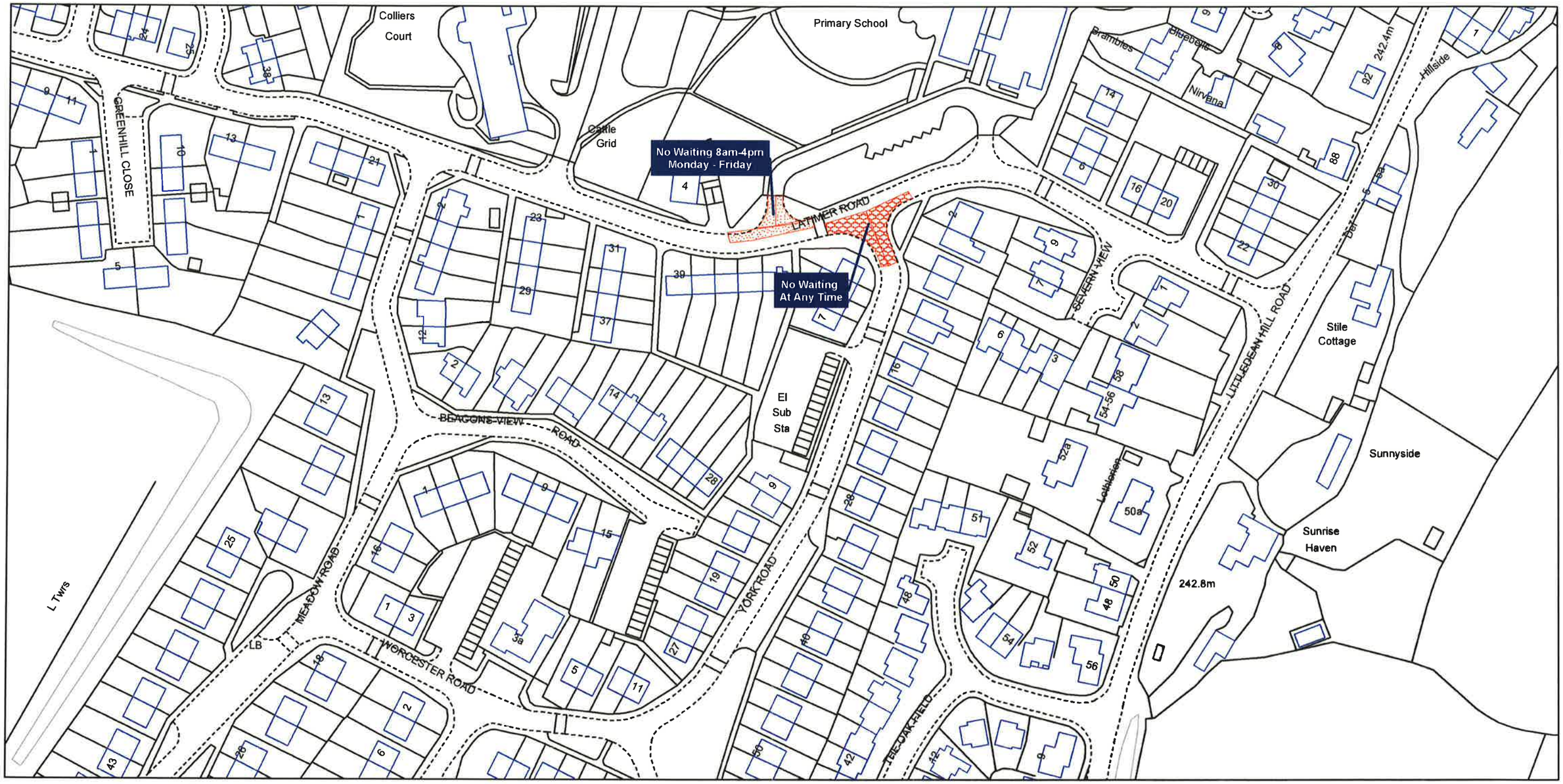

N

SCALE - 1:1250

Gloucestershire County Council (The District of Forest of Dean) (Prohibition and Restriction of Waiting and Loading and Parking Places) Amendment (Consolidation) Order 2008

Gloucestershire COUNTY COUNCIL

C. M BONSER
Head of Legal Services

Ref:- 62542

Gloucestershire County Council
Shire Hall
Bearland
Gloucester
GL1 2TH

© Crown Copyright and database rights 2013, Ordnance Survey 100019134

You are not permitted to copy, sub-license, distribute or sell any of this data to third parties in any form

AREA CODE: AC 131

AC 131

SHEET REVISION NUMBER - 2

SHEET ACTIVE FROM - 19th December 2016

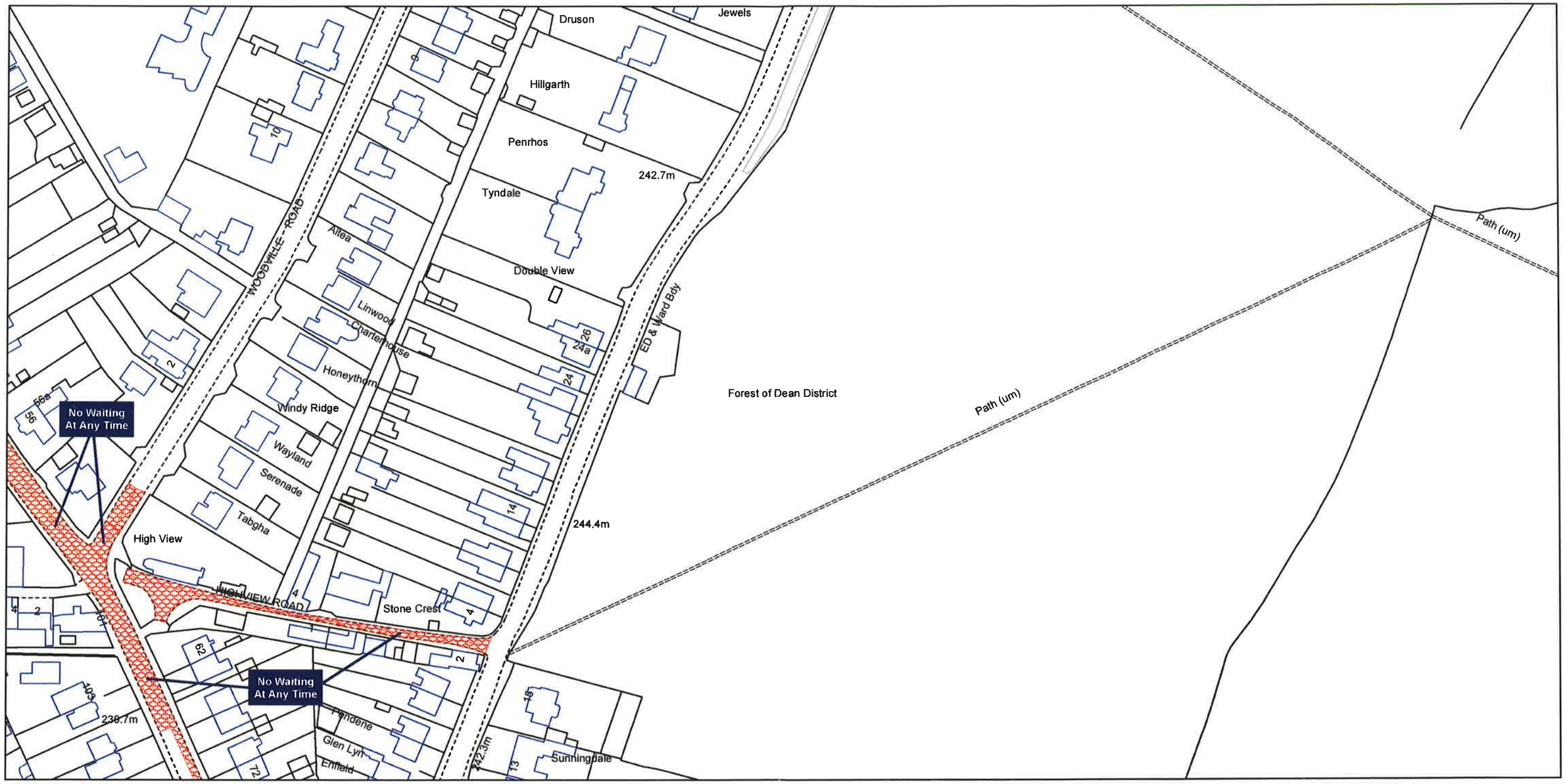

N

SCALE - 1:1250

Gloucestershire County Council (The District of Forest of Dean) (Prohibition and Restriction of Waiting and Loading and Parking Places) Amendment (Consolidation) Order 2008

Gloucestershire COUNTY COUNCIL

for Head of Legal Services

6416

Gloucestershire County Council
Shire Hall
Bearland
Gloucester
GL1 2TH

© Crown Copyright and database rights 2013, Ordnance Survey 100019134

You are not permitted to copy, sub-license, distribute or sell any of this data to third parties in any form

bf:- 62542

AREA CODE: AC 132

AC 132

SHEET REVISION NUMBER - 2

SHEET ACTIVE FROM - 12th April 2010

SCALE - 1:1250 ±

Gloucestershire County Council (The District of Forest of Dean) (Prohibition and Restriction of Waiting and Loading and Parking Places) (Consolidation) Order 2008

Gloucestershire COUNTY COUNCIL

G.M. Parkinson
for Director of
Law and Administration

4584

Gloucestershire County Council
Environment Directorate
Shire Hall
Bearland
Gloucester
GL1 2TH

File 4476)

Produced from Ordnance Survey 1:1250 mapping with permission of the Controller of Her Majesty's Stationery Office © Crown Copyright. Licence No. 100019134 2007. Unauthorised reproduction infringes Crown Copyright and may lead to prosecution or civil proceedings.

AREA CODE:BE 130

BE 130

SHEET REVISION NUMBER - 1

SHEET ACTIVE FROM - 5th November 2007

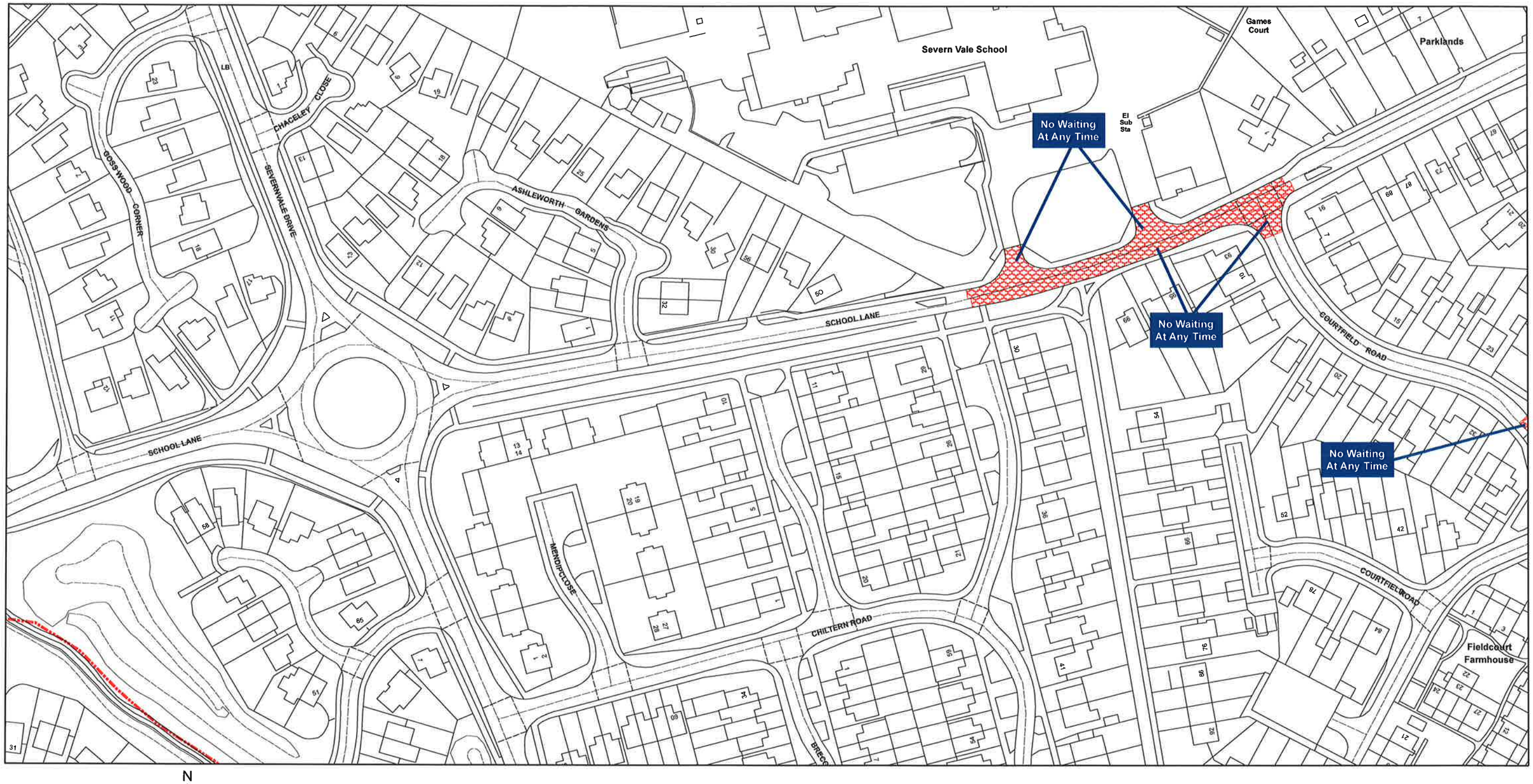

SCALE - 1:1250

N

Gloucestershire County Council (The City of Gloucester) (Prohibition and Restriction of Waiting and Loading and Parking Places) (Consolidation) Order 2007

Gloucestershire COUNTY COUNCIL

G.M.Parkinson

for Director of Law and Administration

Gloucestershire County Council
Environment Directorate
Shire Hall
Bearland
Gloucester
GL1 2TH

Produced from Ordnance Survey 1:1250 mapping with permission of the Controller of Her Majesty's Stationery Office © Crown Copyright. Licence No. 100019134 2007. Unauthorised reproduction infringes Crown Copyright and may lead to prosecution or civil proceedings.

AREA CODE:BF 126

BF 126

SHEET REVISION NUMBER - 1

SHEET ACTIVE FROM - 5th November 2007

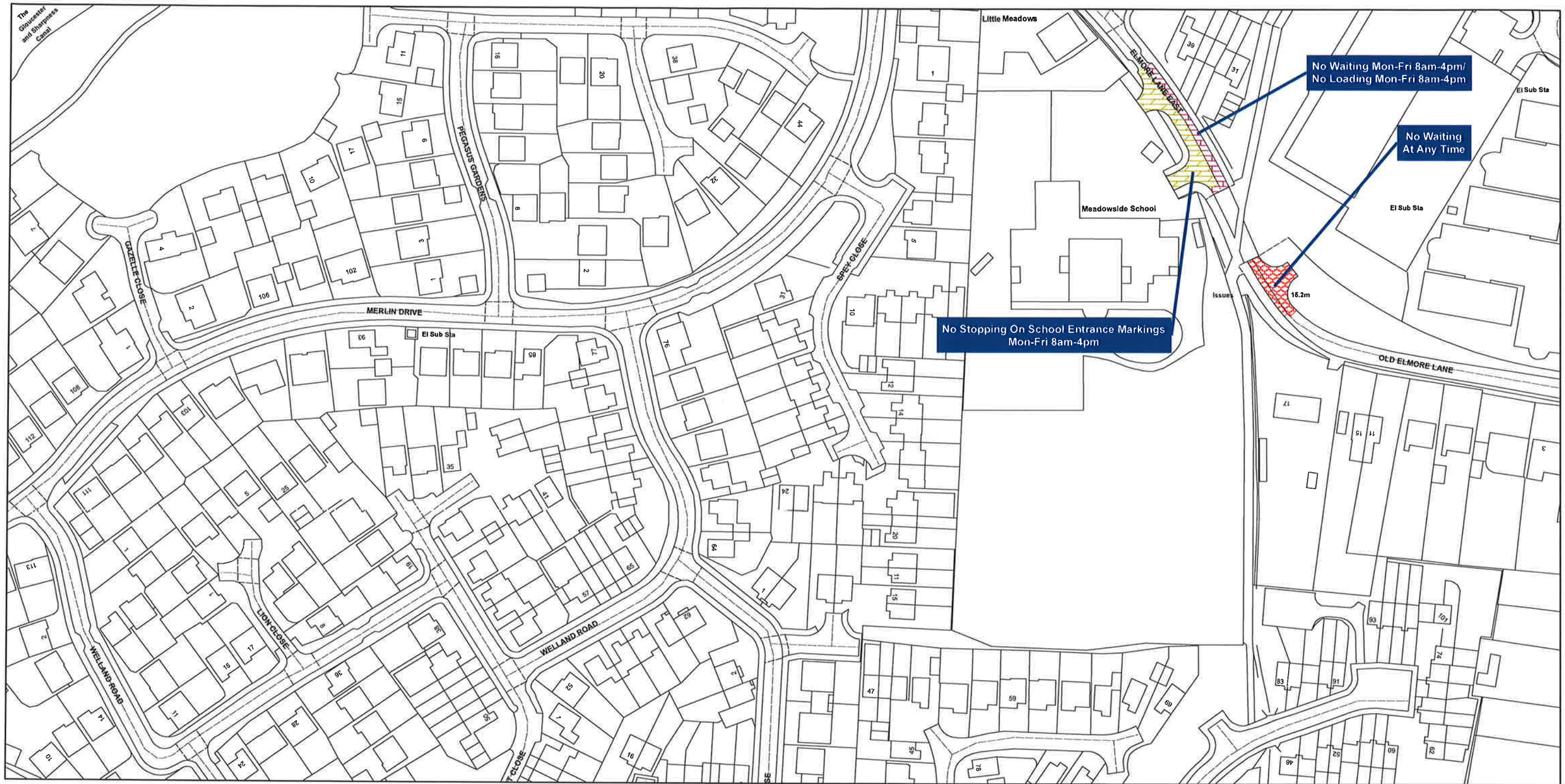

SCALE - 1:1250

N

Gloucestershire County Council (The City of Gloucester) (Prohibition and Restriction of Waiting and Loading and Parking Places) (Consolidation) Order 2007

Gloucestershire
COUNTY COUNCIL

G.M. Parkinson
for Director of
Law and Administration

Gloucestershire County Council
Environment Directorate
Shire Hall
Bearland
Gloucester
GL1 2TH

Produced from Ordnance Survey 1:1250 mapping with permission of the Controller of Her Majesty's Stationery Office © Crown Copyright. Licence No. 100019134 2007. Unauthorised reproduction infringes Crown Copyright and may lead to prosecution or civil proceedings.

AREA CODE:BF 127

BF 127

SHEET REVISION NUMBER - 1

SHEET ACTIVE FROM - 5th November 2007

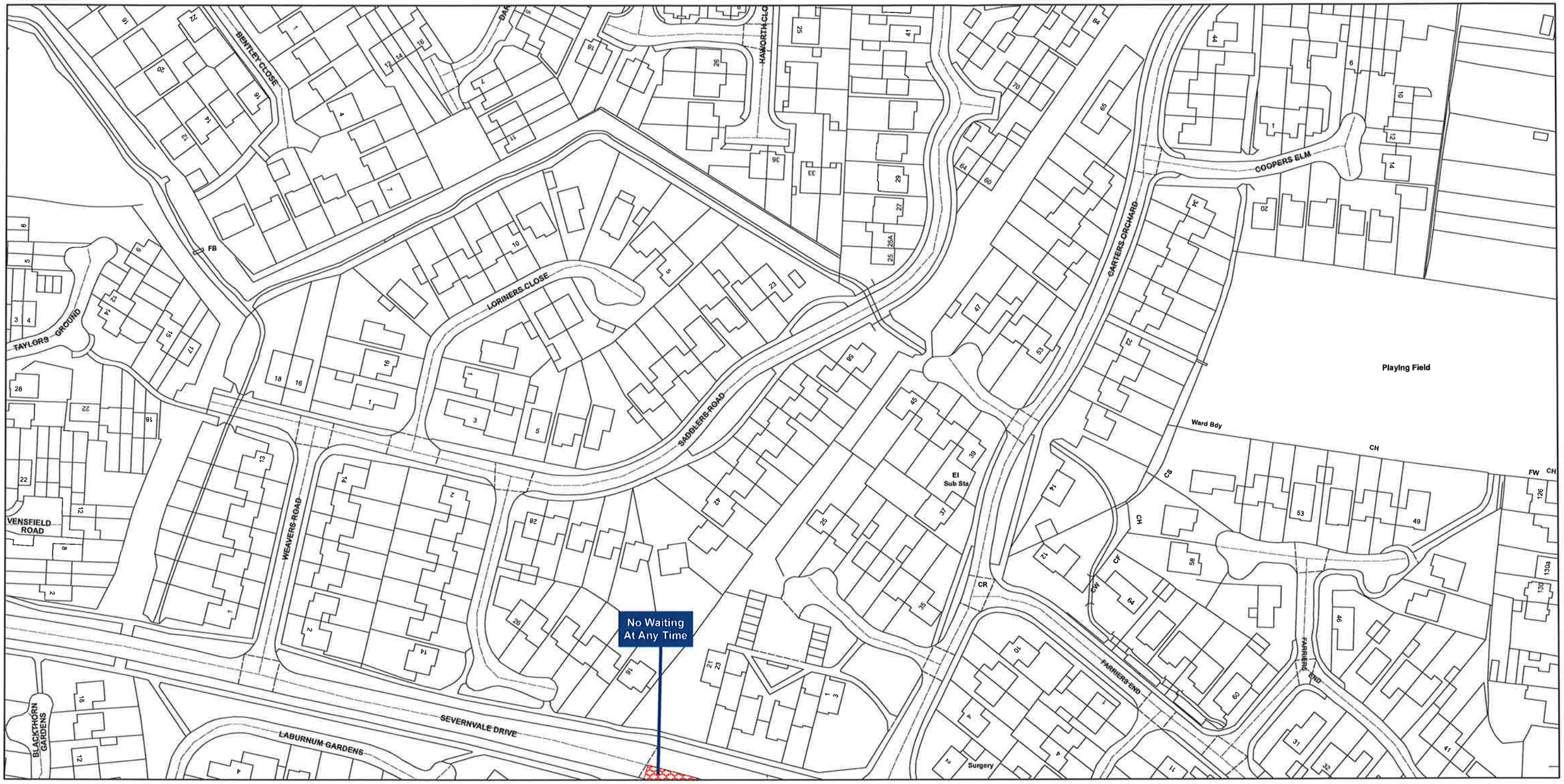

SCALE - 1:1250

N

Gloucestershire County Council (The City of Gloucester) (Prohibition and Restriction of Waiting and Loading and Parking Places) (Consolidation) Order 2007

Gloucestershire COUNTY COUNCIL

G.M Parkinson
for Director of
Law and Administration

Gloucestershire County Council
Environment Directorate
Shire Hall
Bearland
Gloucester
GL1 2TH

Produced from Ordnance Survey 1:1250 mapping with permission of the Controller of Her Majesty's Stationery Office © Crown Copyright. Licence No. 100019134 2007. Unauthorised reproduction infringes Crown Copyright and may lead to prosecution or civil proceedings.

AREA CODE:BF 128

BF 128

SHEET REVISION NUMBER - 1

SHEET ACTIVE FROM - 5th November 2007

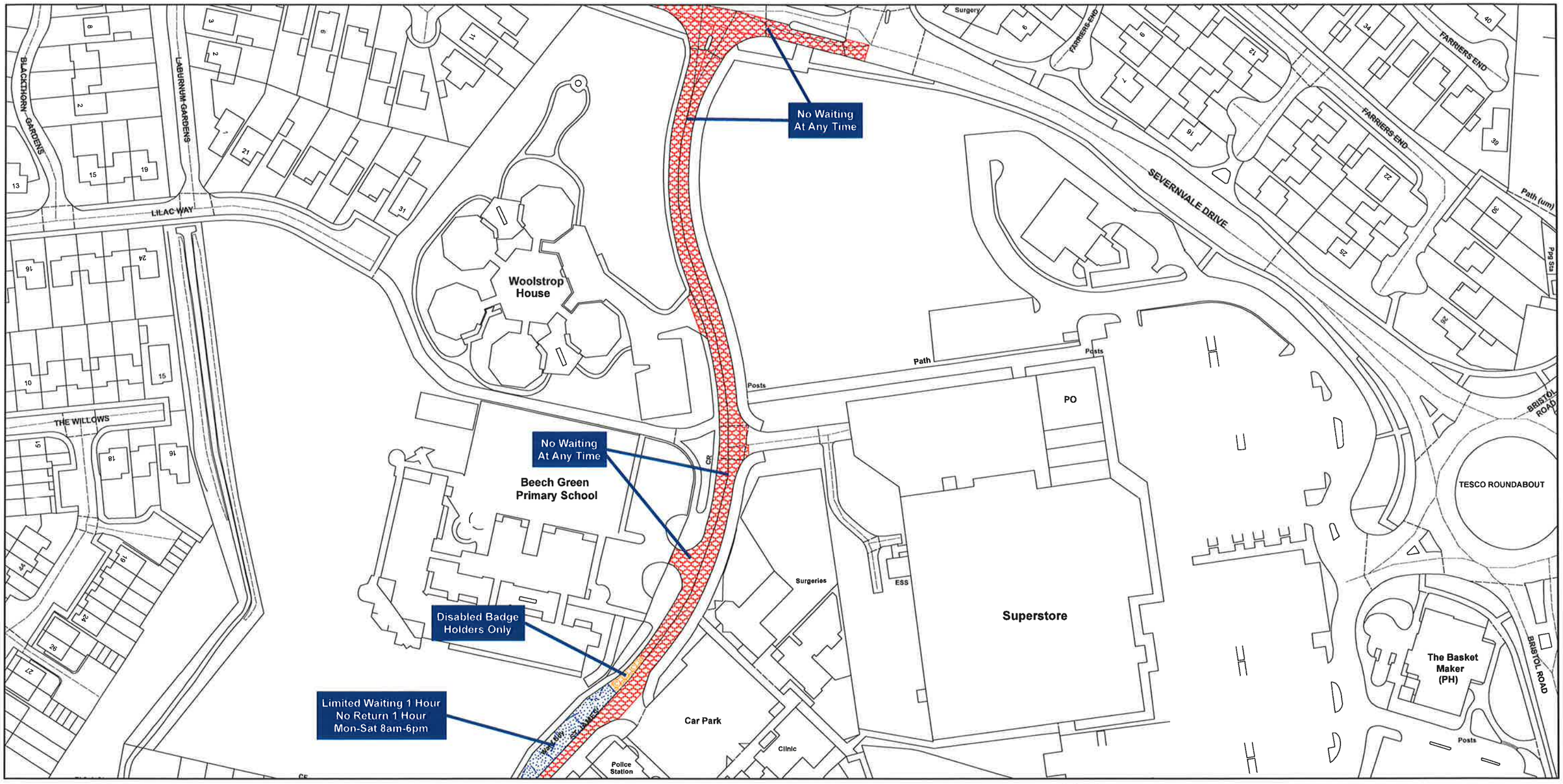

SCALE - 1:1250

N

Gloucestershire County Council (The City of Gloucester) (Prohibition and Restriction of Waiting and Loading and Parking Places) (Consolidation) Order 2007

Gloucestershire
COUNTY COUNCIL

G.M. Parkinson
for Director of
Law and Administration

Gloucestershire County Council
Environment Directorate
Shire Hall
Bearland
Gloucester
GL1 2TH

Produced from Ordnance Survey 1:1250 mapping with permission of the Controller of Her Majesty's Stationery Office © Crown Copyright. Licence No. 100019134 2007. Unauthorised reproduction infringes Crown Copyright and may lead to prosecution or civil proceedings.

AREA CODE:BF 129

BF 129

SHEET REVISION NUMBER - 1

SHEET ACTIVE FROM - 5th November 2007

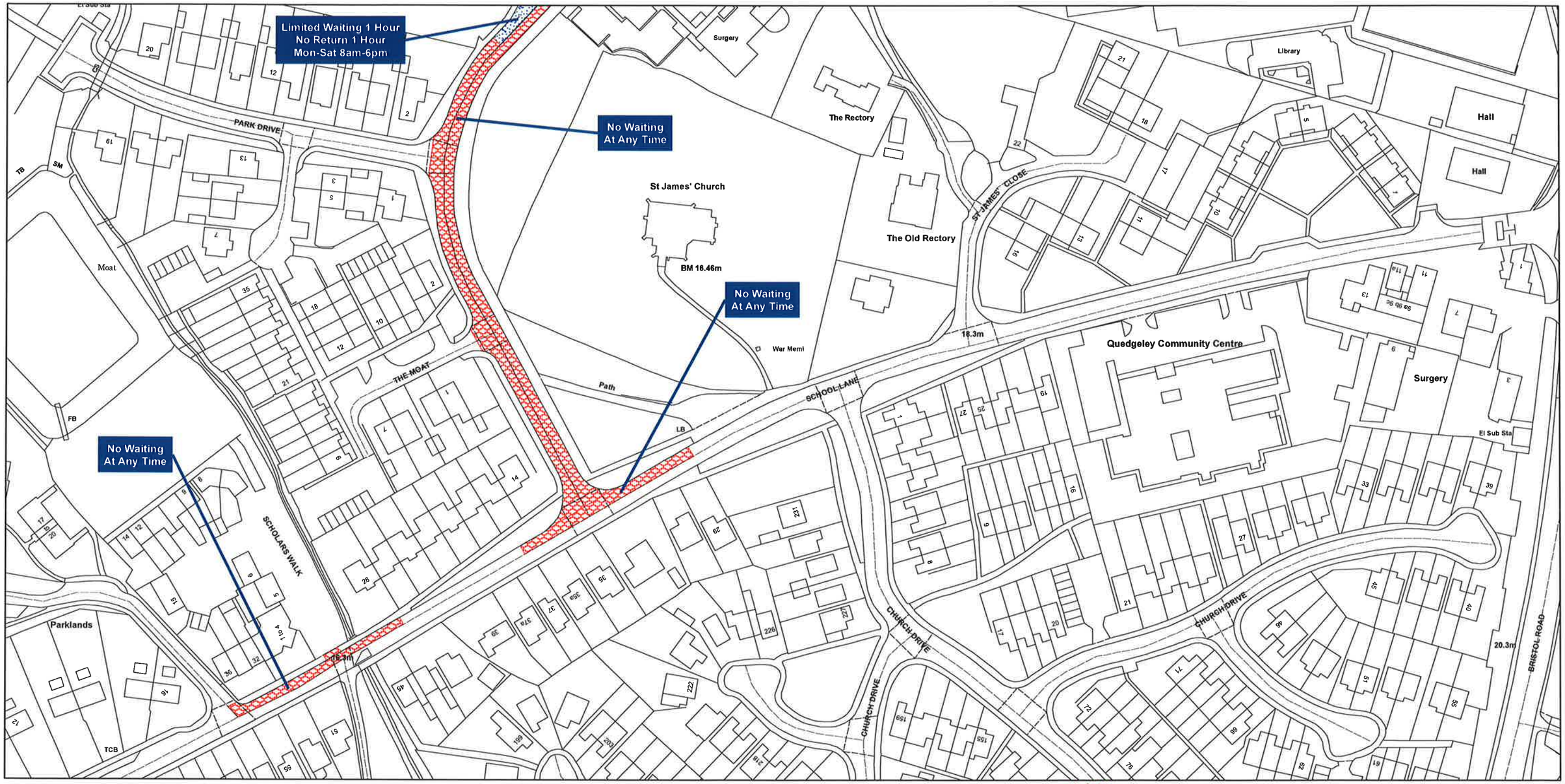

SCALE - 1:1250

N

Gloucestershire County Council (The City of Gloucester) (Prohibition and Restriction of Waiting and Loading and Parking Places) (Consolidation) Order 2007

Gloucestershire
COUNTY COUNCIL

G.M Parkinson
for Director
Law and Administration

Gloucestershire County Council
Environment Directorate
Shire Hall
Bearland
Gloucester
GL1 2TH

Produced from Ordnance Survey 1:1250 mapping with permission of the Controller of Her Majesty's Stationery Office © Crown Copyright. Licence No. 100019134 2007. Unauthorised reproduction infringes Crown Copyright and may lead to prosecution or civil proceedings.

AREA CODE:BF 130

BF 130

SHEET REVISION NUMBER - 1

SHEET ACTIVE FROM - 5th November 2007

N

SCALE - 1:1250

Gloucestershire County Council (The City of Gloucester) (Prohibition and Restriction of Waiting and Loading and Parking Places) (Consolidation) Order 2007

Gloucestershire COUNTY COUNCIL

G.M. Parkinson
for Director of
Law and Administration

Gloucestershire County Council
Environment Directorate
Shire Hall
Bearland
Gloucester
GL1 2TH

Produced from Ordnance Survey 1:1250 mapping with permission of the Controller of Her Majesty's Stationery Office © Crown Copyright. Licence No. 100019134 2007. Unauthorised reproduction infringes Crown Copyright and may lead to prosecution or civil proceedings.

AREA CODE:BF 133

BF 133

SHEET REVISION NUMBER - 1

SHEET ACTIVE FROM - 5th November 2007

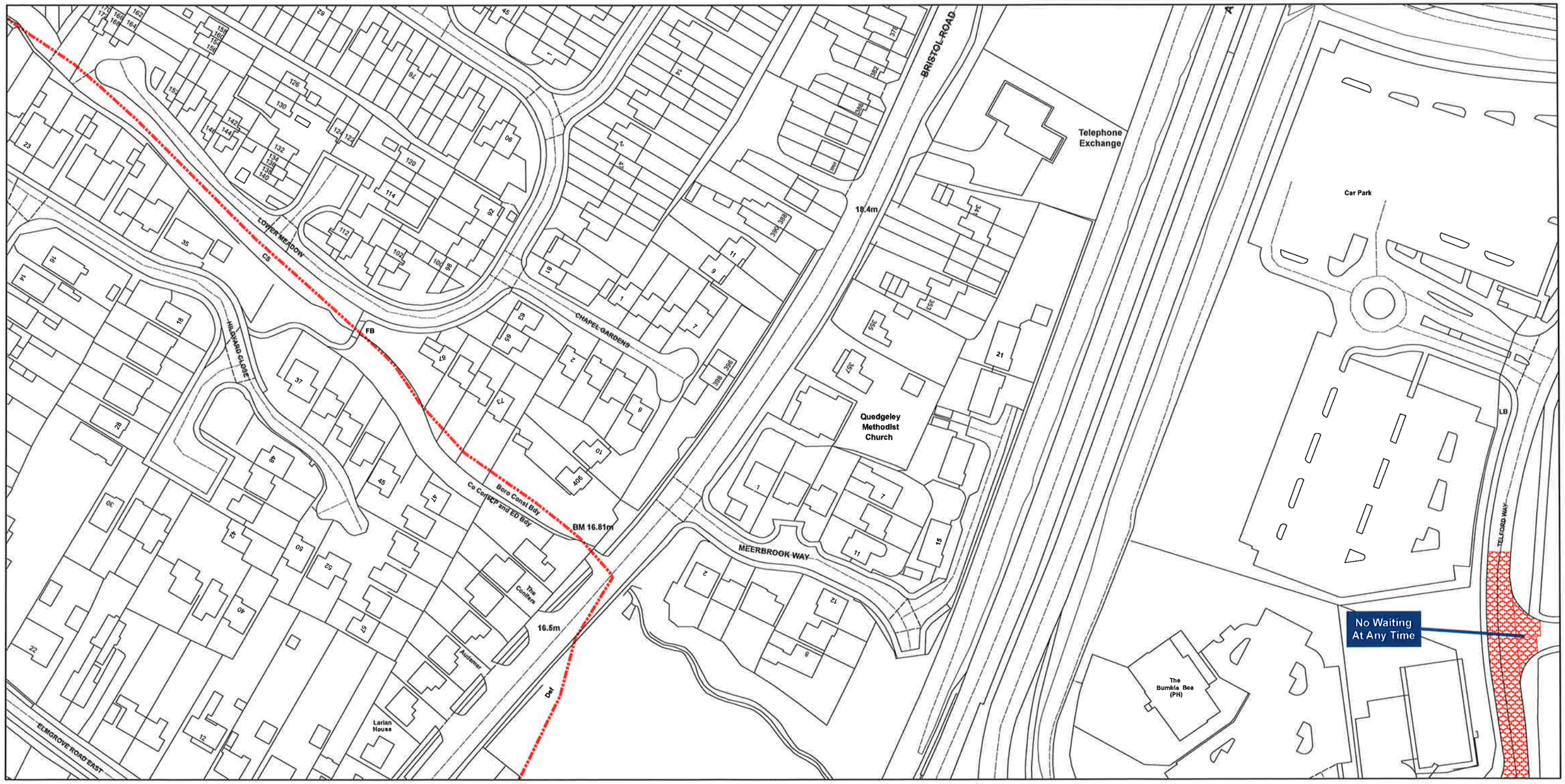

SCALE - 1:1250

N

Gloucestershire County Council (The City of Gloucester) (Prohibition and Restriction of Waiting and Loading and Parking Places) (Consolidation) Order 2007

Gloucestershire COUNTY COUNCIL

G. M. Parkinson

for Director of Law and Administration

Gloucestershire County Council
Environment Directorate
Shire Hall
Bearland
Gloucester
GL1 2TH

Produced from Ordnance Survey 1:1250 mapping with permission of the Controller of Her Majesty's Stationery Office © Crown Copyright. Licence No. 100019134 2007. Unauthorised reproduction infringes Crown Copyright and may lead to prosecution or civil proceedings.

AREA CODE:BG 112

BG 112

SHEET REVISION NUMBER - 1

SHEET ACTIVE FROM - 13th November 2009

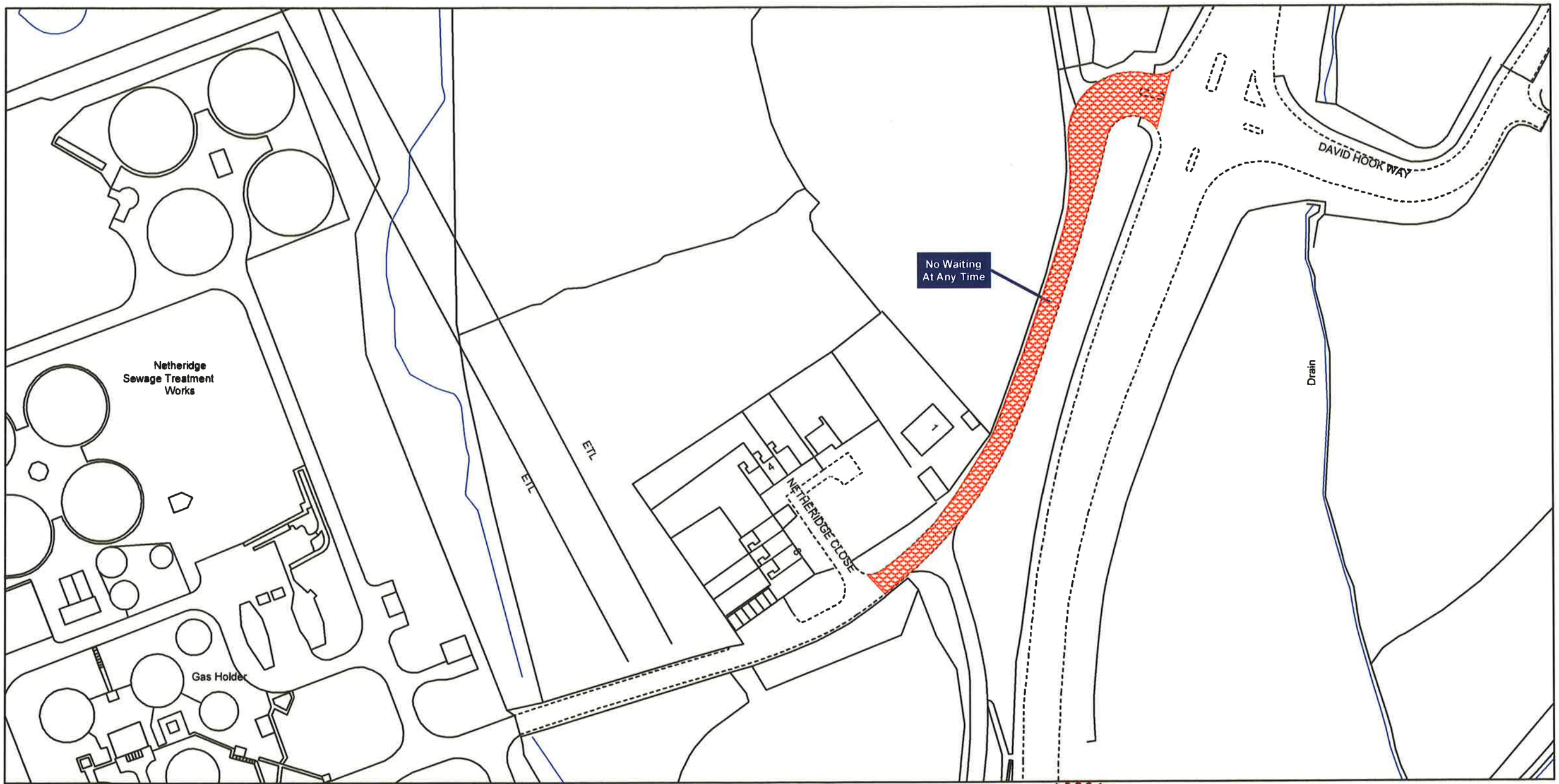

SCALE - 1:1250 ±

Gloucestershire County Council (The City of Gloucester) (Prohibition and Restriction of Waiting and Loading and Parking Places) (Consolidation) Order 2007

Gloucestershire
COUNTY COUNCIL

for Director of
Law and Administration

Gloucestershire County Council
Environment Directorate
Shire Hall
Bearland
Gloucester
GL1 2TH

FILE 43571

Produced from Ordnance Survey 1:1250 mapping with permission of the Controller of Her Majesty's Stationery Office © Crown Copyright. Licence No. 100019134 2007. Unauthorised reproduction infringes Crown Copyright and may lead to prosecution or civil proceedings.

4128

AREA CODE: BG 118

BG 118

SHEET REVISION NUMBER - 2

SHEET ACTIVE FROM - 21st September 2012

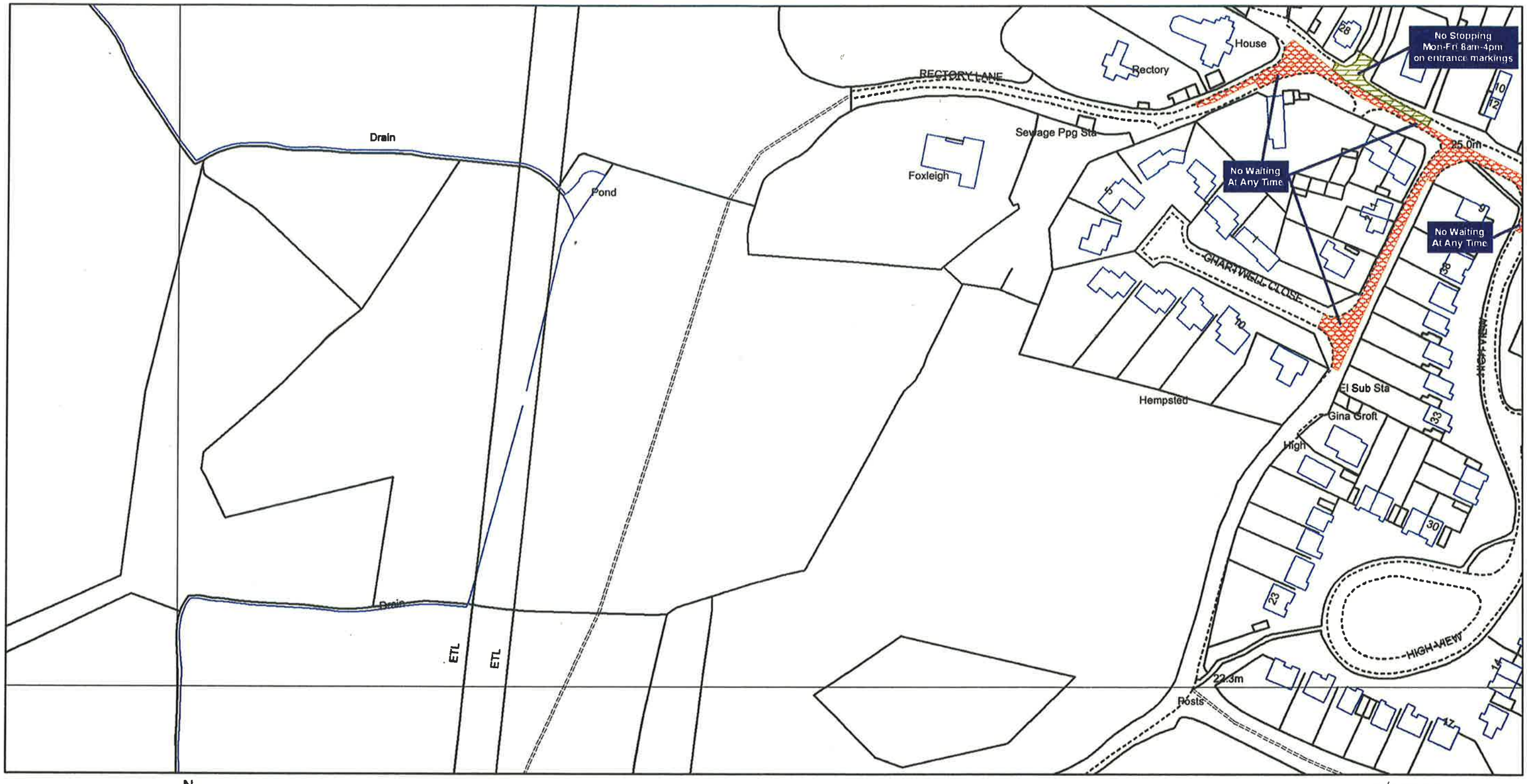

SCALE - 1:1250

Gloucestershire County Council (The City of Gloucester) (Prohibition and Restriction of Waiting and Loading and Parking Places) Amendment (Consolidation) Order 2008

Gloucestershire COUNTY COUNCIL

8620

G.M Parkinson

for Director of Law and Administration

ref:- 49868

Gloucestershire County Council
Shire Hall
Bearland
Gloucester
GL1 2TH

Produced from Ordnance Survey 1:1250 mapping with permission of the Controller of Her Majesty's Stationery Office © Crown Copyright and database right 2011. Ordnance Survey 100019134. Unauthorised reproduction infringes Crown Copyright and may lead to prosecution or civil proceedings.

AREA CODE:BG 123

BG 123

SHEET REVISION NUMBER - 1

SHEET ACTIVE FROM - 5th November 2007

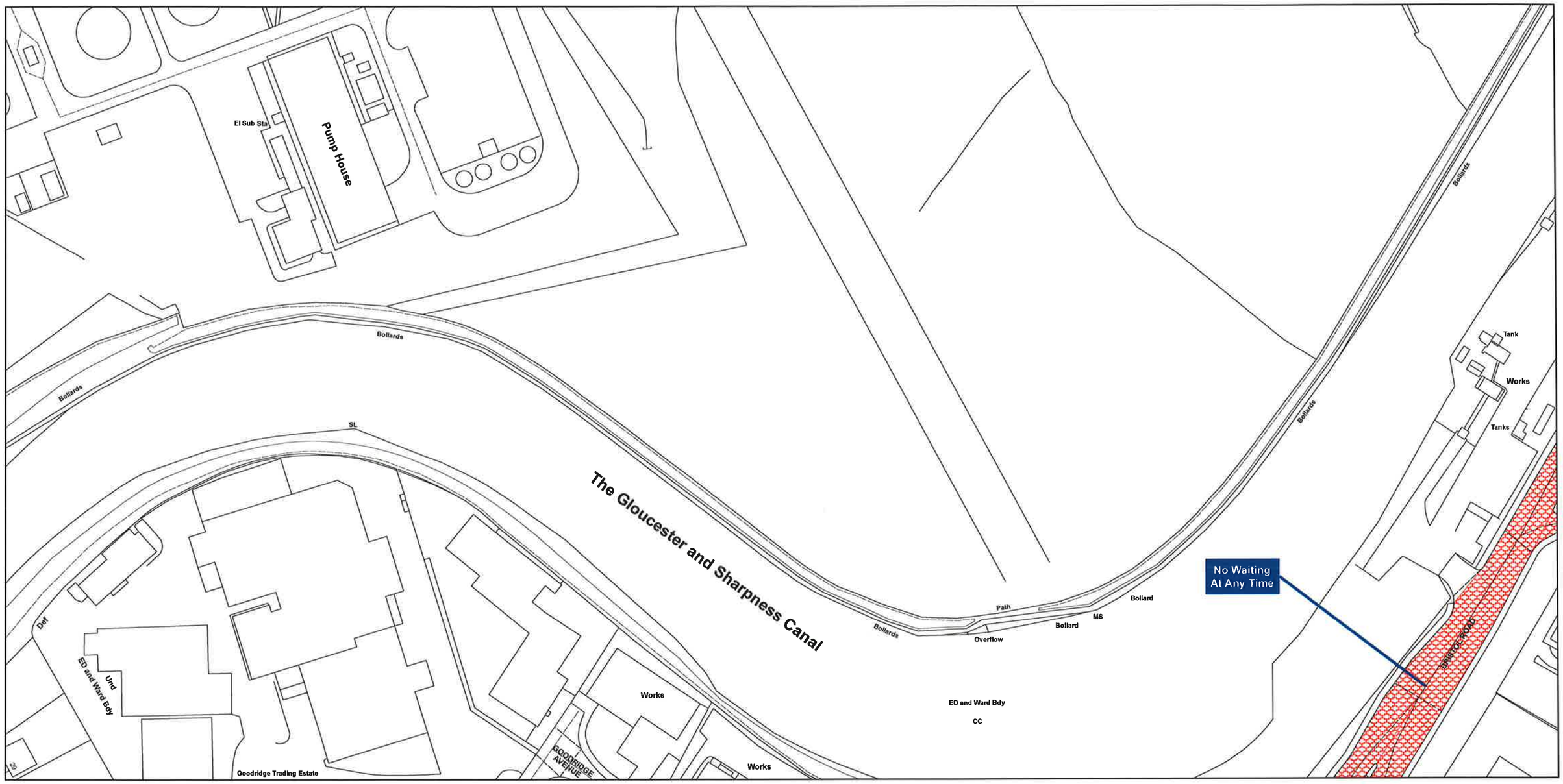

SCALE - 1:1250

N

Gloucestershire County Council (The City of Gloucester) (Prohibition and Restriction of Waiting and Loading and Parking Places) (Consolidation) Order 2007

Gloucestershire COUNTY COUNCIL

G M Parkinson
for Director of
Law and Administration

Gloucestershire County Council
Environment Directorate
Shire Hall
Bearland
Gloucester
GL1 2TH

Produced from Ordnance Survey 1:1250 mapping with permission of the Controller of Her Majesty's Stationery Office © Crown Copyright. Licence No. 100019134 2007. Unauthorised reproduction infringes Crown Copyright and may lead to prosecution or civil proceedings.

AREA CODE:BG 124

BG 124

SHEET REVISION NUMBER - 1

SHEET ACTIVE FROM - 5th November 2007

SCALE - 1:1250

N

Gloucestershire County Council (The City of Gloucester) (Prohibition and Restriction of Waiting and Loading and Parking Places) (Consolidation) Order 2007

Gloucestershire COUNTY COUNCIL

G.M. Parkinson
for Director of
Law and Administration

Gloucestershire County Council
Environment Directorate
Shire Hall
Bearland
Gloucester
GL1 2TH

Produced from Ordnance Survey 1:1250 mapping with permission of the Controller of Her Majesty's Stationery Office © Crown Copyright. Licence No. 100019134 2007. Unauthorised reproduction infringes Crown Copyright and may lead to prosecution or civil proceedings.

AREA CODE: BG 126

BG 126

SHEET REVISION NUMBER - 2

SHEET ACTIVE FROM - 16th September 2016

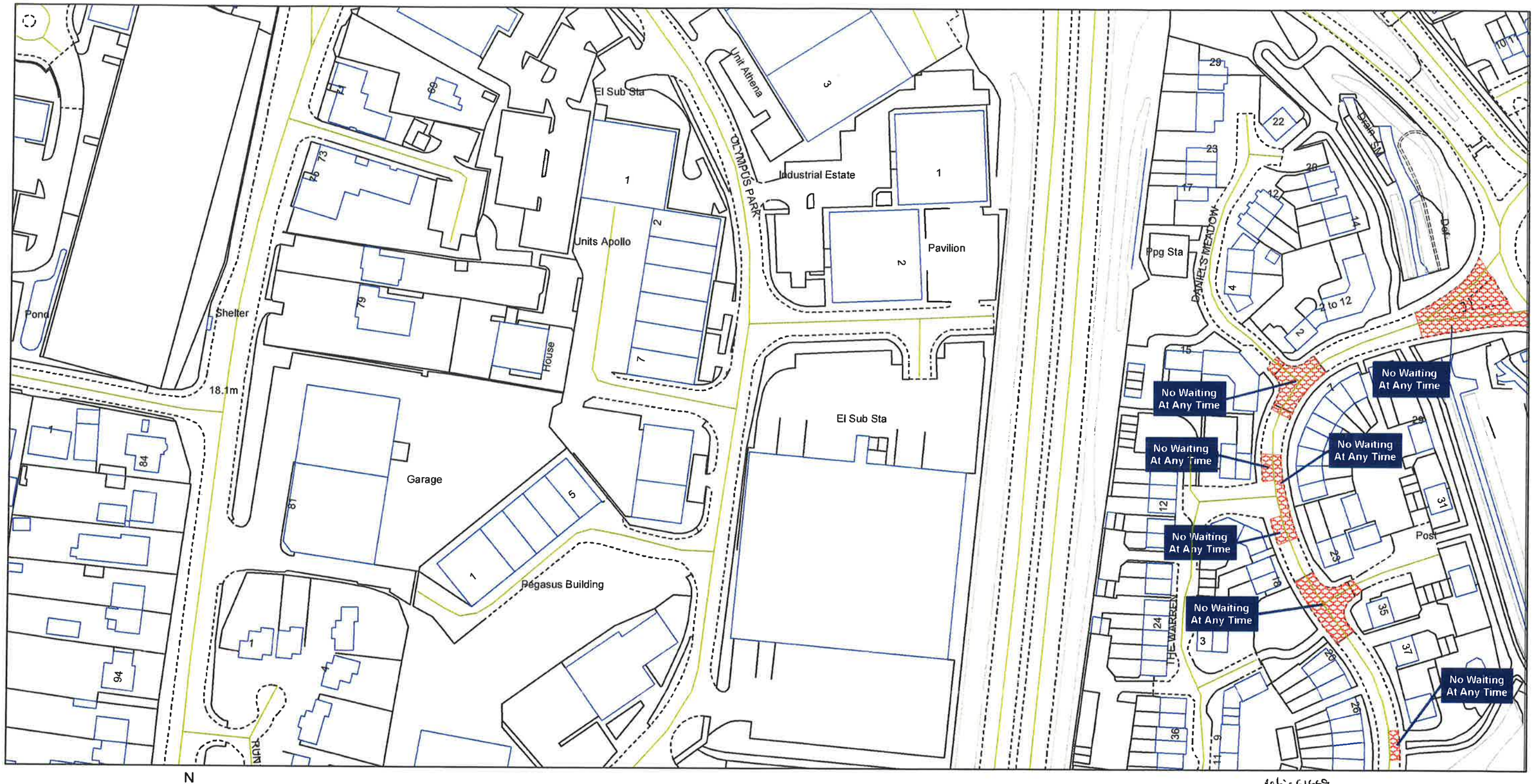

N

SCALE - 1:1250

Gloucestershire County Council (The City of Gloucester) (Prohibition and Restriction of Waiting and Loading and Parking Places) Amendment (Consolidation) Order 2008

Gloucestershire County Council

Gloucestershire County Council
Shire Hall
Bearland
Gloucester
GL1 2TH

© Crown Copyright and database rights 2013, Ordnance Survey 100019134

You are not permitted to copy, sub-license, distribute or sell any of this data to third parties in any form

AREA CODE: BG 127

BG 127

SHEET REVISION NUMBER - 1

SHEET ACTIVE FROM - 16th September 2016

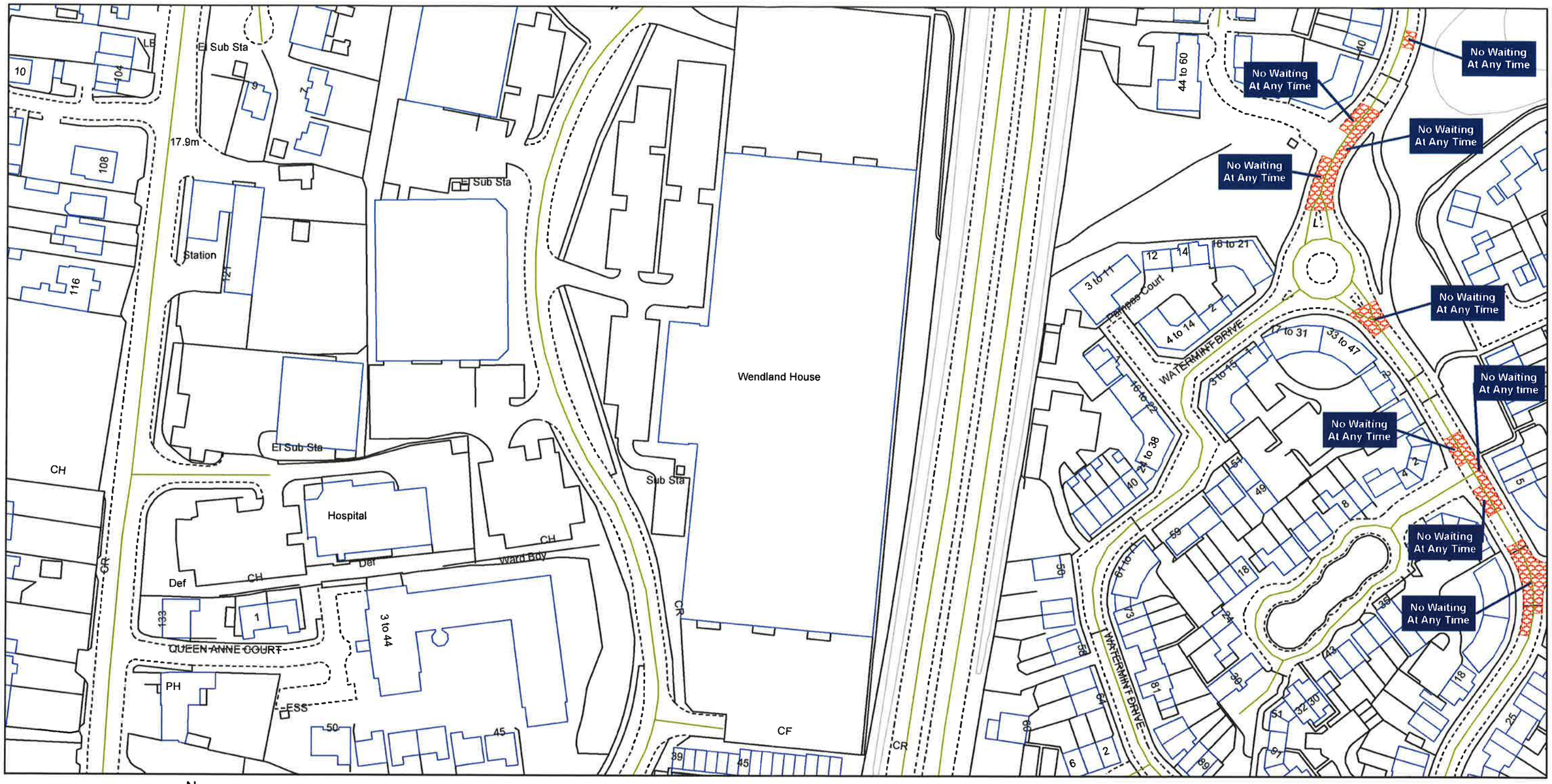

SCALE - 1:1250

N

Gloucestershire County Council (The City of Gloucester) (Prohibition and Restriction of Waiting and Loading and Parking Places) Amendment (Consolidation) Order 2008

Gloucestershire COUNTY COUNCIL

Gloucestershire County Council
Shire Hall
Bearland
Gloucester
GL1 2TH

© Crown Copyright and database rights 2013, Ordnance Survey 100019134

You are not permitted to copy, sub-license, distribute or sell any of this data to third parties in any form

Ref:- 61665

6063

AREA CODE: BG 128

BG 128

SHEET REVISION NUMBER - 4

SHEET ACTIVE FROM - 16th September 2016

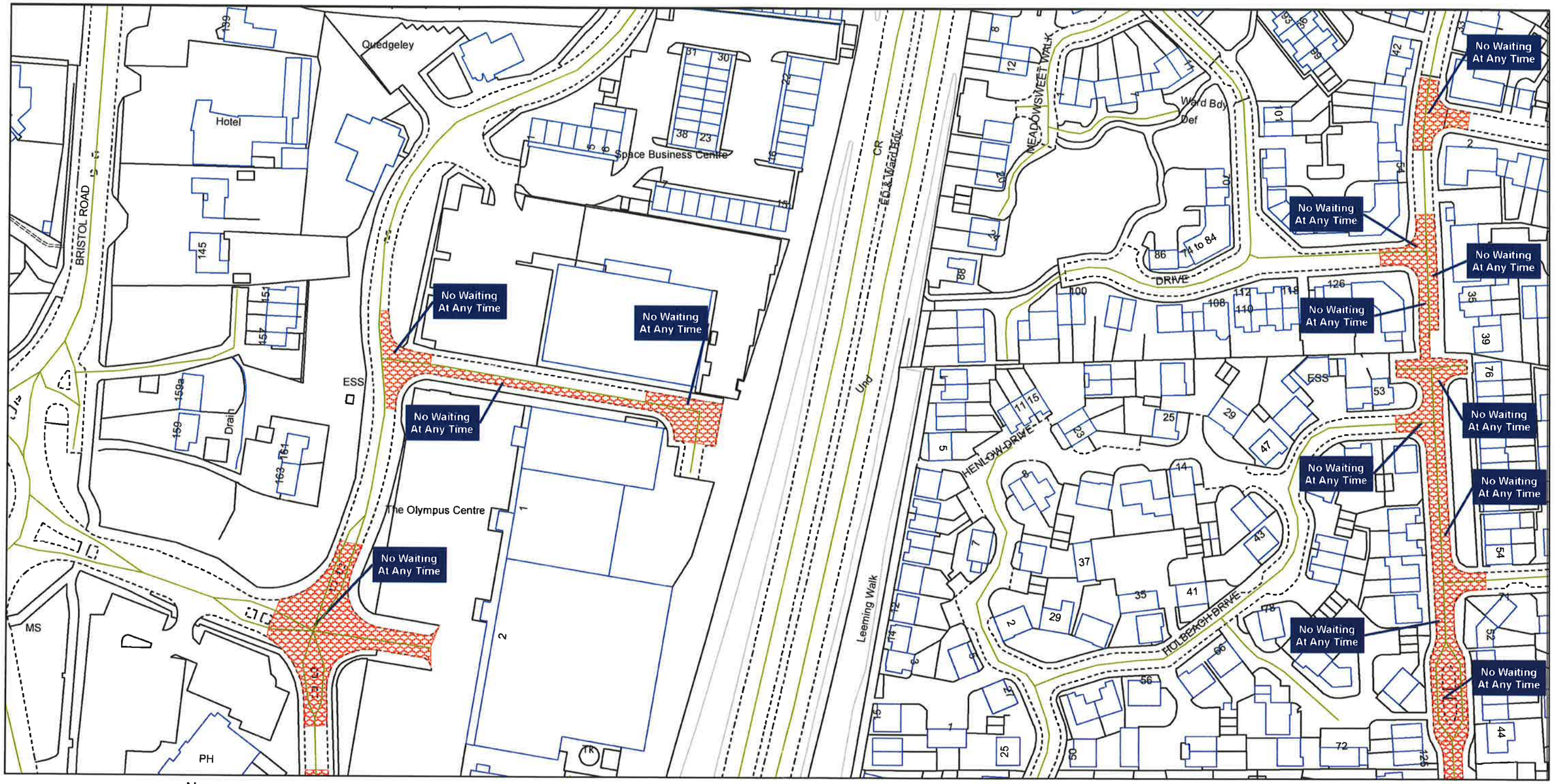

SCALE - 1:1250

N

Gloucestershire County Council (The City of Gloucester) (Prohibition and Restriction of Waiting and Loading and Parking Places) Amendment (Consolidation) Order 2008

Gloucestershire County Council
Shire Hall
Bearland
Gloucester
GL1 2TH

© Crown Copyright and database rights 2013, Ordnance Survey 100019134

You are not permitted to copy, sub-license, distribute or sell any of this data to third parties in any form

Ref:- 61665

AREA CODE: BG 129

BG 129

SHEET REVISION NUMBER - 5

SHEET ACTIVE FROM - 16th September 2016

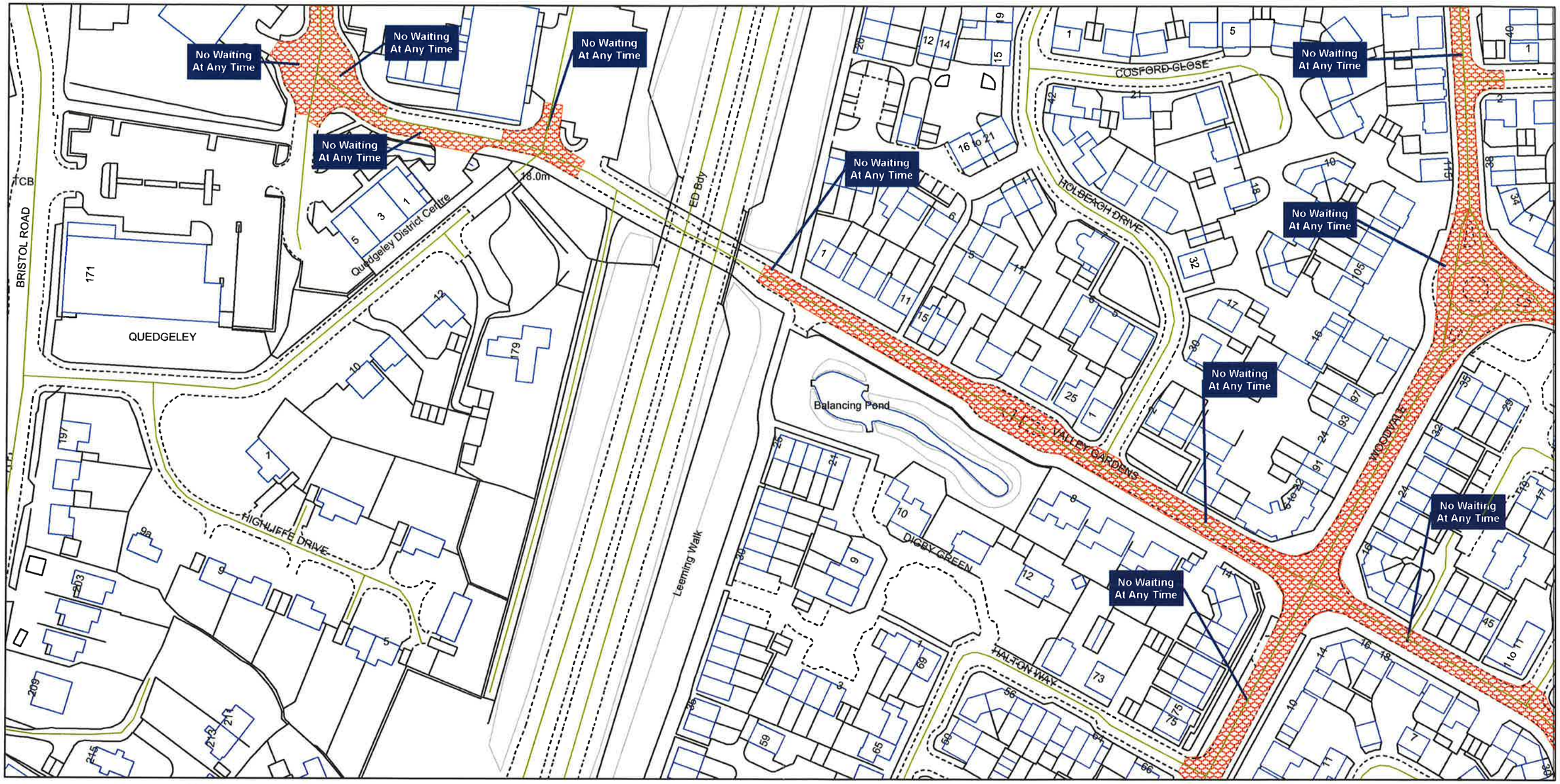

N

SCALE - 1:1250

Gloucestershire County Council (The City of Gloucester) (Prohibition and Restriction of Waiting and Loading and Parking Places) Amendment (Consolidation) Order 2008

Gloucestershire County Council

Gloucestershire County Council
Shire Hall
Bearland
Gloucester
GL1 2TH

© Crown Copyright and database rights 2013, Ordnance Survey 100019134

You are not permitted to copy, sub-license, distribute or sell any of this data to third parties in any form

AREA CODE: BG130

BG 130

SHEET REVISION NUMBER - 2

SHEET ACTIVE FROM - 7th November 2013

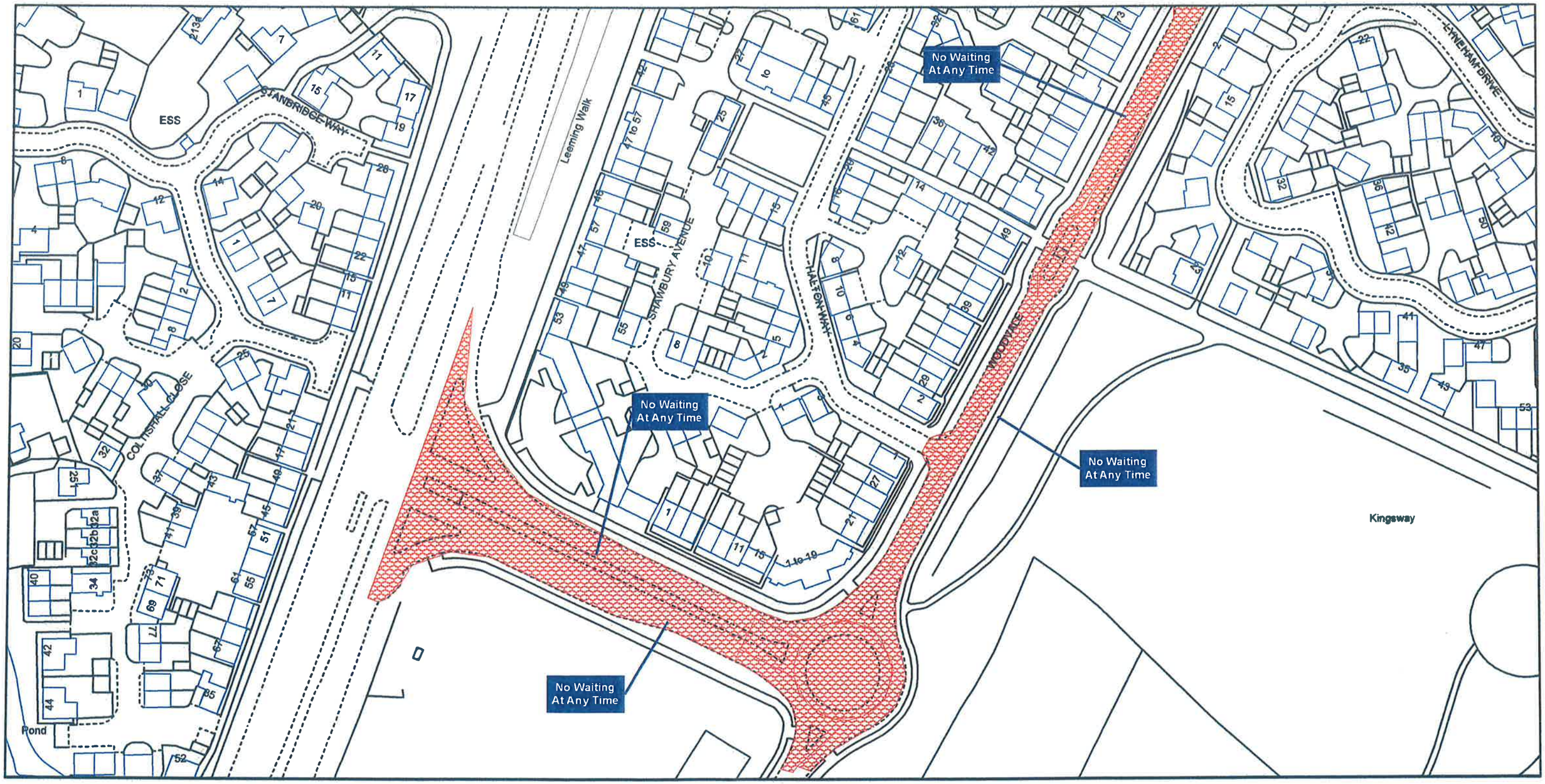

SCALE - 1:1250

N

Gloucestershire County Council (The City of Gloucester) (Prohibition and Restriction of Waiting and Loading and Parking Places) Amendment (Consolidation) Order 2008

HBL/50233

Gloucestershire COUNTY COUNCIL

er Head of Legal Services

9896

Gloucestershire County Council
Shire Hall
Bearland
Gloucester
GL1 2TH

Produced from Ordnance Survey 1:1250 mapping with permission of the Controller of Her Majesty's Stationery Office © Crown Copyright and database right 2011. Ordnance Survey 100019134. Unauthorised reproduction infringes Crown Copyright and may lead to prosecution or civil proceedings.

AREA CODE: BH 115

BH 115

SHEET REVISION NUMBER - 1

SHEET ACTIVE FROM - 21st September 2012

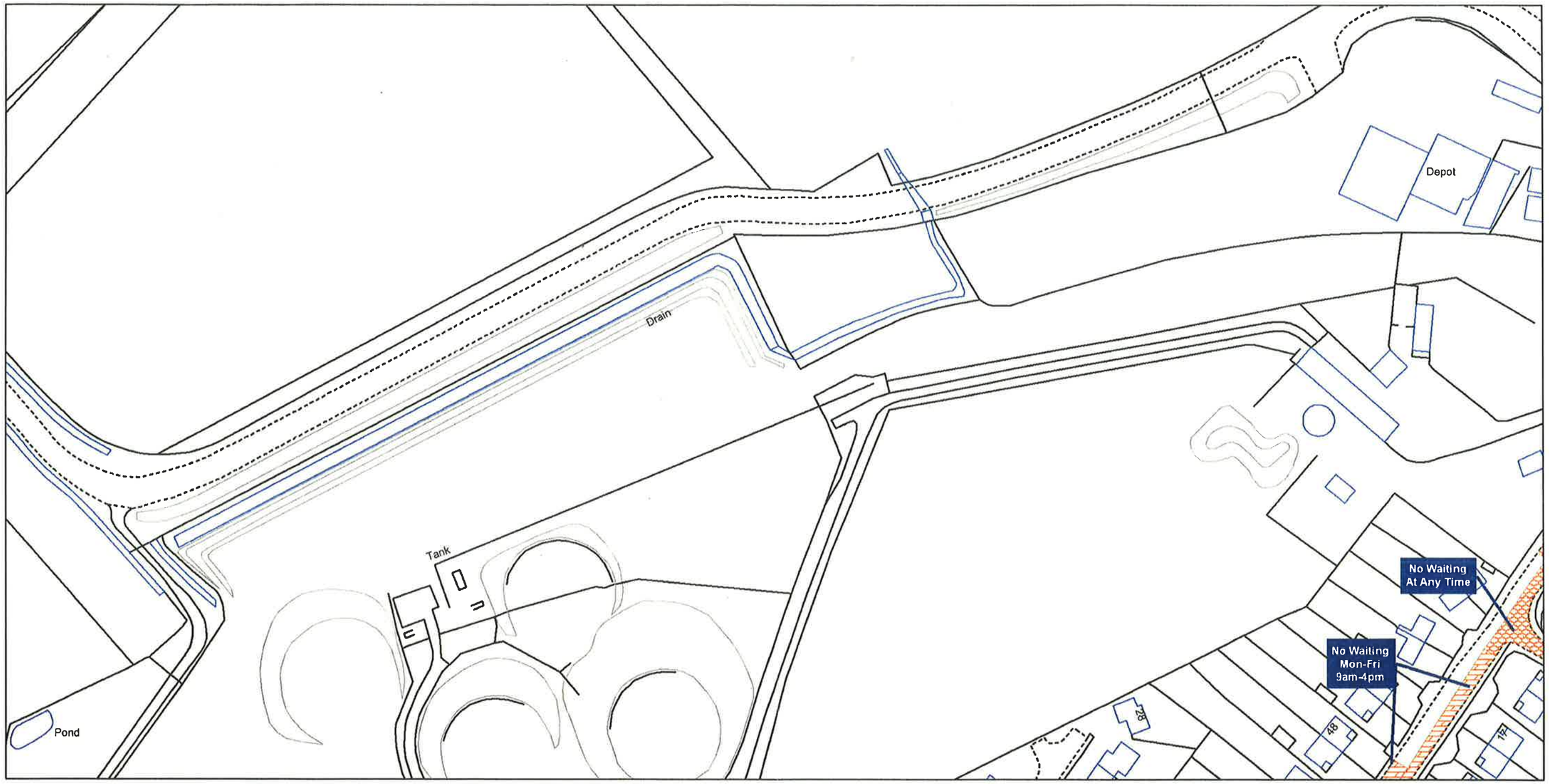

Ref:- 49868

SCALE - 1:1250

N

Gloucestershire County Council (The City of Gloucester) (Prohibition and Restriction of Waiting and Loading and Parking Places) Amendment (Consolidation) Order 2008

Gloucestershire
COUNTY COUNCIL

8621

G M Parkinson
for Director of
Law and Administration

Gloucestershire County Council
Shire Hall
Bearland
Gloucester
GL1 2TH

Produced from Ordnance Survey 1:1250 mapping with permission of the Controller of Her Majesty's Stationery Office "© Crown Copyright and database right 2011. Ordnance Survey 100019134. Unauthorised reproduction infringes Crown Copyright and may lead to prosecution or civil proceedings.

AREA CODE: BH 116

BH 116

SHEET REVISION NUMBER - 1

SHEET ACTIVE FROM - 21st September 2012

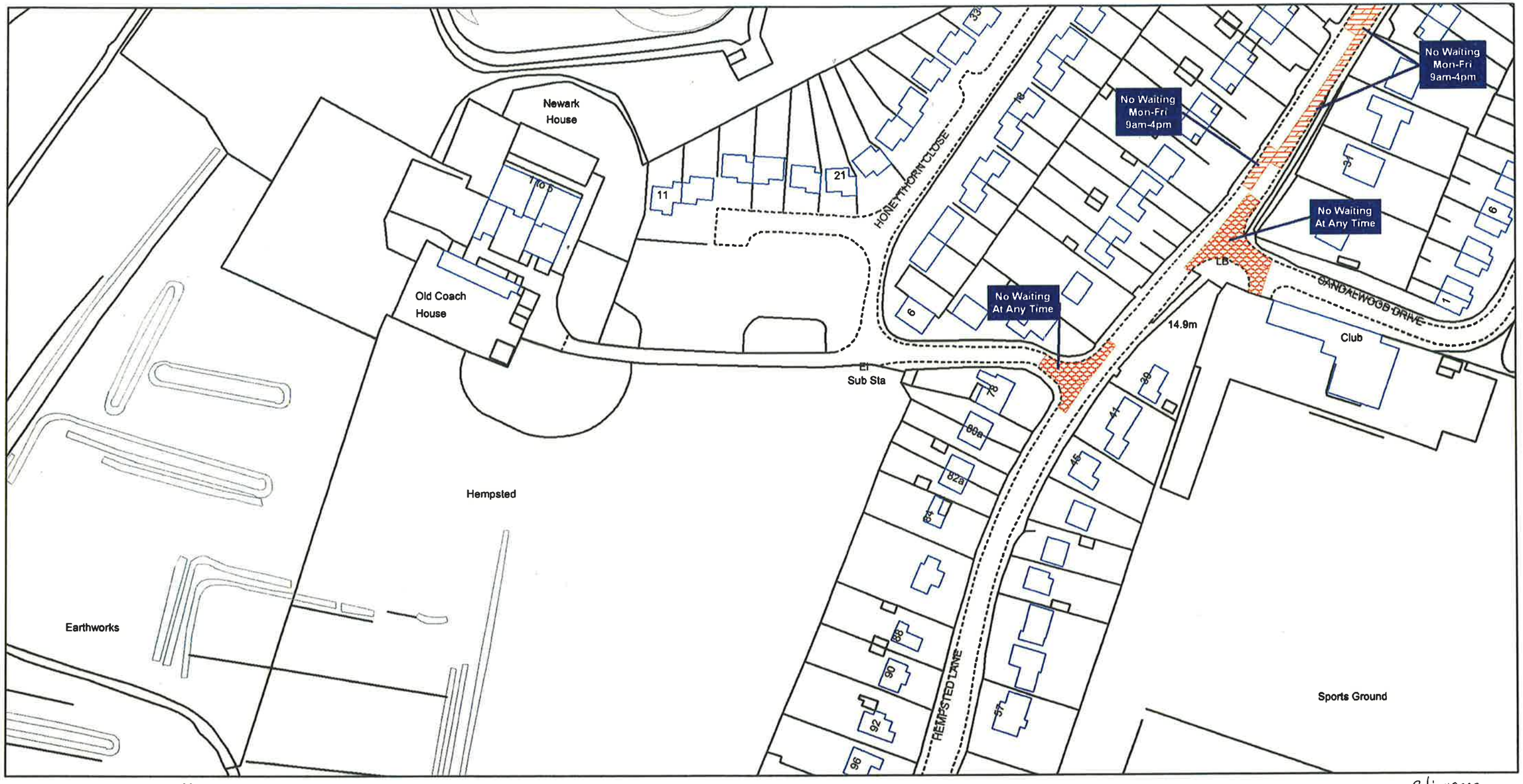

Ref:- 49868

SCALE - 1:1250

Gloucestershire County Council (The City of Gloucester) (Prohibition and Restriction of Waiting and Loading and Parking Places) Amendment (Consolidation) Order 2008

Gloucestershire COUNTY COUNCIL

G.M Parkinson
for Director of
Law and Administration

8622

Gloucestershire County Council
Shire Hall
Bearland
Gloucester
GL1 2TH

Produced from Ordnance Survey 1:1250 mapping with permission of the Controller of Her Majesty's Stationery Office "© Crown Copyright and database right 2011. Ordnance Survey 100019134. Unauthorised reproduction infringes Crown Copyright and may lead to prosecution or civil proceedings.

AREA CODE:BH 118

BH 118

SHEET REVISION NUMBER - 1

SHEET ACTIVE FROM - 5th November 2007

SCALE - 1:1250

N

Gloucestershire County Council (The City of Gloucester) (Prohibition and Restriction of Waiting and Loading and Parking Places) (Consolidation) Order 2007

Gloucestershire COUNTY COUNCIL

G.M. Parkinson

for Director of Law and Administration

Gloucestershire County Council
Environment Directorate
Shire Hall
Bearland
Gloucester
GL1 2TH

Produced from Ordnance Survey 1:1250 mapping with permission of the Controller of Her Majesty's Stationery Office © Crown Copyright. Licence No. 100019134 2007. Unauthorised reproduction infringes Crown Copyright and may lead to prosecution or civil proceedings.

48929

AREA CODE: BH 120

BH 120

SHEET REVISION NUMBER - 2

SHEET ACTIVE FROM - 21st February 2012

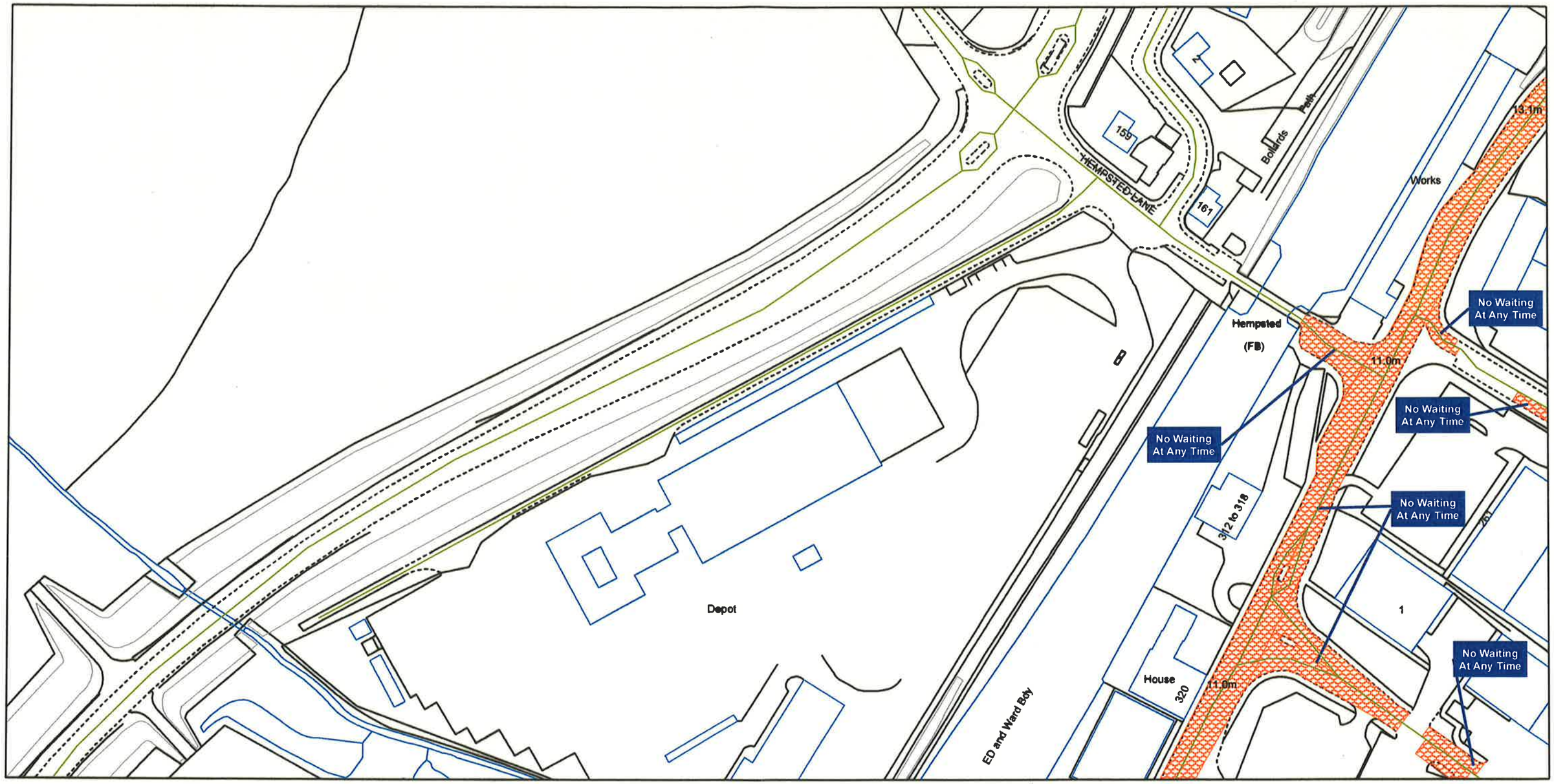

SCALE - 1:1250

N

Gloucestershire County Council (The City of Gloucester) (Prohibition and Restriction of Waiting and Loading and Parking Places) Amendment (Consolidation) Order 2008

Gloucestershire COUNTY COUNCIL

C.A.L.Wray
for Director of
Law and Administration

7935

Gloucestershire County Council
Environment Directorate
Shire Hall
Bearland
Gloucester
GL1 2TH

Produced from Ordnance Survey 1:1250 mapping with permission of the Controller of Her Majesty's Stationery Office © Crown Copyright and database right 2011. Ordnance Survey 100019134. Unauthorised reproduction infringes Crown Copyright and may lead to prosecution or civil proceedings.

AREA CODE:BH 121

BH 121

SHEET REVISION NUMBER - 1

SHEET ACTIVE FROM - 5th November 2007

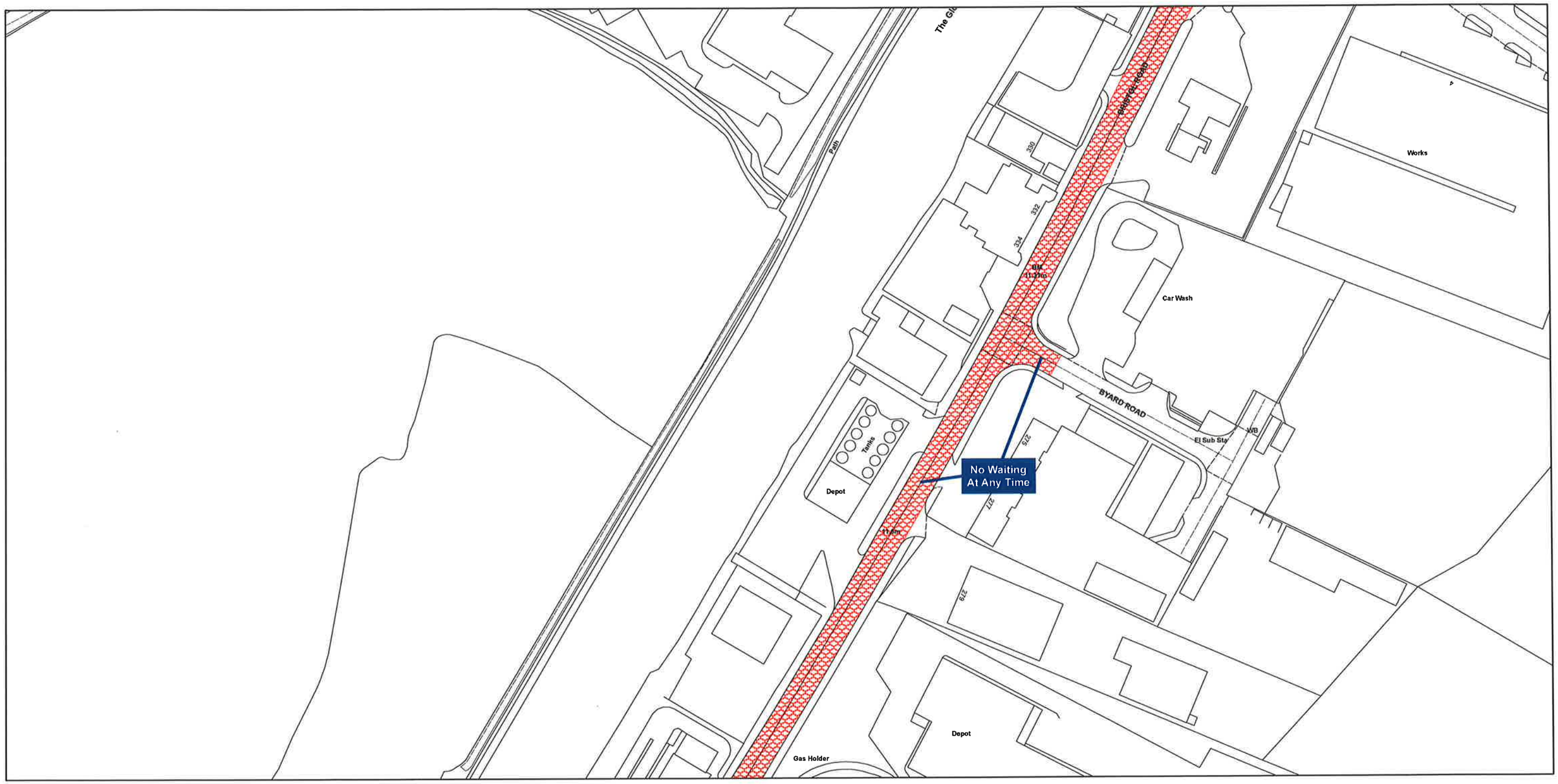

SCALE - 1:1250

N

Gloucestershire County Council (The City of Gloucester) (Prohibition and Restriction of Waiting and Loading and Parking Places) (Consolidation) Order 2007

Gloucestershire COUNTY COUNCIL

G.M Parkinson
for Director of
Law and Administration

Gloucestershire County Council
Environment Directorate
Shire Hall
Bearland
Gloucester
GL1 2TH

Produced from Ordnance Survey 1:1250 mapping with permission of the Controller of Her Majesty's Stationery Office © Crown Copyright. Licence No. 100019134 2007. Unauthorised reproduction infringes Crown Copyright and may lead to prosecution or civil proceedings.

AREA CODE:BH 122

BH 122

SHEET REVISION NUMBER - 1

SHEET ACTIVE FROM - 5th November 2007

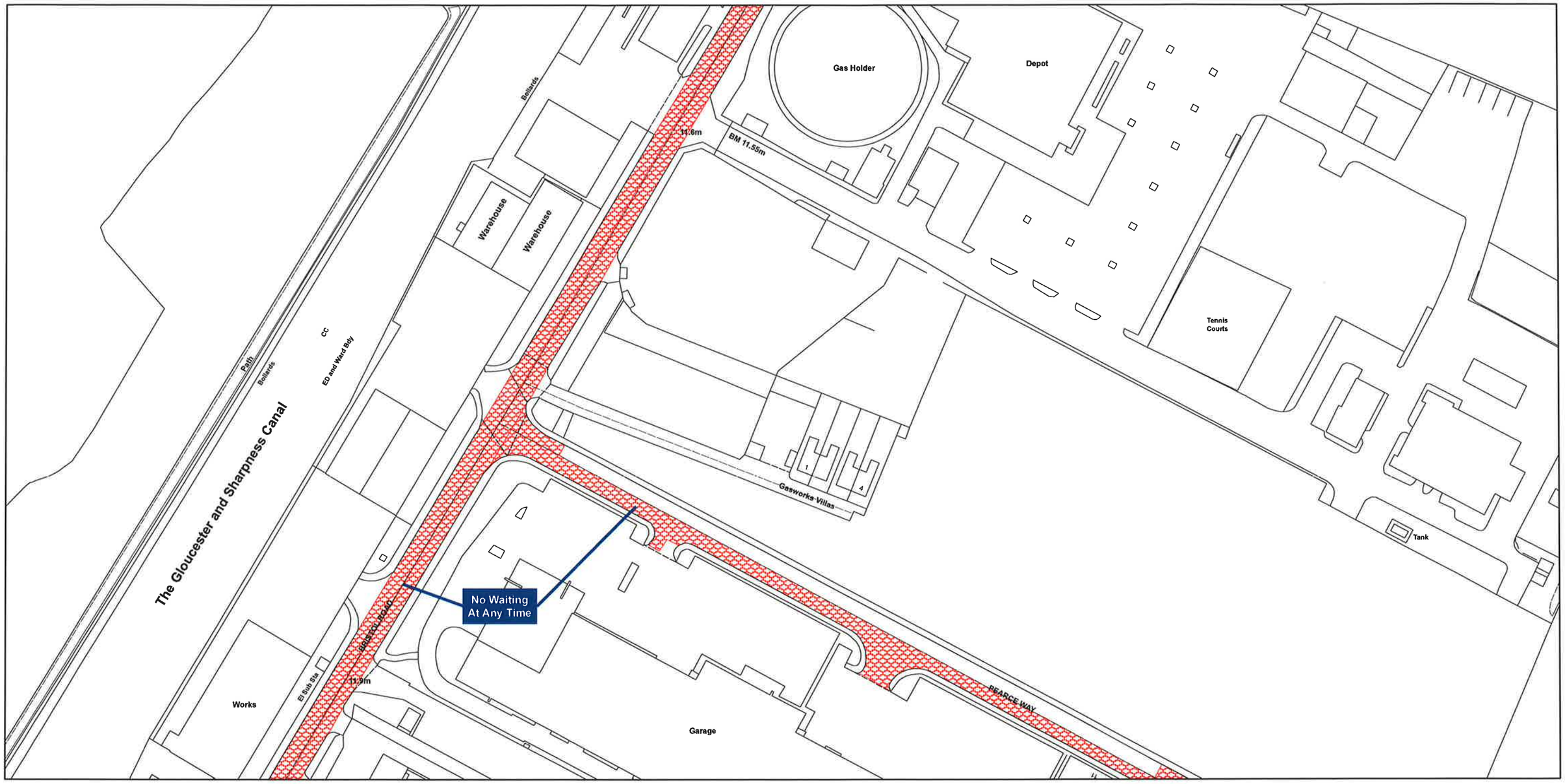

N

SCALE - 1:1250

Gloucestershire County Council (The City of Gloucester) (Prohibition and Restriction of Waiting and Loading and Parking Places) (Consolidation) Order 2007

Gloucestershire COUNTY COUNCIL

G.M. Parmiter
for Director of
Law and Administration

Gloucestershire County Council
Environment Directorate
Shire Hall
Bearland
Gloucester
GL1 2TH

Produced from Ordnance Survey 1:1250 mapping with permission of the Controller of Her Majesty's Stationery Office © Crown Copyright. Licence No. 100019134 2007. Unauthorised reproduction infringes Crown Copyright and may lead to prosecution or civil proceedings.

AREA CODE: BH 123

BH 123

S1580

SHEET REVISION NUMBER - 3

SHEET ACTIVE FROM - 5th December 2013

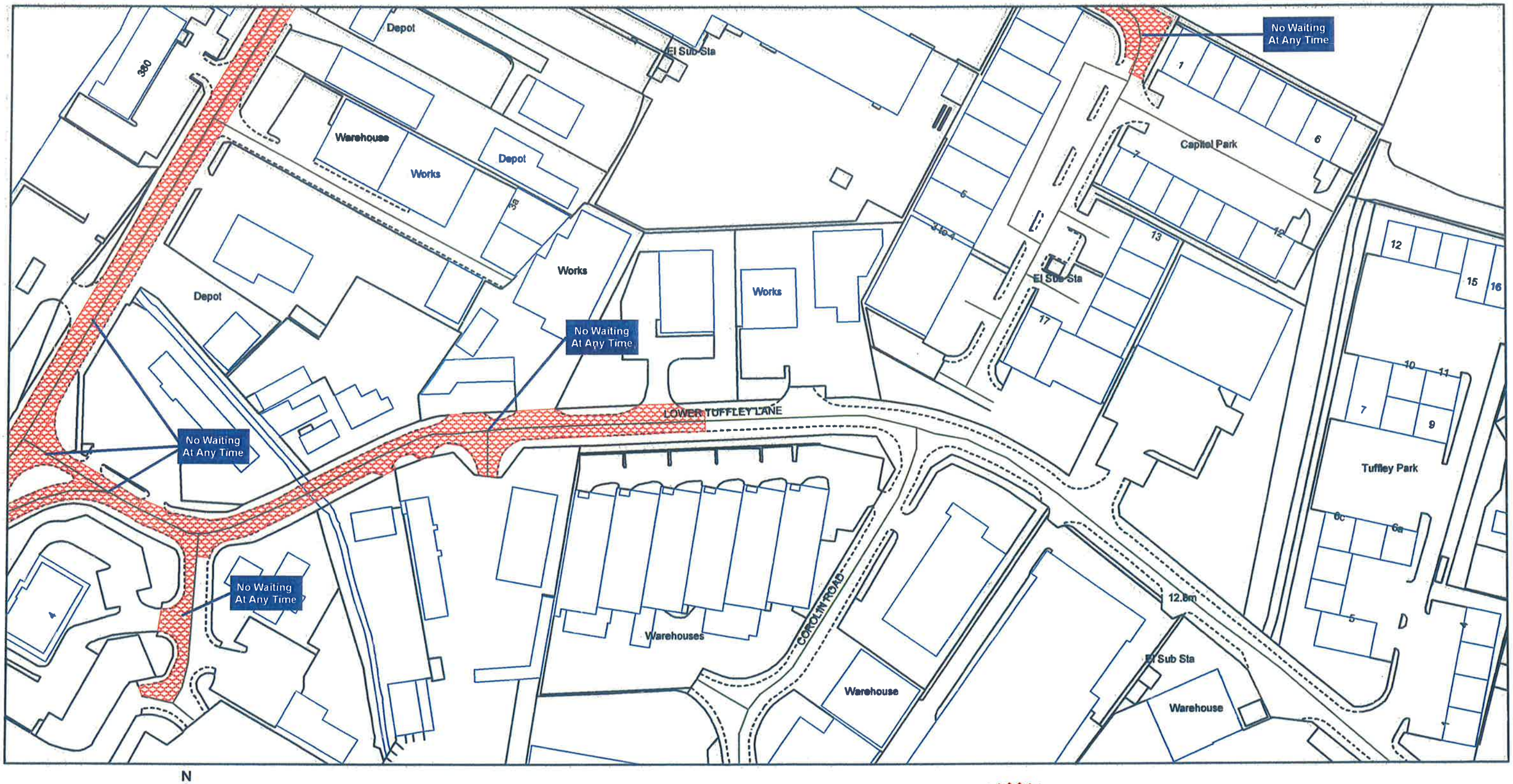

SCALE - 1:1250

N

Gloucestershire County Council (The City of Gloucester) (Prohibition and Restriction of Waiting and Loading and Parking Places) Amendment (Consolidation) Order 2008

Gloucestershire
COUNTY COUNCIL

JBTwood

for Head of Legal Services

9969

Gloucestershire County Council
Shire Hall
Bearland
Gloucester
GL1 2TH

Produced from Ordnance Survey 1:1250 mapping with permission of the Controller of Her Majesty's Stationery Office © Crown Copyright and database right 2011. Ordnance Survey 100019134. Unauthorised reproduction infringes Crown Copyright and may lead to prosecution or civil proceedings.

49516.

AREA CODE: BH 124

BH 124

SHEET REVISION NUMBER - 2

SHEET ACTIVE FROM - 12th July 2012.

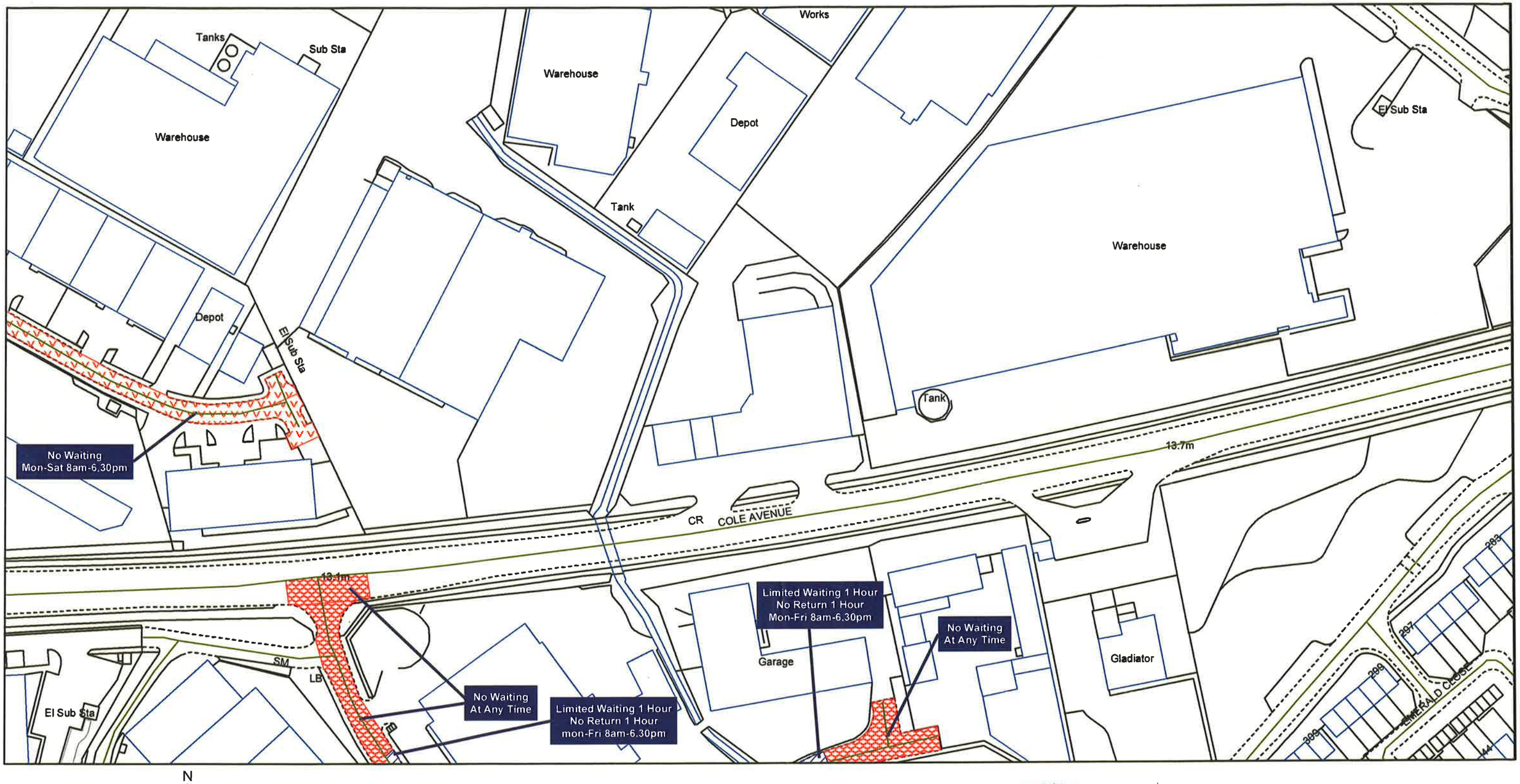

N

SCALE - 1:1250

Gloucestershire County Council (The City of Gloucester) (Prohibition and Restriction of Waiting and Loading and Parking Places) Amendment (Consolidation) Order 2008

Gloucestershire COUNTY COUNCIL

G.M. Parkinson
for Director of
Law and Administration

8381

Gloucestershire County Council
Shire Hall
Bearland
Gloucester
GL1 2TH

Produced from Ordnance Survey 1:1250 mapping with permission of the Controller of Her Majesty's Stationery Office "© Crown Copyright and database right 2011. Ordnance Survey 100019134. Unauthorised reproduction infringes Crown Copyright and may lead to prosecution or civil proceedings.

AREA CODE: BF 164

BF 164

SHEET REVISION NUMBER - 4

SHEET ACTIVE FROM - 29th February 2012

Ref:- 49039

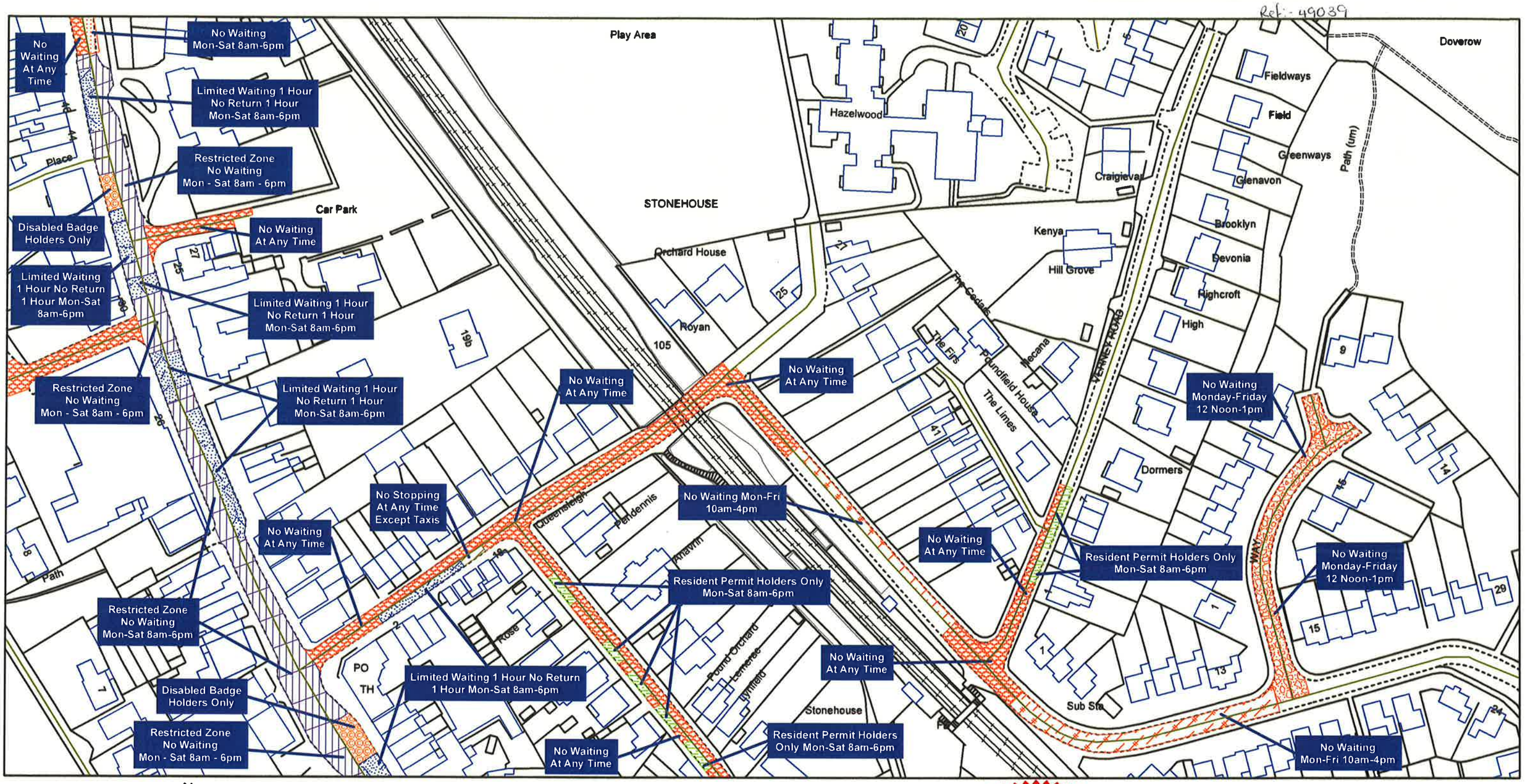

SCALE - 1:1250

Gloucestershire County Council (The City of Gloucester) (Prohibition and Restriction of Waiting and Loading and Parking Places) Amendment (Consolidation) Order 2008

Gloucestershire COUNTY COUNCIL

E. Director of Law and Administration

7978

Gloucestershire County Council
Environment Directorate
Shire Hall
Bearland
Gloucester
GL1 2TH

Produced from Ordnance Survey 1:1250 mapping with permission of the Controller of Her Majesty's Stationery Office "© Crown Copyright and database right 2011. Ordnance Survey 100019134. Unauthorised reproduction infringes Crown Copyright and may lead to prosecution or civil proceedings.

49516

AREA CODE: BH 125

BH 125

SHEET REVISION NUMBER - 4

SHEET ACTIVE FROM - 12th July 2012

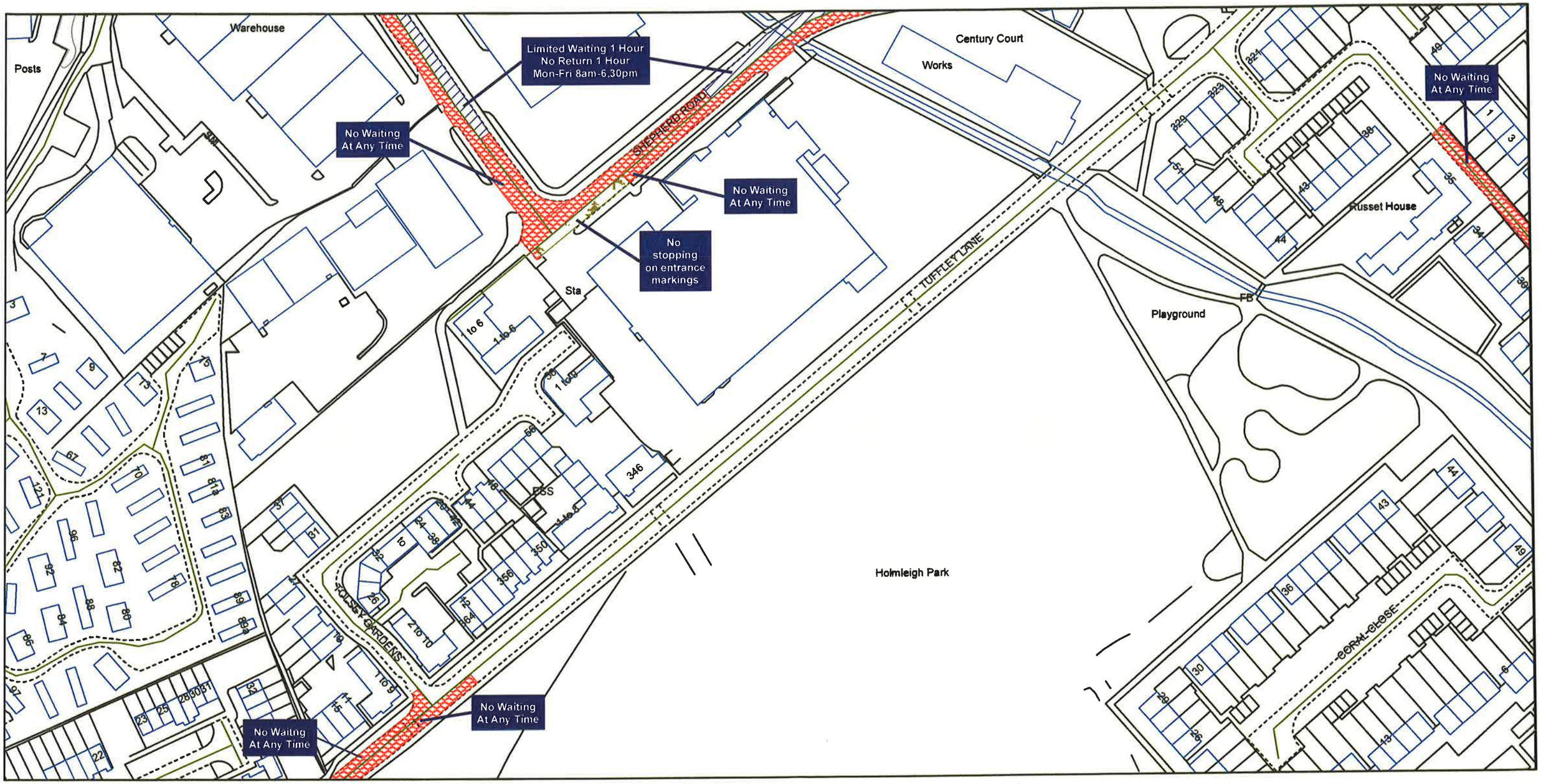

SCALE - 1:1250

N

Gloucestershire County Council (The City of Gloucester) (Prohibition and Restriction of Waiting and Loading and Parking Places) Amendment (Consolidation) Order 2008

Gloucestershire COUNTY COUNCIL

G.M. Parkinson
for Director of
Law and Administration

8380

Gloucestershire County Council
Shire Hall
Bearland
Gloucester
GL1 2TH

Produced from Ordnance Survey 1:1250 mapping with permission of the Controller of Her Majesty's Stationery Office © Crown Copyright and database right 2011. Ordnance Survey 100019134. Unauthorised reproduction infringes Crown Copyright and may lead to prosecution or civil proceedings.

48929

AREA CODE: BH 126

BH 126

SHEET REVISION NUMBER - 3

SHEET ACTIVE FROM - 21st February 2012

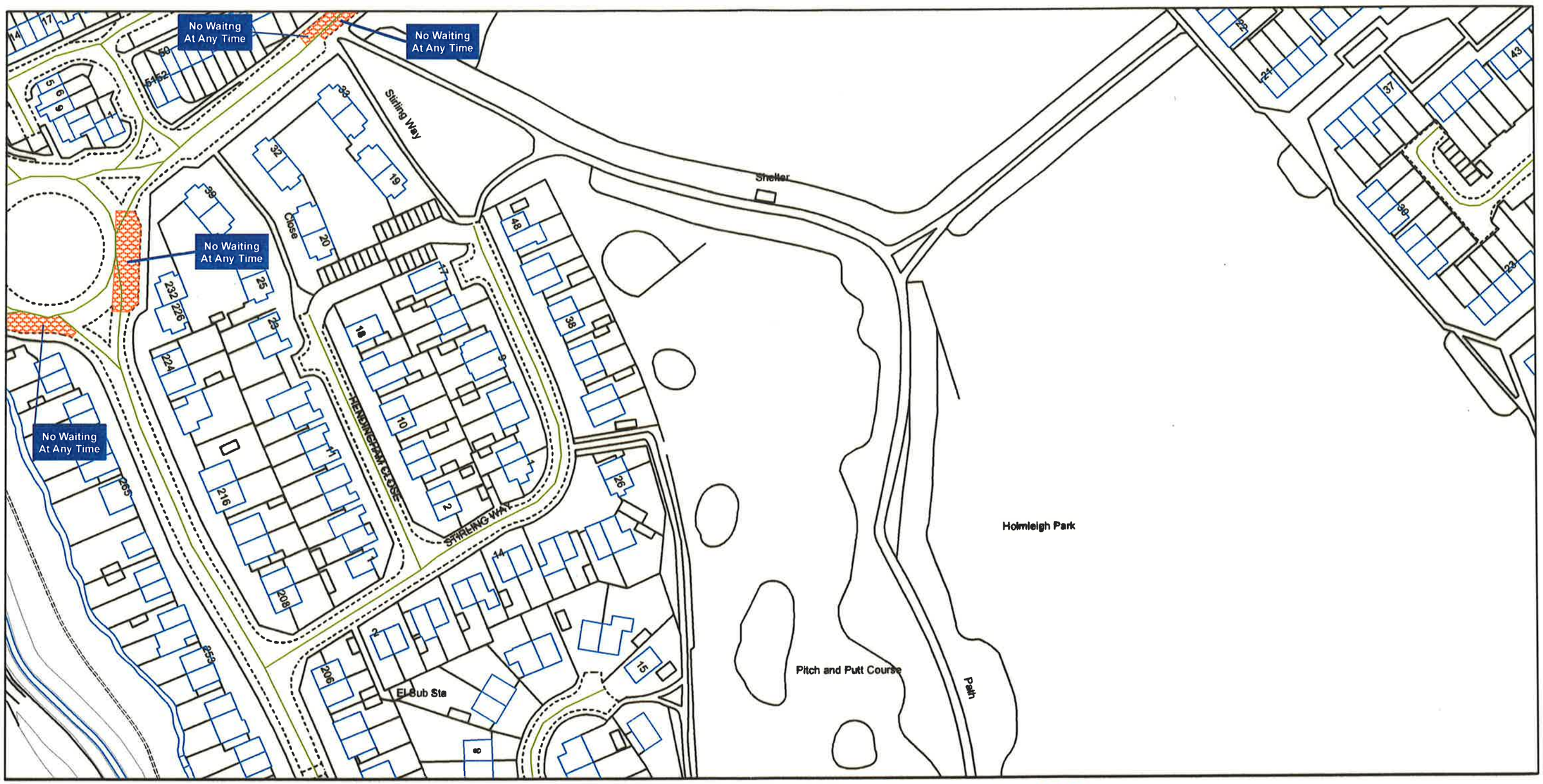

SCALE - 1:1250

N

Gloucestershire County Council (The City of Gloucester) (Prohibition and Restriction of Waiting and Loading and Parking Places) Amendment (Consolidation) Order 2008

Gloucestershire COUNTY COUNCIL

C.A.L.Wray

for **Director of Law and Administration**

7932

Gloucestershire County Council
Environment Directorate
Shire Hall
Bearland
Gloucester
GL1 2TH

Produced from Ordnance Survey 1:1250 mapping with permission of the Controller of Her Majesty's Stationery Office © Crown Copyright and database right 2011. Ordnance Survey 100019134. Unauthorised reproduction infringes Crown Copyright and may lead to prosecution or civil proceedings.

AREA CODE: BH 127

BH 127

SHEET REVISION NUMBER - 1

SHEET ACTIVE FROM - 16th September 2016

SCALE - 1:1250

N

Gloucestershire County Council (The City of Gloucester) (Prohibition and Restriction of Waiting and Loading and Parking Places) Amendment (Consolidation) Order 2008

Gloucestershire
COUNTY COUNCIL

Gloucestershire County Council
Shire Hall
Bearland
Gloucester
GL1 2TH

© Crown Copyright and database rights 2013, Ordnance Survey 100019134

You are not permitted to copy, sub-license, distribute or sell any of this data to third parties in any form

Ref:- 61669

AREA CODE: BH 129

BH 129

SHEET REVISION NUMBER - 2

SHEET ACTIVE FROM - 7th November 2013

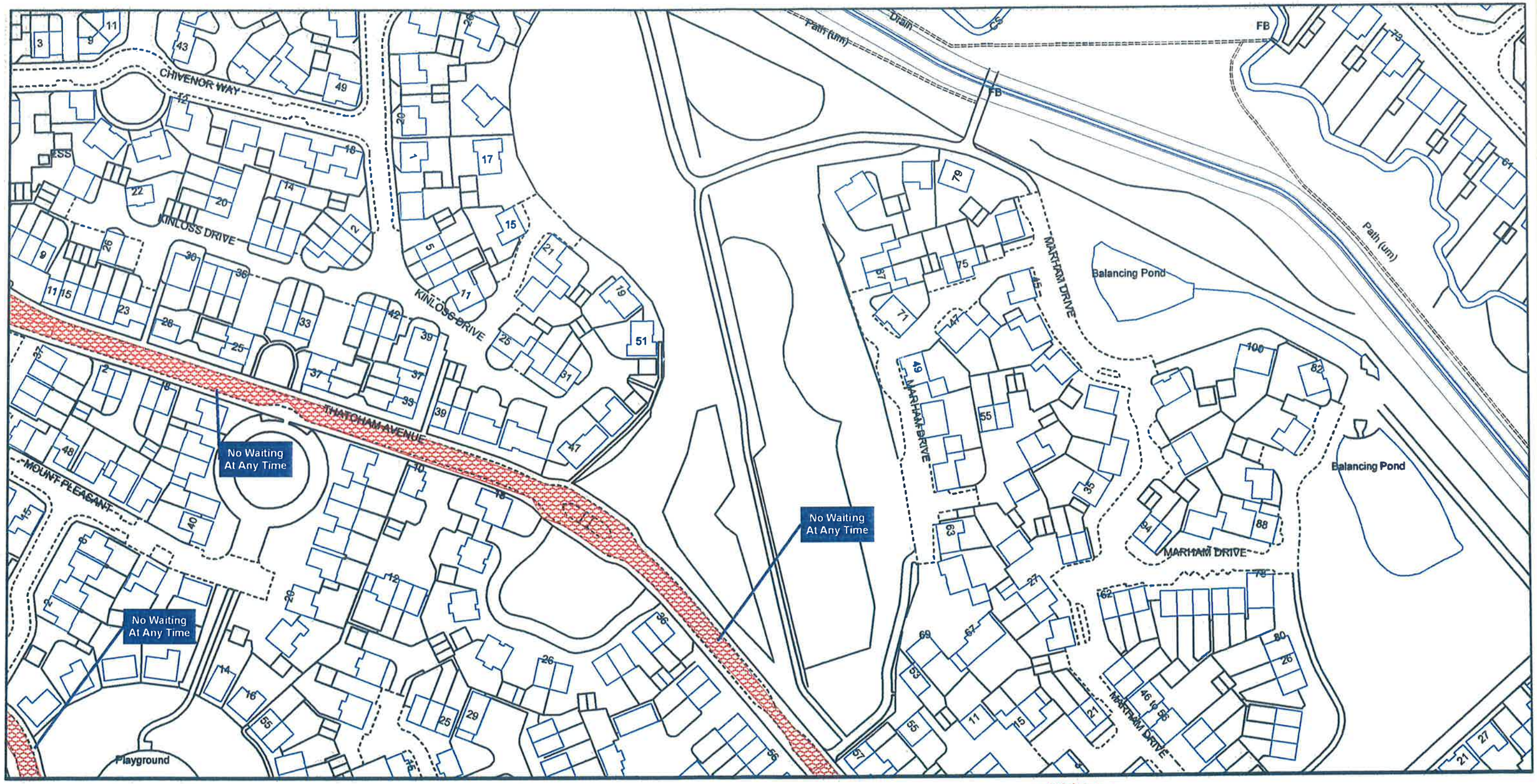

SCALE - 1:1250

N

Gloucestershire County Council (The City of Gloucester) (Prohibition and Restriction of Waiting and Loading and Parking Places) Amendment (Consolidation) Order 2008

HBL/50233

Gloucestershire COUNTY COUNCIL

Head of Legal Services

9895

Gloucestershire County Council
Shire Hall
Bearland
Gloucester
GL1 2TH

Produced from Ordnance Survey 1:1250 mapping with permission of the Controller of Her Majesty's Stationery Office "© Crown Copyright and database right 2011. Ordnance Survey 100019134. Unauthorised reproduction infringes Crown Copyright and may lead to prosecution or civil proceedings.

AREA CODE: BH 130

BH 130

SHEET REVISION NUMBER - 3

SHEET ACTIVE FROM - 9th May 2014

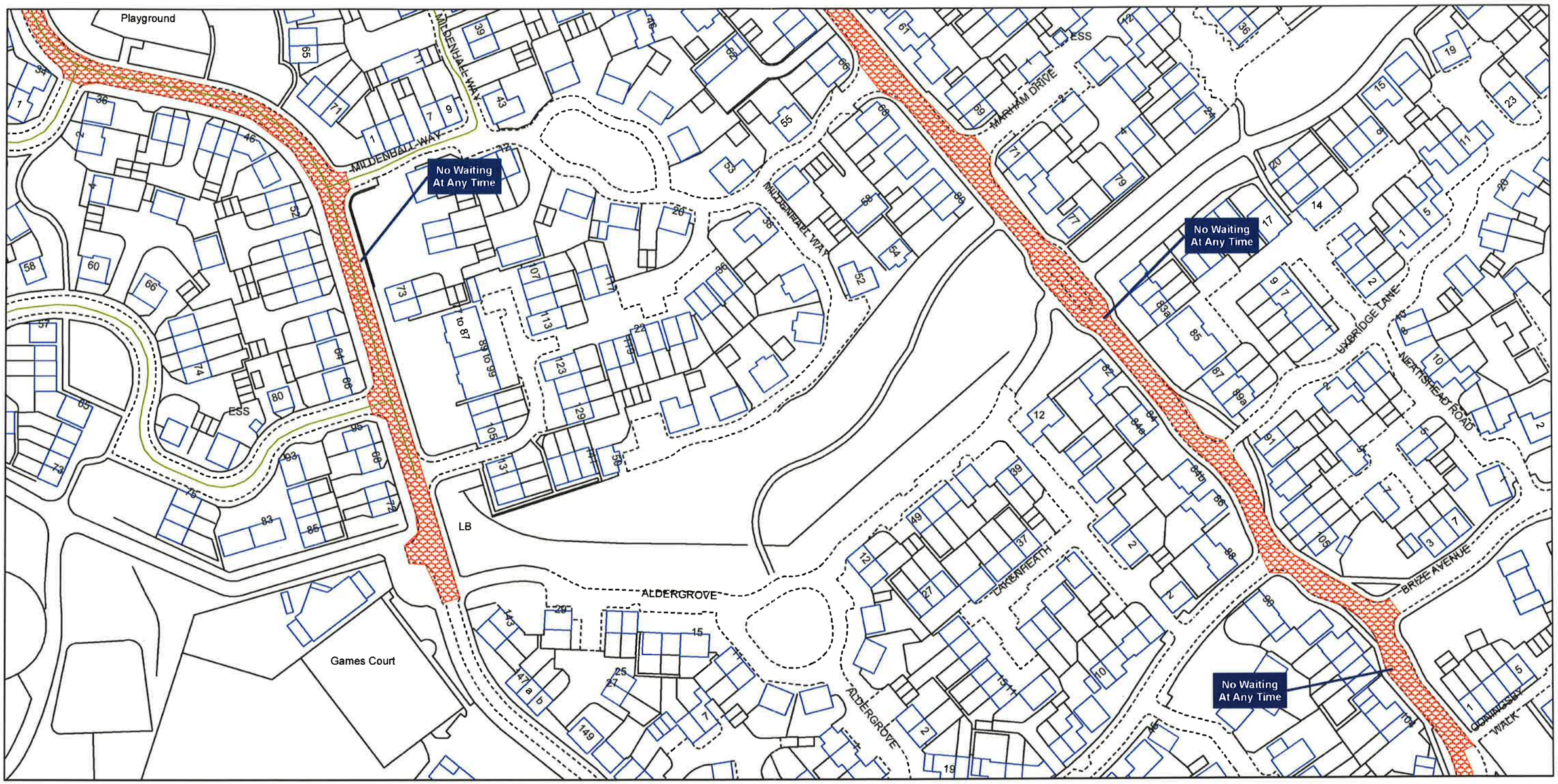

N

SCALE - 1:1250

Gloucestershire County Council (The City of Gloucester) (Prohibition and Restriction of Waiting and Loading and Parking Places) Amendment (Consolidation) Order 2008

Gloucestershire COUNTY COUNCIL

J.M. Parkinson

1498

Ref:- 52260

Gloucestershire County Council
Shire Hall
Bearland
Gloucester
GL1 2TH

© Crown Copyright and database rights 2013, Ordnance Survey 100019134

You are not permitted to copy, sub-license, distribute or sell any of this data to third parties in any form

AREA CODE: BH 131

BH 131

SHEET REVISION NUMBER - 3

SHEET ACTIVE FROM - 9th May 2014

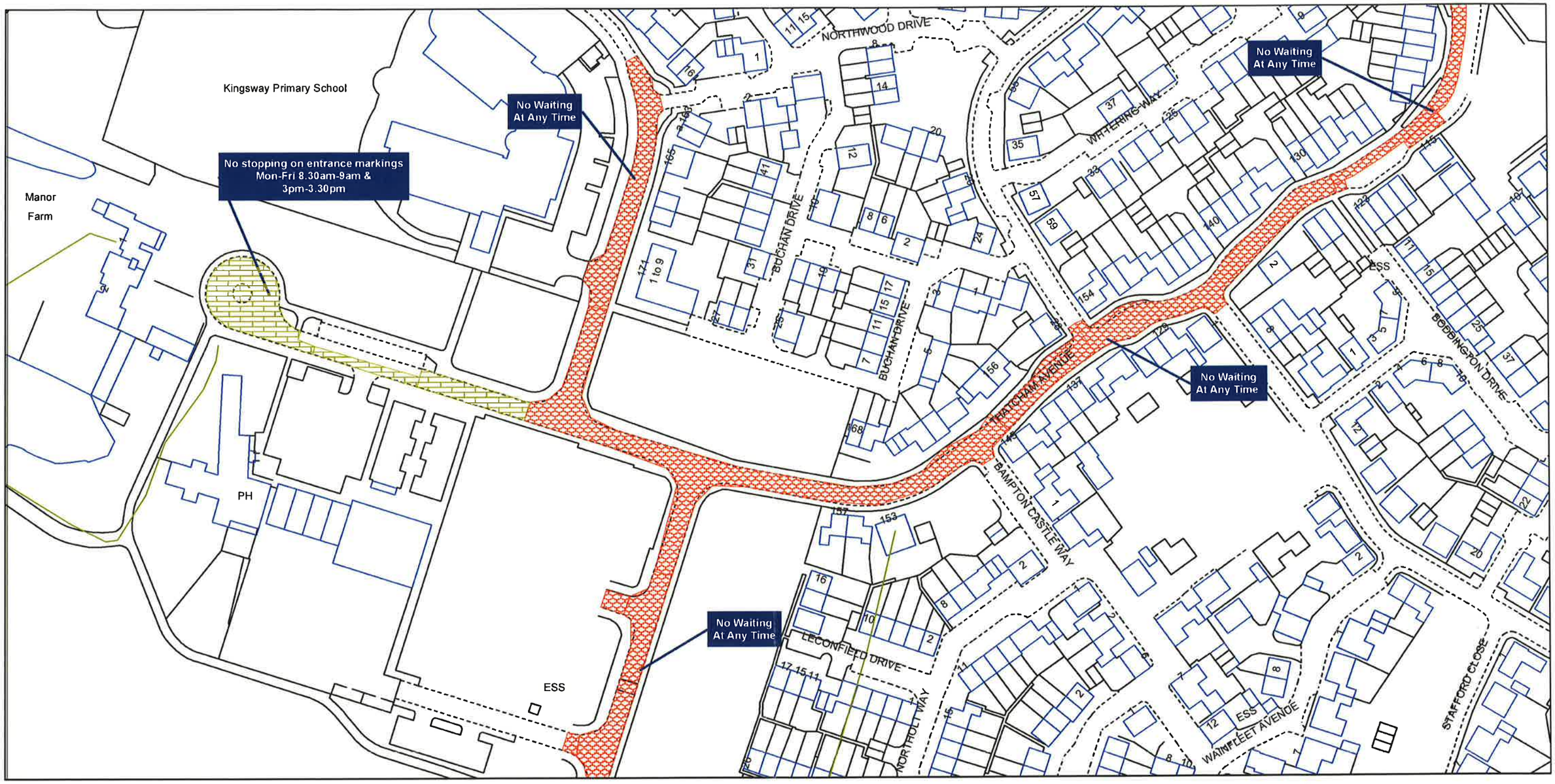

SCALE - 1:1250

N

Gloucestershire County Council (The City of Gloucester) (Prohibition and Restriction of Waiting and Loading and Parking Places) Amendment (Consolidation) Order 2008

Gloucestershire COUNTY COUNCIL

G.M. Parkinson

1500

Ref:- 52260

Gloucestershire County Council
Shire Hall
Bearland
Gloucester
GL1 2TH

© Crown Copyright and database rights 2013, Ordnance Survey 100019134

You are not permitted to copy, sub-license, distribute or sell any of this data to third parties in any form

AREA CODE: BH 132

BH 132

SHEET REVISION NUMBER - 3

SHEET ACTIVE FROM - 9th May 2014

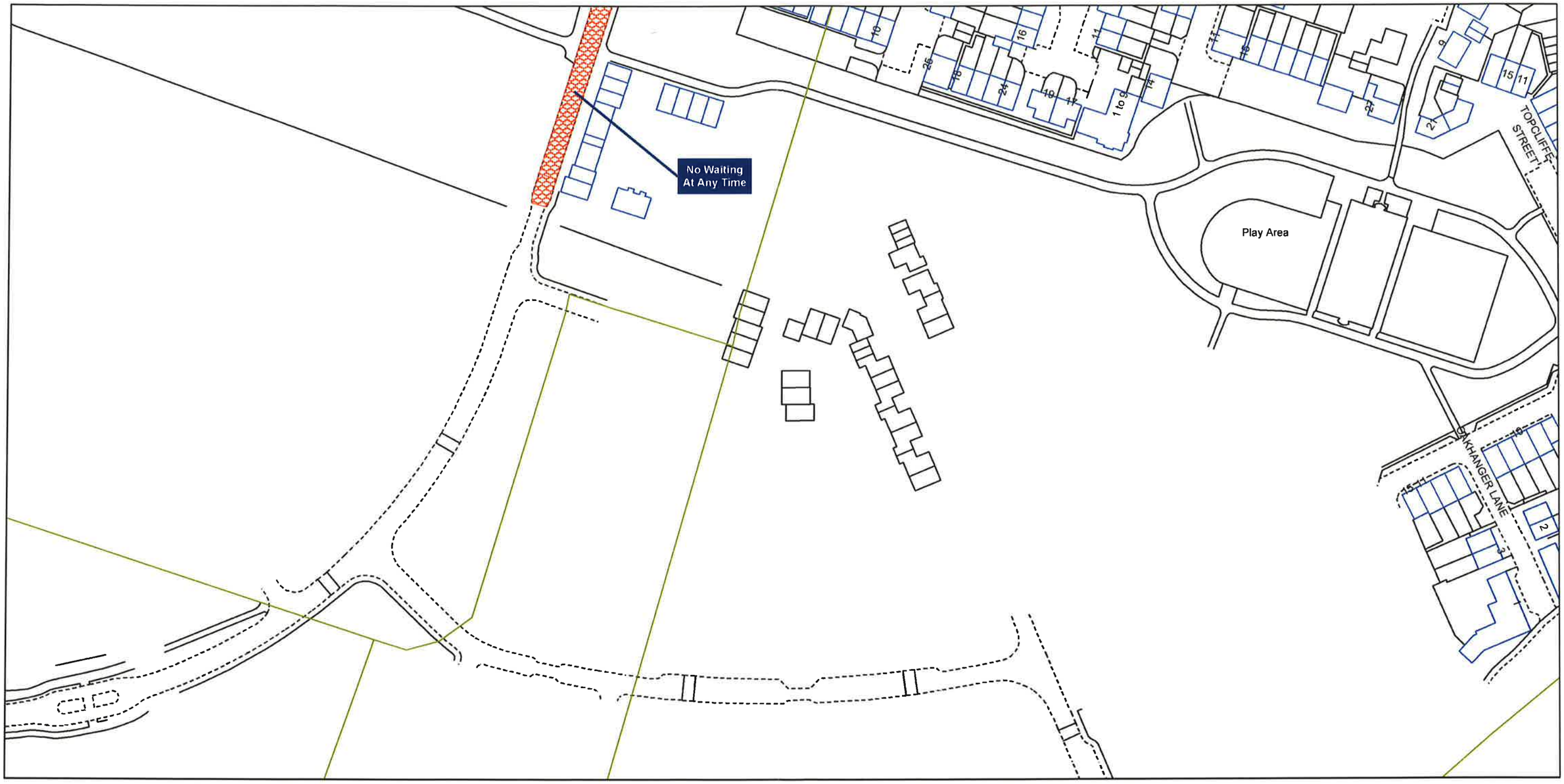

SCALE - 1:1250

N

Gloucestershire County Council (The City of Gloucester) (Prohibition and Restriction of Waiting and Loading and Parking Places) Amendment (Consolidation) Order 2008

Gloucestershire COUNTY COUNCIL

J.M. Parkinson

1499

Ref:- 52260

Gloucestershire County Council
Shire Hall
Bearland
Gloucester
GL1 2TH

© Crown Copyright and database rights 2013, Ordnance Survey 100019134

You are not permitted to copy, sub-license, distribute or sell any of this data to third parties in any form

AREA CODE: BH 134

BH 134

SHEET REVISION NUMBER - 1

SHEET ACTIVE FROM - 9th December 2010

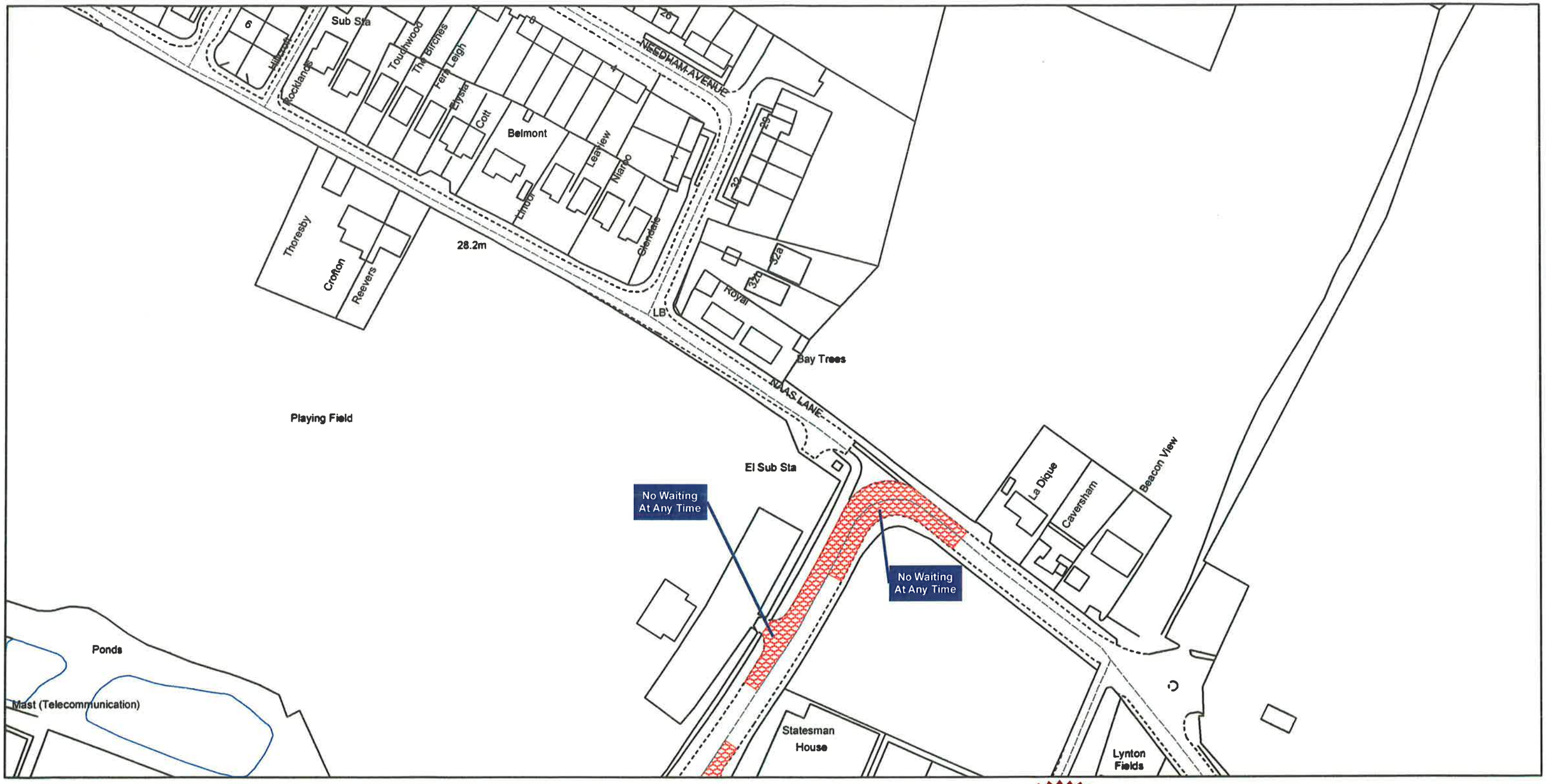

SCALE - 1:1250

Gloucestershire County Council (The City of Gloucester) (Prohibition and Restriction of Waiting and Loading and Parking Places) (Consolidation) Order 2008

Gloucestershire COUNTY COUNCIL

G.M. Parkinson
for Director
Law and Administration

5308

Gloucestershire County Council
Environment Directorate
Shire Hall
Bearland
Gloucester
GL1 2TH

Produced from Ordnance Survey 1:1250 mapping with permission of the Controller of Her Majesty's Stationery Office © Crown Copyright. Licence No. 100019134 2007. Unauthorised reproduction infringes Crown Copyright and may lead to prosecution or civil proceedings.

File 6/474

48929

AREA CODE: BI 109

BI 109

SHEET REVISION NUMBER - 2

SHEET ACTIVE FROM - 21st February 2012

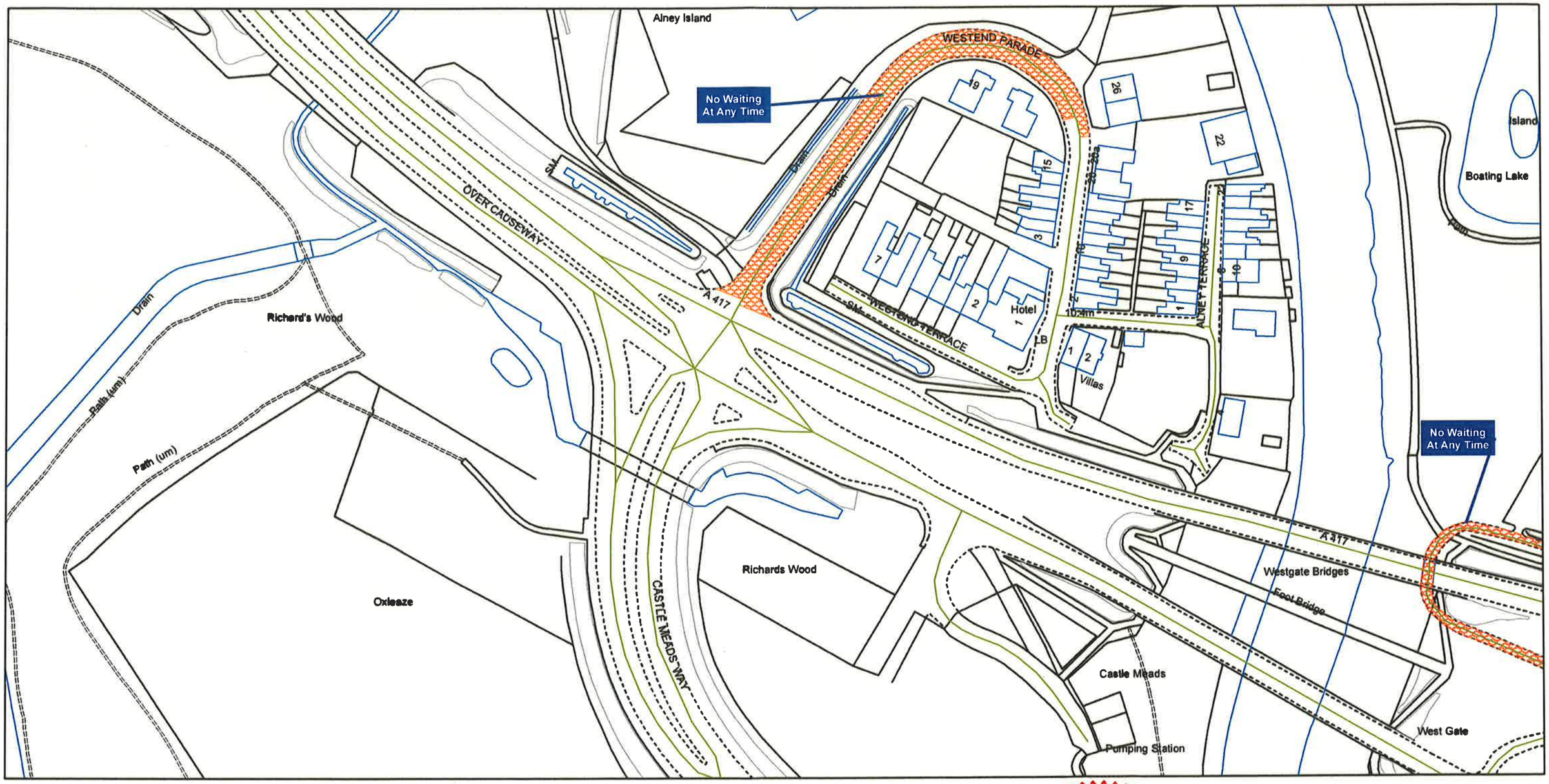

SCALE - 1:1250

N

Gloucestershire County Council (The City of Gloucester) (Prohibition and Restriction of Waiting and Loading and Parking Places) Amendment (Consolidation) Order 2008

Gloucestershire COUNTY COUNCIL

C.A.L. Wray

for Director of Law and Administration

1931

Gloucestershire County Council
Environment Directorate
Shire Hall
Bearland
Gloucester
GL1 2TH

Produced from Ordnance Survey 1:1250 mapping with permission of the Controller of Her Majesty's Stationery Office "© Crown Copyright and database right 2011. Ordnance Survey 100019134. Unauthorised reproduction infringes Crown Copyright and may lead to prosecution or civil proceedings.

AREA CODE:BI 110

BI 110

SHEET REVISION NUMBER - 1

SHEET ACTIVE FROM - 5th November 2007

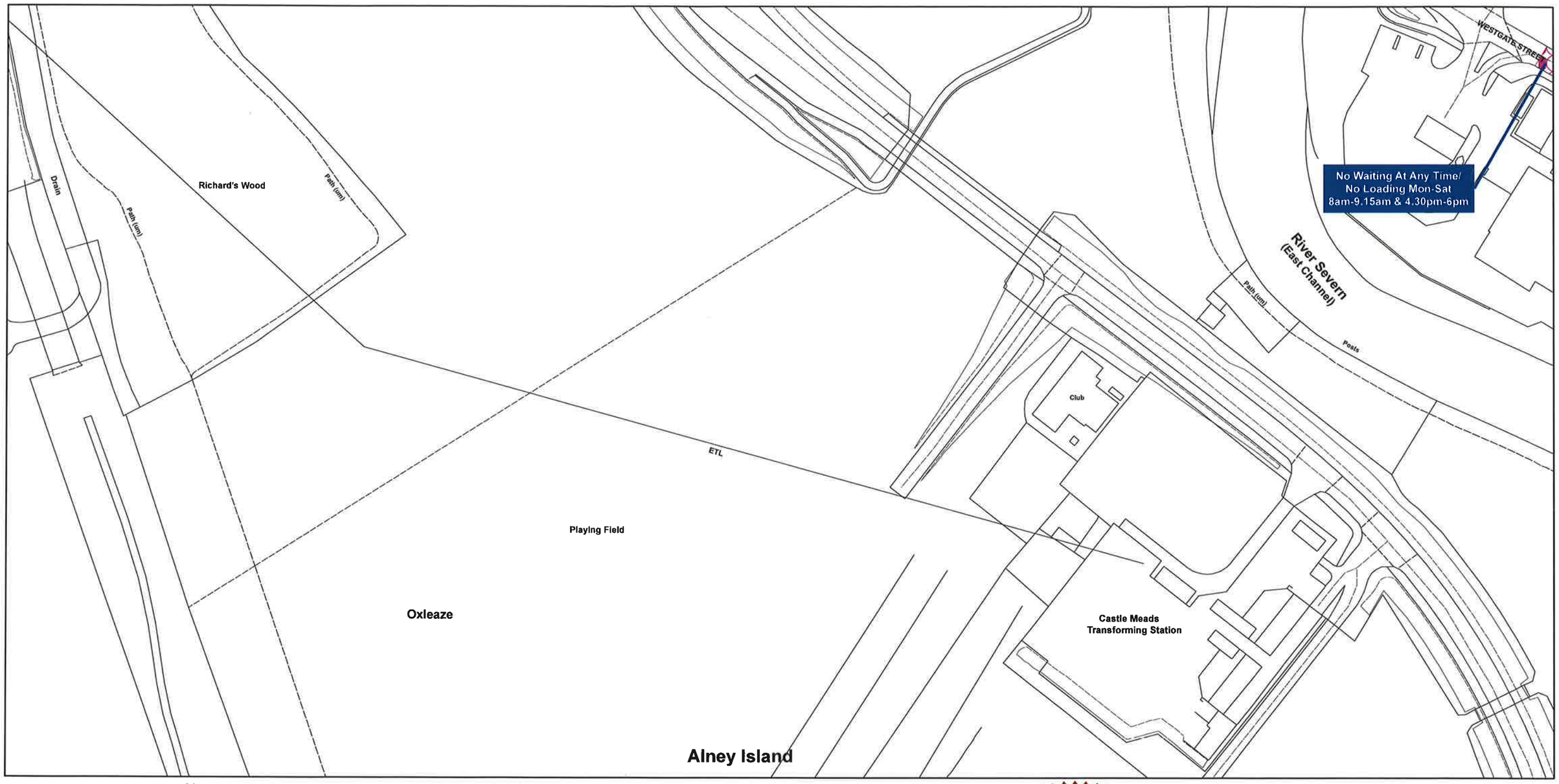

N

SCALE - 1:1250

Gloucestershire County Council (The City of Gloucester) (Prohibition and Restriction of Waiting and Loading and Parking Places) (Consolidation) Order 2007

Gloucestershire
COUNTY COUNCIL

G.M. Parkinson
for Director of
Law and Administration

Gloucestershire County Council
Environment Directorate
Shire Hall
Bearland
Gloucester
GL1 2TH

Produced from Ordnance Survey 1:1250 mapping with permission of the Controller of Her Majesty's Stationery Office © Crown Copyright. Licence No. 100019134 2007. Unauthorised reproduction infringes Crown Copyright and may lead to prosecution or civil proceedings.

AREA CODE:BI 111

BI 111

SHEET REVISION NUMBER - 1

SHEET ACTIVE FROM - 5th November 2007

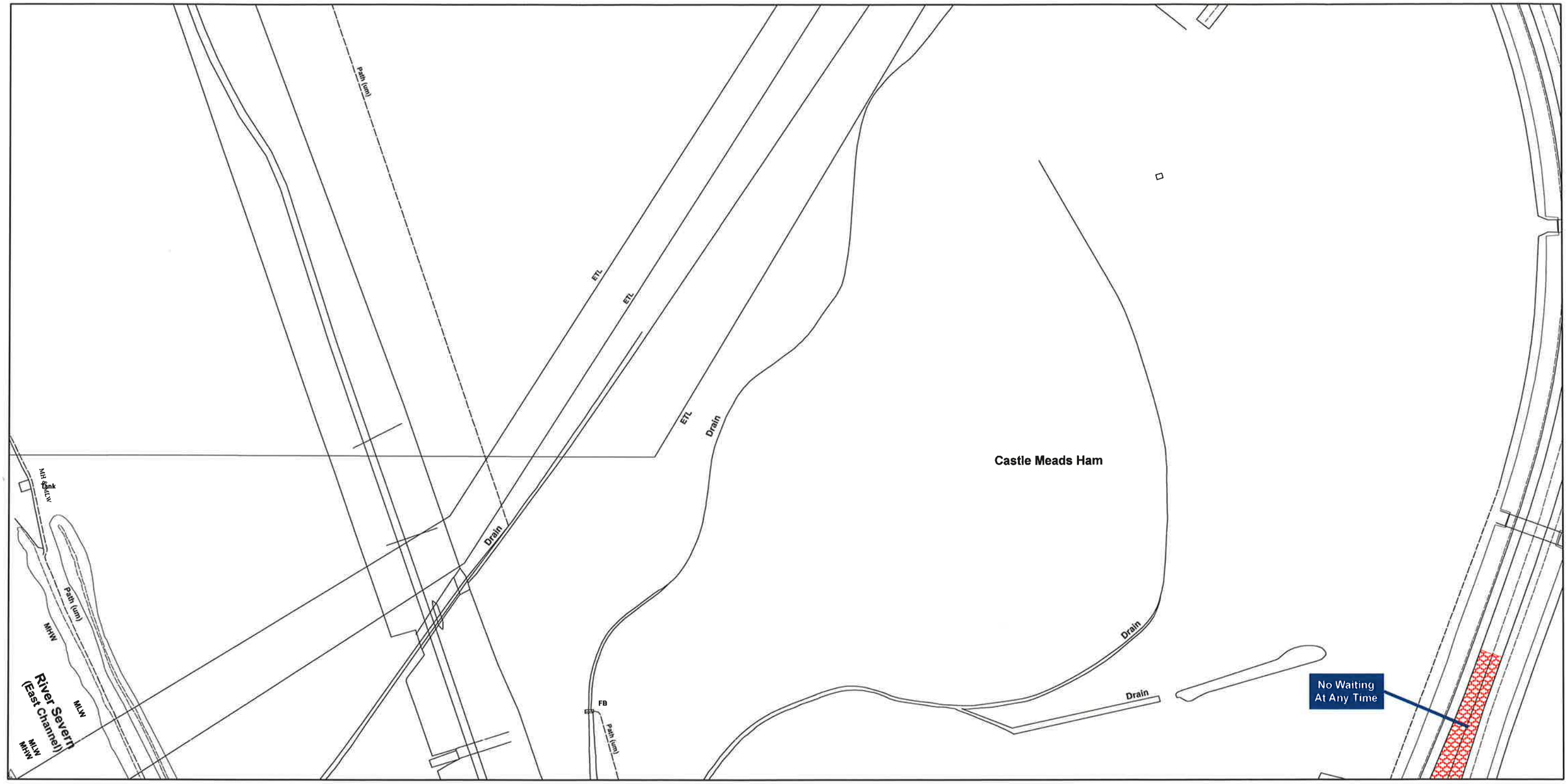

SCALE - 1:1250

N

Gloucestershire County Council (The City of Gloucester) (Prohibition and Restriction of Waiting and Loading and Parking Places) (Consolidation) Order 2007

Gloucestershire
COUNTY COUNCIL

G.M. Parkinson
for Director of
Law and Administration

Gloucestershire County Council
Environment Directorate
Shire Hall
Bearland
Gloucester
GL1 2TH

Produced from Ordnance Survey 1:1250 mapping with permission of the Controller of Her Majesty's Stationery Office © Crown Copyright. Licence No. 100019134 2007. Unauthorised reproduction infringes Crown Copyright and may lead to prosecution or civil proceedings.

AREA CODE: BI 112

BI 112

SHEET REVISION NUMBER - 3

SHEET ACTIVE FROM - 21st January 2013

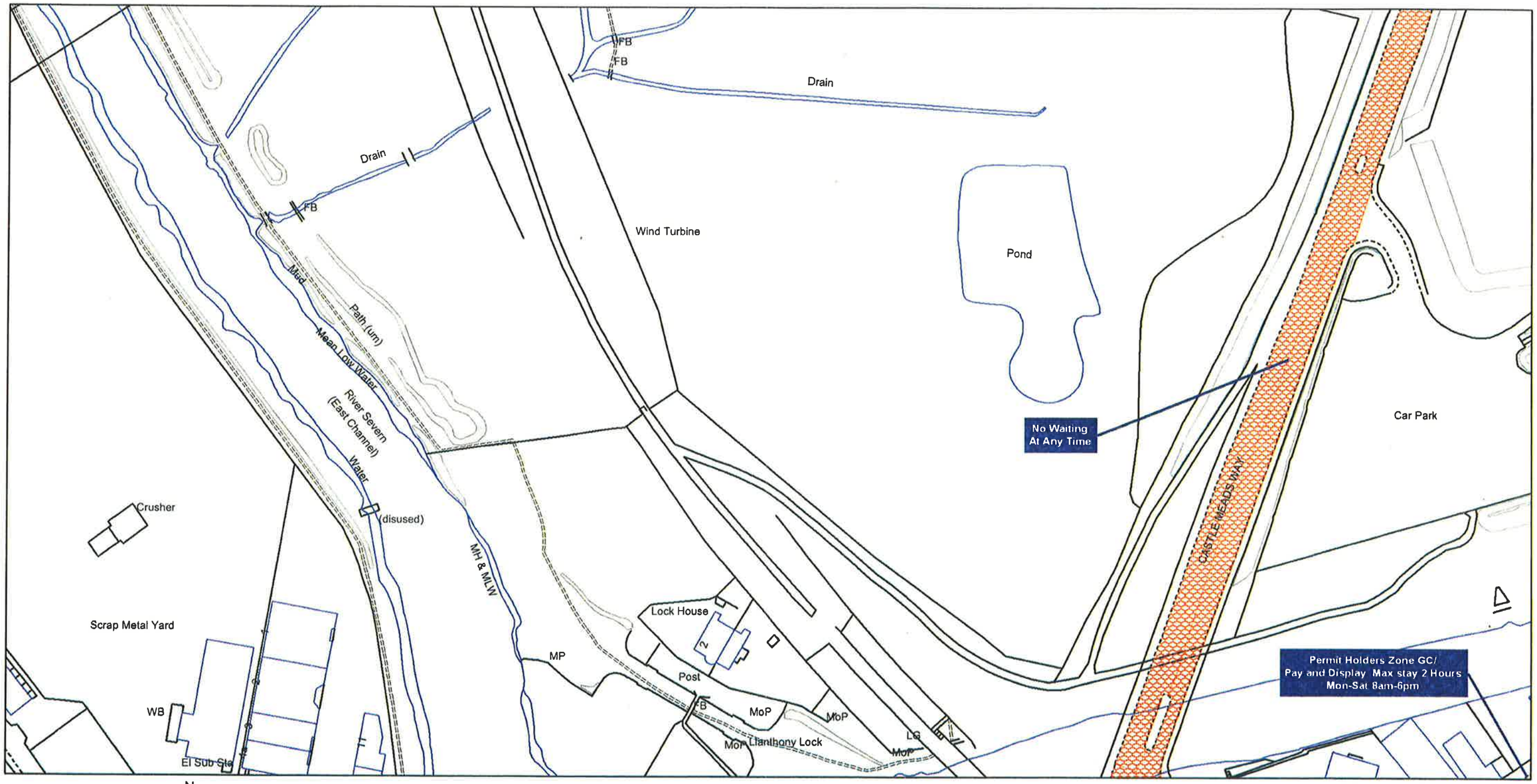

SCALE - 1:1250

Gloucestershire County Council (The City of Gloucester) (Prohibition and Restriction of Waiting and Loading and Parking Places) Amendment (Consolidation) Order 2008

Gloucestershire COUNTY COUNCIL

for Director of Law and Administration

8979

Gloucestershire County Council
Shire Hall
Bearland
Gloucester
GL1 2TH

Produced from Ordnance Survey 1:1250 mapping with permission of the Controller of Her Majesty's Stationery Office "© Crown Copyright and database right 2011. Ordnance Survey 100019134. Unauthorised reproduction infringes Crown Copyright and may lead to prosecution or civil proceedings.

Ref:- SO057

AREA CODE: BI 113

BI 113

SI 580

SHEET REVISION NUMBER - 7

SHEET ACTIVE FROM - 5th December 2013

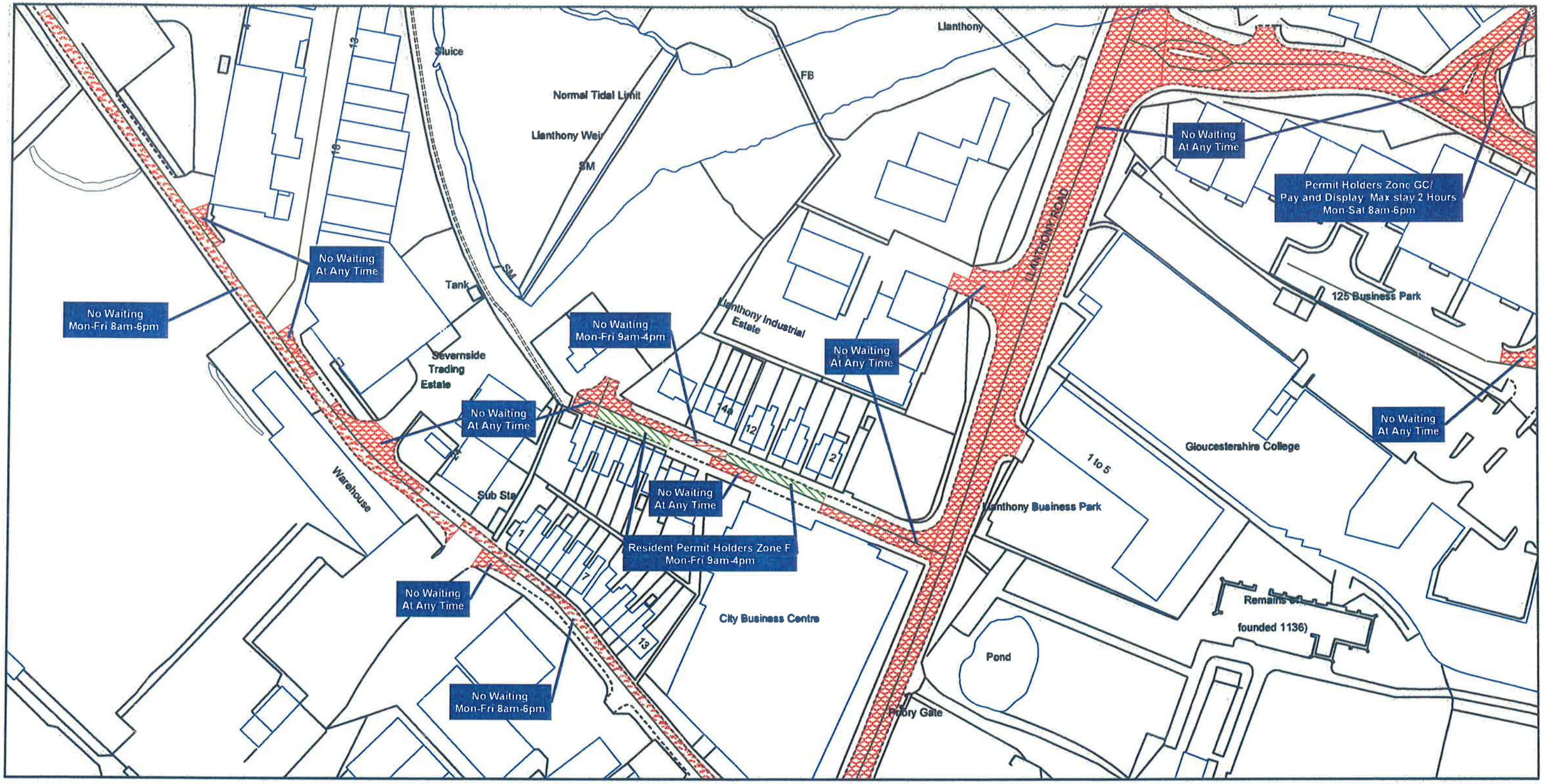

N

SCALE - 1:1250

Gloucestershire County Council (The City of Gloucester) (Prohibition and Restriction of Waiting and Loading and Parking Places) Amendment (Consolidation) Order 2008

Gloucestershire
COUNTY COUNCIL

for Head of Legal Services

9971

Gloucestershire County Council
Shire Hall
Bearland
Gloucester
GL1 2TH

Produced from Ordnance Survey 1:1250 mapping with permission of the Controller of Her Majesty's Stationery Office © Crown Copyright and database right 2011. Ordnance Survey 100019134. Unauthorised reproduction infringes Crown Copyright and may lead to prosecution or civil proceedings.

AREA CODE: BI 114

BI 114

SHEET REVISION NUMBER - ~~4~~ 5

SHEET ACTIVE FROM - 24th November 2010

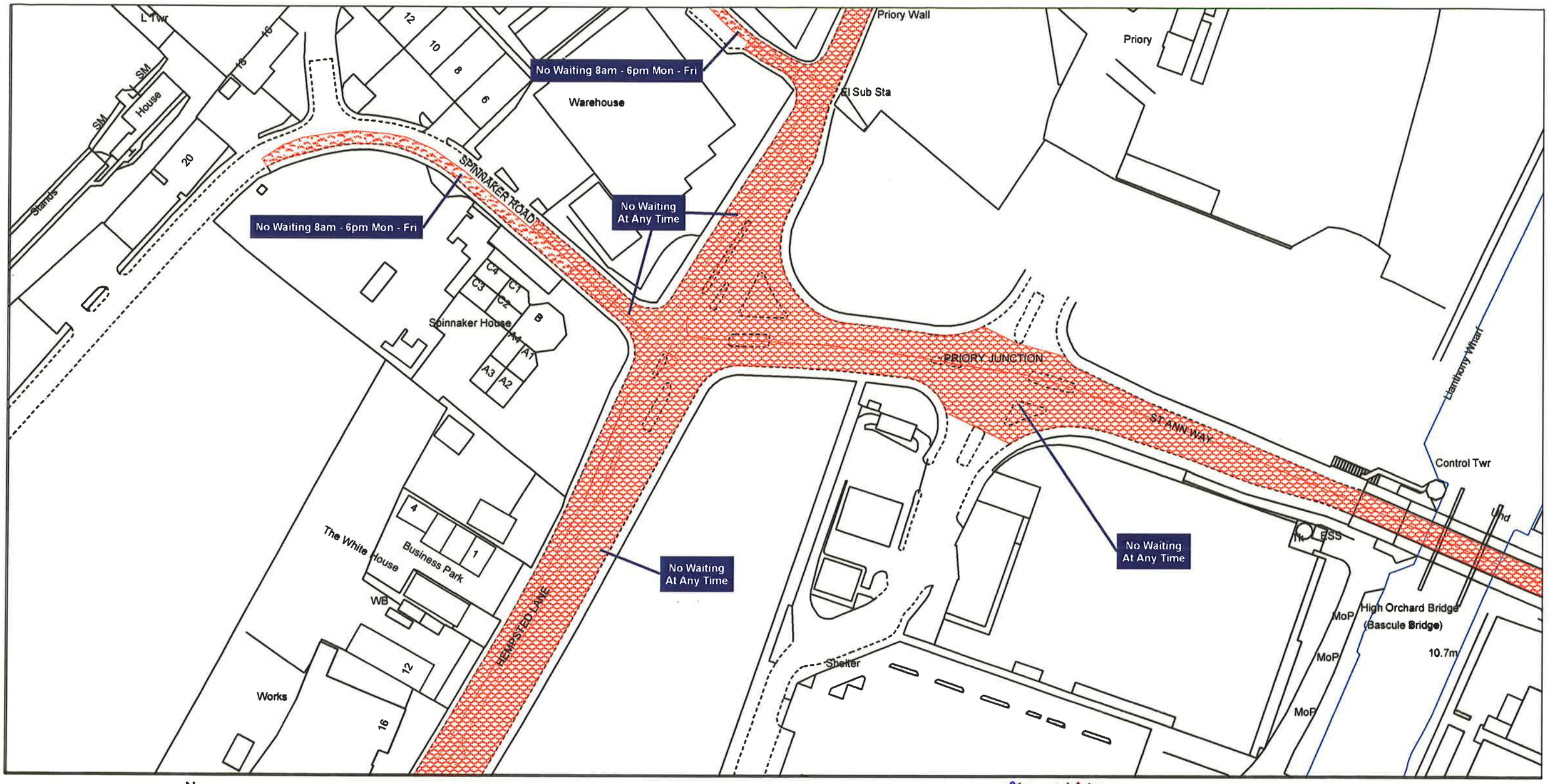

N

SCALE - 1:1250

Gloucestershire County Council (The City of Gloucester) (Prohibition and Restriction of Waiting and Loading and Parking Places) Amendment (Consolidation) Order 2008

Gloucestershire COUNTY COUNCIL

G.M Parkinson
for Director of
Law and Administration

5172
5246

Gloucestershire County Council
Environment Directorate
Shire Hall
Bearland
Gloucester
GL1 2TH

File 4/129

Produced from Ordnance Survey 1:1250 mapping with permission of the Controller of Her Majesty's Stationery Office © Crown Copyright. Licence No. 100019134 2007. Unauthorised reproduction infringes Crown Copyright and may lead to prosecution or civil proceedings.

AREA CODE: BI 115

BI 115

SHEET REVISION NUMBER - 3

SHEET ACTIVE FROM - 21st September 2012

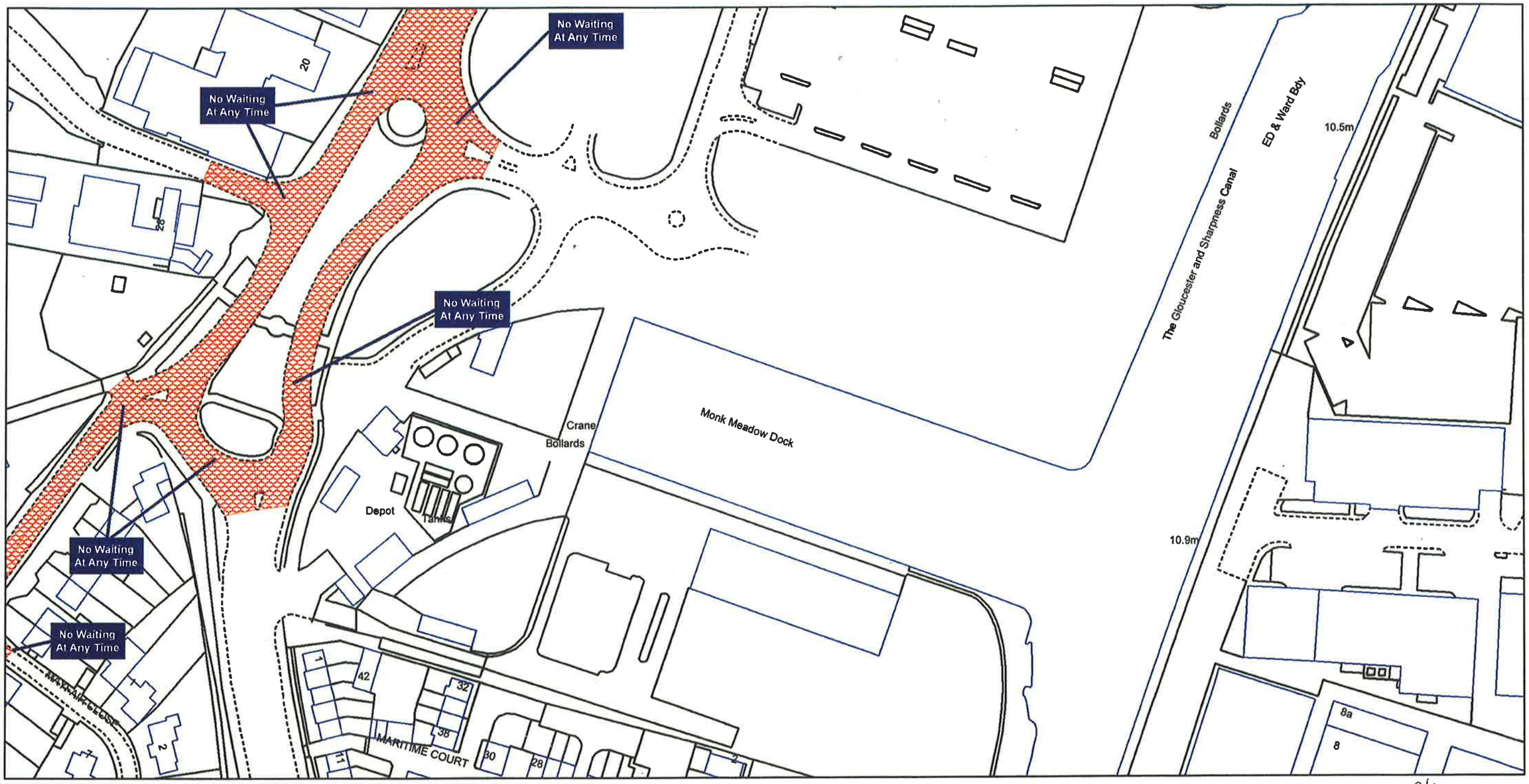

Ref:- 451868

SCALE - 1:1250

N

Gloucestershire County Council (The City of Gloucester) (Prohibition and Restriction of Waiting and Loading and Parking Places) Amendment (Consolidation) Order 2008

Gloucestershire COUNTY COUNCIL

G.M Parkinson
for Director of
Law and Administration

8623

Gloucestershire County Council
Shire Hall
Bearland
Gloucester
GL1 2TH

Produced from Ordnance Survey 1:1250 mapping with permission of the Controller of Her Majesty's Stationery Office "© Crown Copyright and database right 2011. Ordnance Survey 100019134. Unauthorised reproduction infringes Crown Copyright and may lead to prosecution or civil proceedings.

File: 47394

AREA CODE: BI 117

BI 117

SHEET REVISION NUMBER - 2

SHEET ACTIVE FROM - 15th July 2011

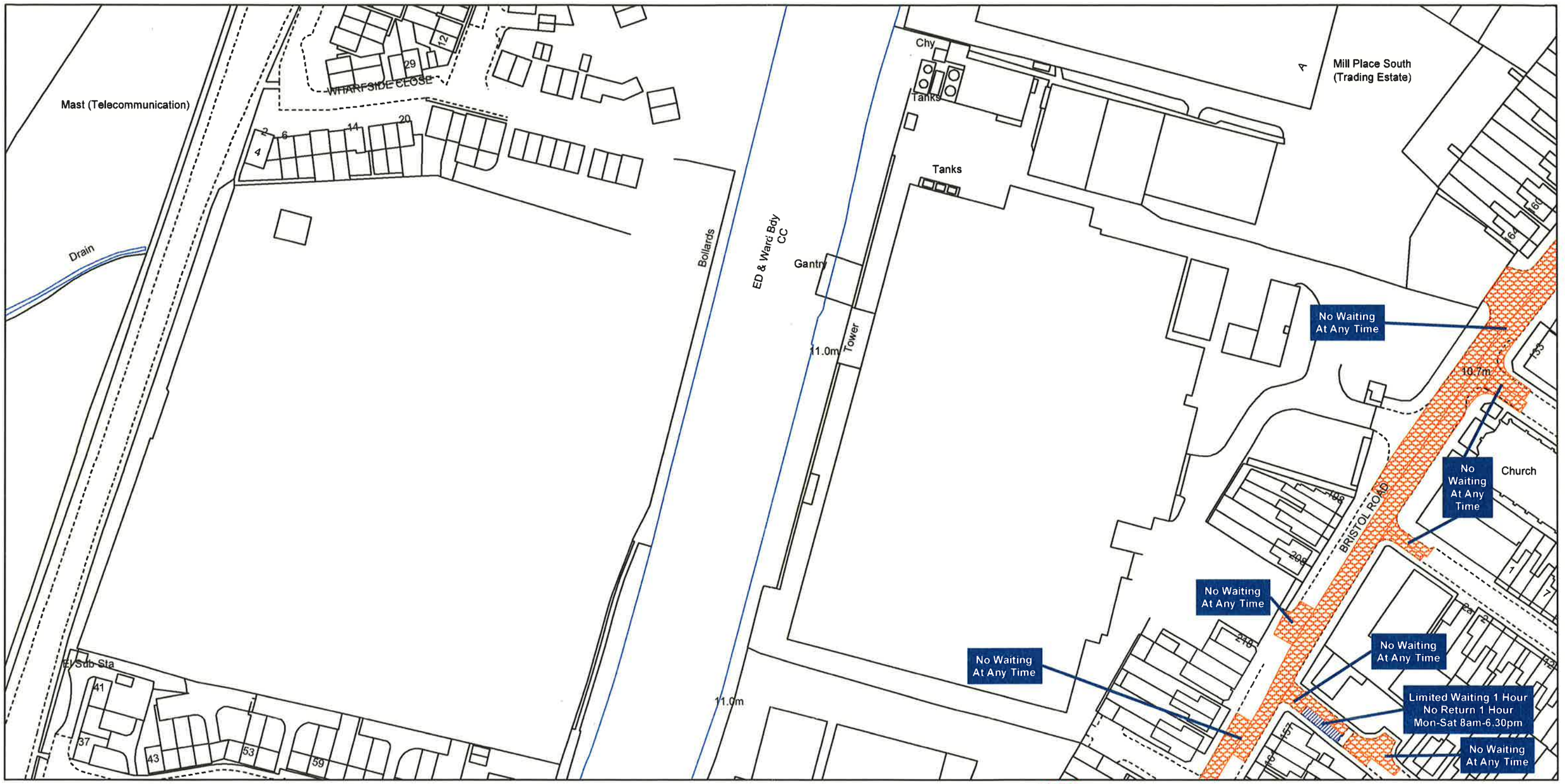

SCALE - 1:1250

N

Gloucestershire County Council (The City of Gloucester) (Prohibition and Restriction of Waiting and Loading and Parking Places) Amendment (Consolidation) Order 2008

Gloucestershire COUNTY COUNCIL

G.M. Parkinson
for Director of Law and Administration

7088

Gloucestershire County Council
Environment Directorate
Shire Hall
Bearland
Gloucester
GL1 2TH

Produced from Ordnance Survey 1:1250 mapping with permission of the Controller of Her Majesty's Stationery Office "© Crown Copyright and database right 2011. Ordnance Survey 100019134. Unauthorised reproduction infringes Crown Copyright and may lead to prosecution or civil proceedings.

AREA CODE: BI 116

BI 116

file ref: HB/51408

SHEET REVISION NUMBER - 1

SHEET ACTIVE FROM - 16th August 2013

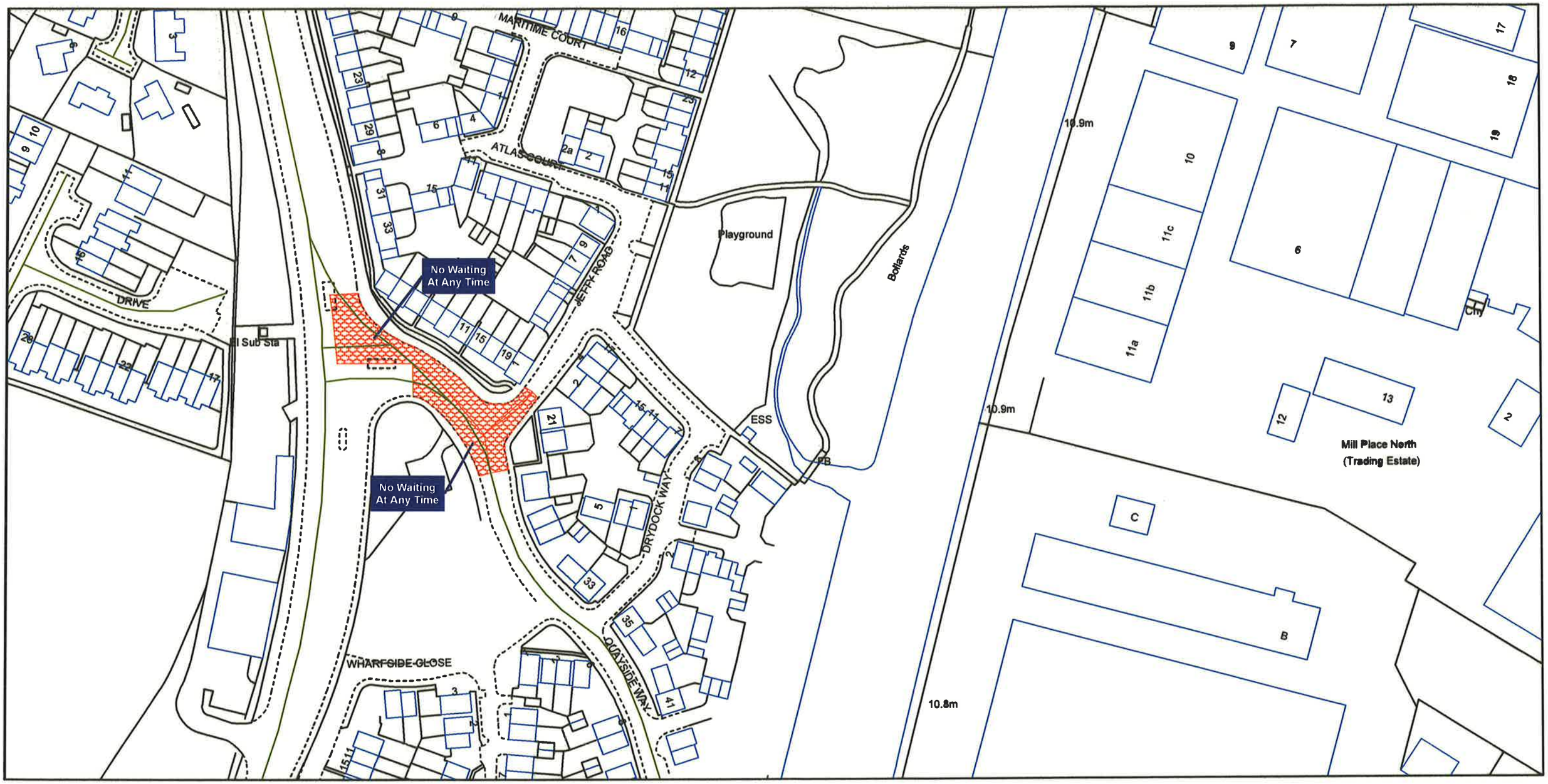

SCALE - 1:1250

Gloucestershire County Council (The City of Gloucester) (Prohibition and Restriction of Waiting and Loading and Parking Places) Amendment (Consolidation) Order 2008

HB/51408

Gloucestershire COUNTY COUNCIL

G.M Pemberton
for Head of Legal Services

Gloucestershire County Council
Shire Hall
Bearland
Gloucester
GL1 2TH

Produced from Ordnance Survey 1:1250 mapping with permission of the Controller of Her Majesty's Stationery Office "© Crown Copyright and database right 2011. Ordnance Survey 100019134. Unauthorised reproduction infringes Crown Copyright and may lead to prosecution or civil proceedings.

48929

AREA CODE: BI 118

BI 118

SHEET REVISION NUMBER - 3

SHEET ACTIVE FROM - 21st February 2012

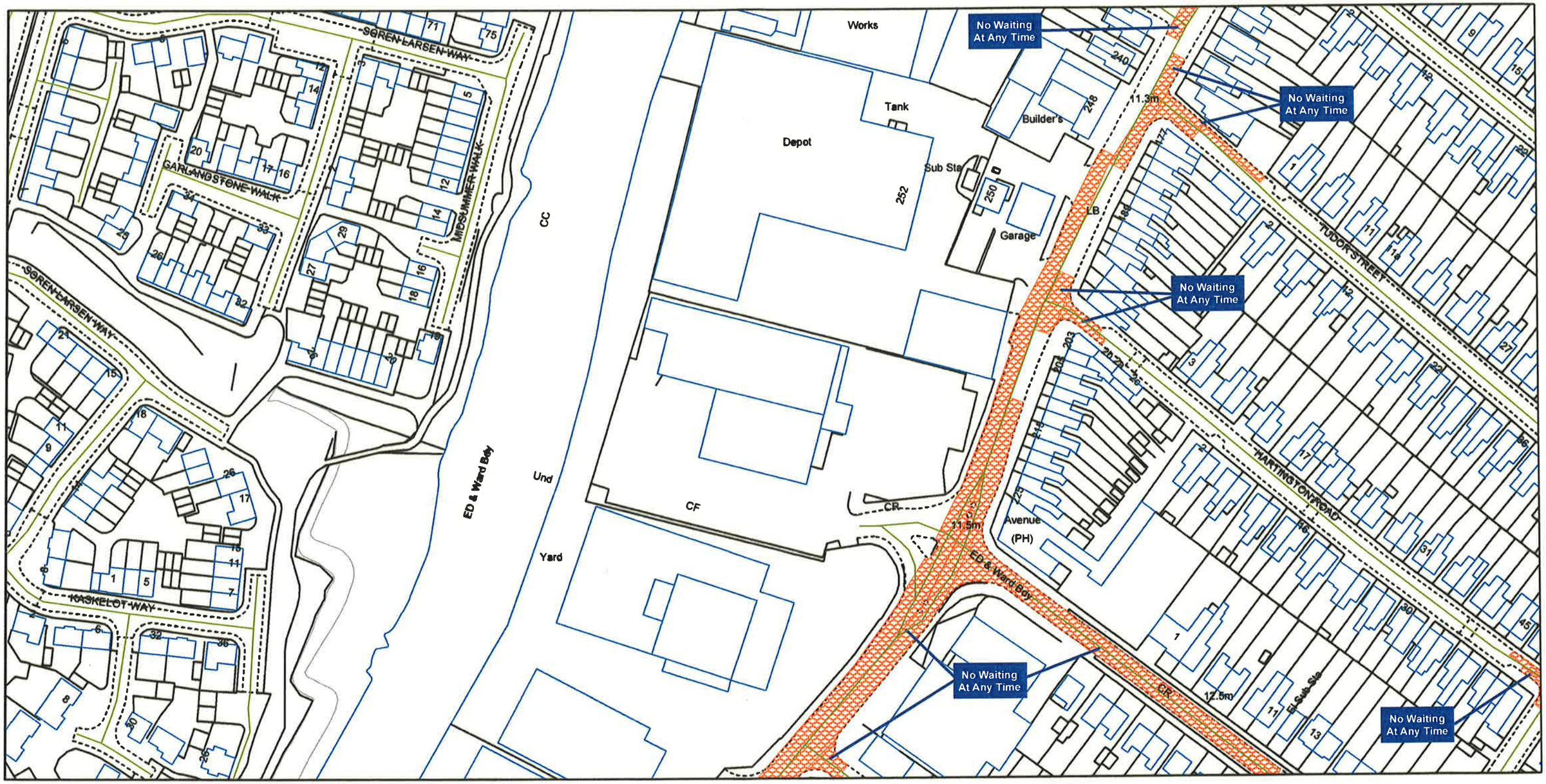

SCALE - 1:1250

Gloucestershire County Council (The City of Gloucester) (Prohibition and Restriction of Waiting and Loading and Parking Places) Amendment (Consolidation) Order 2008

Gloucestershire COUNTY COUNCIL

C.A.L. Wray

for Director of Law and Administration

7930

Gloucestershire County Council
Environment Directorate
Shire Hall
Bearland
Gloucester
GL1 2TH

Produced from Ordnance Survey 1:1250 mapping with permission of the Controller of Her Majesty's Stationery Office "© Crown Copyright and database right 2011. Ordnance Survey 100019134. Unauthorised reproduction infringes Crown Copyright and may lead to prosecution or civil proceedings.

48929

AREA CODE: BI 119

BI 119

SHEET REVISION NUMBER - 3

SHEET ACTIVE FROM - 21st February 2012

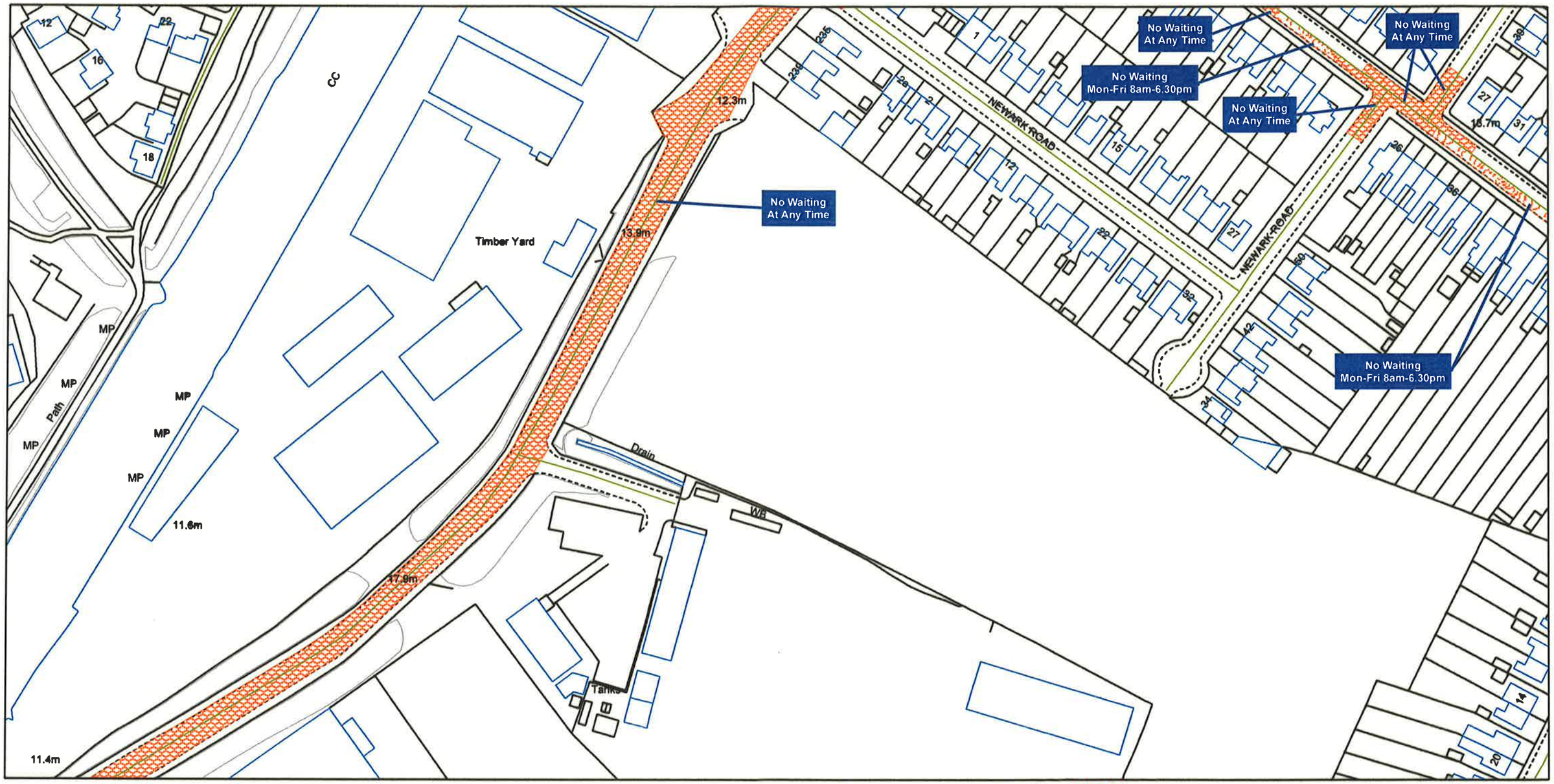

SCALE - 1:1250

N

Gloucestershire County Council (The City of Gloucester) (Prohibition and Restriction of Waiting and Loading and Parking Places) Amendment (Consolidation) Order 2008

Gloucestershire COUNTY COUNCIL

C.A.L. Wray
for Director of Law and Administration

7929

Gloucestershire County Council
Environment Directorate
Shire Hall
Bearland
Gloucester
GL1 2TH

Produced from Ordnance Survey 1:1250 mapping with permission of the Controller of Her Majesty's Stationery Office © Crown Copyright and database right 2011. Ordnance Survey 100019134. Unauthorised reproduction infringes Crown Copyright and may lead to prosecution or civil proceedings.

48929

AREA CODE: BI 120

BI 120

SHEET REVISION NUMBER - 2

SHEET ACTIVE FROM - 21st February 2012

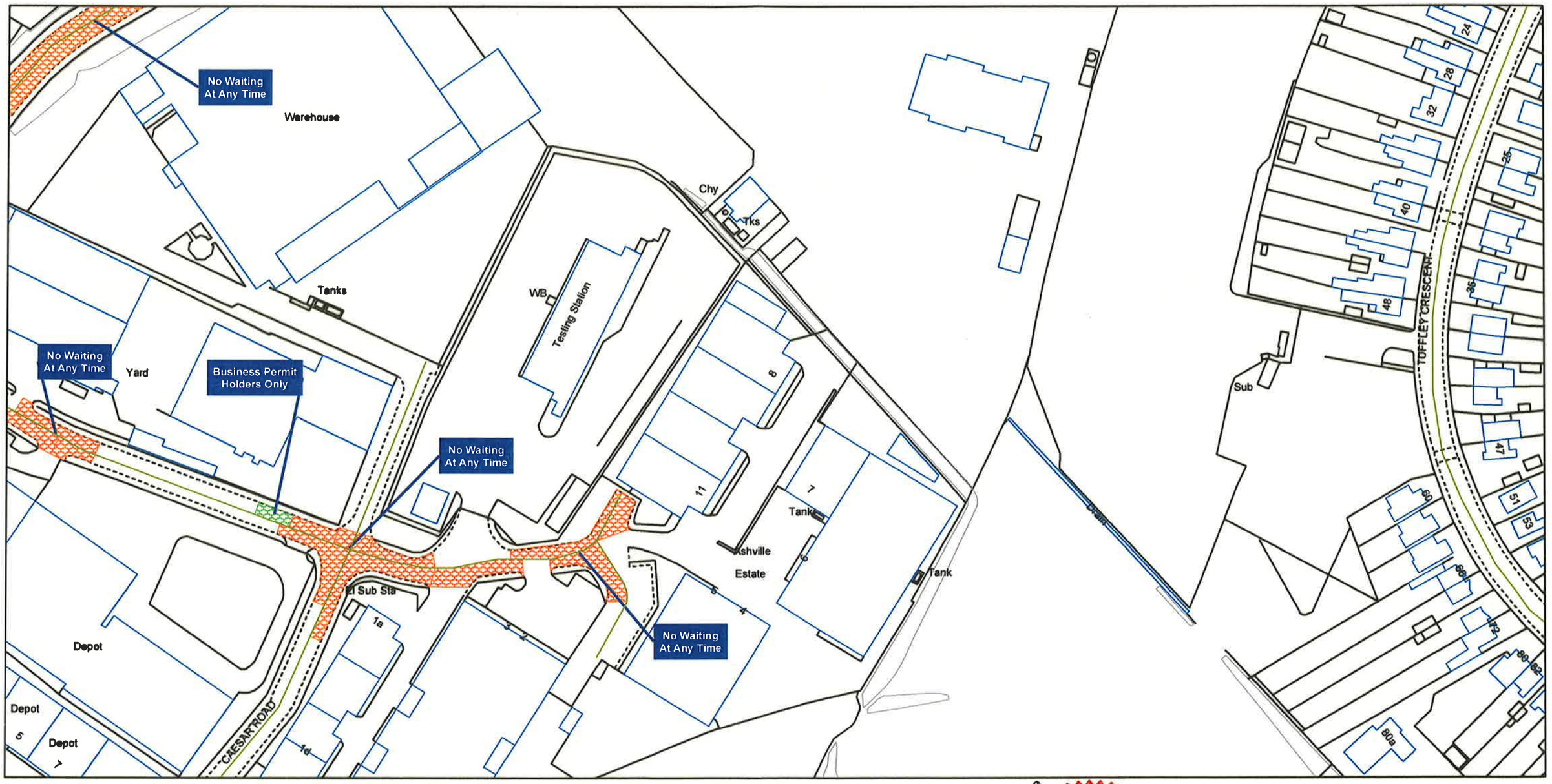

SCALE - 1:1250

N

Gloucestershire County Council (The City of Gloucester) (Prohibition and Restriction of Waiting and Loading and Parking Places) Amendment (Consolidation) Order 2008

Gloucestershire COUNTY COUNCIL

C.A.L Wray

for Director of Law and Administration

7928

Gloucestershire County Council
Environment Directorate
Shire Hall
Bearland
Gloucester
GL1 2TH

Produced from Ordnance Survey 1:1250 mapping with permission of the Controller of Her Majesty's Stationery Office "© Crown Copyright and database right 2011. Ordnance Survey 100019134. Unauthorised reproduction infringes Crown Copyright and may lead to prosecution or civil proceedings.

AREA CODE:BI 121

BI 121

SHEET REVISION NUMBER - 1

SHEET ACTIVE FROM - 5th November 2007

N

SCALE - 1:1250

Gloucestershire County Council (The City of Gloucester) (Prohibition and Restriction of Waiting and Loading and Parking Places) (Consolidation) Order 2007

Gloucestershire COUNTY COUNCIL

G.M. Parkinson
for Director of
Law and Administration

Gloucestershire County Council
Environment Directorate
Shire Hall
Bearland
Gloucester
GL1 2TH

Produced from Ordnance Survey 1:1250 mapping with permission of the Controller of Her Majesty's Stationery Office © Crown Copyright. Licence No. 100019134 2007. Unauthorised reproduction infringes Crown Copyright and may lead to prosecution or civil proceedings.

IB/54317

AREA CODE: BI 123

BI 123

SHEET REVISION NUMBER - 1

SHEET ACTIVE FROM - 25/8/2015

N

SCALE - 1:1250

Gloucestershire County Council (The City of Gloucester) (Prohibition and Restriction of Waiting and Loading and Parking Places) Amendment (Consolidation) Order 2008

Gloucestershire COUNTY COUNCIL

FOR HEAD OF LEGAL SERVICES

4652

Gloucestershire County Council
Shire Hall
Bearland
Gloucester
GL1 2TH

© Crown Copyright and database rights 2013, Ordnance Survey 100019134

You are not permitted to copy, sub-license, distribute or sell any of this data to third parties in any form

AREA CODE:BI 124

BI 124

SHEET REVISION NUMBER - 1

SHEET ACTIVE FROM - 5th November 2007

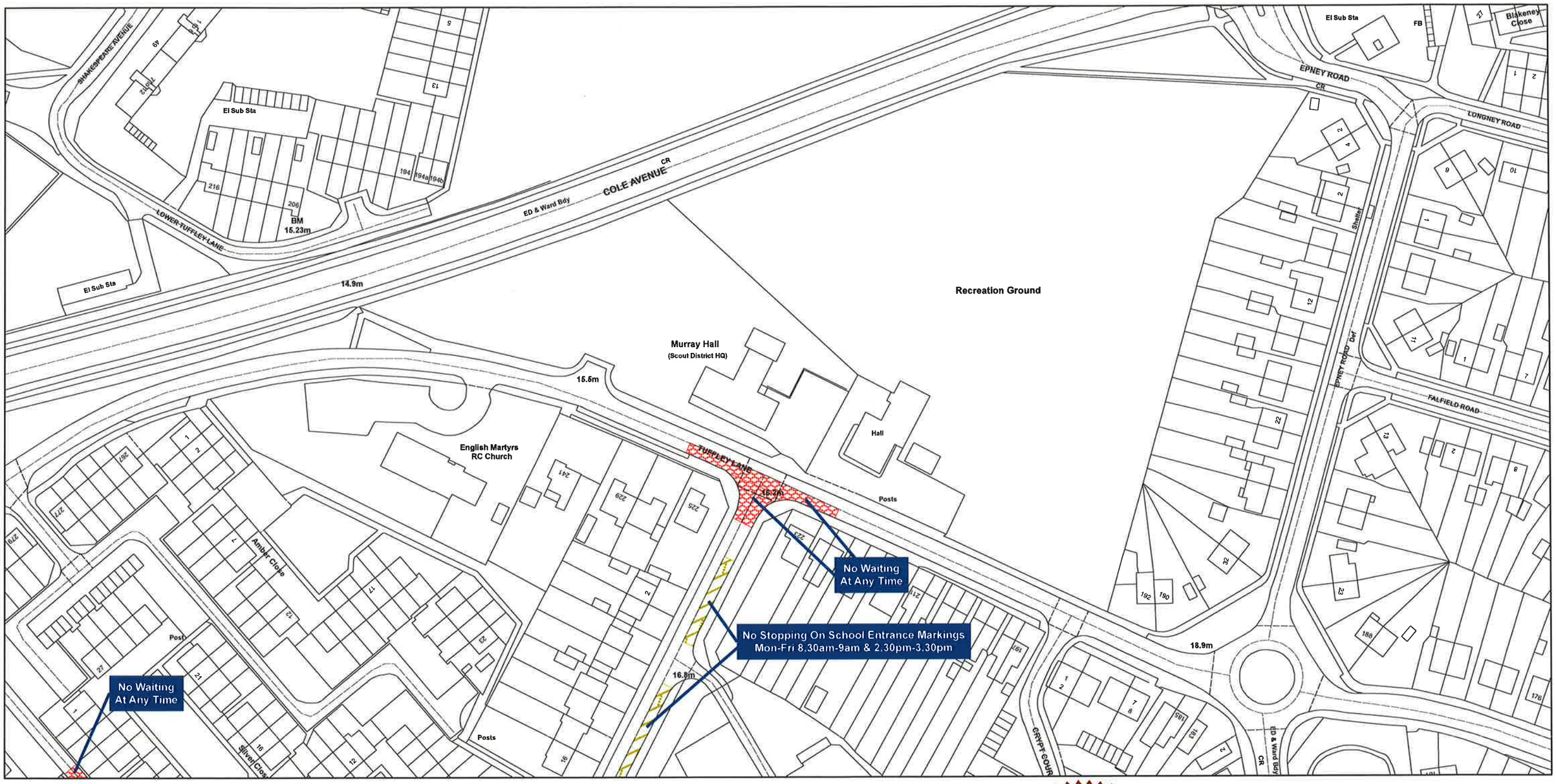

SCALE - 1:1250

Gloucestershire County Council (The City of Gloucester) (Prohibition and Restriction of Waiting and Loading and Parking Places) (Consolidation) Order 2007

Gloucestershire
COUNTY COUNCIL

G.M. Parkinson
for Director of
Law and Administration

Gloucestershire County Council
Environment Directorate
Shire Hall
Bearland
Gloucester
GL1 2TH

Produced from Ordnance Survey 1:1250 mapping with permission of the Controller of Her Majesty's Stationery Office © Crown Copyright. Licence No. 100019134 2007. Unauthorised reproduction infringes Crown Copyright and may lead to prosecution or civil proceedings.

AREA CODE:BI 125

BI 125

SHEET REVISION NUMBER - 1

SHEET ACTIVE FROM - 5th November 2007

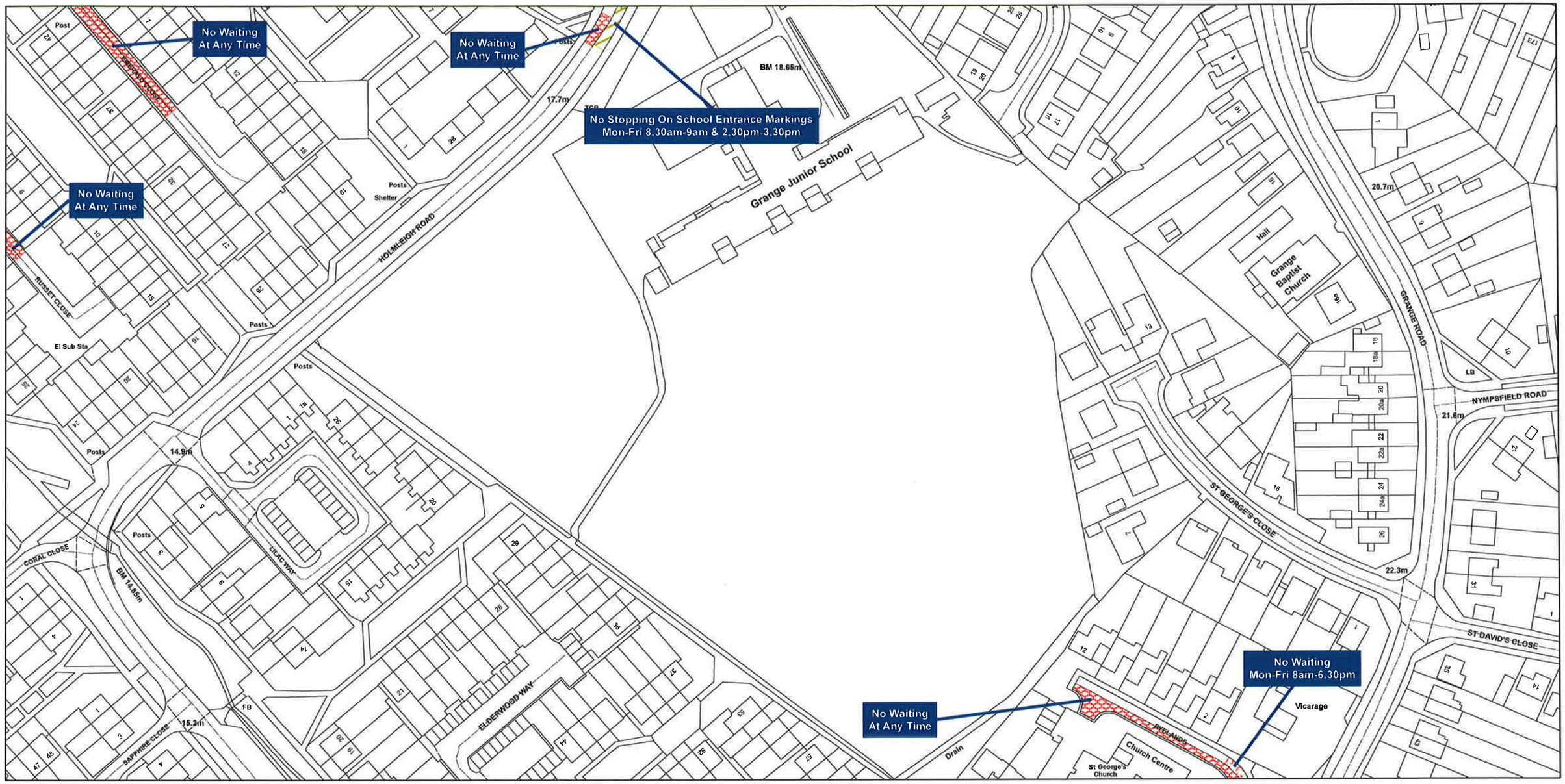

SCALE - 1:1250

N

Gloucestershire County Council (The City of Gloucester) (Prohibition and Restriction of Waiting and Loading and Parking Places) (Consolidation) Order 2007

Gloucestershire COUNTY COUNCIL

G.M. Parkinson
for Director of
Law and Administration

Gloucestershire County Council
Environment Directorate
Shire Hall
Bearland
Gloucester
GL1 2TH

Produced from Ordnance Survey 1:1250 mapping with permission of the Controller of Her Majesty's Stationery Office © Crown Copyright. Licence No. 100019134 2007. Unauthorised reproduction infringes Crown Copyright and may lead to prosecution or civil proceedings.

AREA CODE:BI 126

BI 126

SHEET REVISION NUMBER - 1

SHEET ACTIVE FROM - 5th November 2007

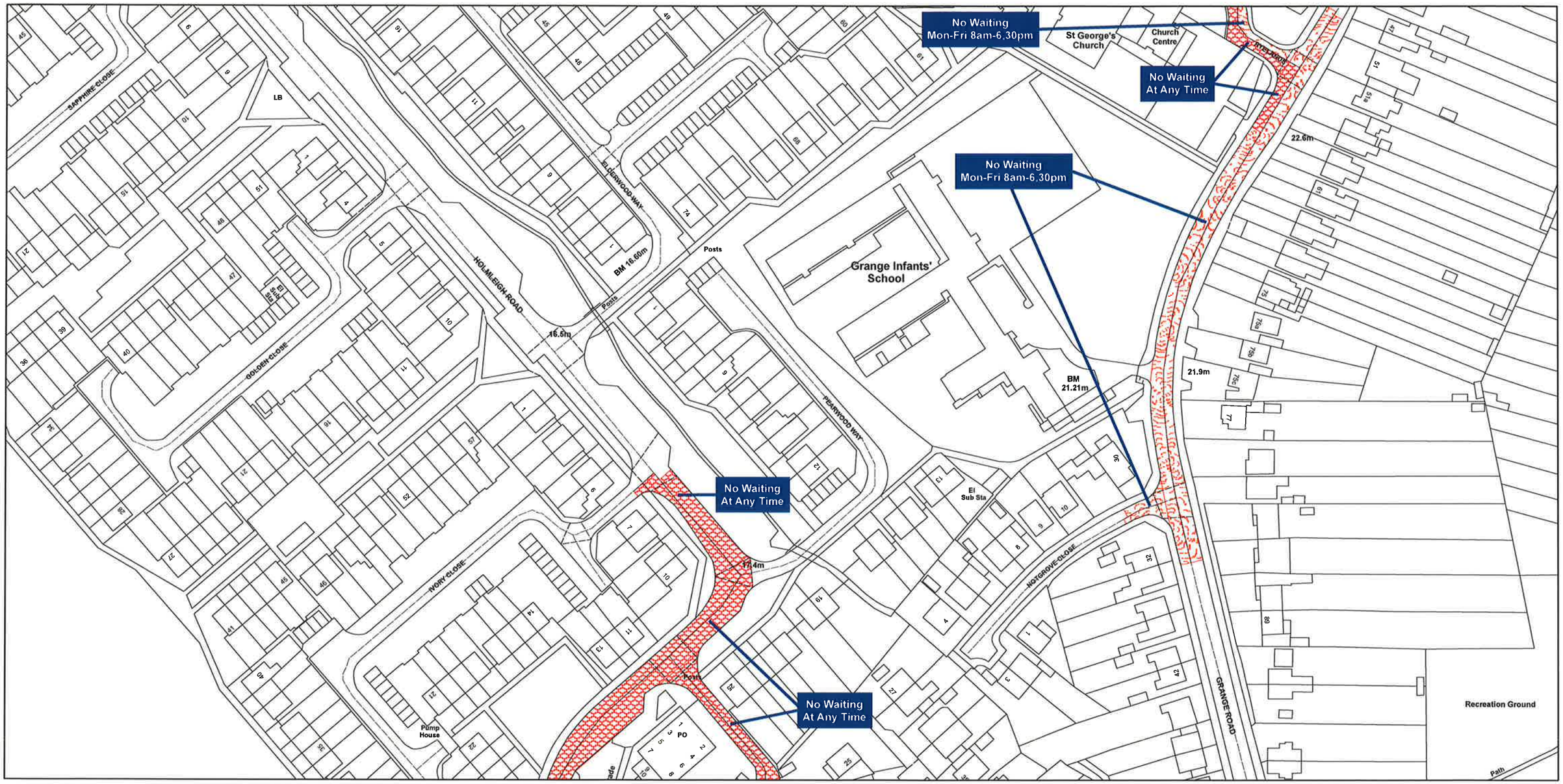

SCALE - 1:1250

N

Gloucestershire County Council (The City of Gloucester) (Prohibition and Restriction of Waiting and Loading and Parking Places) (Consolidation) Order 2007

Gloucestershire COUNTY COUNCIL

G.M. Parkinson
for Director of
Law and Administration

Gloucestershire County Council
Environment Directorate
Shire Hall
Bearland
Gloucester
GL1 2TH

Produced from Ordnance Survey 1:1250 mapping with permission of the Controller of Her Majesty's Stationery Office © Crown Copyright. Licence No. 100019134 2007. Unauthorised reproduction infringes Crown Copyright and may lead to prosecution or civil proceedings.

IR/54317

AREA CODE: BI 127

BI 127

SHEET REVISION NUMBER - 2

SHEET ACTIVE FROM - 25/8/2015

SCALE - 1:1250

N

Gloucestershire County Council (The City of Gloucester) (Prohibition and Restriction of Waiting and Loading and Parking Places) Amendment (Consolidation) Order 2008

Gloucestershire COUNTY COUNCIL

Head of Legal Services

4657

Gloucestershire County Council
Shire Hall
Bearland
Gloucester
GL1 2TH

© Crown Copyright and database rights 2013, Ordnance Survey 100019134

You are not permitted to copy, sub-license, distribute or sell any of this data to third parties in any form

AREA CODE:BI 128

BI 128

SHEET REVISION NUMBER - 1

SHEET ACTIVE FROM - 5th November 2007

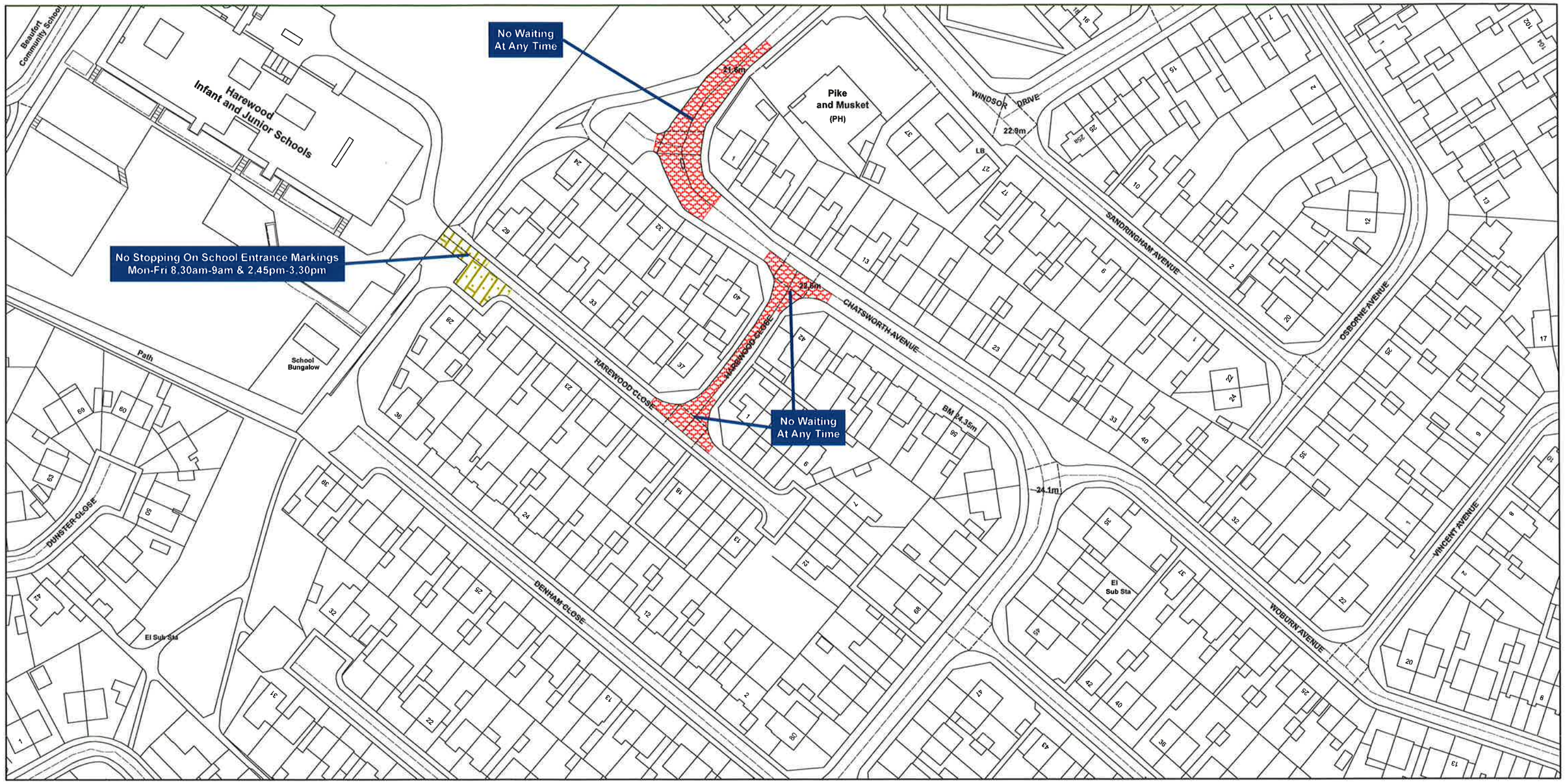

SCALE - 1:1250

N

Gloucestershire County Council (The City of Gloucester) (Prohibition and Restriction of Waiting and Loading and Parking Places) (Consolidation) Order 2007

Gloucestershire COUNTY COUNCIL

G.M. Parkinson
for Director of
Law and Administration

Gloucestershire County Council
Environment Directorate
Shire Hall
Bearland
Gloucester
GL1 2TH

Produced from Ordnance Survey 1:1250 mapping with permission of the Controller of Her Majesty's Stationery Office © Crown Copyright. Licence No. 100019134 2007. Unauthorised reproduction infringes Crown Copyright and may lead to prosecution or civil proceedings.

AREA CODE: BJ 109

BJ 109

SHEET REVISION NUMBER - 5

SHEET ACTIVE FROM - 21st January 2013

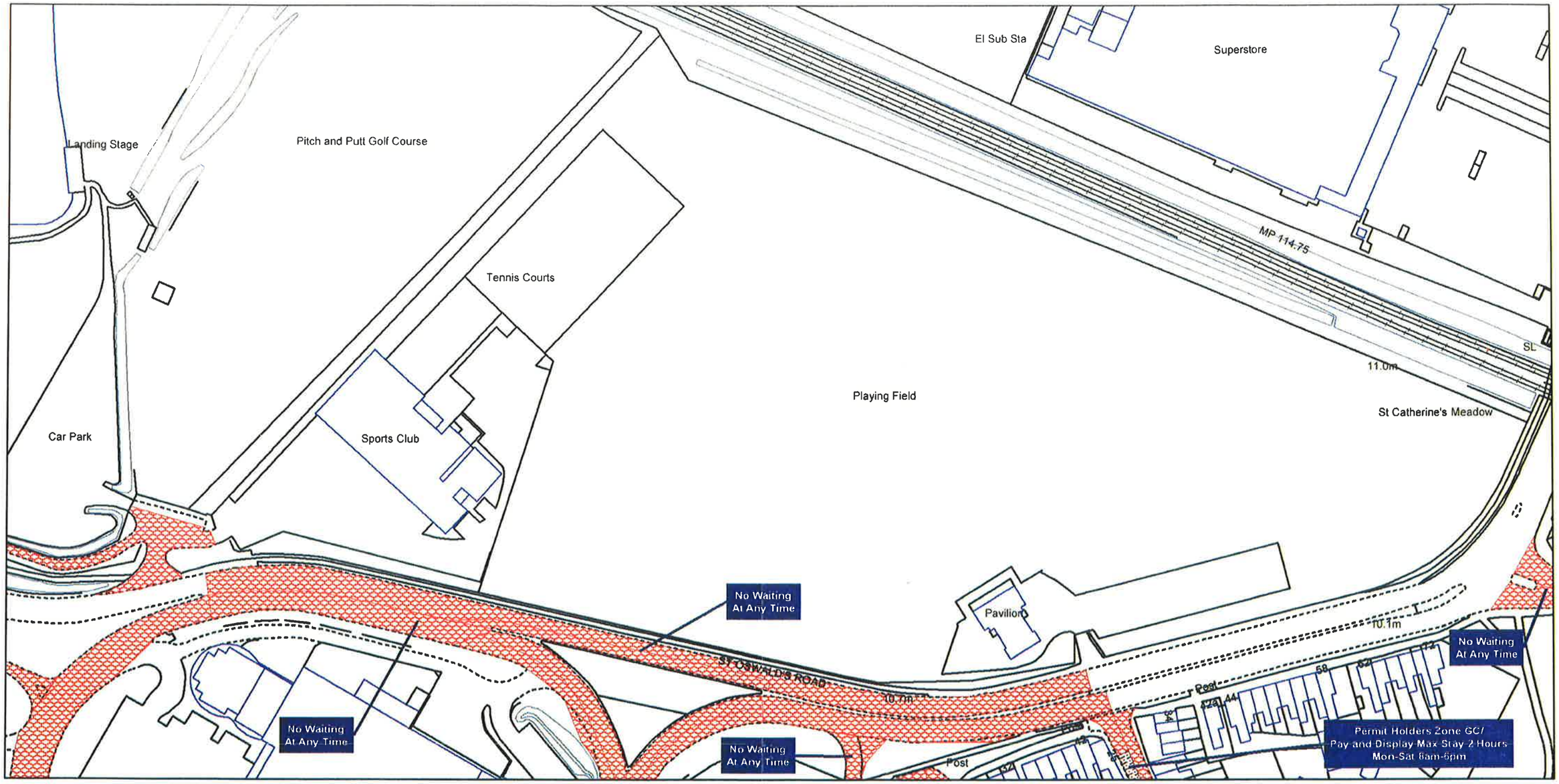

Ref:- S005m

SCALE - 1:1250

Gloucestershire County Council (The City of Gloucester) (Prohibition and Restriction of Waiting and Loading and Parking Places) Amendment (Consolidation) Order 2008

Gloucestershire COUNTY COUNCIL

for Director of Law and Administration

8980

Gloucestershire County Council
Shire Hall
Bearland
Gloucester
GL1 2TH

Produced from Ordnance Survey 1:1250 mapping with permission of the Controller of Her Majesty's Stationery Office "© Crown Copyright and database right 2011. Ordnance Survey 100019134. Unauthorised reproduction infringes Crown Copyright and may lead to prosecution or civil proceedings.

AREA CODE: BJ 110

BJ 110

SHEET REVISION NUMBER - 4

SHEET ACTIVE FROM - 21st January 2013

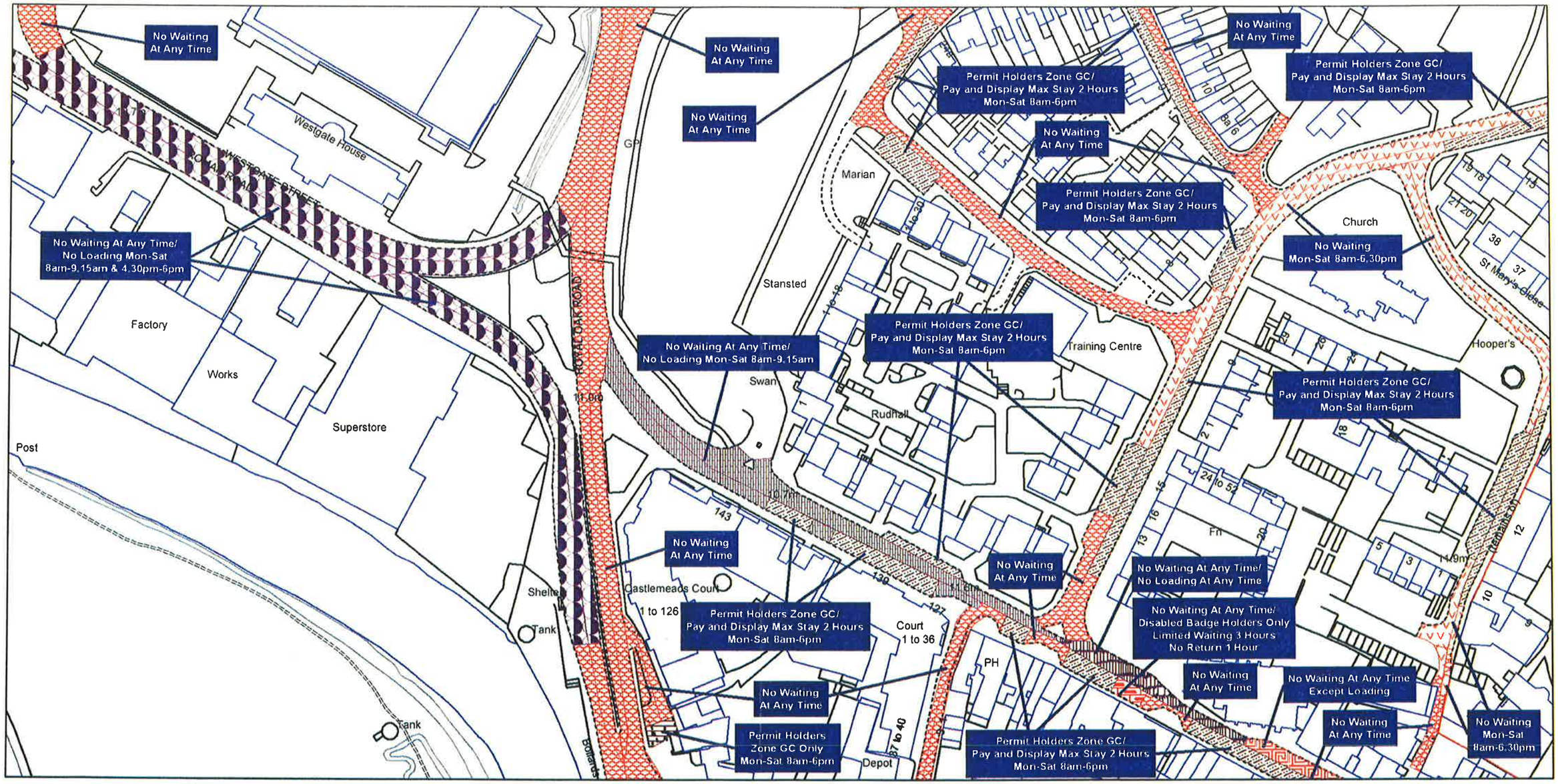

SCALE - 1:1250

N

Gloucestershire County Council (The City of Gloucester) (Prohibition and Restriction of Waiting and Loading and Parking Places) Amendment (Consolidation) Order 2008

Gloucestershire COUNTY COUNCIL

Director of Law and Administration

8987

Gloucestershire County Council
Shire Hall
Bearland
Gloucester
GL1 2TH

Produced from Ordnance Survey 1:1250 mapping with permission of the Controller of Her Majesty's Stationery Office "© Crown Copyright and database right 2011. Ordnance Survey 100019134. Unauthorised reproduction infringes Crown Copyright and may lead to prosecution or civil proceedings.

Ref:- SO057

AREA CODE: BJ 111

BJ 111

SHEET REVISION NUMBER - 4

SHEET ACTIVE FROM - 13th March 2015

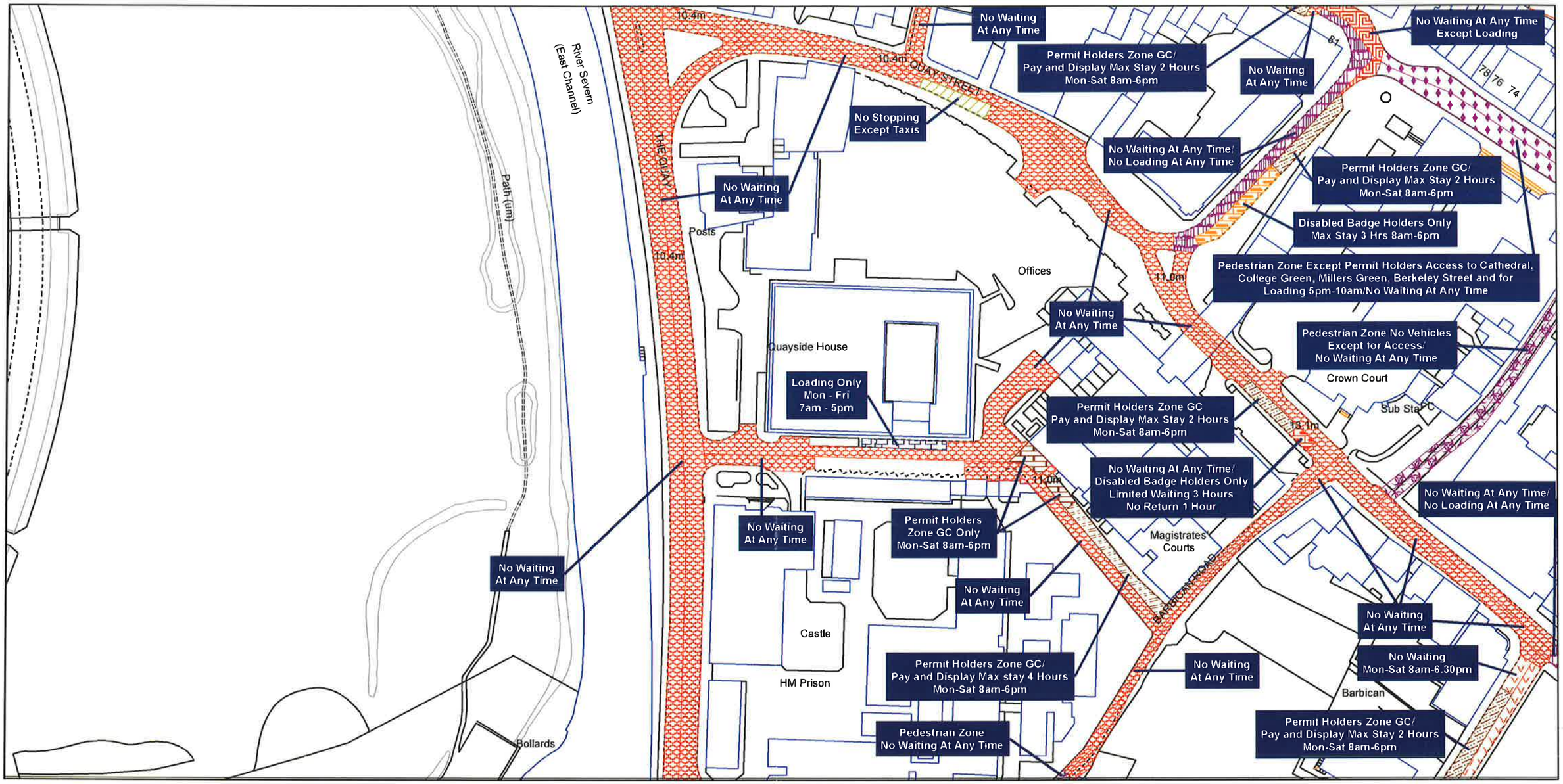

SCALE - 1:1250

N

Gloucestershire County Council (The City of Gloucester) (Prohibition and Restriction of Waiting and Loading and Parking Places) Amendment (Consolidation) Order 2008

Gloucestershire COUNTY COUNCIL

for Head of Legal Services

3343

Ref:- S2S21

Gloucestershire County Council
Shire Hall
Bearland
Gloucester
GL1 2TH

© Crown Copyright and database rights 2013, Ordnance Survey 100019134

You are not permitted to copy, sub-license, distribute or sell any of this data to third parties in any form

AREA CODE: BJ 112

BJ 112

SHEET REVISION NUMBER - 5

SHEET ACTIVE FROM - 13th March 2015

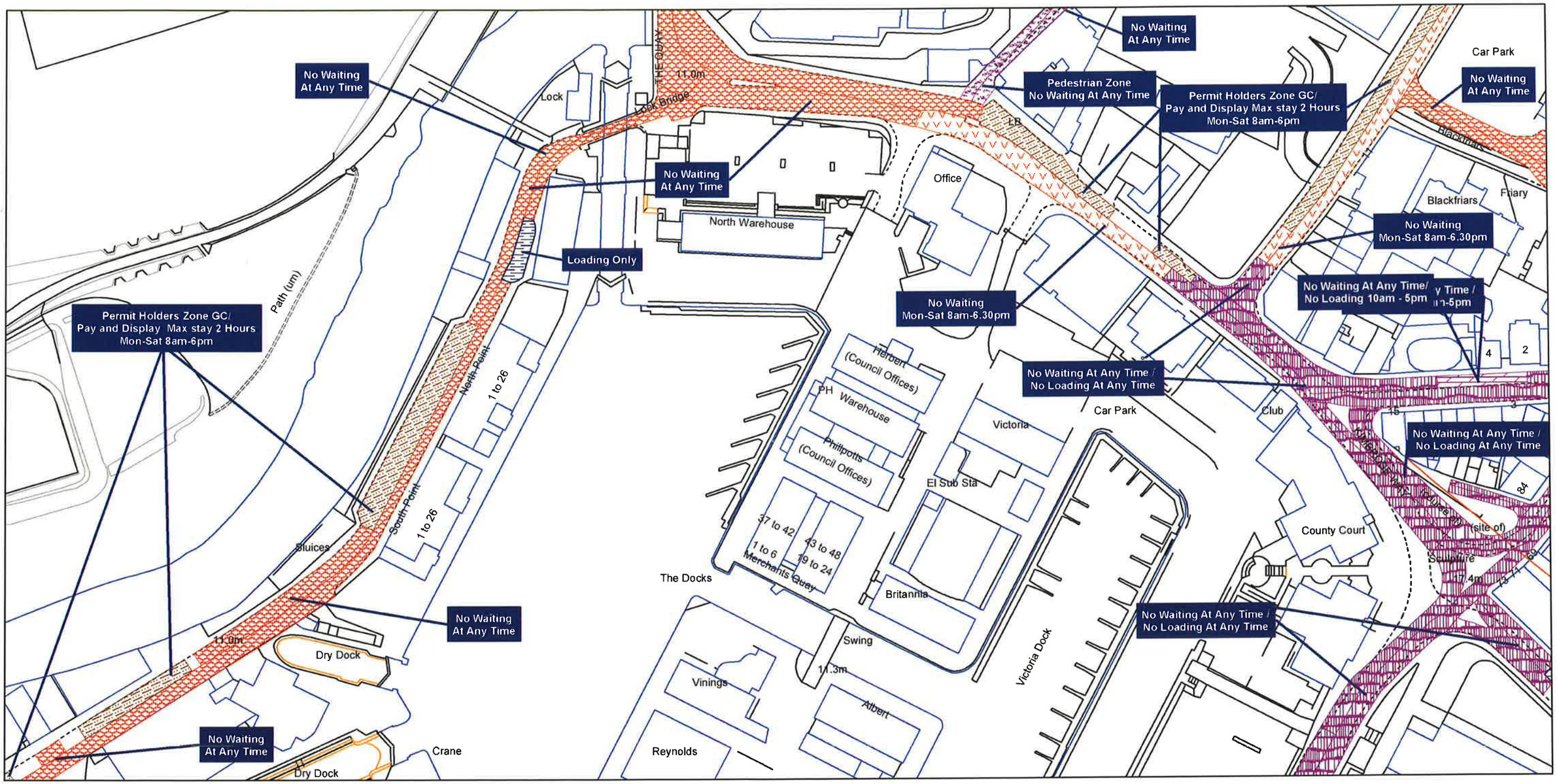

Ref: 52521

SCALE - 1:1250

Gloucestershire County Council (The City of Gloucester) (Prohibition and Restriction of Waiting and Loading and Parking Places) Amendment (Consolidation) Order 2008

Gloucestershire COUNTY COUNCIL

Head of Legal Services

3327

Gloucestershire County Council
Shire Hall
Bearland
Gloucester
GL1 2TH

© Crown Copyright and database rights 2013, Ordnance Survey 100019134

You are not permitted to copy, sub-license, distribute or sell any of this data to third parties in any form

HSL/53119

AREA CODE: BJ 113

BJ 113

SHEET REVISION NUMBER - 8

SHEET ACTIVE FROM - 19th March 2015

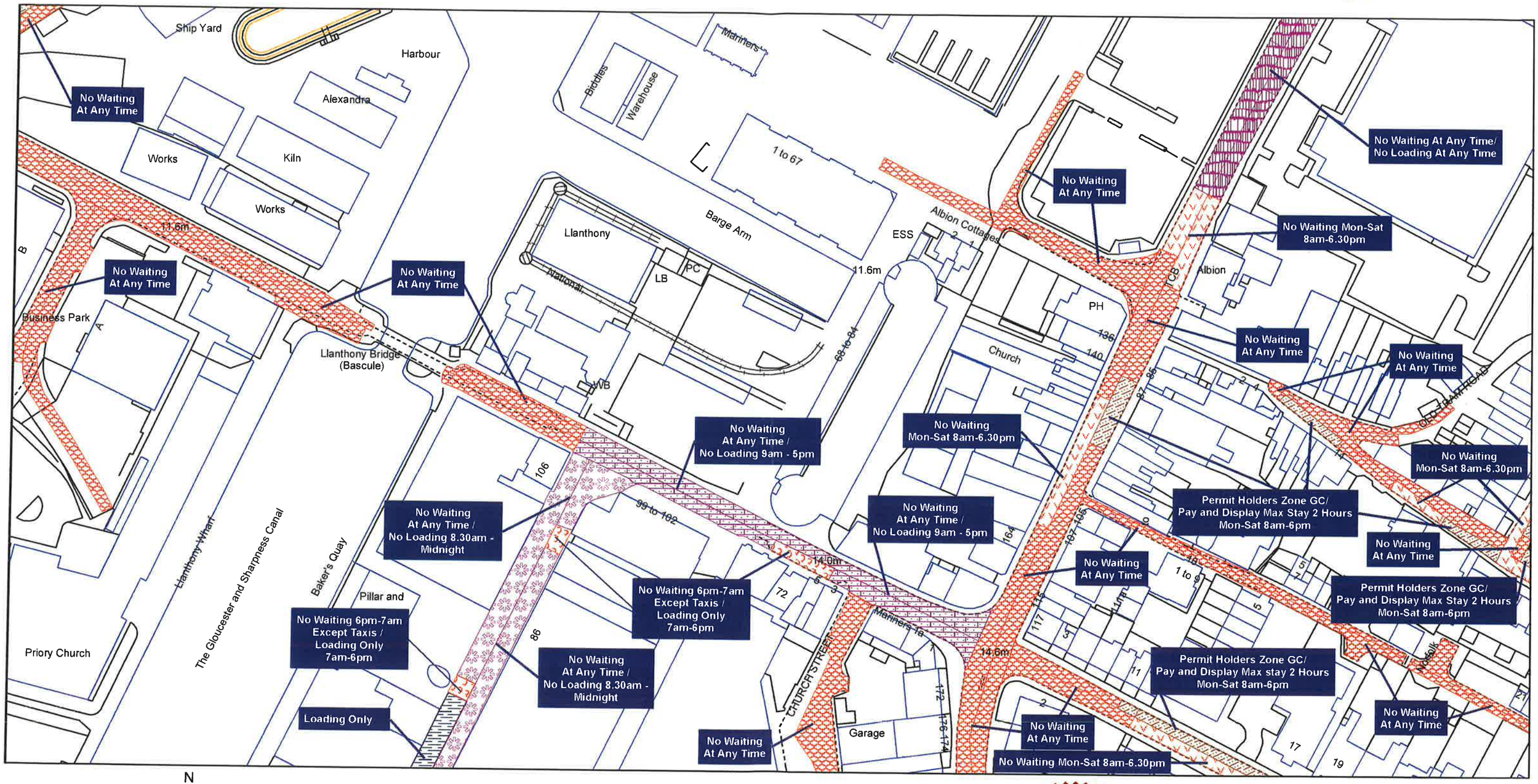

SCALE - 1:1250

N

Gloucestershire County Council (The City of Gloucester) (Prohibition and Restriction of Waiting and Loading and Parking Places) Amendment (Consolidation) Order 2008

Gloucestershire COUNTY COUNCIL

for Head of Legal Services

3376

Gloucestershire County Council
Shire Hall
Bearland
Gloucester
GL1 2TH

© Crown Copyright and database rights 2013, Ordnance Survey 100019134

You are not permitted to copy, sub-license, distribute or sell any of this data to third parties in any form

AREA CODE: BJ 114

BJ 114

SHEET REVISION NUMBER - 6

SHEET ACTIVE FROM - 13th March 2015

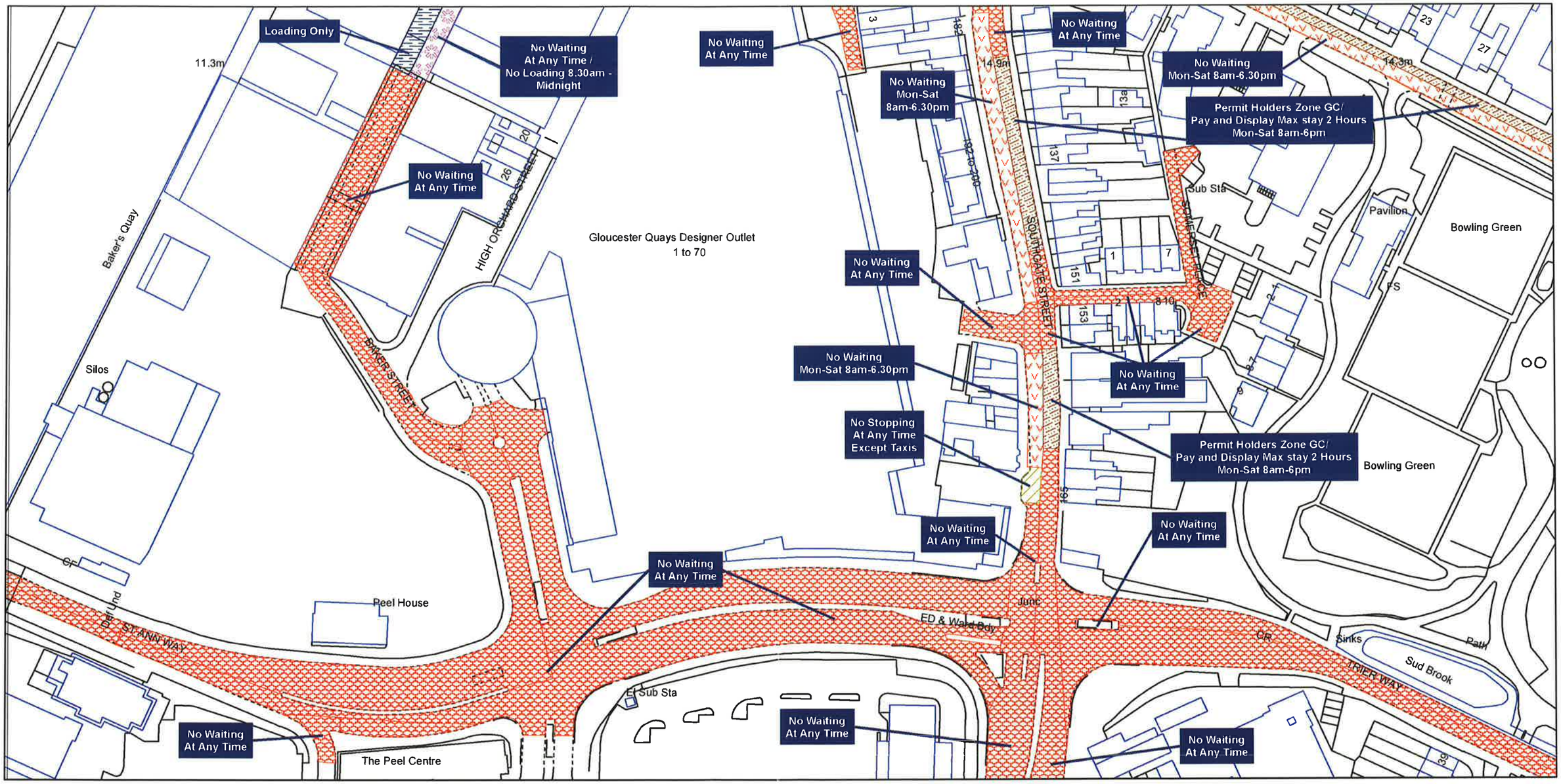

N

SCALE - 1:1250

Gloucestershire County Council (The City of Gloucester) (Prohibition and Restriction of Waiting and Loading and Parking Places) Amendment (Consolidation) Order 2008

Gloucestershire COUNTY COUNCIL

Head of Legal Services

3342

Ref:- S2521

Gloucestershire County Council
Shire Hall
Bearland
Gloucester
GL1 2TH

© Crown Copyright and database rights 2013, Ordnance Survey 100019134

You are not permitted to copy, sub-license, distribute or sell any of this data to third parties in any form

File: 46295

AREA CODE: BJ 115

BJ 115

SHEET REVISION NUMBER - 2

SHEET ACTIVE FROM - 15th July 2011

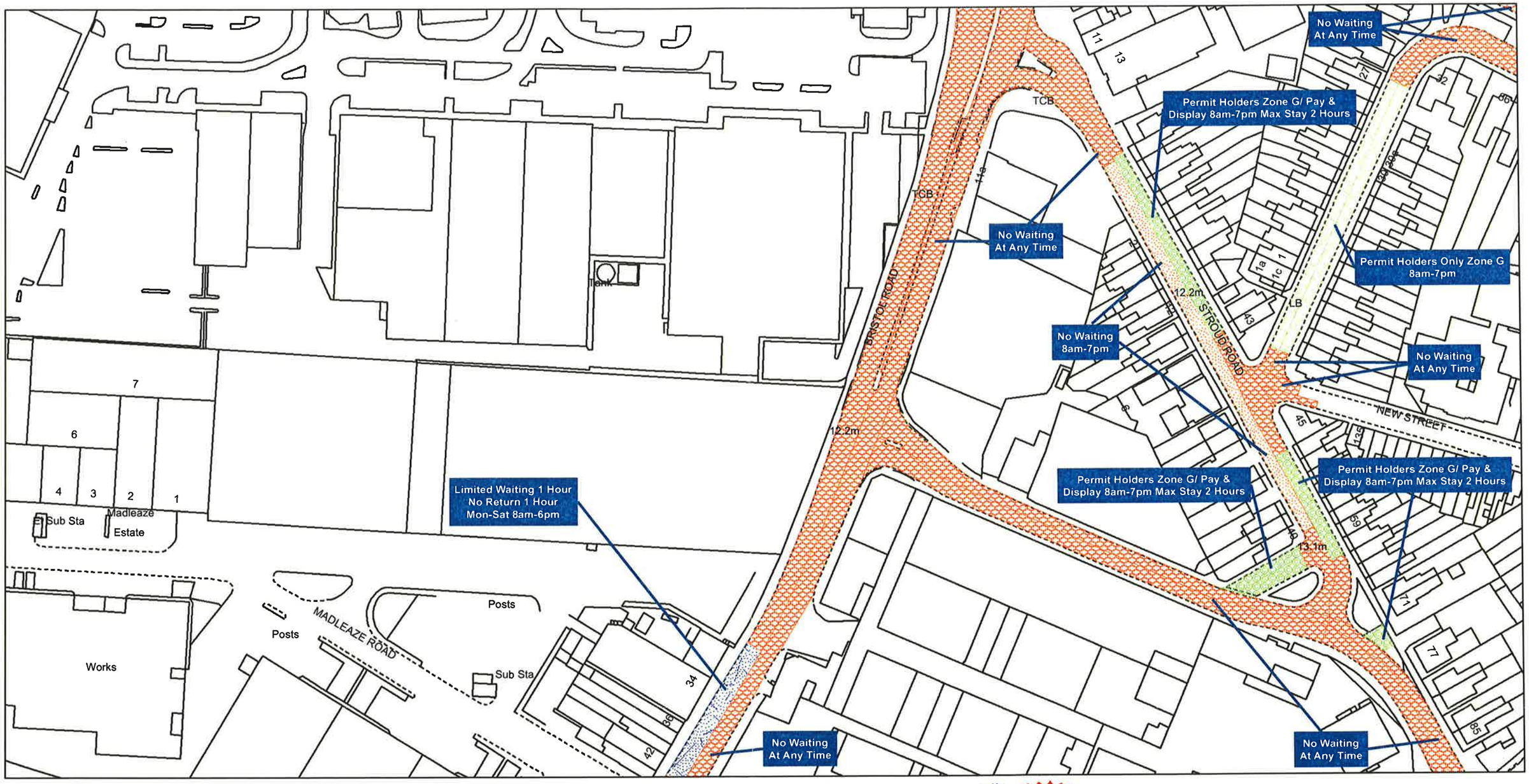

N

SCALE - 1:1250

Gloucestershire County Council (The City of Gloucester) (Prohibition and Restriction of Waiting and Loading and Parking Places) Amendment (Consolidation) Order 2008

Gloucestershire COUNTY COUNCIL

G.M. Parkinson
for Director of Law and Administration

7074

Gloucestershire County Council
Environment Directorate
Shire Hall
Bearland
Gloucester
GL1 2TH

Produced from Ordnance Survey 1:1250 mapping with permission of the Controller of Her Majesty's Stationery Office "© Crown Copyright and database right 2011. Ordnance Survey 100019134. Unauthorised reproduction infringes Crown Copyright and may lead to prosecution or civil proceedings.

48929

AREA CODE: BJ 116

BJ 116

SHEET REVISION NUMBER - 3

SHEET ACTIVE FROM - 21st February 2012

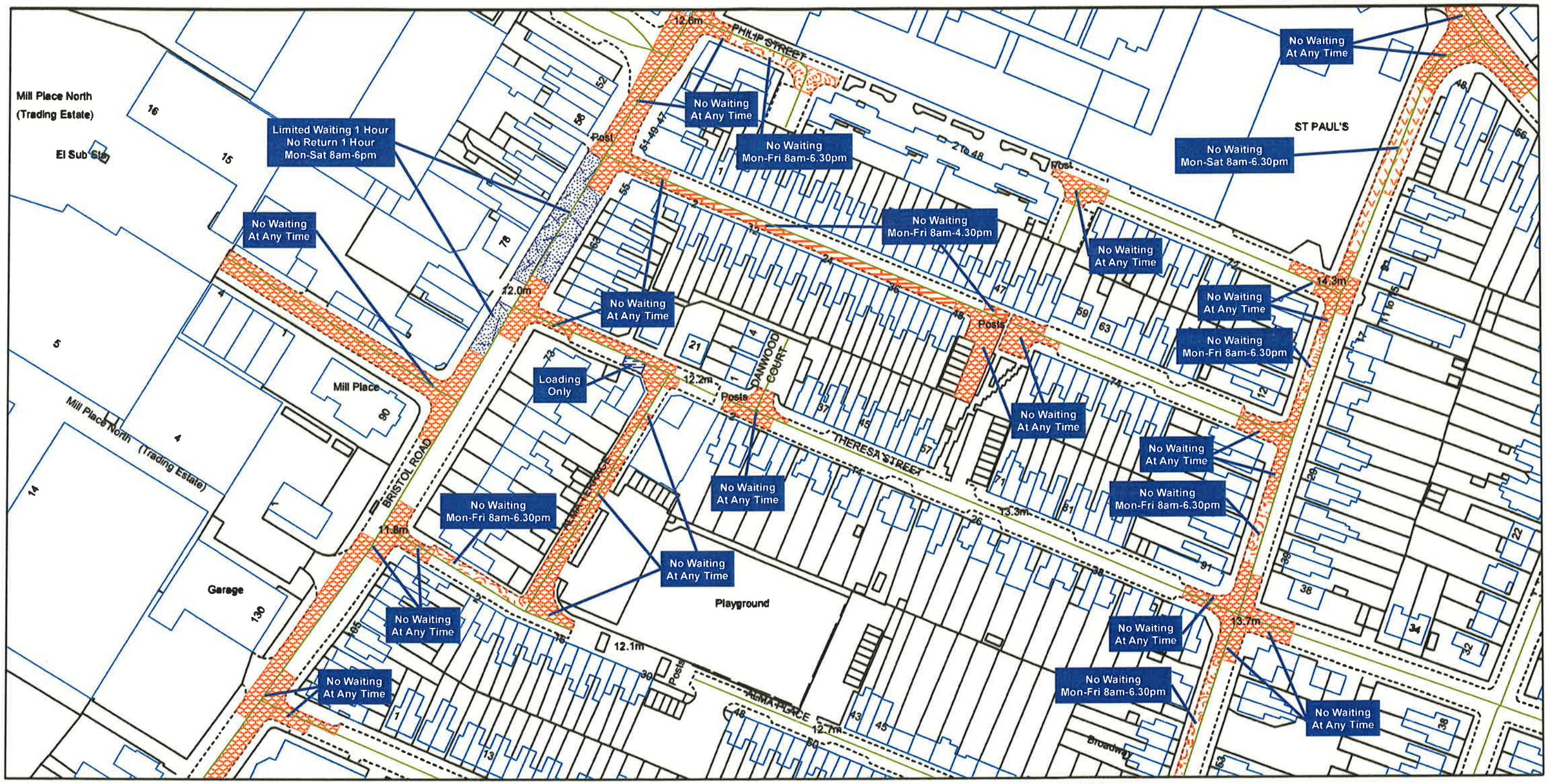

SCALE - 1:1250

N

Gloucestershire County Council (The City of Gloucester) (Prohibition and Restriction of Waiting and Loading and Parking Places) Amendment (Consolidation) Order 2008

Gloucestershire
COUNTY COUNCIL

C.A.L. Wray
for Director of
Law and Administration

7925

Gloucestershire County Council
Environment Directorate
Shire Hall
Bearland
Gloucester
GL1 2TH

Produced from Ordnance Survey 1:1250 mapping with permission of the Controller of Her Majesty's Stationery Office © Crown Copyright and database right 2011. Ordnance Survey 100019134. Unauthorised reproduction infringes Crown Copyright and may lead to prosecution or civil proceedings.

File: 473/94

AREA CODE: BJ 117

BJ 117

SHEET REVISION NUMBER - 2

SHEET ACTIVE FROM - 15th July 2011

SCALE - 1:1250

N

Gloucestershire County Council (The City of Gloucester) (Prohibition and Restriction of Waiting and Loading and Parking Places) Amendment (Consolidation) Order 2008

Gloucestershire COUNTY COUNCIL

G.M. Parkinson
for Director of
Law and Administration

70 84

Gloucestershire County Council
Environment Directorate
Shire Hall
Bearland
Gloucester
GL1 2TH

Produced from Ordnance Survey 1:1250 mapping with permission of the Controller of Her Majesty's Stationery Office "© Crown Copyright and database right 2011. Ordnance Survey 100019134. Unauthorised reproduction infringes Crown Copyright and may lead to prosecution or civil proceedings.

File: 47394

AREA CODE: BJ 118

BJ 118

SHEET REVISION NUMBER - 2

SHEET ACTIVE FROM - 15th July 2011

SCALE - 1:1250

N

Gloucestershire County Council (The City of Gloucester) (Prohibition and Restriction of Waiting and Loading and Parking Places) Amendment (Consolidation) Order 2008

Gloucestershire COUNTY COUNCIL

G.M. Parkinson
for Director of Law and Administration

7 of 83

Gloucestershire County Council
Environment Directorate
Shire Hall
Bearland
Gloucester
GL1 2TH

Produced from Ordnance Survey 1:1250 mapping with permission of the Controller of Her Majesty's Stationery Office "© Crown Copyright and database right 2011. Ordnance Survey 100019134. Unauthorised reproduction infringes Crown Copyright and may lead to prosecution or civil proceedings.

File: 47394

AREA CODE: BJ 119

BJ 119

SHEET REVISION NUMBER - 2

SHEET ACTIVE FROM - 15th July 2011

SCALE - 1:1250

N

Gloucestershire County Council (The City of Gloucester) (Prohibition and Restriction of Waiting and Loading and Parking Places) Amendment (Consolidation) Order 2008

Gloucestershire COUNTY COUNCIL

G.M. Parkinson
for Director of Law and Administration

7052

Gloucestershire County Council
Environment Directorate
Shire Hall
Bearland
Gloucester
GL1 2TH

Produced from Ordnance Survey 1:1250 mapping with permission of the Controller of Her Majesty's Stationery Office "© Crown Copyright and database right 2011. Ordnance Survey 100019134. Unauthorised reproduction infringes Crown Copyright and may lead to prosecution or civil proceedings.

AREA CODE:BJ 120

BJ 120

SHEET REVISION NUMBER - 1

SHEET ACTIVE FROM - 5th November 2007

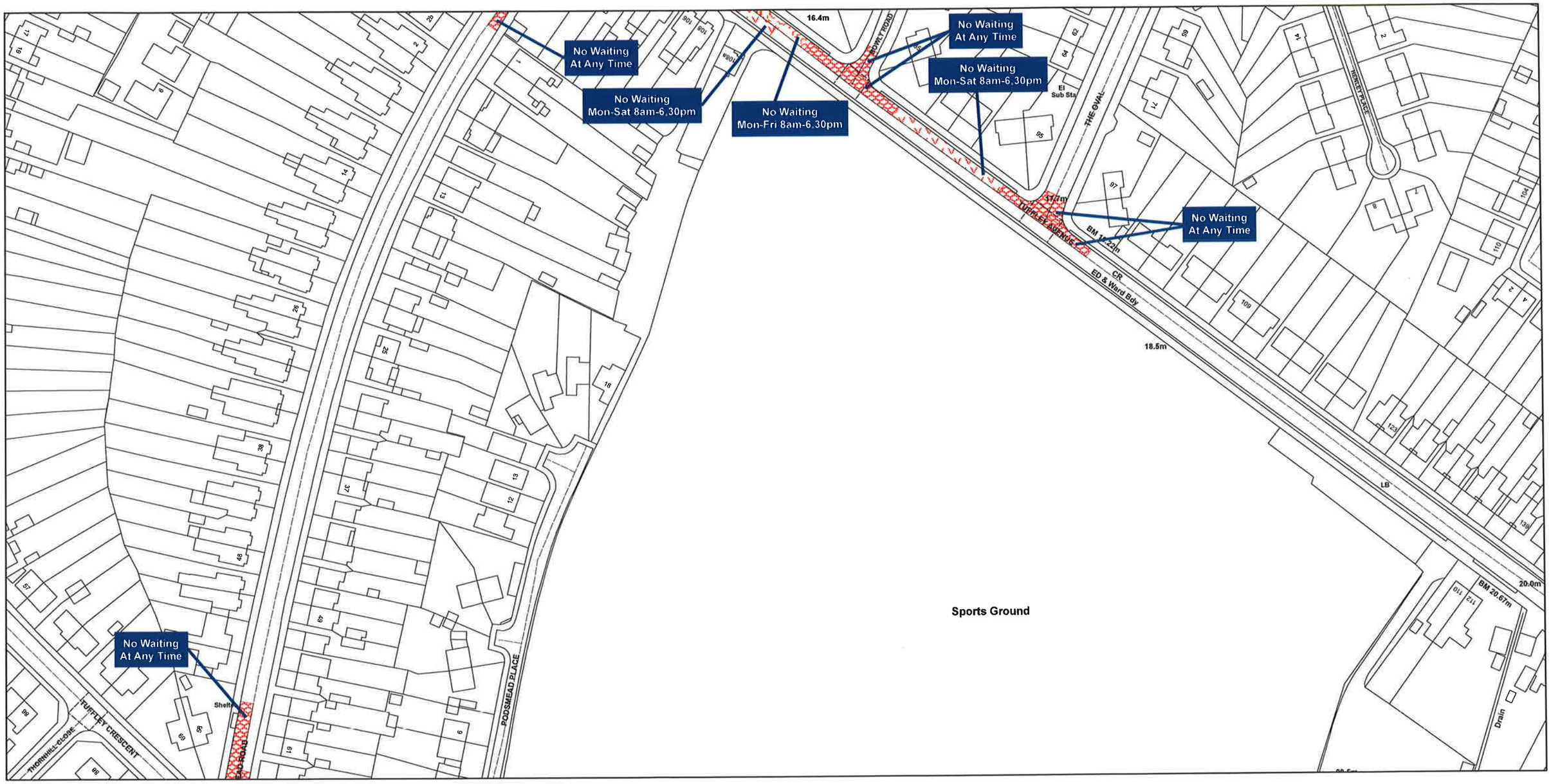

SCALE - 1:1250

Gloucestershire County Council (The City of Gloucester) (Prohibition and Restriction of Waiting and Loading and Parking Places) (Consolidation) Order 2007

Gloucestershire COUNTY COUNCIL

G.M. Parkinson
for Director of
Law and Administration

Gloucestershire County Council
Environment Directorate
Shire Hall
Bearland
Gloucester
GL1 2TH

Produced from Ordnance Survey 1:1250 mapping with permission of the Controller of Her Majesty's Stationery Office © Crown Copyright. Licence No. 100019134 2007. Unauthorised reproduction infringes Crown Copyright and may lead to prosecution or civil proceedings.

AREA CODE:BJ 121

BJ 121

SHEET REVISION NUMBER - 1

SHEET ACTIVE FROM - 5th November 2007

SCALE - 1:1250

N

Gloucestershire County Council (The City of Gloucester) (Prohibition and Restriction of Waiting and Loading and Parking Places) (Consolidation) Order 2007

Gloucestershire COUNTY COUNCIL

G.M Parkinson
for Director of
Law and Administration

Gloucestershire County Council
Environment Directorate
Shire Hall
Bearland
Gloucester
GL1 2TH

Produced from Ordnance Survey 1:1250 mapping with permission of the Controller of Her Majesty's Stationery Office © Crown Copyright. Licence No. 100019134 2007. Unauthorised reproduction infringes Crown Copyright and may lead to prosecution or civil proceedings.

AREA CODE: BJ 122

BJ 122

S1580

SHEET REVISION NUMBER - 1

SHEET ACTIVE FROM - 5th December 2013

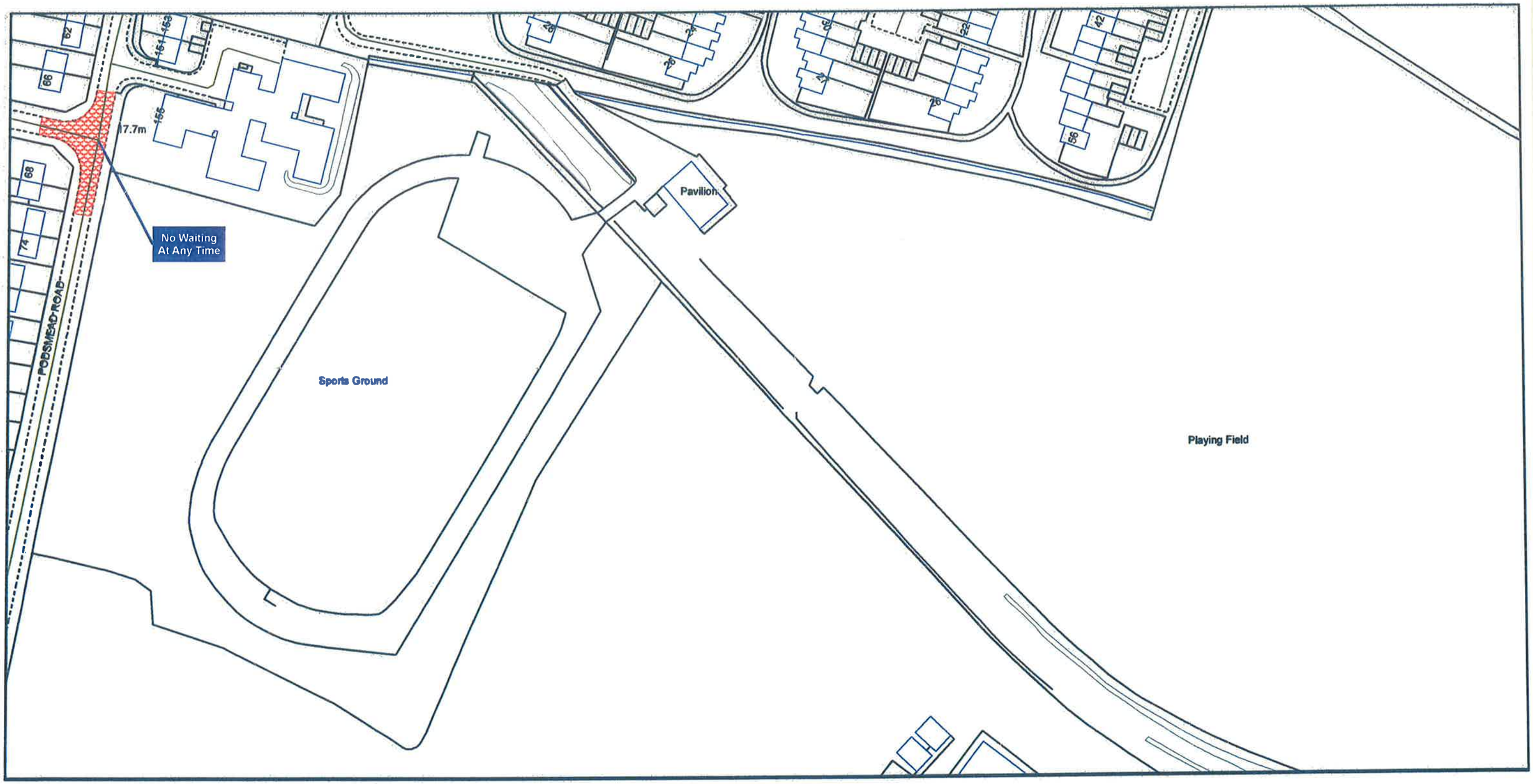

SCALE - 1:1250

N

Gloucestershire County Council (The City of Gloucester) (Prohibition and Restriction of Waiting and Loading and Parking Places) Amendment (Consolidation) Order 2008

Gloucestershire
COUNTY COUNCIL

for Head of Legal Services

9967

Gloucestershire County Council
Shire Hall
Bearland
Gloucester
GL1 2TH

Produced from Ordnance Survey 1:1250 mapping with permission of the Controller of Her Majesty's Stationery Office © Crown Copyright and database right 2011. Ordnance Survey 100019134. Unauthorised reproduction infringes Crown Copyright and may lead to prosecution or civil proceedings.

AREA CODE: BJ 128

BJ 128

SHEET REVISION NUMBER - 1

SHEET ACTIVE FROM - 18th Novembe 2010

SCALE - 1:250

N

Gloucestershire County Council (The City of Gloucester) (Prohibition and Restriction of Waiting and Loading and Parking Places) (Consolidation) Order 2008

Gloucestershire
COUNTY COUNCIL

C.A.L. Wray
Director of
Law and Administration

5160

Gloucestershire County Council
Environment Directorate
Shire Hall
Bearland
Gloucester
GL1 2TH

File 46038

Produced from Ordnance Survey 1:1250 mapping with permission of the Controller of Her Majesty's Stationery Office © Crown Copyright. Licence No. 100019134 2007. Unauthorised reproduction infringes Crown Copyright and may lead to prosecution or civil proceedings.

AREA CODE: BK 105

BK 105

SHEET REVISION NUMBER - 2

SHEET ACTIVE FROM - 7th February 2013

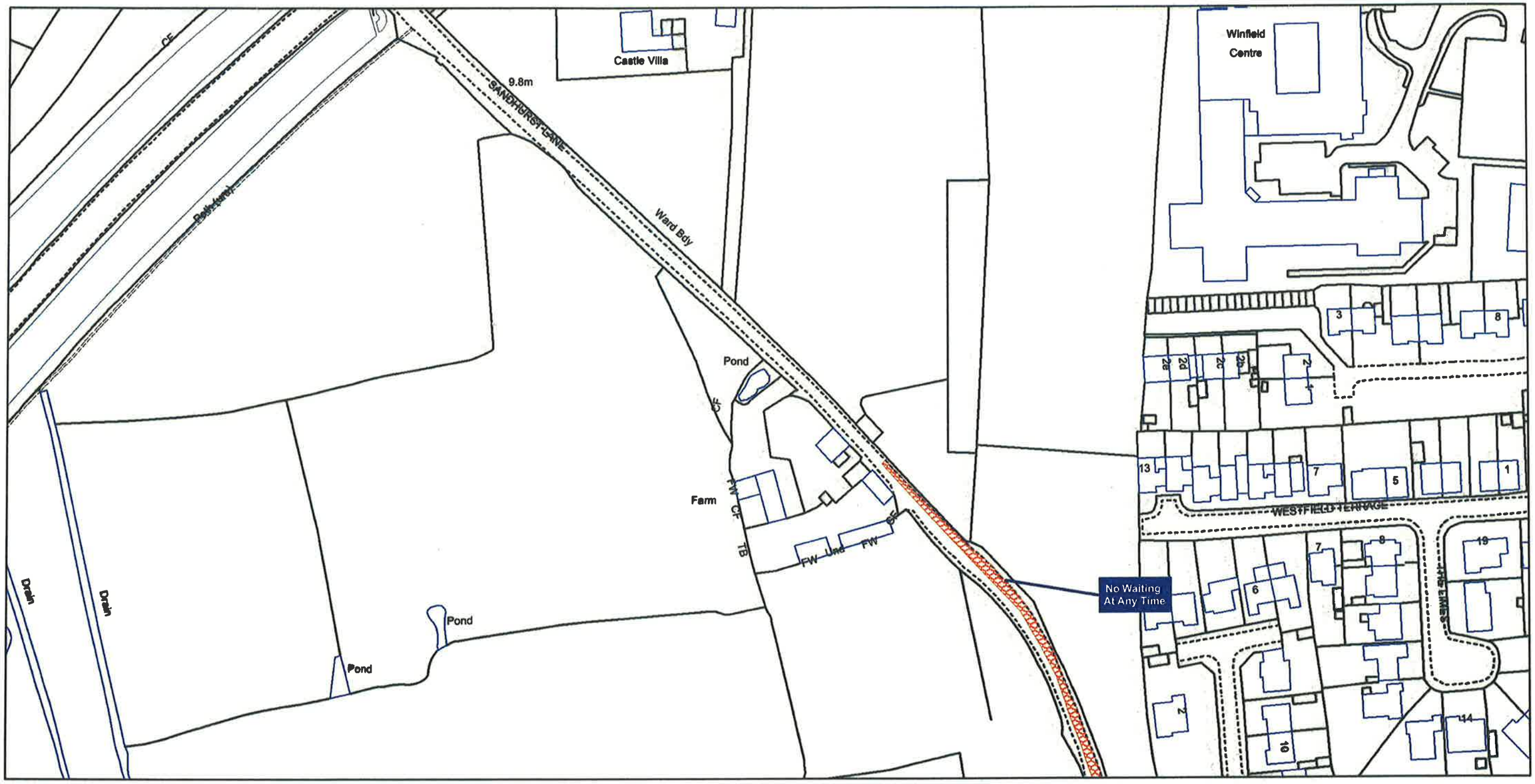

SCALE - 1:1250 N

Gloucestershire County Council (The City of Gloucester) (Prohibition and Restriction of Waiting and Loading and Parking Places) Amendment (Consolidation) Order 2008

Gloucestershire COUNTY COUNCIL

for Director of Law and Administration

9056

Gloucestershire County Council
Environment Directorate
Shire Hall
Bearland
Gloucester
GL1 2TH

Ref:-47393

Produced from Ordnance Survey 1:1250 mapping with permission of the Controller of Her Majesty's Stationery Office "© Crown Copyright and database right 2011. Ordnance Survey 100019134. Unauthorised reproduction infringes Crown Copyright and may lead to prosecution or civil proceedings.

AREA CODE: BK 106

BK 106

SHEET REVISION NUMBER - 3

SHEET ACTIVE FROM - 7th February 2013

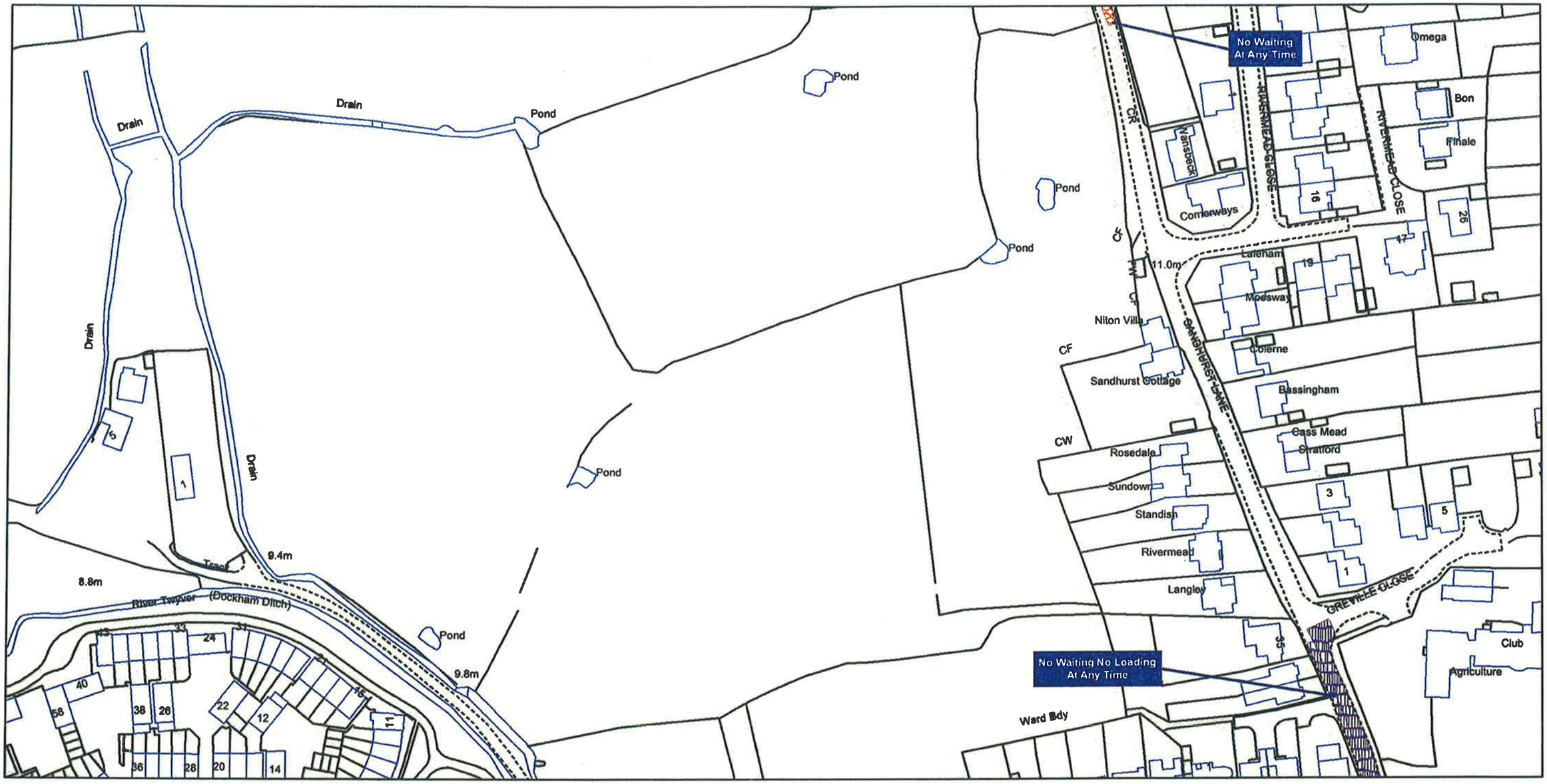

SCALE - 1:1250

N

Gloucestershire County Council (The City of Gloucester) (Prohibition and Restriction of Waiting and Loading and Parking Places) Amendment (Consolidation) Order 2008

Gloucestershire County Council

for Director of Law and Administration

Gloucestershire County Council
Shire Hall
Bearland
Gloucester
GL1 2TH

Ref :- 47393

Produced from Ordnance Survey 1:1250 mapping with permission of the Controller of Her Majesty's Stationery Office © Crown Copyright and database right 2011. Ordnance Survey 100019134. Unauthorised reproduction infringes Crown Copyright and may lead to prosecution or civil proceedings.

9057

AREA CODE: BK 107

BK 107

SHEET REVISION NUMBER - 3

SHEET ACTIVE FROM - 7th February 2013

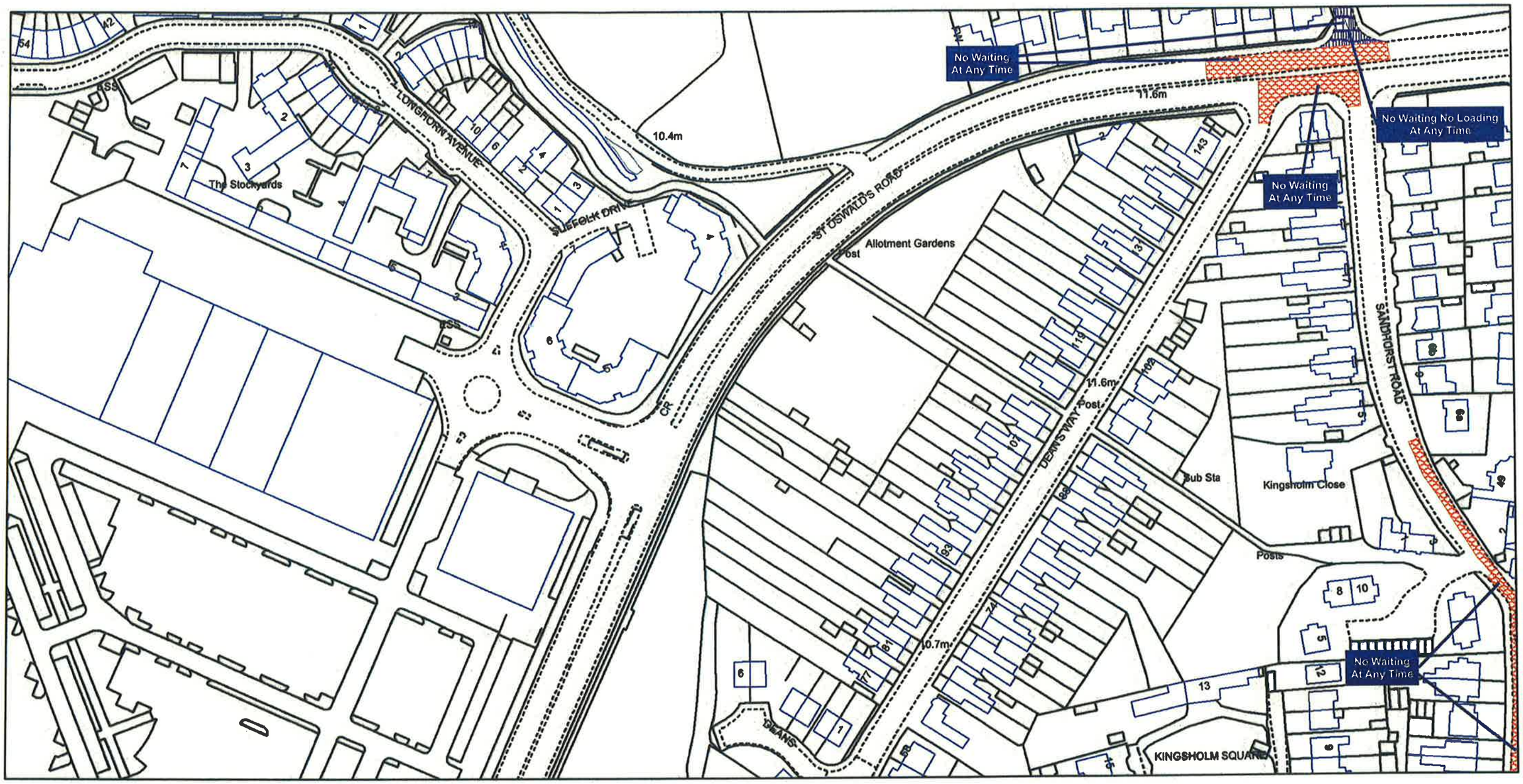

SCALE - 1:1250 N

Gloucestershire County Council (The City of Gloucester) (Prohibition and Restriction of Waiting and Loading and Parking Places) Amendment (Consolidation) Order 2008

Gloucestershire COUNTY COUNCIL

for Director of Law and Administration

9058

Gloucestershire County Council
Environment Directorate
Shire Hall
Bearland
Gloucester
GL1 2TH

Ref:- 47393

Produced from Ordnance Survey 1:1250 mapping with permission of the Controller of Her Majesty's Stationery Office © Crown Copyright and database right 2011. Ordnance Survey 100019134. Unauthorised reproduction infringes Crown Copyright and may lead to prosecution or civil proceedings.

FC: 47262

AREA CODE: BK 108

BK 108

SHEET REVISION NUMBER - 2

SHEET ACTIVE FROM - 15th July 2011

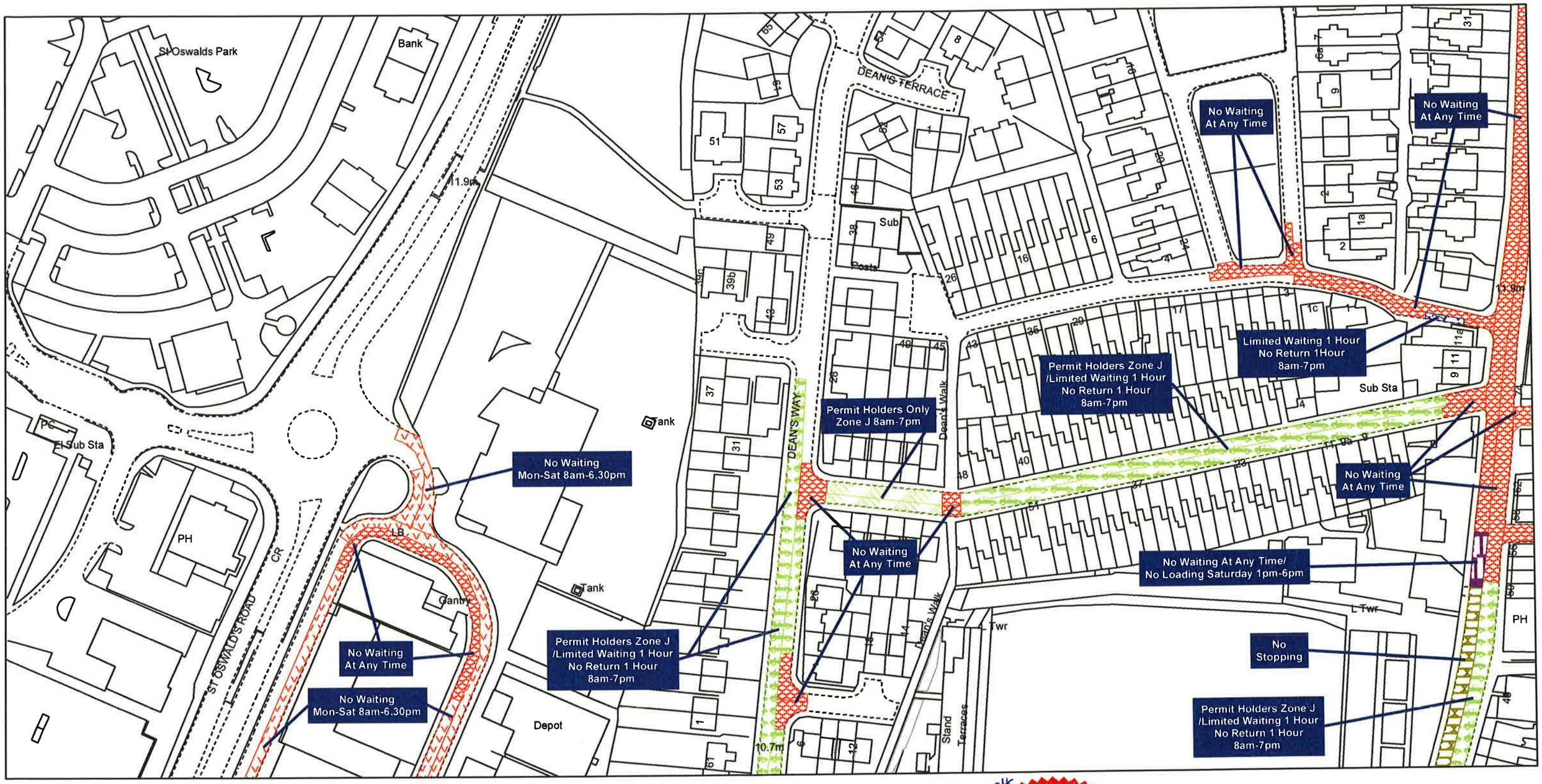

N

SCALE - 1:1250

Gloucestershire County Council (The City of Gloucester) (Prohibition and Restriction of Waiting and Loading and Parking Places) Amendment (Consolidation) Order 2008

Gloucestershire COUNTY COUNCIL

for Director of Law and Administration

709K

Gloucestershire County Council
Environment Directorate
Shire Hall
Bearland
Gloucester
GL1 2TH

Produced from Ordnance Survey 1:1250 mapping with permission of the Controller of Her Majesty's Stationery Office °© Crown Copyright and database right 2011. Ordnance Survey 100019134. Unauthorised reproduction infringes Crown Copyright and may lead to prosecution or civil proceedings.

HBC/53119

AREA CODE: BK 109

BK 109

SHEET REVISION NUMBER - 7

SHEET ACTIVE FROM - 19th March 2015

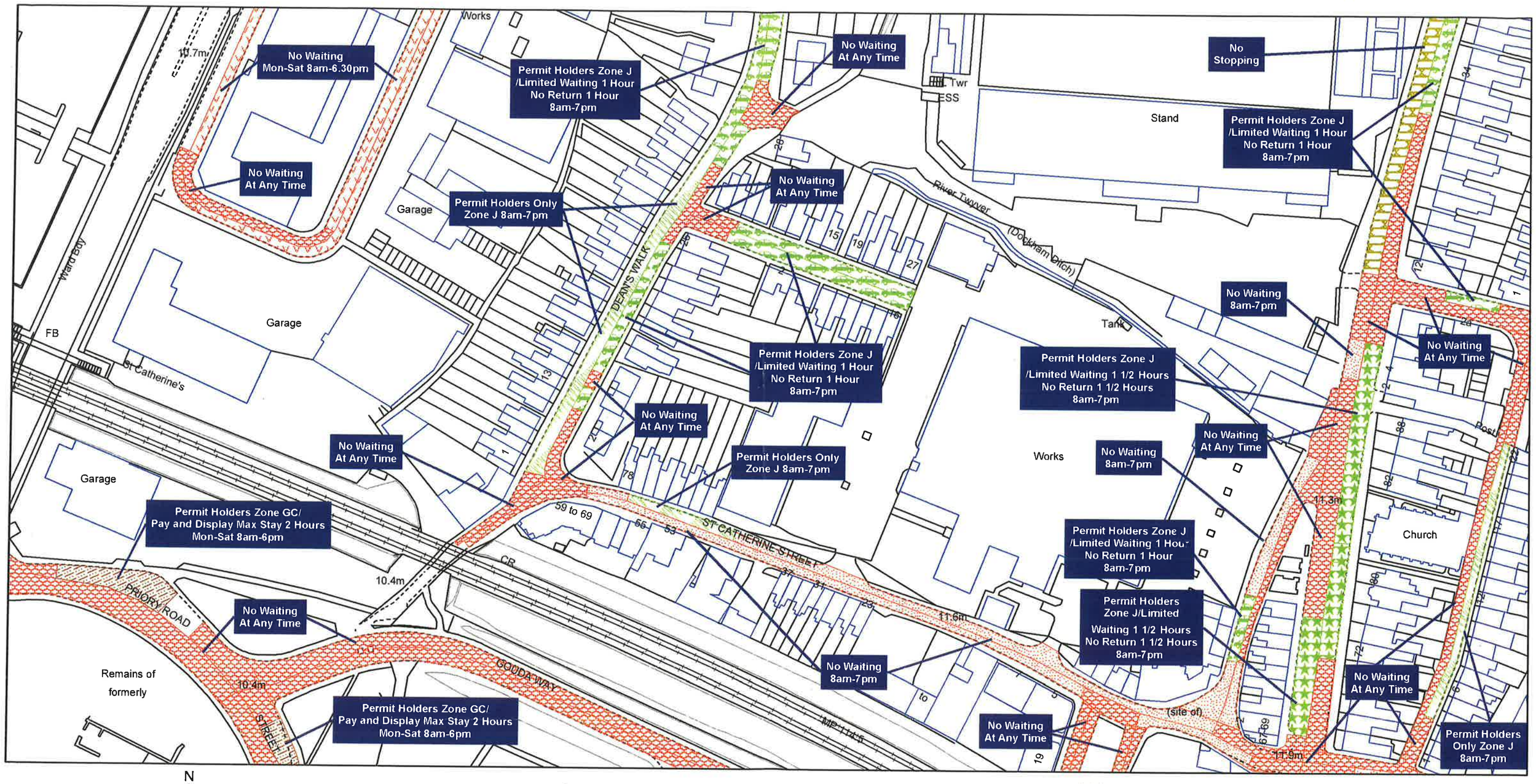

SCALE - 1:1250

N

Gloucestershire County Council (The City of Gloucester) (Prohibition and Restriction of Waiting and Loading and Parking Places) Amendment (Consolidation) Order 2008

Gloucestershire COUNTY COUNCIL

Head of Legal Services

3377

Gloucestershire County Council
Shire Hall
Bearland
Gloucester
GL1 2TH

© Crown Copyright and database rights 2013, Ordnance Survey 100019134

You are not permitted to copy, sub-license, distribute or sell any of this data to third parties in any form

AREA CODE: BK 110

BK 110

SHEET REVISION NUMBER - 4

SHEET ACTIVE FROM - 21st January 2013

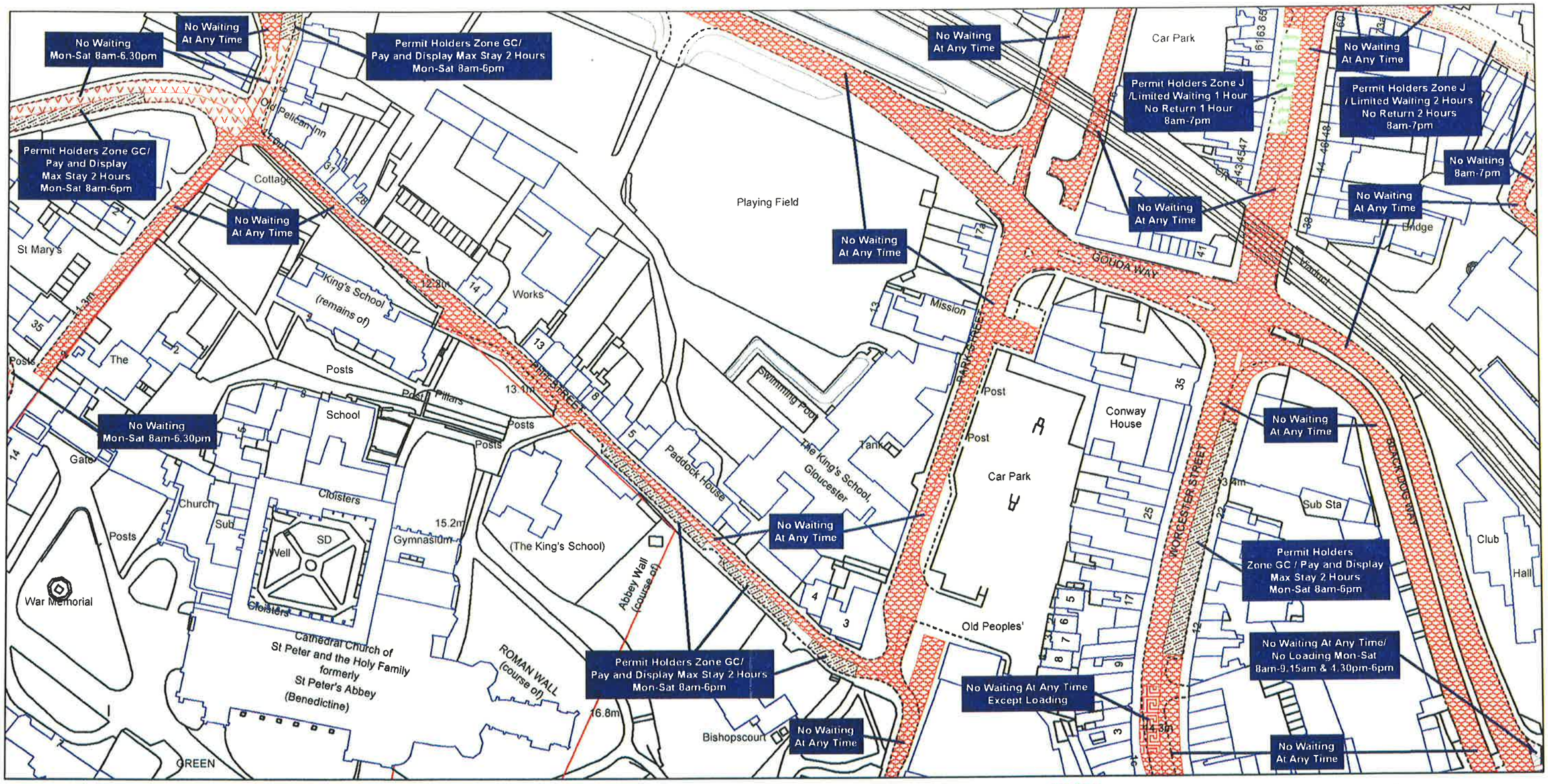

N

SCALE - 1:1250

Gloucestershire County Council (The City of Gloucester) (Prohibition and Restriction of Waiting and Loading and Parking Places) Amendment (Consolidation) Order 2008

Gloucestershire COUNTY COUNCIL

for Director of Law and Administration

8940

Ref:- S0057

Gloucestershire County Council
Shire Hall
Bearland
Gloucester
GL1 2TH

Produced from Ordnance Survey 1:1250 mapping with permission of the Controller of Her Majesty's Stationery Office "© Crown Copyright and database right 2011. Ordnance Survey 100019134. Unauthorised reproduction infringes Crown Copyright and may lead to prosecution or civil proceedings.

AREA CODE: BK 111

BK 111

SHEET REVISION NUMBER - 3

SHEET ACTIVE FROM - 21st January 2013

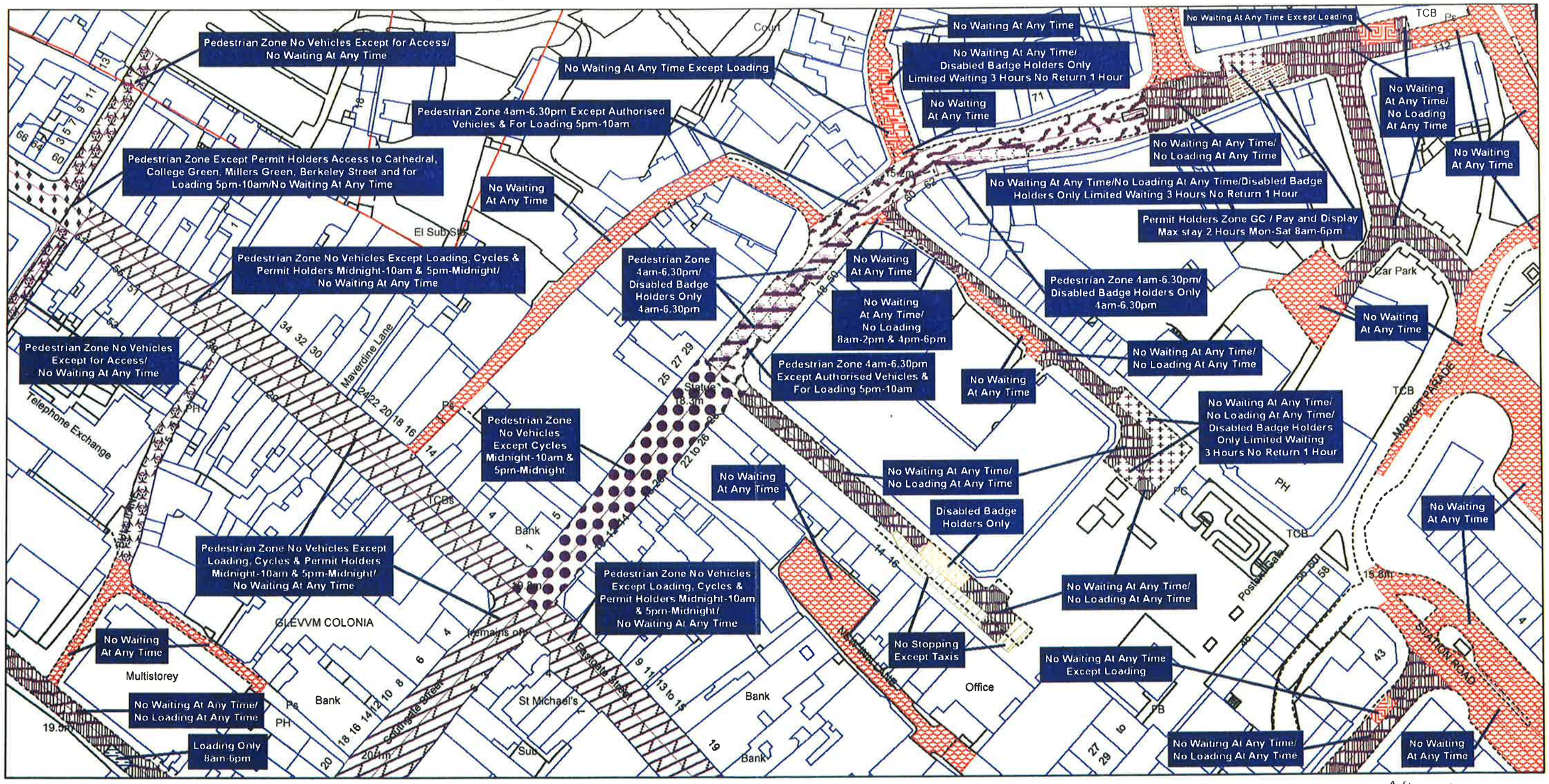

Ref:- 50057

SCALE - 1:1250

N

Gloucestershire County Council (The City of Gloucester) (Prohibition and Restriction of Waiting and Loading and Parking Places) Amendment (Consolidation) Order 2008

Gloucestershire COUNTY COUNCIL

for Director of Law and Administration

8983

Gloucestershire County Council
Shire Hall
Bearland
Gloucester
GL1 2TH

Produced from Ordnance Survey 1:1250 mapping with permission of the Controller of Her Majesty's Stationery Office "© Crown Copyright and database right 2011. Ordnance Survey 100019134. Unauthorised reproduction infringes Crown Copyright and may lead to prosecution or civil proceedings.

JB/154317

AREA CODE: BK 112

BK 112

SHEET REVISION NUMBER - 5

SHEET ACTIVE FROM - 25/8/2015

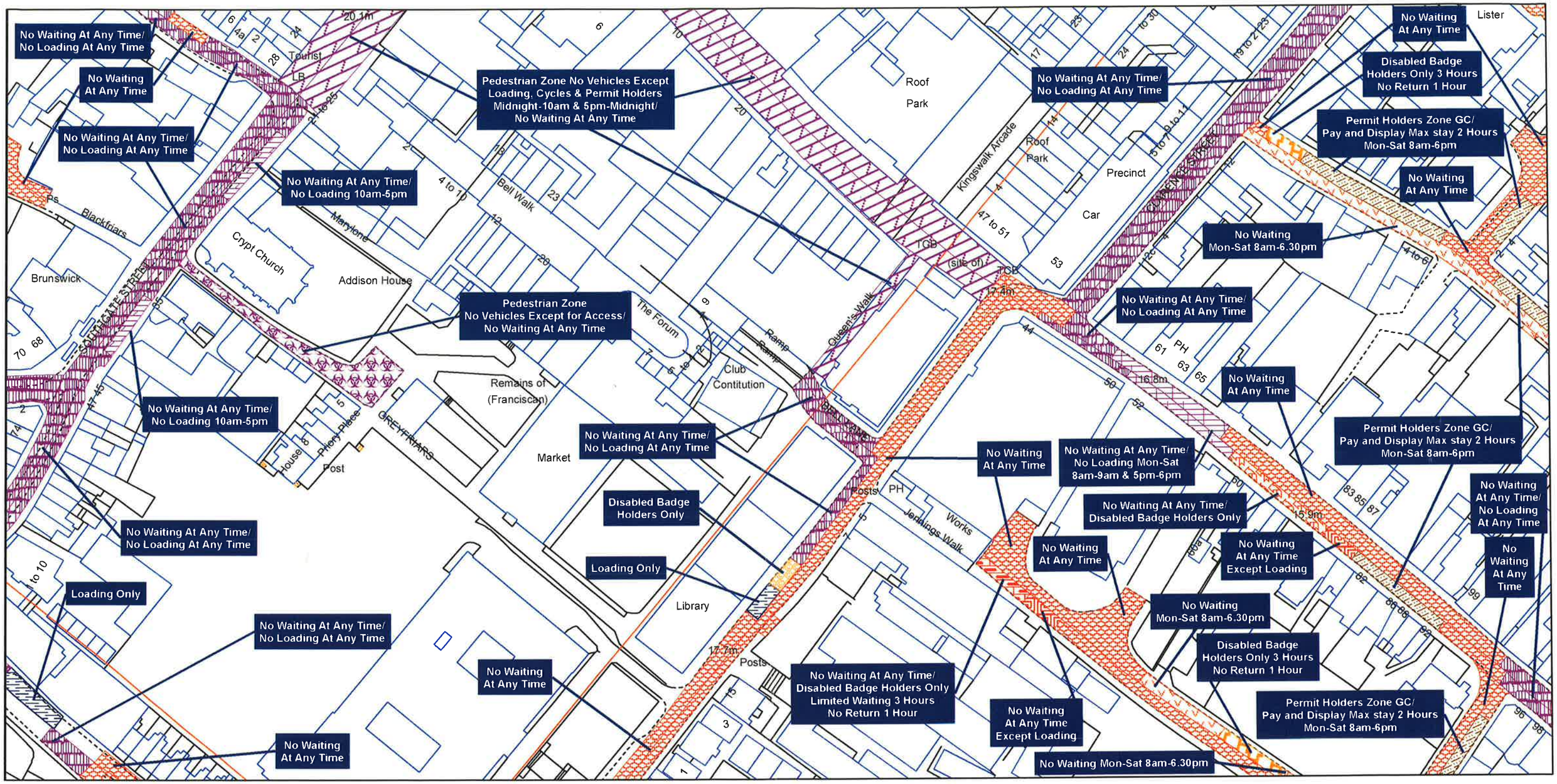

SCALE - 1:1250

N

Gloucestershire County Council (The City of Gloucester) (Prohibition and Restriction of Waiting and Loading and Parking Places) Amendment (Consolidation) Order 2008

Gloucestershire COUNTY COUNCIL

Head of Legal Services

Gloucestershire County Council
Shire Hall
Bearland
Gloucester
GL1 2TH

© Crown Copyright and database rights 2013, Ordnance Survey 100019134

You are not permitted to copy, sub-license, distribute or sell any of this data to third parties in any form

JB/54317

AREA CODE: BK 113

BK 113

SHEET REVISION NUMBER - 6

SHEET ACTIVE FROM - 25/8/2015

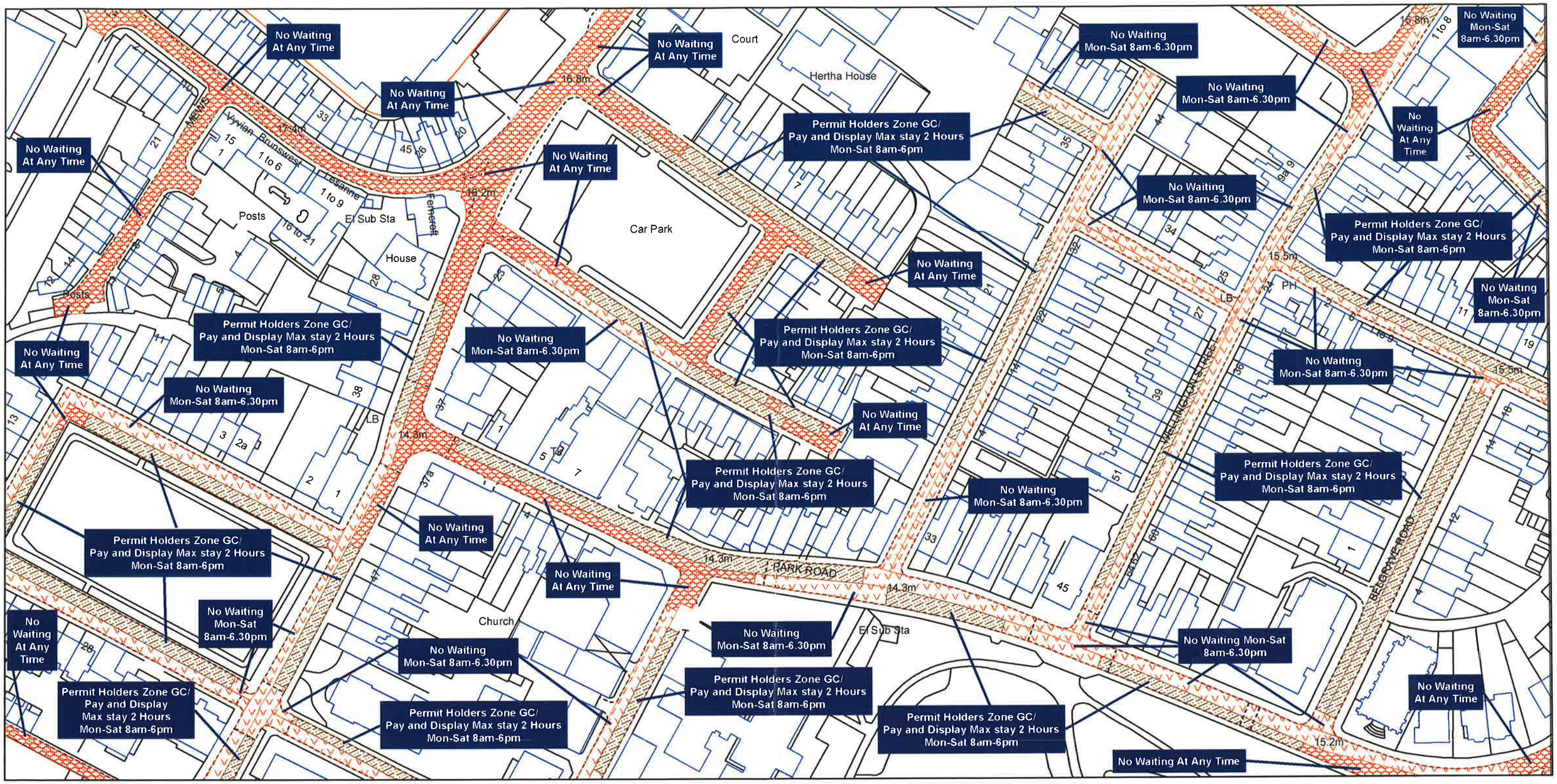

N

SCALE - 1:1250

Gloucestershire County Council (The City of Gloucester) (Prohibition and Restriction of Waiting and Loading and Parking Places) Amendment (Consolidation) Order 2008

Gloucestershire COUNTY COUNCIL

Head of Legal Services

Gloucestershire County Council
Shire Hall
Bearland
Gloucester
GL1 2TH

© Crown Copyright and database rights 2013, Ordnance Survey 100019134

You are not permitted to copy, sub-license, distribute or sell any of this data to third parties in any form

AREA CODE: BK 114

BK 114

SHEET REVISION NUMBER - 8

SHEET ACTIVE FROM - 21st January 2013

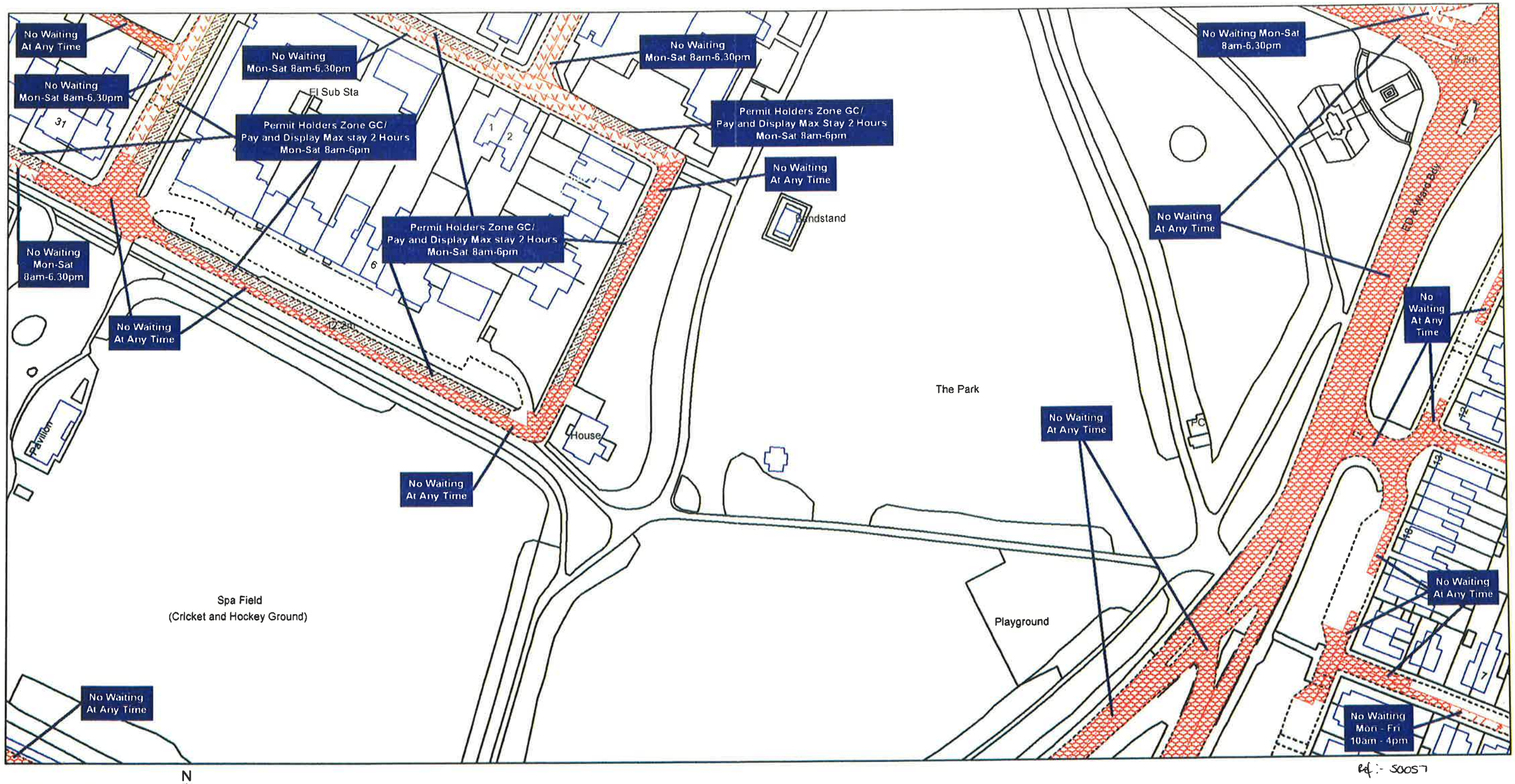

SCALE - 1:1250

N

Gloucestershire County Council (The City of Gloucester) (Prohibition and Restriction of Waiting and Loading and Parking Places) Amendment (Consolidation) Order 2008

Gloucestershire COUNTY COUNCIL

for Director of Law and Administration

8992

Gloucestershire County Council
Shire Hall
Bearland
Gloucester
GL1 2TH

Produced from Ordnance Survey 1:1250 mapping with permission of the Controller of Her Majesty's Stationery Office © Crown Copyright and database right 2011. Ordnance Survey 100019134. Unauthorised reproduction infringes Crown Copyright and may lead to prosecution or civil proceedings.

1154/53119

AREA CODE: BK 115

BK 115

SHEET REVISION NUMBER - 6

SHEET ACTIVE FROM - 19th March 2015

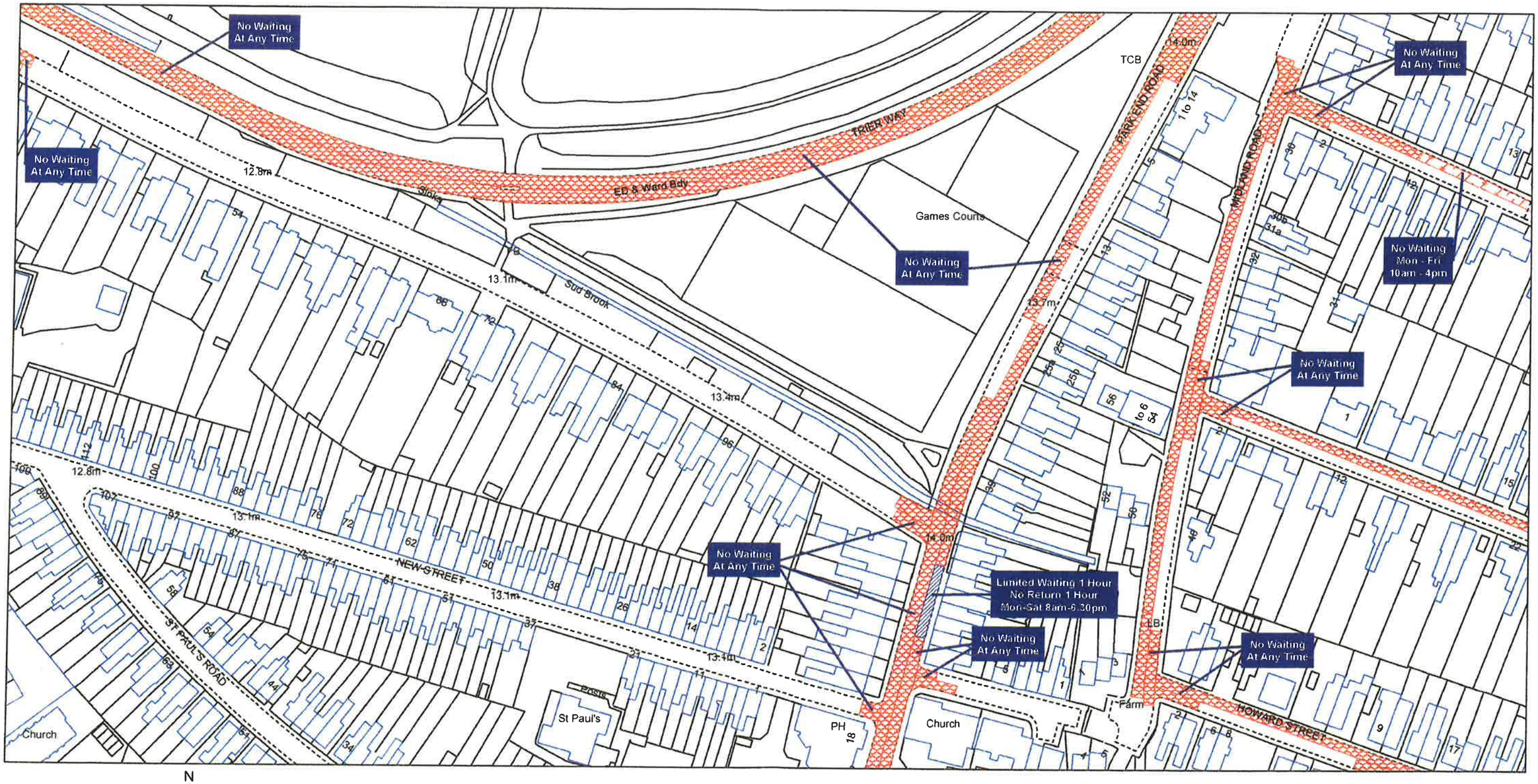

SCALE - 1:1250

N

Gloucestershire County Council (The City of Gloucester) (Prohibition and Restriction of Waiting and Loading and Parking Places) Amendment (Consolidation) Order 2008

Gloucestershire COUNTY COUNCIL

Head of Legal Services

3380

Gloucestershire County Council
Shire Hall
Bearland
Gloucester
GL1 2TH

© Crown Copyright and database rights 2013, Ordnance Survey 100019134

You are not permitted to copy, sub-license, distribute or sell any of this data to third parties in any form

File: 47394

AREA CODE: BK 116

BK 116

SHEET REVISION NUMBER - 3

SHEET ACTIVE FROM - 15th July 2011

SCALE - 1:1250

N

Gloucestershire County Council (The City of Gloucester) (Prohibition and Restriction of Waiting and Loading and Parking Places) Amendment (Consolidation) Order 2008

Gloucestershire
COUNTY COUNCIL

G.M. Parkinson
for Director of
Law and Administration

Gloucestershire County Council
Environment Directorate
Shire Hall
Bearland
Gloucester
GL1 2TH

Produced from Ordnance Survey 1:1250 mapping with permission of the Controller of Her Majesty's Stationery Office "© Crown Copyright and database right 2011. Ordnance Survey 100019134. Unauthorised reproduction infringes Crown Copyright and may lead to prosecution or civil proceedings.

AREA CODE: BK 117

BK 117

SHEET REVISION NUMBER - 5

SHEET ACTIVE FROM - 13th March 2015

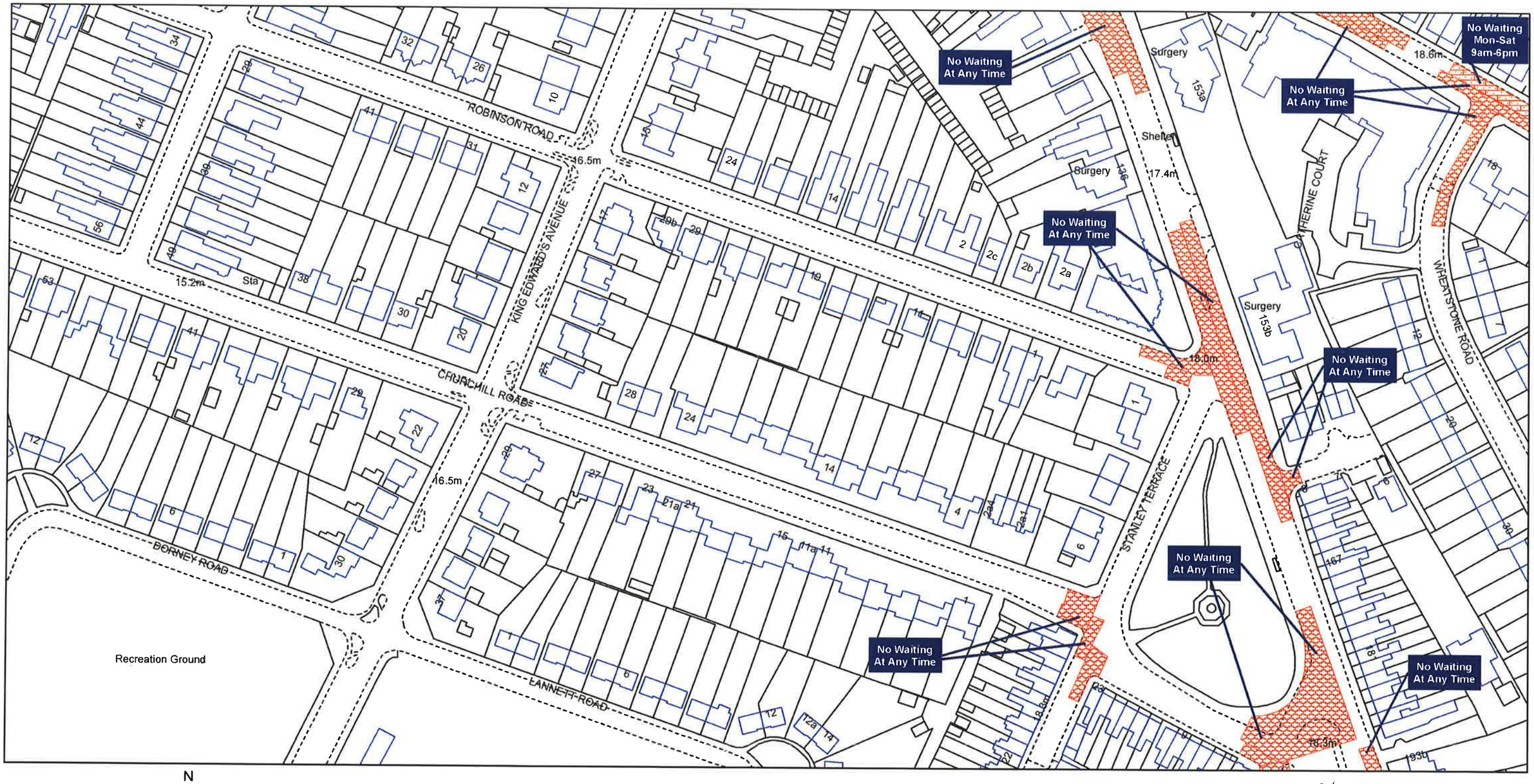

SCALE - 1:1250

N

Gloucestershire County Council (The City of Gloucester) (Prohibition and Restriction of Waiting and Loading and Parking Places) Amendment (Consolidation) Order 2008

Gloucestershire COUNTY COUNCIL

Head of Legal Services

3340

Ref:- S2521

Gloucestershire County Council
Shire Hall
Bearland
Gloucester
GL1 2TH

© Crown Copyright and database rights 2013, Ordnance Survey 100019134

You are not permitted to copy, sub-license, distribute or sell any of this data to third parties in any form

AREA CODE: BK 118

BK 118

SHEET REVISION NUMBER - 3

SHEET ACTIVE FROM - 13th March 2015

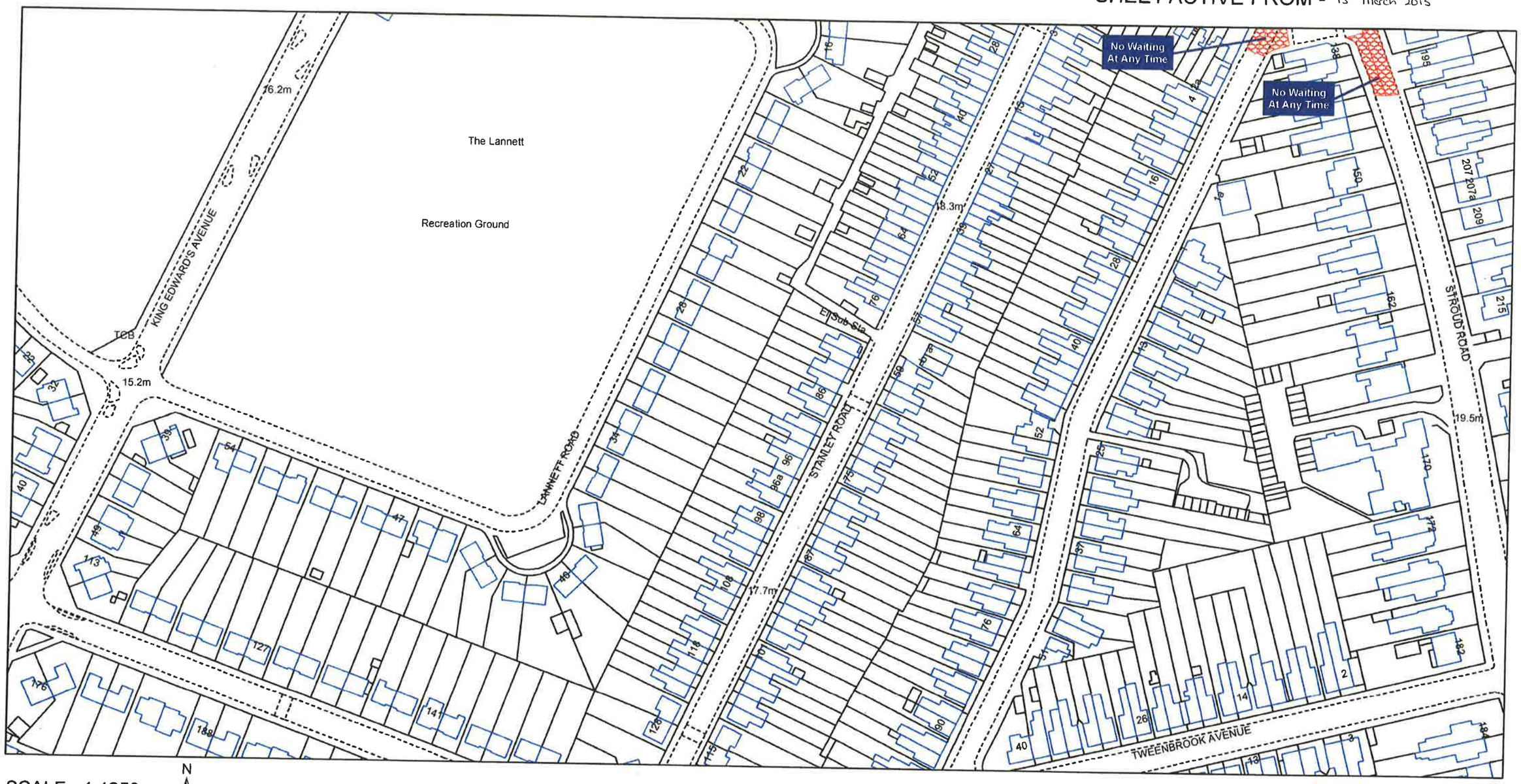

SCALE - 1:1250

N

Gloucestershire County Council (The City of Gloucester) (Prohibition and Restriction of Waiting and Loading and Parking Places) Amendment (Consolidation) Order 2008

Gloucestershire COUNTY COUNCIL

Head of Legal Services

3359.

Ref:- S2521

Gloucestershire County Council
Shire Hall
Bearland
Gloucester
GL1 2TH

© Crown Copyright and database rights 2013, Ordnance Survey 100019134

You are not permitted to copy, sub-license, distribute or sell any of this data to third parties in any form

AREA CODE:BK 119

BK 119

SHEET REVISION NUMBER - 1

SHEET ACTIVE FROM - 5th November 2007

SCALE - 1:1250

N

Gloucestershire County Council (The City of Gloucester) (Prohibition and Restriction of Waiting and Loading and Parking Places) (Consolidation) Order 2007

Gloucestershire COUNTY COUNCIL

G.M Parkinson
FOR Director of
Law and Administration

Gloucestershire County Council
Environment Directorate
Shire Hall
Bearland
Gloucester
GL1 2TH

Produced from Ordnance Survey 1:1250 mapping with permission of the Controller of Her Majesty's Stationery Office © Crown Copyright. Licence No. 100019134 2007. Unauthorised reproduction infringes Crown Copyright and may lead to prosecution or civil proceedings.

IB/54317

AREA CODE: BK 120

BK 120

SHEET REVISION NUMBER - 2

SHEET ACTIVE FROM - 25/8/2015

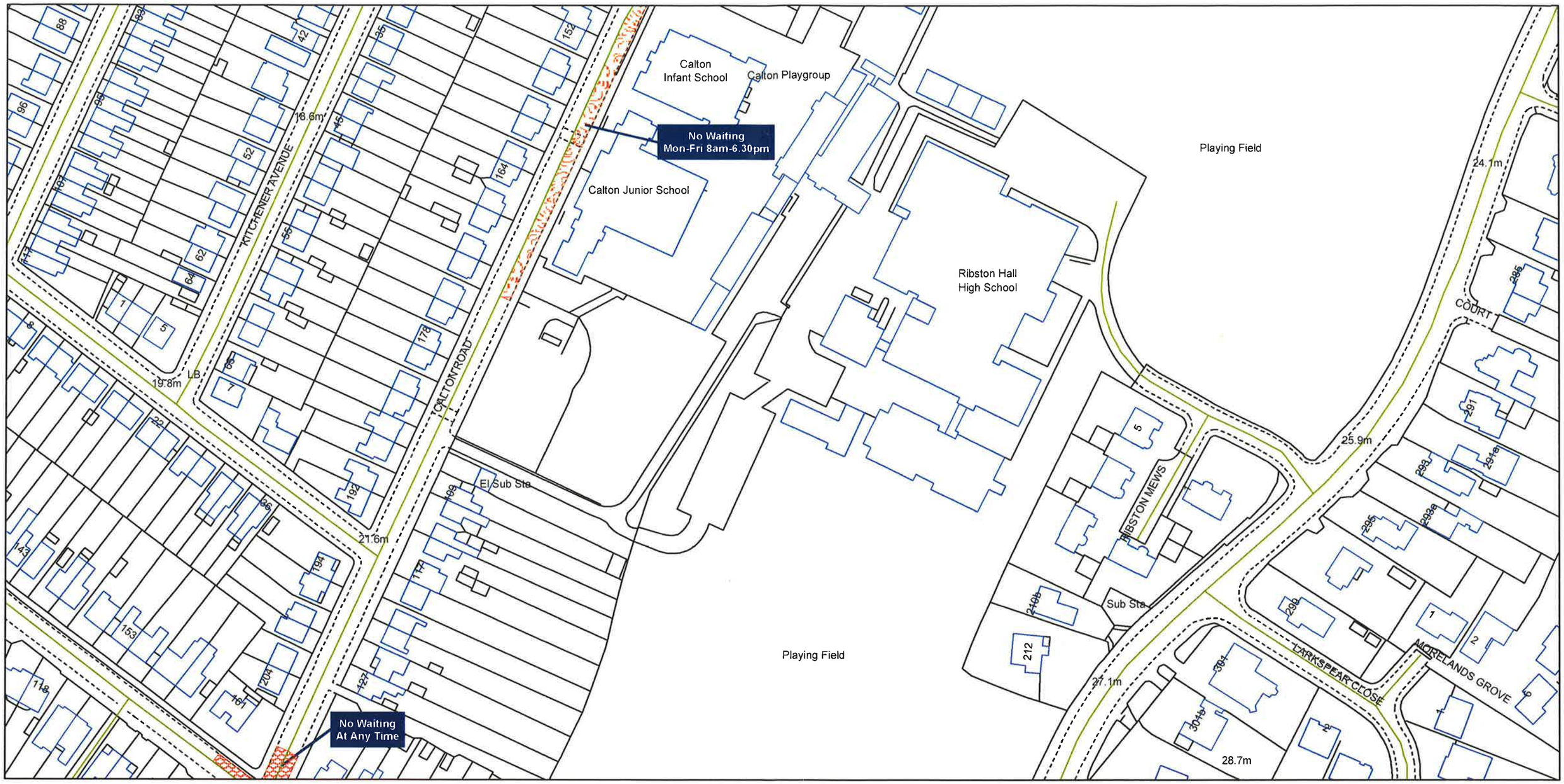

SCALE - 1:1250

N

Gloucestershire County Council (The City of Gloucester) (Prohibition and Restriction of Waiting and Loading and Parking Places) Amendment (Consolidation) Order 2008

Gloucestershire
COUNTY COUNCIL

Head of
Legal Services

4648

Gloucestershire County Council
Shire Hall
Bearland
Gloucester
GL1 2TH

© Crown Copyright and database rights 2013, Ordnance Survey 100019134

You are not permitted to copy, sub-license, distribute or sell any of this data to third parties in any form

JB/54317

AREA CODE: BK 121

BK 121

SHEET REVISION NUMBER - 1

SHEET ACTIVE FROM - 25/8/2015

SCALE - 1:1250

N

Gloucestershire County Council (The City of Gloucester) (Prohibition and Restriction of Waiting and Loading and Parking Places) Amendment (Consolidation) Order 2008

Gloucestershire COUNTY COUNCIL

Head of Legal Services

4647

Gloucestershire County Council
Shire Hall
Bearland
Gloucester
GL1 2TH

© Crown Copyright and database rights 2013, Ordnance Survey 100019134

You are not permitted to copy, sub-license, distribute or sell any of this data to third parties in any form

AREA CODE:BK 122

BK 122

SHEET REVISION NUMBER - 1

SHEET ACTIVE FROM - 5th November 2007

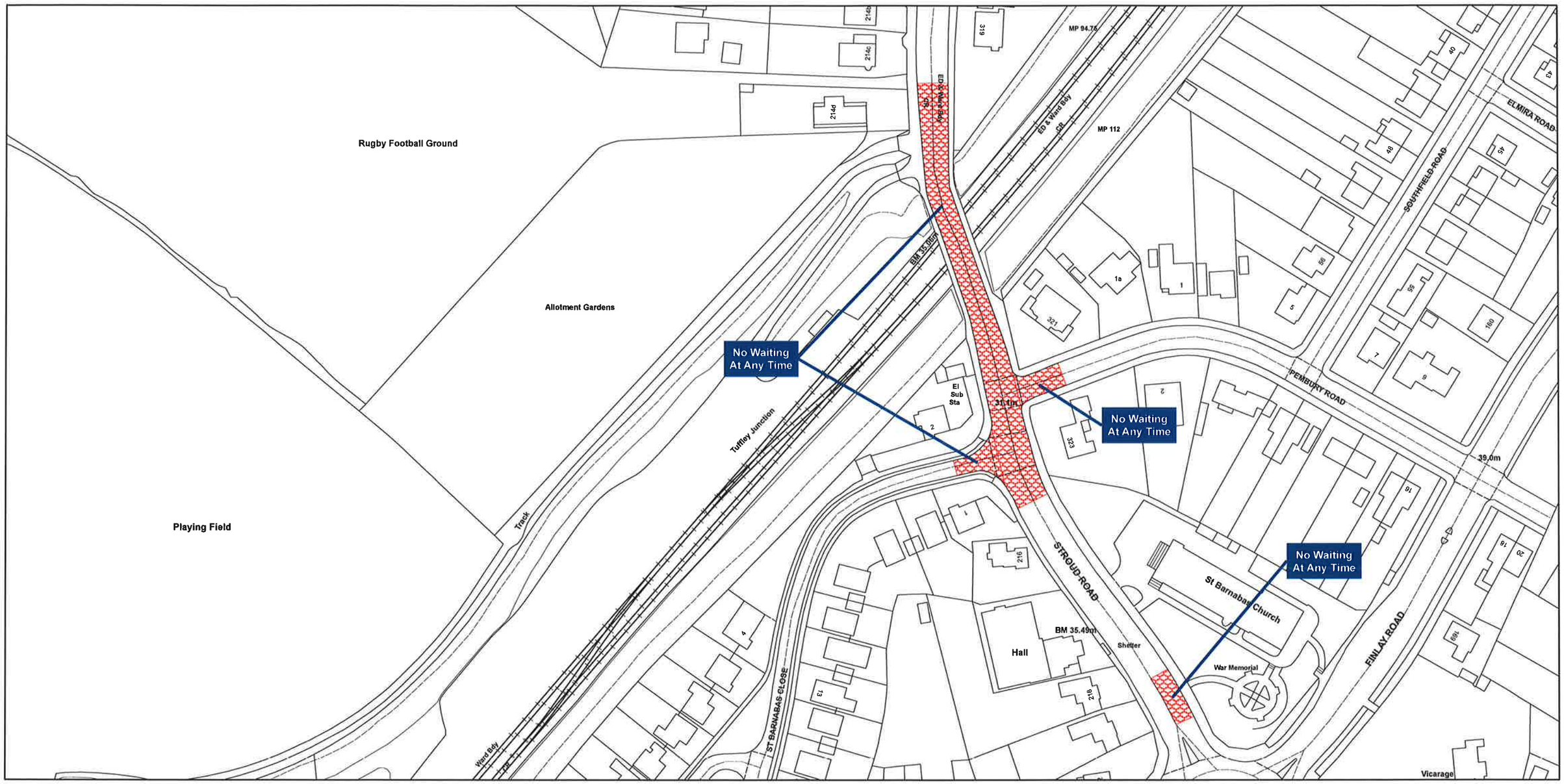

SCALE - 1:1250

N

Gloucestershire County Council (The City of Gloucester) (Prohibition and Restriction of Waiting and Loading and Parking Places) (Consolidation) Order 2007

Gloucestershire COUNTY COUNCIL

G. M. Parkinson
for Director of
Law and Administration

Gloucestershire County Council
Environment Directorate
Shire Hall
Bearland
Gloucester
GL1 2TH

Produced from Ordnance Survey 1:1250 mapping with permission of the Controller of Her Majesty's Stationery Office © Crown Copyright. Licence No. 100019134 2007. Unauthorised reproduction infringes Crown Copyright and may lead to prosecution or civil proceedings.

AREA CODE: BK 123

BK 123

51580

SHEET REVISION NUMBER - 1

SHEET ACTIVE FROM - 5th December 2013

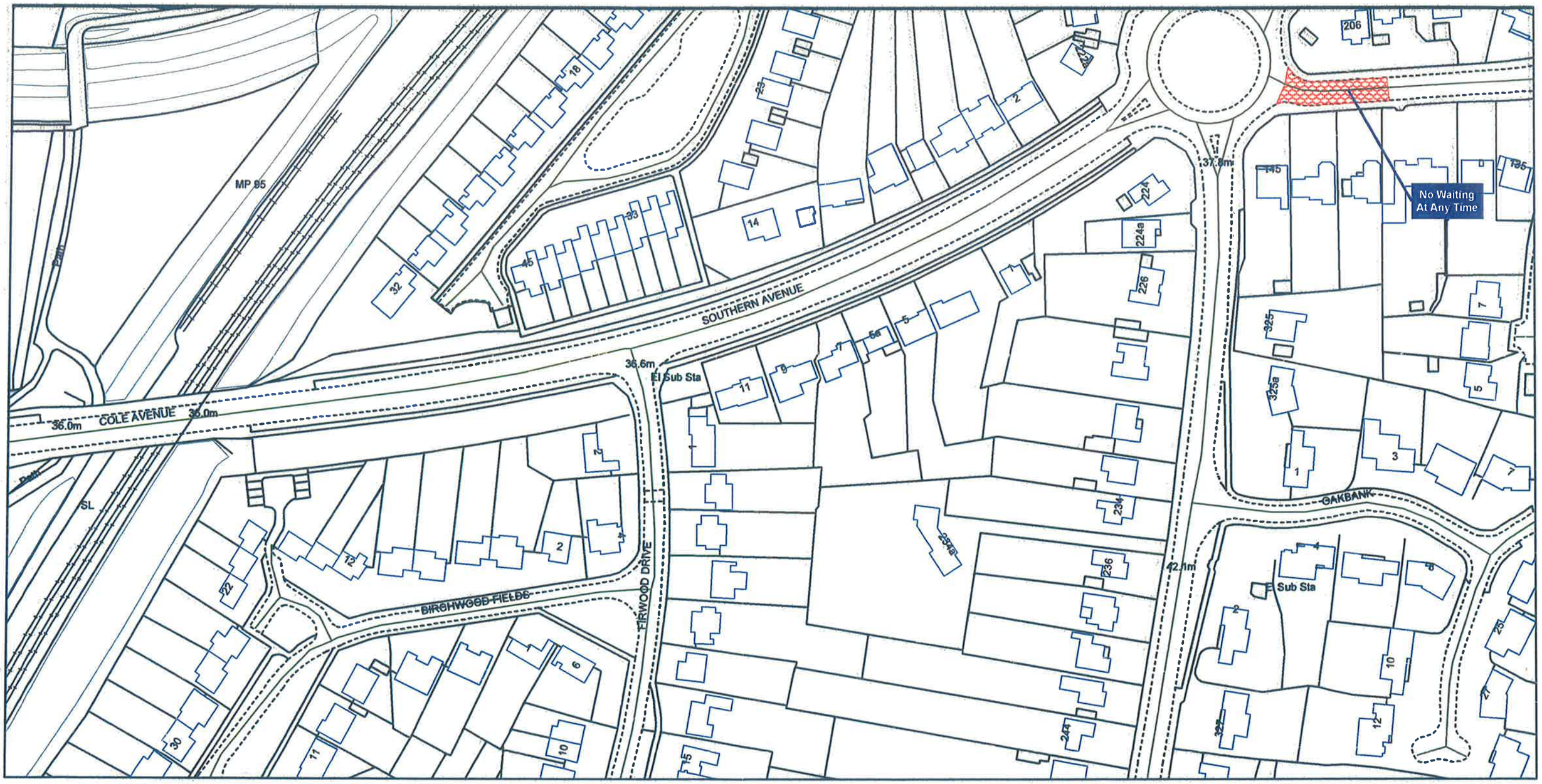

SCALE - 1:1250

N

Gloucestershire County Council (The City of Gloucester) (Prohibition and Restriction of Waiting and Loading and Parking Places) Amendment (Consolidation) Order 2008

Gloucestershire COUNTY COUNCIL

SBFWORI

for Head of Legal Services

Gloucestershire County Council
Shire Hall
Bearland
Gloucester
GL1 2TH

Produced from Ordnance Survey 1:1250 mapping with permission of the Controller of Her Majesty's Stationery Office "© Crown Copyright and database right 2011. Ordnance Survey 100019134. Unauthorised reproduction infringes Crown Copyright and may lead to prosecution or civil proceedings.

9966

AREA CODE: BL 104

BL 104

SHEET REVISION NUMBER - 3

SHEET ACTIVE FROM - 7th February 2013

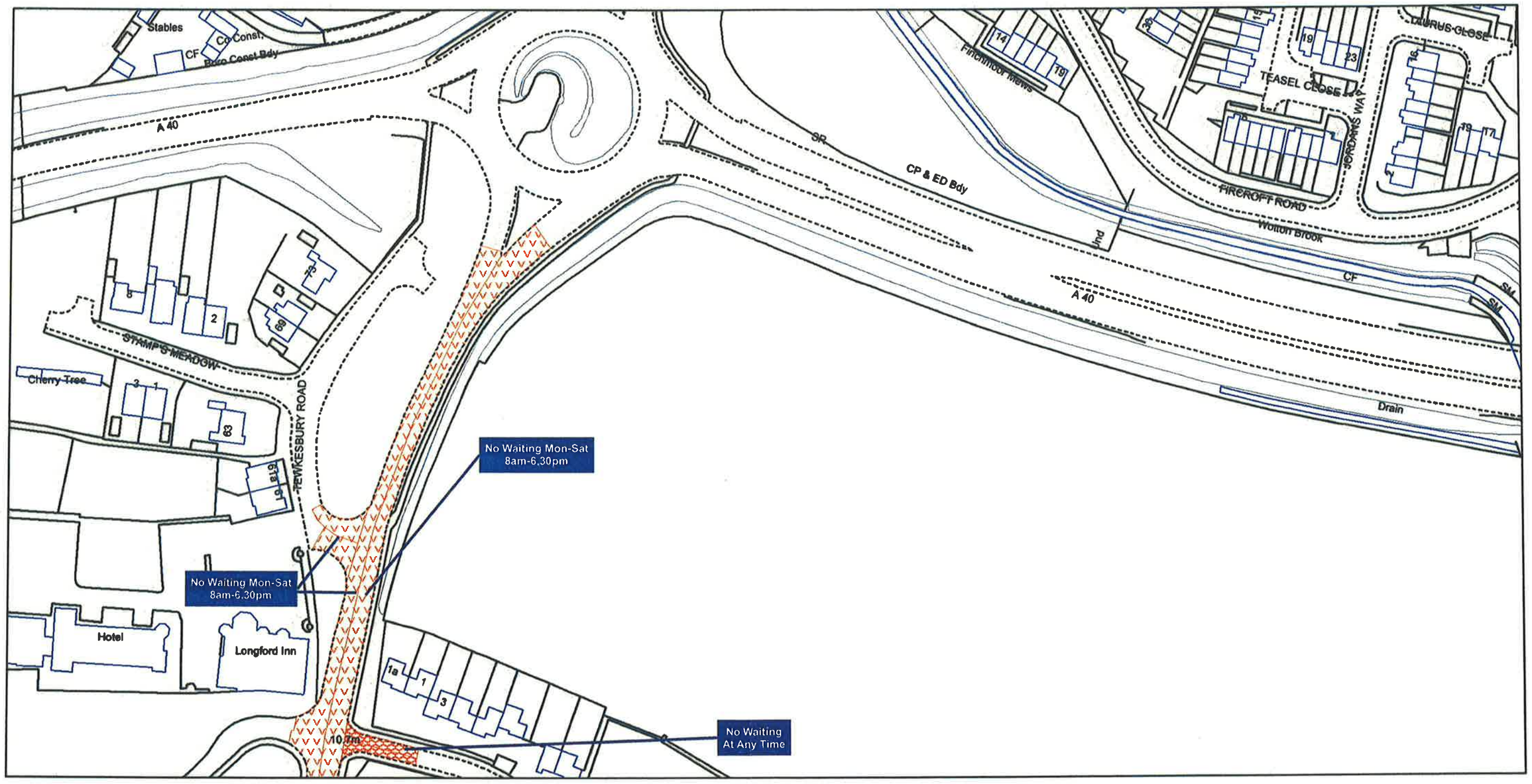

SCALE - 1:1250

Gloucestershire County Council (The City of Gloucester) (Prohibition and Restriction of Waiting and Loading and Parking Places) Amendment (Consolidation) Order 2008

Gloucestershire COUNTY COUNCIL

for Director of Law and Administration

9059

Gloucestershire County Council
Environment Directorate
Shire Hall
Bearland
Gloucester
GL1 2TH

Ref:- 47393

Produced from Ordnance Survey 1:1250 mapping with permission of the Controller of Her Majesty's Stationery Office "© Crown Copyright and database right 2011. Ordnance Survey 100019134. Unauthorised reproduction infringes Crown Copyright and may lead to prosecution or civil proceedings.

AREA CODE: BL 105

BL 105

SHEET REVISION NUMBER - 3

SHEET ACTIVE FROM - 7th February 2013

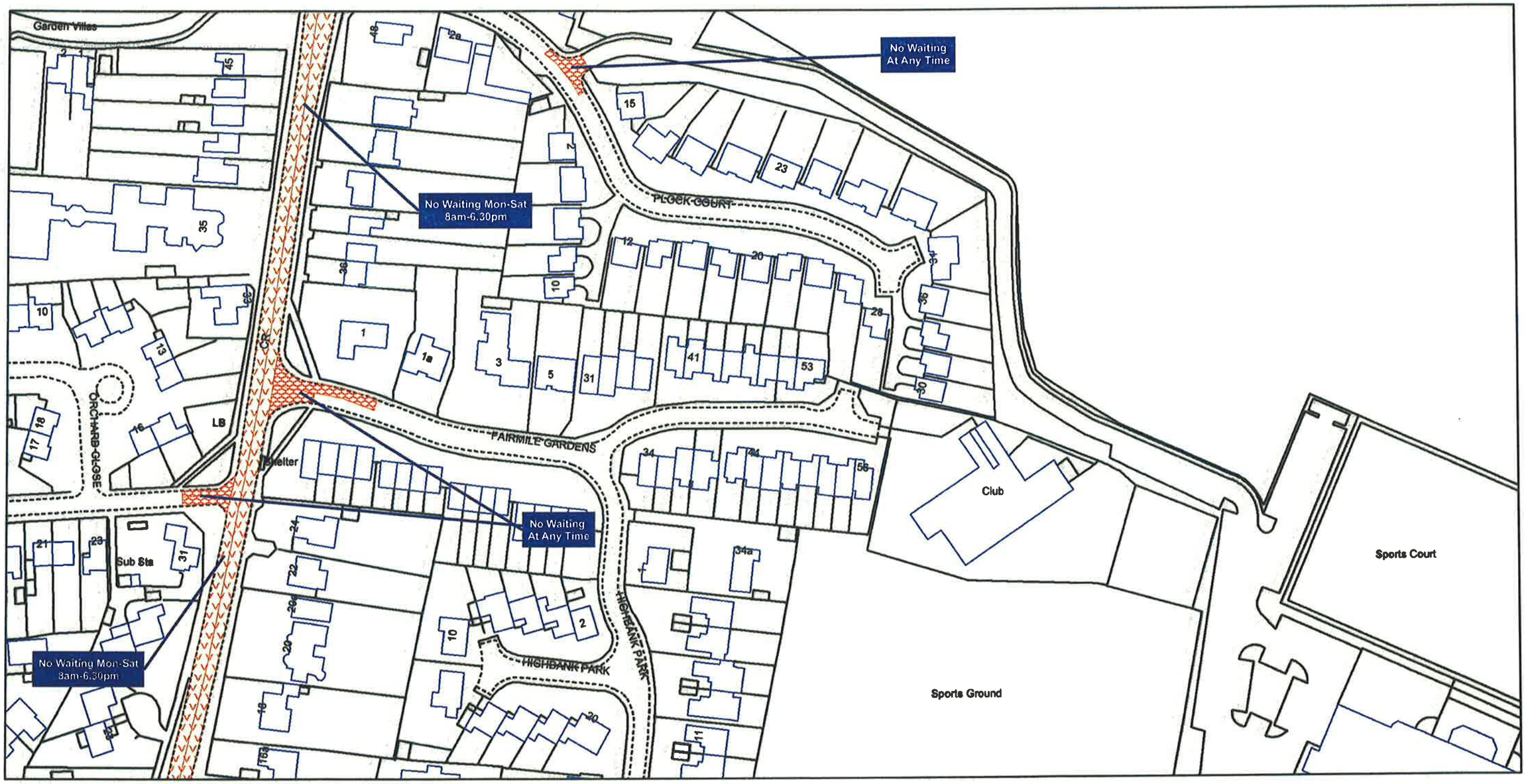

SCALE - 1:1250

N

Gloucestershire County Council (The City of Gloucester) (Prohibition and Restriction of Waiting and Loading and Parking Places) Amendment (Consolidation) Order 2008

Gloucestershire COUNTY COUNCIL

for Director of Law and Administration

9060

Gloucestershire County Council
Environment Directorate
Shire Hall
Bearland
Gloucester
GL1 2TH

Ref:- 47393

Produced from Ordnance Survey 1:1250 mapping with permission of the Controller of Her Majesty's Stationery Office © Crown Copyright and database right 2011. Ordnance Survey 100019134. Unauthorised reproduction infringes Crown Copyright and may lead to prosecution or civil proceedings.

AREA CODE: BL 106

BL 106

SHEET REVISION NUMBER - 3

SHEET ACTIVE FROM - 7th February 2013

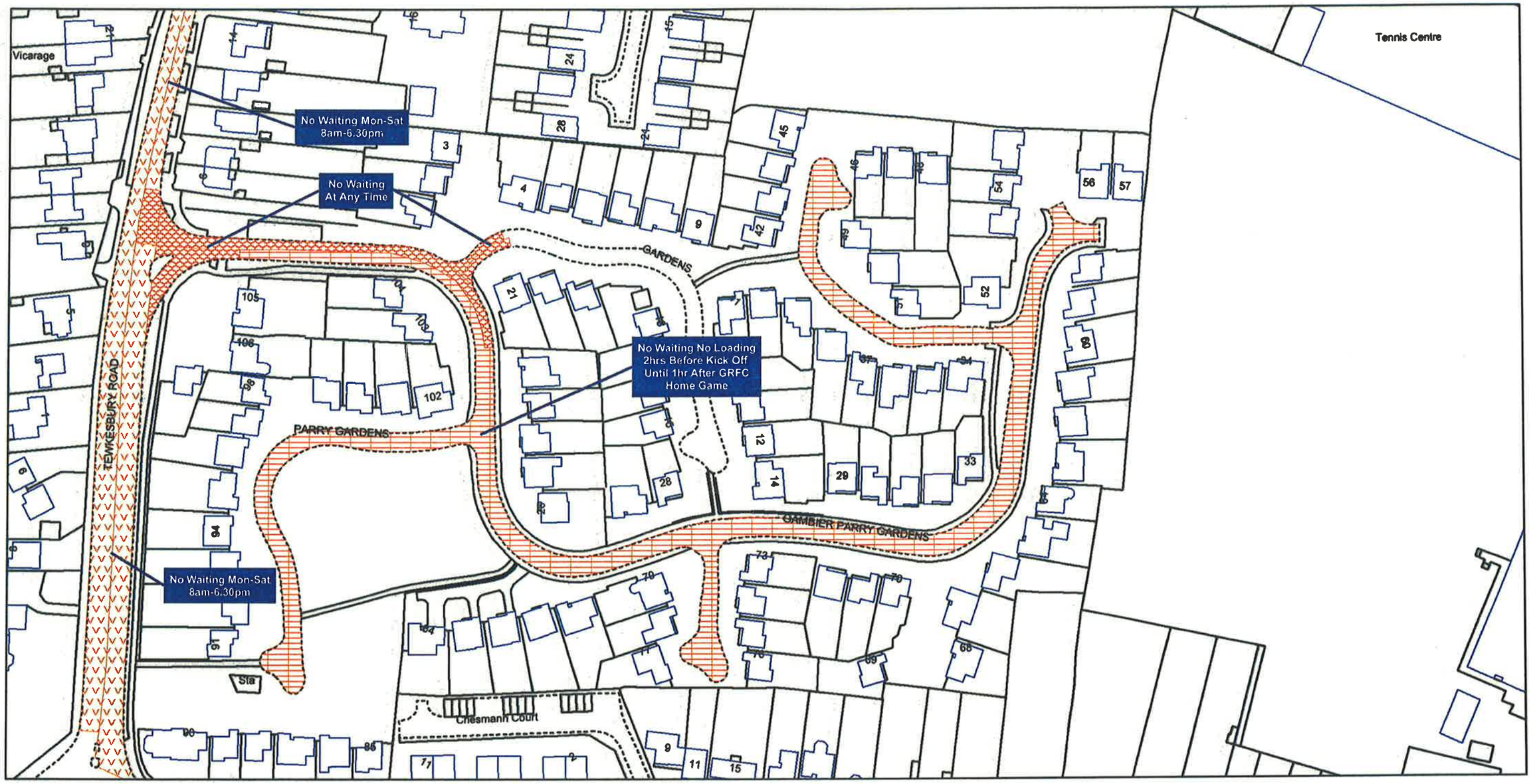

SCALE - 1:1250 N

Gloucestershire County Council (The City of Gloucester) (Prohibition and Restriction of Waiting and Loading and Parking Places) Amendment (Consolidation) Order 2008

Gloucestershire COUNTY COUNCIL

for Director of Law and Administration

9061

Gloucestershire County Council
Environment Directorate
Shire Hall
Bearland
Gloucester
GL1 2TH

Ref:-47393

Produced from Ordnance Survey 1:1250 mapping with permission of the Controller of Her Majesty's Stationery Office © Crown Copyright and database right 2011. Ordnance Survey 100019134. Unauthorised reproduction infringes Crown Copyright and may lead to prosecution or civil proceedings.

AREA CODE: BL 107

BL 107

SHEET REVISION NUMBER - 3

SHEET ACTIVE FROM - 7th February 2013

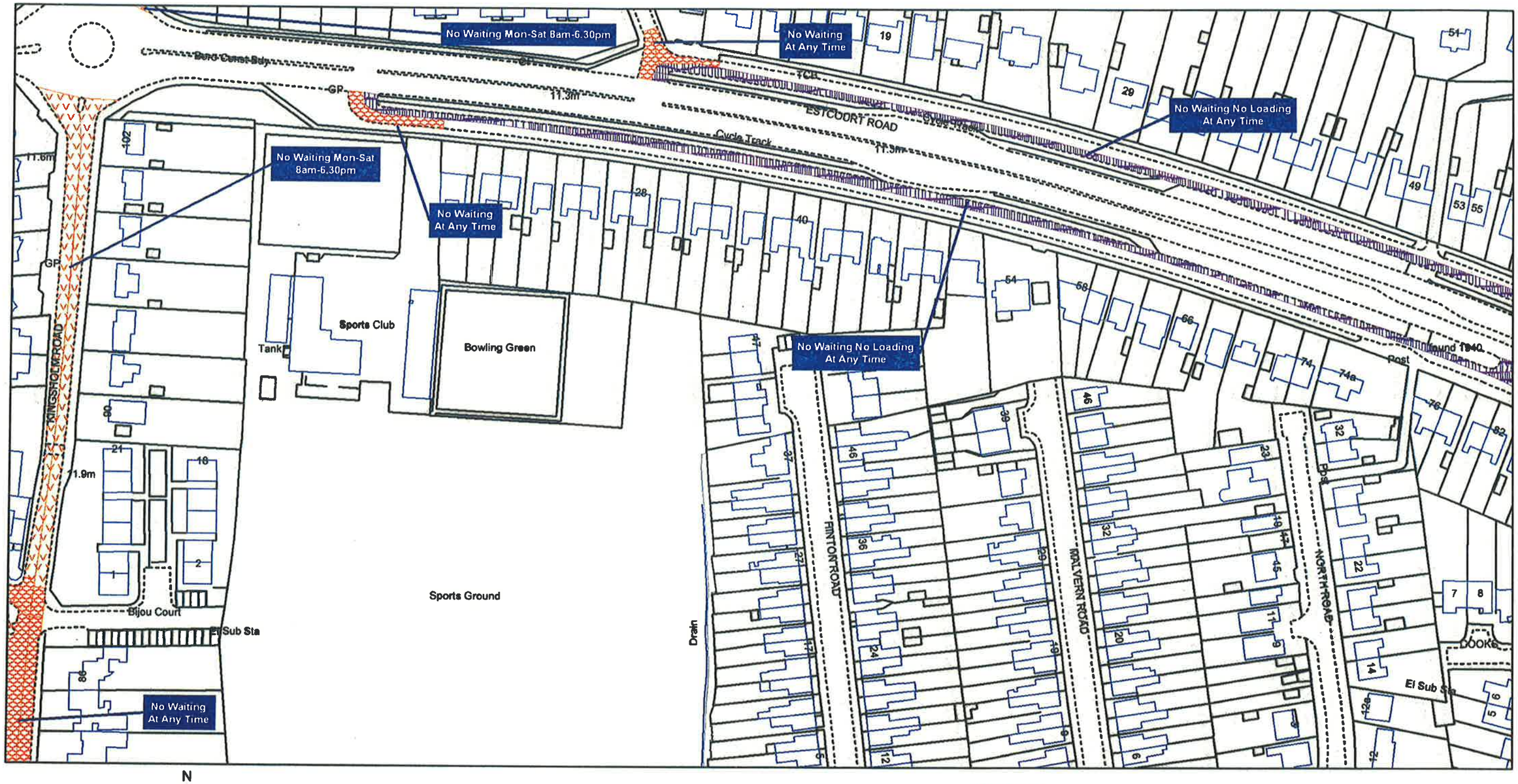

SCALE - 1:1250

N

Gloucestershire County Council (The City of Gloucester) (Prohibition and Restriction of Waiting and Loading and Parking Places) Amendment (Consolidation) Order 2008

Gloucestershire COUNTY COUNCIL

for Director of Law and Administration.

9062

Gloucestershire County Council Ref:- 47393
Shire Hall
Bearland
Gloucester
GL1 2TH

Produced from Ordnance Survey 1:1250 mapping with permission of the Controller of Her Majesty's Stationery Office "© Crown Copyright and database right 2011. Ordnance Survey 100019134. Unauthorised reproduction infringes Crown Copyright and may lead to prosecution or civil proceedings.

AREA CODE: BL 108

BL 108

SHEET REVISION NUMBER - 8

SHEET ACTIVE FROM - 13th March 2015

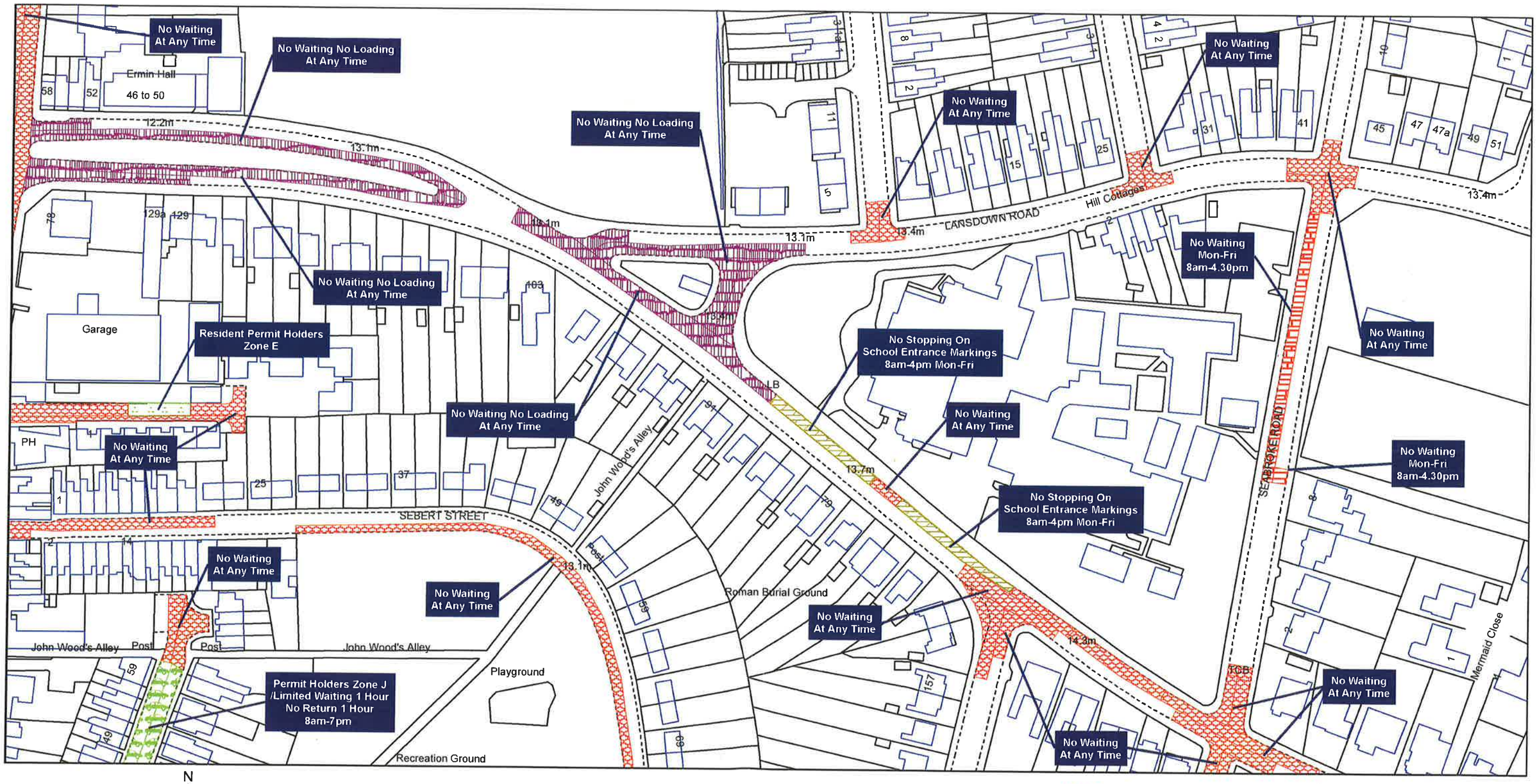

SCALE - 1:1250

Gloucestershire County Council (The City of Gloucester) (Prohibition and Restriction of Waiting and Loading and Parking Places) Amendment (Consolidation) Order 2008

Gloucestershire COUNTY COUNCIL

Head of Legal Services

3338

ref: 52521

Gloucestershire County Council
Shire Hall
Bearland
Gloucester
GL1 2TH

© Crown Copyright and database rights 2013, Ordnance Survey 100019134

You are not permitted to copy, sub-license, distribute or sell any of this data to third parties in any form

48929

AREA CODE: BL 109

BL 109

SHEET REVISION NUMBER - 4

SHEET ACTIVE FROM - 21st February 2012

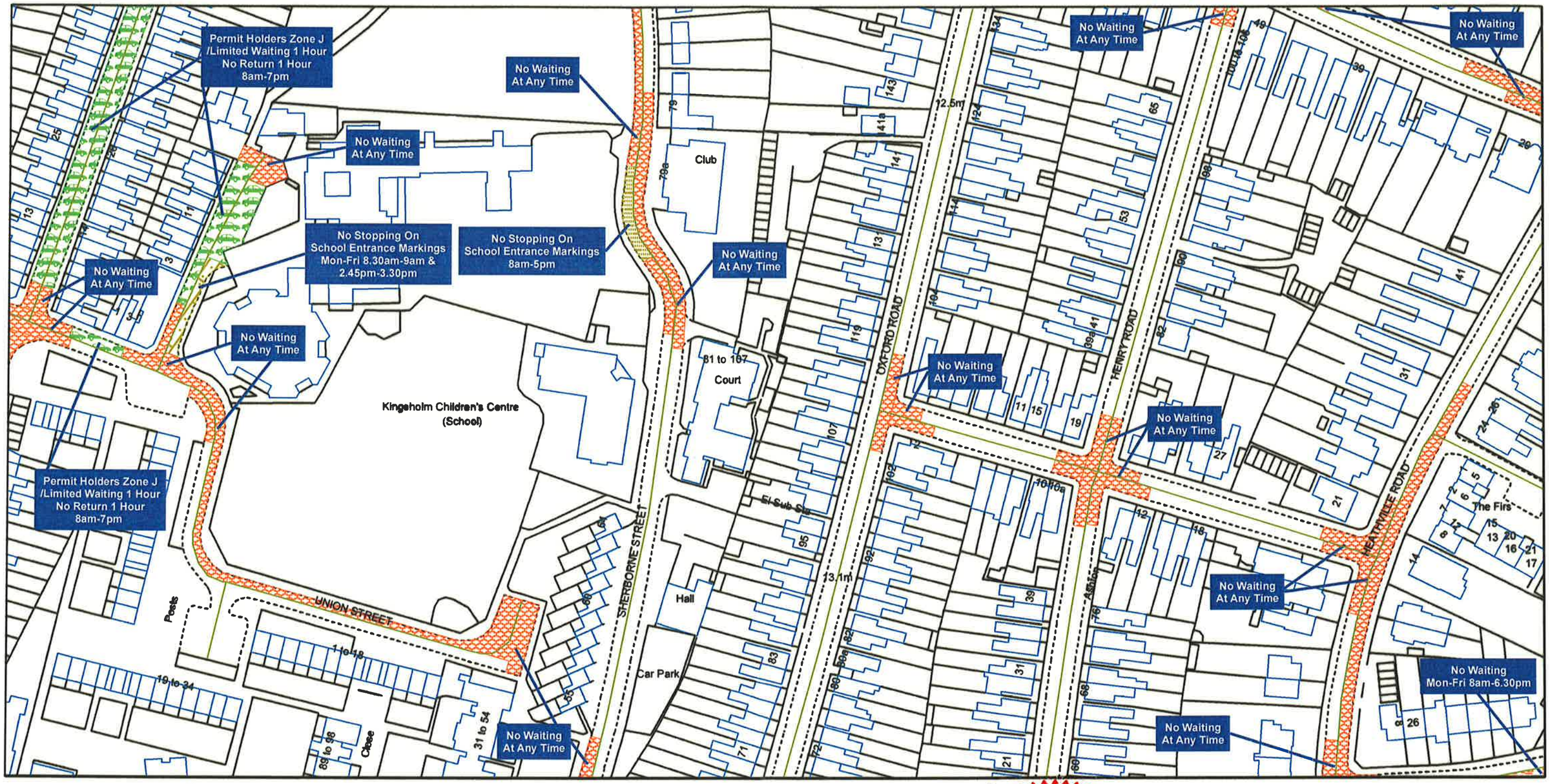

N

SCALE - 1:1250

Gloucestershire County Council (The City of Gloucester) (Prohibition and Restriction of Waiting and Loading and Parking Places) Amendment (Consolidation) Order 2008

Gloucestershire COUNTY COUNCIL

1922

C.A.L. Wray
for Director of
Law and Administration

Gloucestershire County Council
Environment Directorate
Shire Hall
Bearland
Gloucester
GL1 2TH

Produced from Ordnance Survey 1:1250 mapping with permission of the Controller of Her Majesty's Stationery Office "© Crown Copyright and database right 2011. Ordnance Survey 100019134. Unauthorised reproduction infringes Crown Copyright and may lead to prosecution or civil proceedings.

AREA CODE: BL 110

BL 110

SHEET REVISION NUMBER - 6

SHEET ACTIVE FROM - 15th February 2017

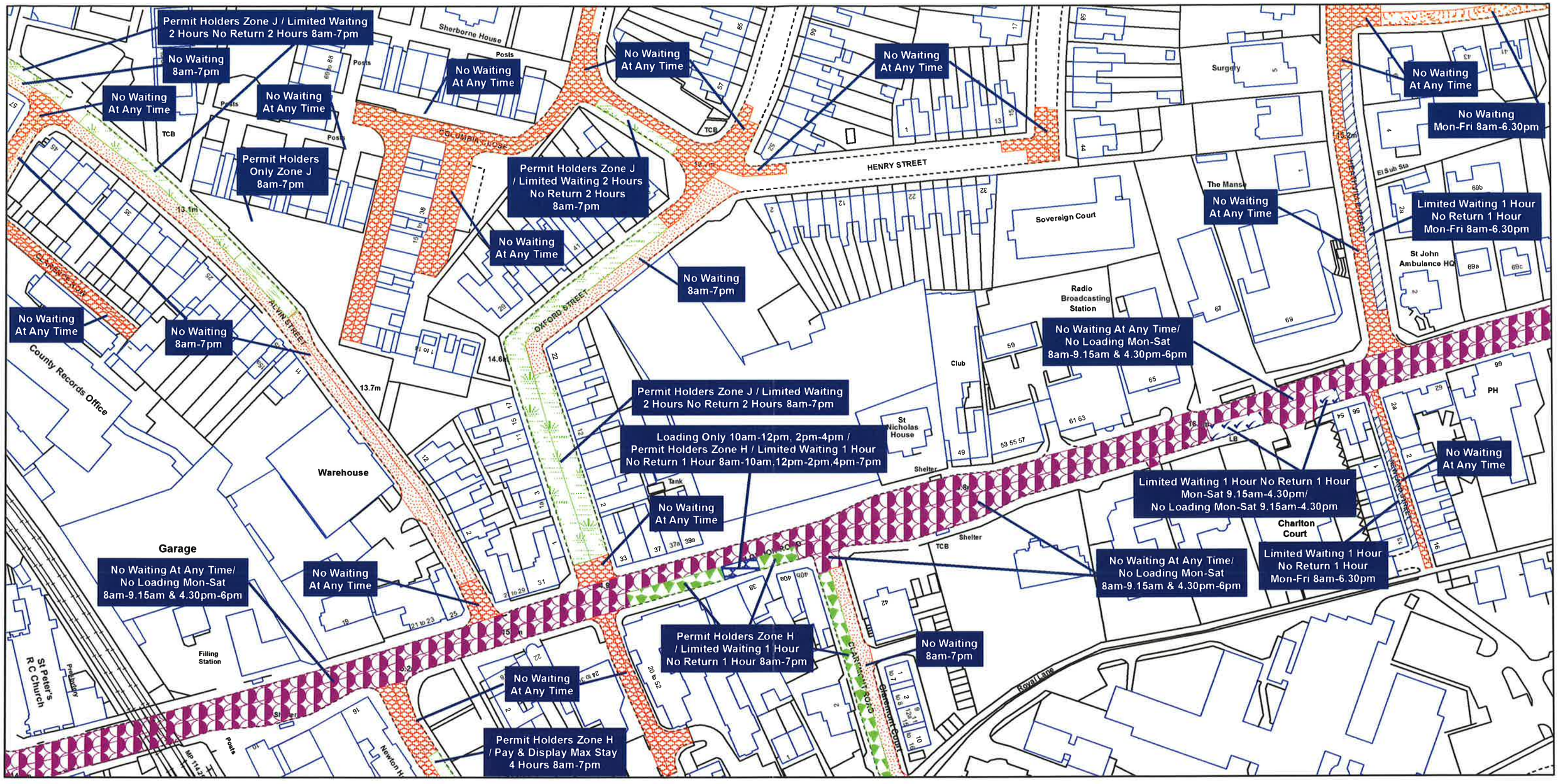

N

SCALE - 1:1250

Gloucestershire County Council (The City of Gloucester) (Prohibition and Restriction of Waiting and Loading and Parking Places) Amendment (Consolidation) Order 2008

Gloucestershire COUNTY COUNCIL

for Head of Legal Services

6570

Ref:- 54775

Gloucestershire County Council
Shire Hall
Bearland
Gloucester
GL1 2TH

© Crown Copyright and database rights 2013, Ordnance Survey 100019134

You are not permitted to copy, sub-license, distribute or sell any of this data to third parties in any form

AREA CODE: BL 111

BL 111

SHEET REVISION NUMBER - 3

SHEET ACTIVE FROM - 30th March 2012

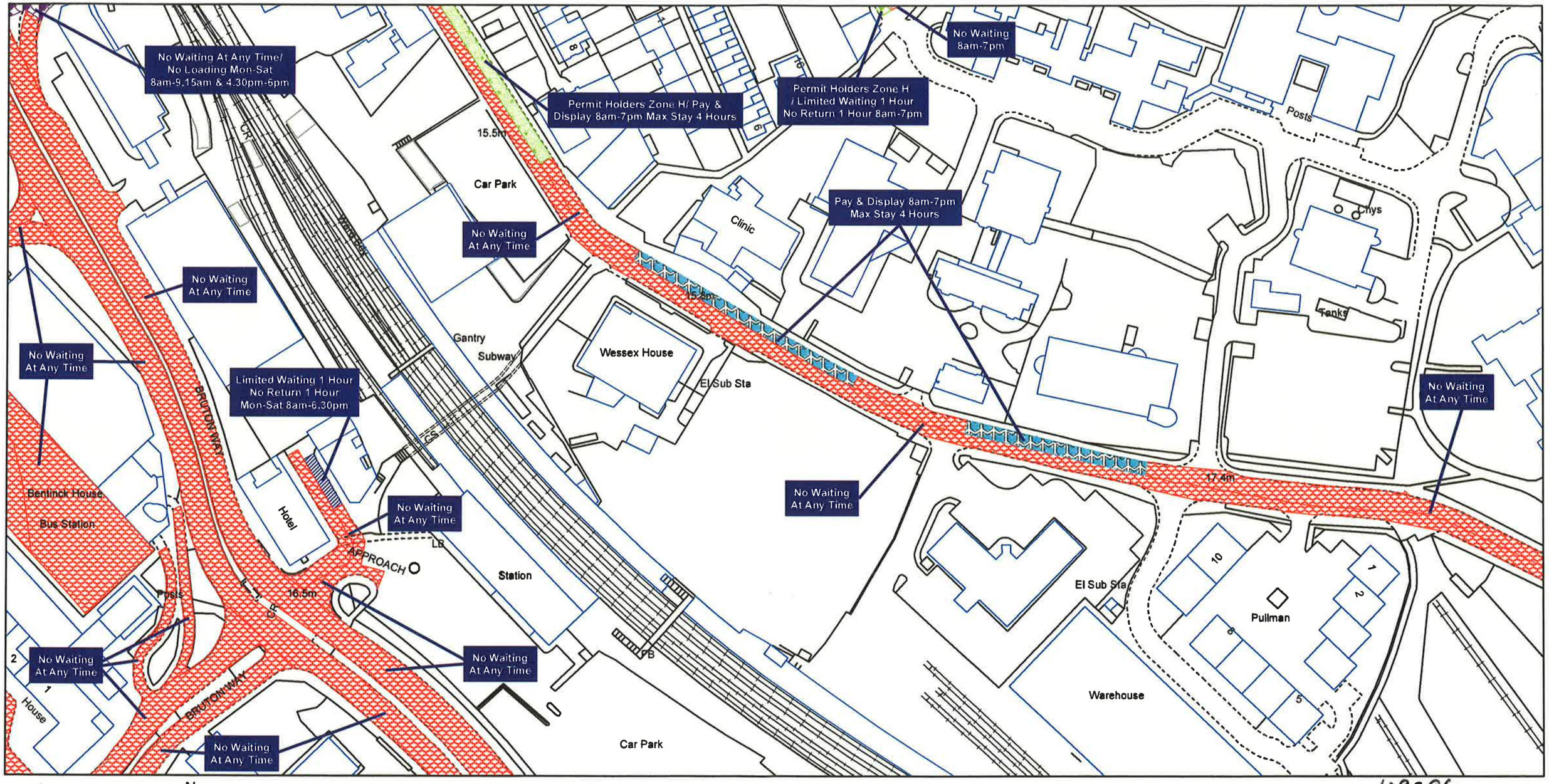

SCALE - 1:1250

Gloucestershire County Council (The City of Gloucester) (Prohibition and Restriction of Waiting and Loading and Parking Places) Amendment (Consolidation) Order 2008

Gloucestershire COUNTY COUNCIL

for Director of Law and Administration

8039

49296

Gloucestershire County Council
Shire Hall
Bearland
Gloucester
GL1 2TH

Produced from Ordnance Survey 1:1250 mapping with permission of the Controller of Her Majesty's Stationery Office "© Crown Copyright and database right 2011. Ordnance Survey 100019134. Unauthorised reproduction infringes Crown Copyright and may lead to prosecution or civil proceedings.

AREA CODE: BL 112

BL 112

SHEET REVISION NUMBER - 6

SHEET ACTIVE FROM - 8th December 2016

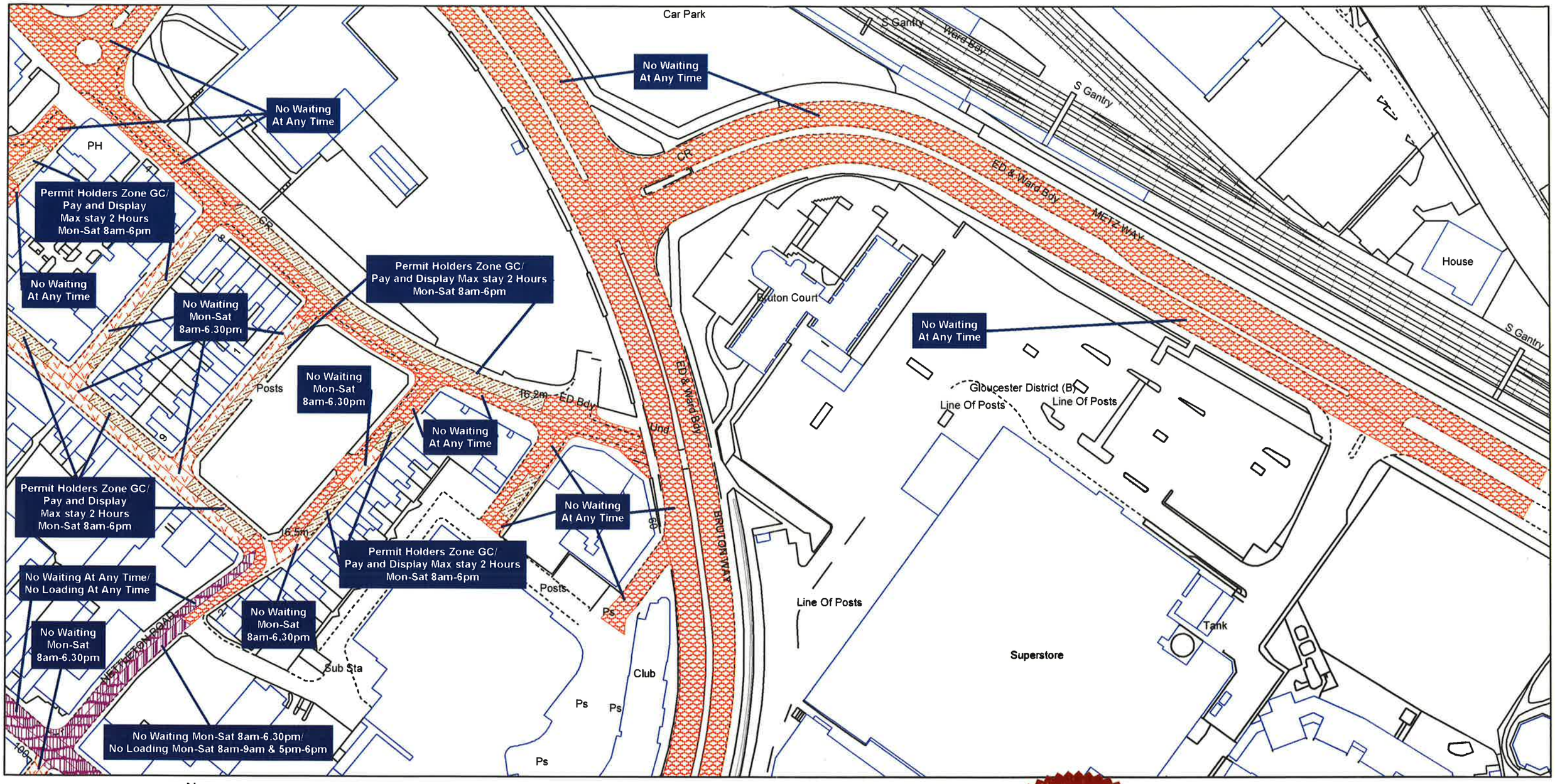

SCALE - 1:1250

N

Gloucestershire County Council (The City of Gloucester) (Prohibition and Restriction of Waiting and Loading and Parking Places) Amendment (Consolidation) Order 2008

K. Forrest [K. FORREST]

Gloucestershire COUNTY COUNCIL

for Head of Legal Services

Ref:- 6 2071

63 65

Gloucestershire County Council
Shire Hall
Bearland
Gloucester
GL1 2TH

© Crown Copyright and database rights 2013, Ordnance Survey 100019134

You are not permitted to copy, sub-license, distribute or sell any of this data to third parties in any form

AREA CODE: BL 113

BL 113

SHEET REVISION NUMBER - 10

SHEET ACTIVE FROM - 13th March 2015

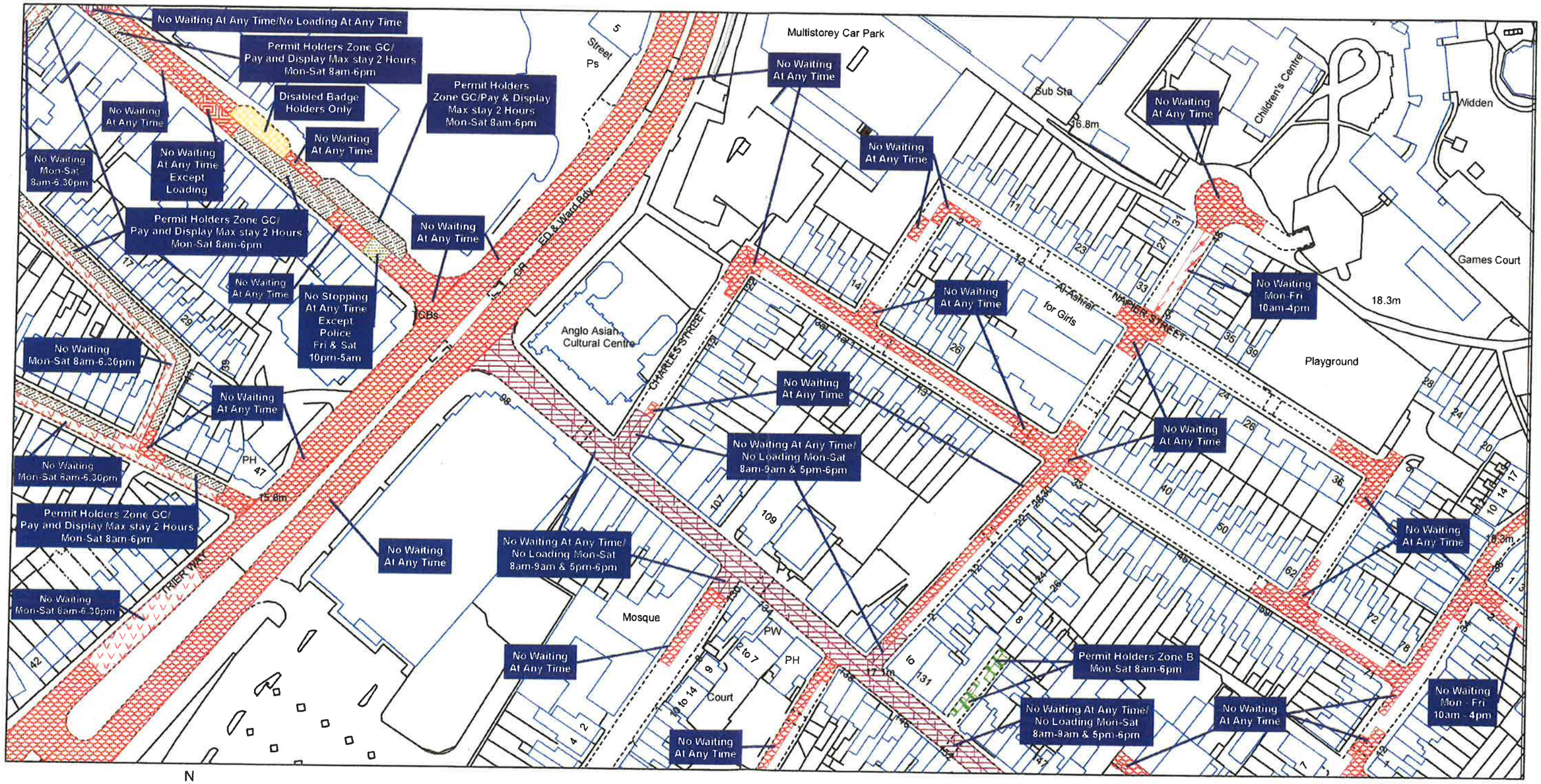

N

SCALE - 1:1250

Ref:- S2521

Gloucestershire County Council (The City of Gloucester) (Prohibition and Restriction of Waiting and Loading and Parking Places) Amendment (Consolidation) Order 2008

Gloucestershire COUNTY COUNCIL

Head of Legal Services

3337

Gloucestershire County Council
Shire Hall
Bearland
Gloucester
GL1 2TH

© Crown Copyright and database rights 2013, Ordnance Survey 100019134

You are not permitted to copy, sub-license, distribute or sell any of this data to third parties in any form

AREA CODE: BL 114

BL 114

SHEET REVISION NUMBER - 8

SHEET ACTIVE FROM - 13th March 2015

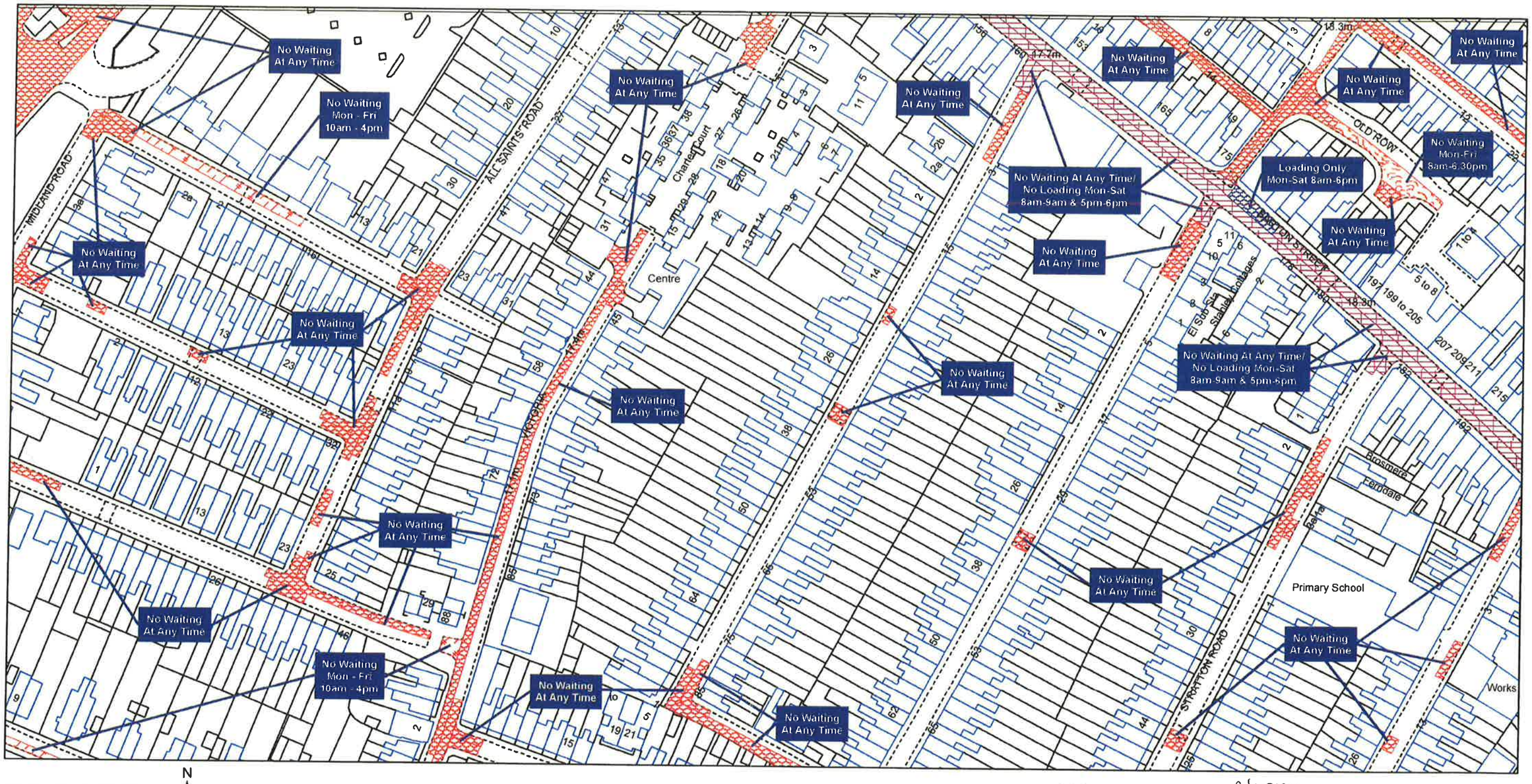

SCALE - 1:1250

N

Gloucestershire County Council (The City of Gloucester) (Prohibition and Restriction of Waiting and Loading and Parking Places) Amendment (Consolidation) Order 2008

Ref:- S2521

Gloucestershire County Council
Shire Hall
Bearland
Gloucester
GL1 2TH

Head of Legal Services

3344

© Crown Copyright and database rights 2013, Ordnance Survey 100019134

You are not permitted to copy, sub-license, distribute or sell any of this data to third parties in any form

AREA CODE: BL 115

BL 115

SHEET REVISION NUMBER - 8

SHEET ACTIVE FROM - 13th March 2015

SCALE - 1:1250

N

Gloucestershire County Council (The City of Gloucester) (Prohibition and Restriction of Waiting and Loading and Parking Places) Amendment (Consolidation) Order 2008

Gloucestershire COUNTY COUNCIL

Head of Legal Services

3345

Ref:- S2521

Gloucestershire County Council
Shire Hall
Bearland
Gloucester
GL1 2TH

© Crown Copyright and database rights 2013, Ordnance Survey 100019134

You are not permitted to copy, sub-license, distribute or sell any of this data to third parties in any form

IB/54317

AREA CODE: BL 116

BL 116

SHEET REVISION NUMBER - 5

SHEET ACTIVE FROM - 25/8/2015

SCALE - 1:1250

N

Gloucestershire County Council (The City of Gloucester) (Prohibition and Restriction of Waiting and Loading and Parking Places) Amendment (Consolidation) Order 2008

Gloucestershire COUNTY COUNCIL

FOR HEAD OF LEGAL SERVICES

4646

Gloucestershire County Council
Shire Hall
Bearland
Gloucester
GL1 2TH

© Crown Copyright and database rights 2013, Ordnance Survey 100019134

You are not permitted to copy, sub-license, distribute or sell any of this data to third parties in any form

AREA CODE: BL 117

BL 117

SHEET REVISION NUMBER - 4

SHEET ACTIVE FROM - 13th March 2015

N

SCALE - 1:1250

Gloucestershire County Council (The City of Gloucester) (Prohibition and Restriction of Waiting and Loading and Parking Places) Amendment (Consolidation) Order 2008

Gloucestershire COUNTY COUNCIL

Head of Legal Services

3335

Ref:- S2S21

Gloucestershire County Council
Shire Hall
Bearland
Gloucester
GL1 2TH

© Crown Copyright and database rights 2013, Ordnance Survey 100019134

You are not permitted to copy, sub-license, distribute or sell any of this data to third parties in any form

AREA CODE: BL 118

BL 118

SHEET REVISION NUMBER - 3

SHEET ACTIVE FROM - 13th March 2015

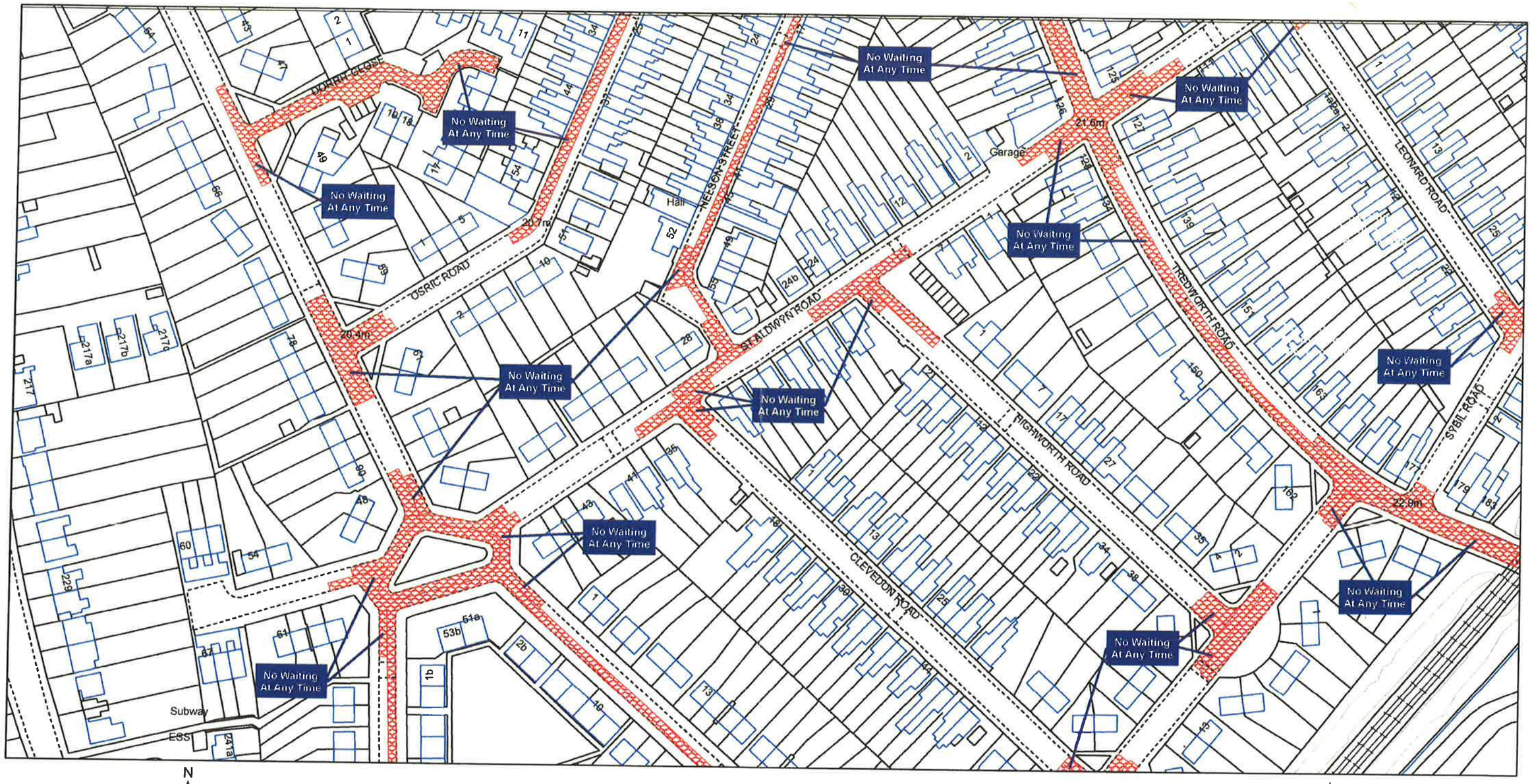

SCALE - 1:1250

N

Gloucestershire County Council (The City of Gloucester) (Prohibition and Restriction of Waiting and Loading and Parking Places) Amendment (Consolidation) Order 2008

Gloucestershire COUNTY COUNCIL

Head of Legal Services

3334

Ref:- S2521

Gloucestershire County Council
Shire Hall
Bearland
Gloucester
GL1 2TH

© Crown Copyright and database rights 2013, Ordnance Survey 100019134

You are not permitted to copy, sub-license, distribute or sell any of this data to third parties in any form

AREA CODE:BL 119

BL 119

SHEET REVISION NUMBER - 1

SHEET ACTIVE FROM - 5th November 2007

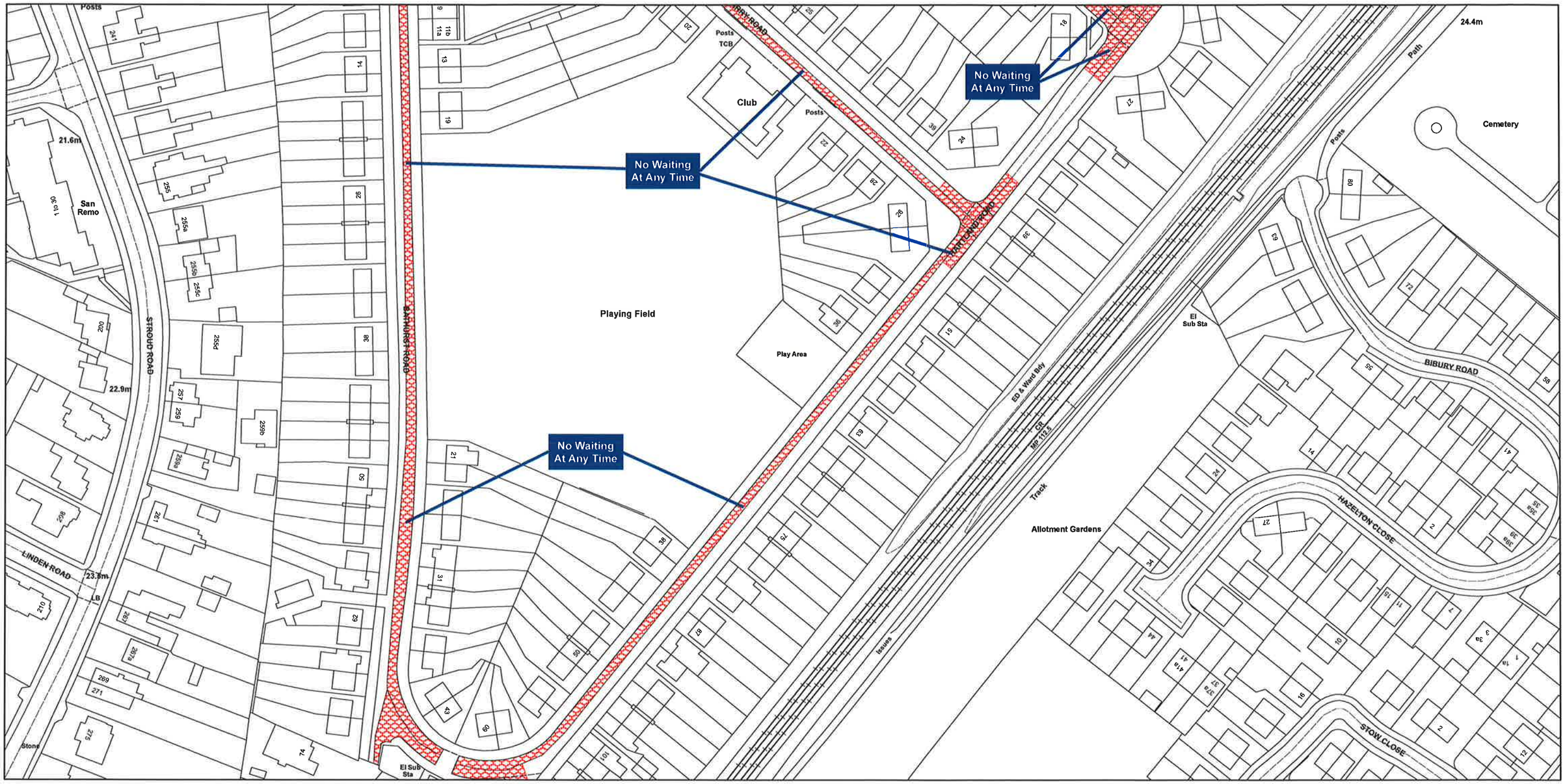

SCALE - 1:1250

N

Gloucestershire County Council (The City of Gloucester) (Prohibition and Restriction of Waiting and Loading and Parking Places) (Consolidation) Order 2007

Gloucestershire COUNTY COUNCIL

G.M Parkinson
for Director of
Law and Administration

Gloucestershire County Council
Environment Directorate
Shire Hall
Bearland
Gloucester
GL1 2TH

Produced from Ordnance Survey 1:1250 mapping with permission of the Controller of Her Majesty's Stationery Office © Crown Copyright. Licence No. 100019134 2007. Unauthorised reproduction infringes Crown Copyright and may lead to prosecution or civil proceedings.

AREA CODE:BL 120

BL 120

SHEET REVISION NUMBER - 1

SHEET ACTIVE FROM - 5th November 2007

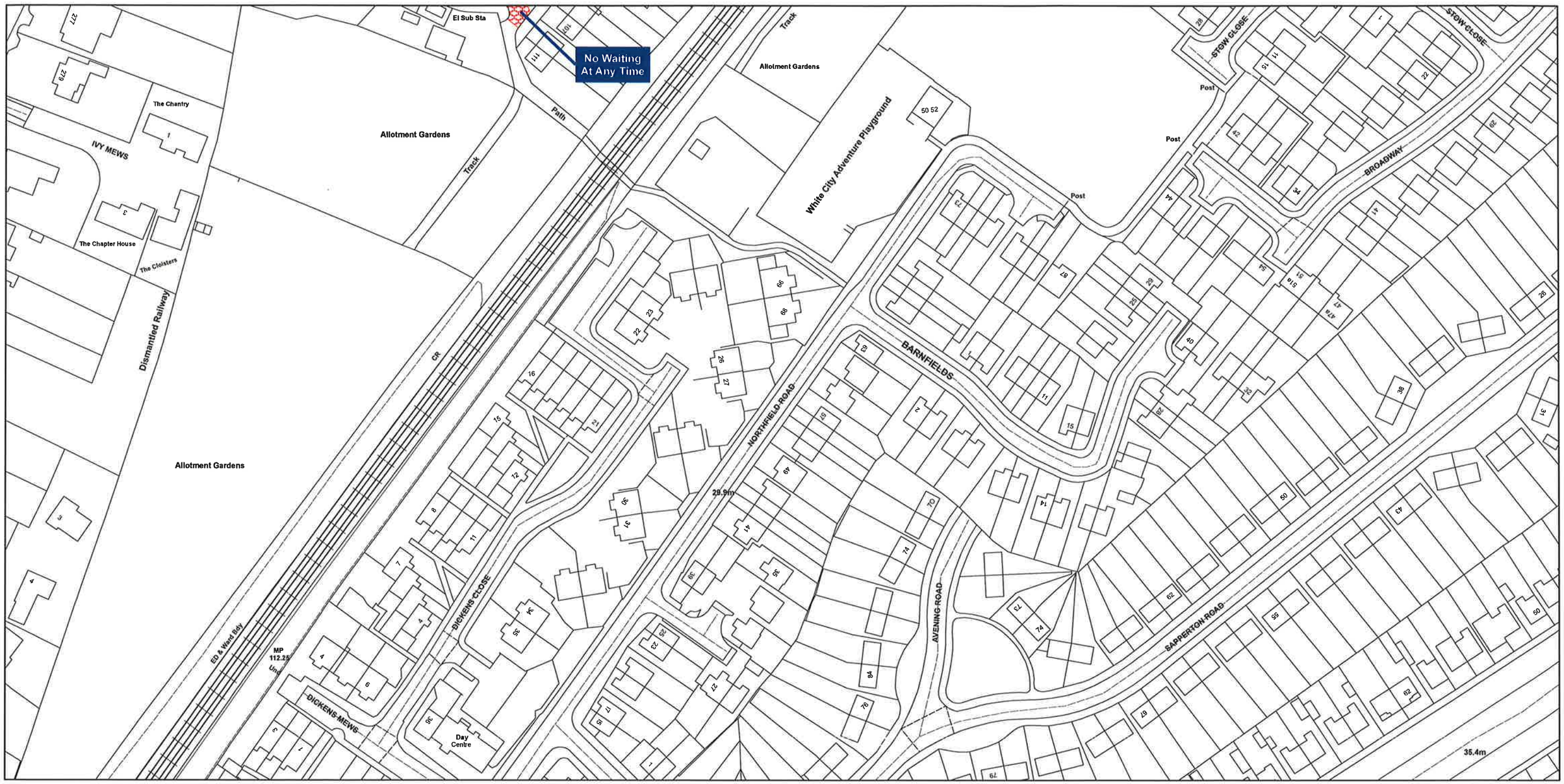

N

SCALE - 1:1250

Gloucestershire County Council (The City of Gloucester) (Prohibition and Restriction of Waiting and Loading and Parking Places) (Consolidation) Order 2007

Gloucestershire COUNTY COUNCIL

G.M Parkinson

FCV Director of Law and Administration

Gloucestershire County Council
Environment Directorate
Shire Hall
Bearland
Gloucester
GL1 2TH

Produced from Ordnance Survey 1:1250 mapping with permission of the Controller of Her Majesty's Stationery Office © Crown Copyright. Licence No. 100019134 2007. Unauthorised reproduction infringes Crown Copyright and may lead to prosecution or civil proceedings.

AREA CODE: BM 104

BM 104

SHEET REVISION NUMBER - 2

SHEET ACTIVE FROM 28th April 2009

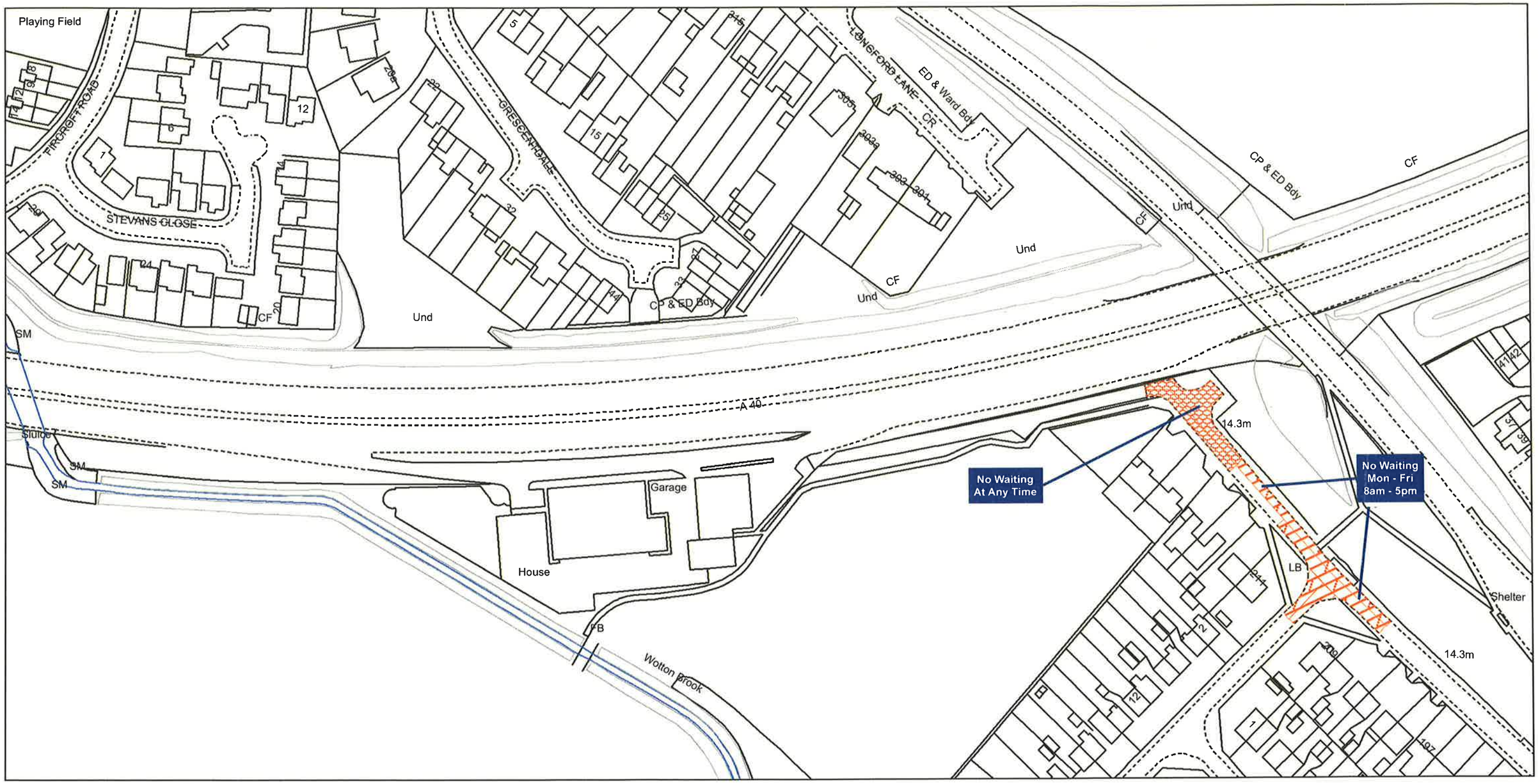

SCALE - 1:1250

N

Gloucestershire County Council (The City of Gloucester) (Prohibition and Restriction of Waiting and Loading and Parking Places) (Consolidation) Order 2008

Gloucestershire COUNTY COUNCIL

for Director of Law and Administration G.M. Parkinson

Gloucestershire County Council
Environment Directorate
Shire Hall
Bearland
Gloucester
GL1 2TH

FILE 43489

Produced from Ordnance Survey 1:1250 mapping with permission of the Controller of Her Majesty's Stationery Office © Crown Copyright. Licence No. 100019134 2007. Unauthorised reproduction infringes Crown Copyright and may lead to prosecution or civil proceedings.

3567

AREA CODE: BM 107

BM 107

SHEET REVISION NUMBER - 2

SHEET ACTIVE FROM - 7th February 2013

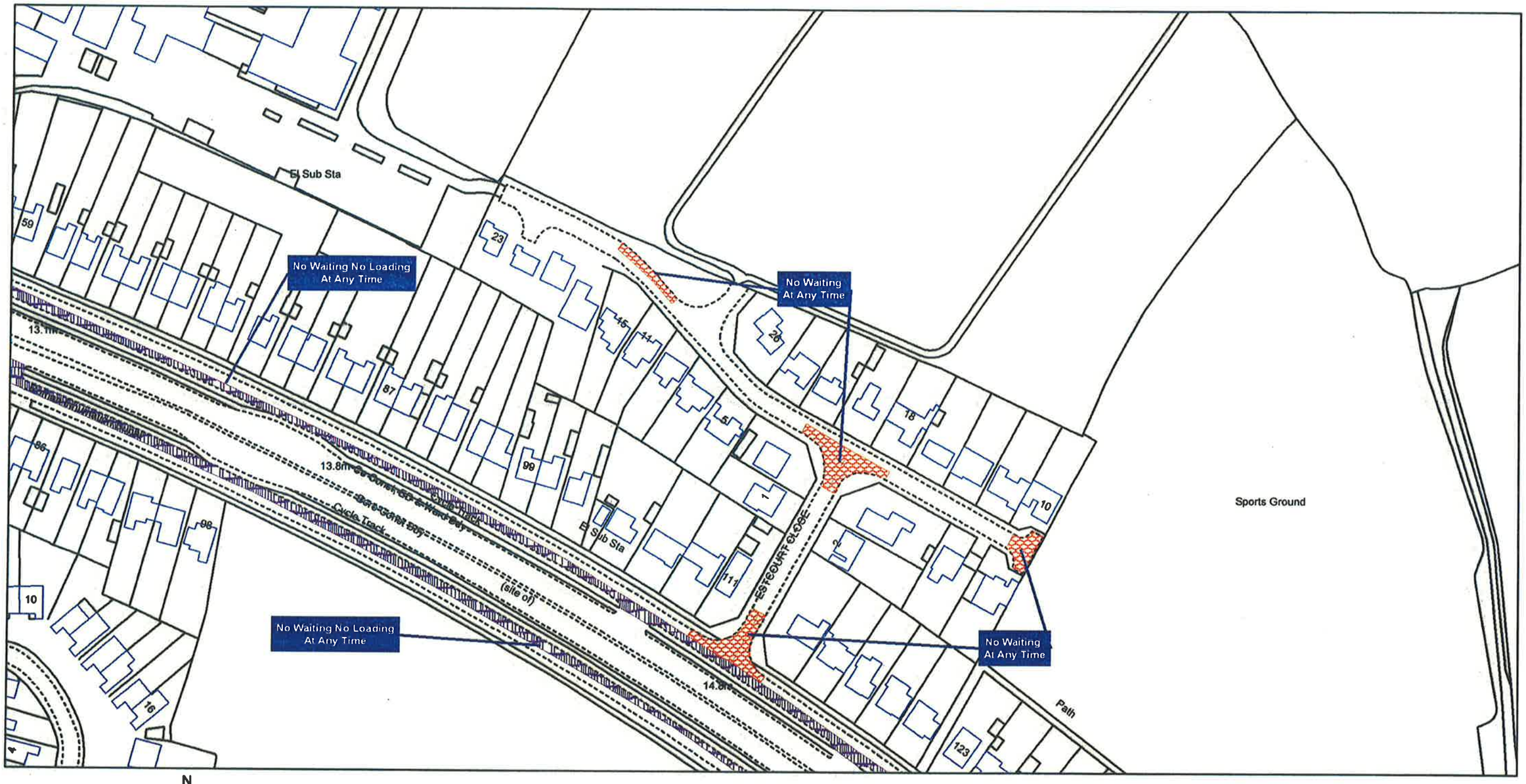

SCALE - 1:1250

N

Ref:- 47393

Gloucestershire County Council (The City of Gloucester) (Prohibition and Restriction of Waiting and Loading and Parking Places) Amendment (Consolidation) Order 2008

Gloucestershire
COUNTY COUNCIL

Director of
Law and Administration

9064

Gloucestershire County Council
Shire Hall
Bearland
Gloucester
GL1 2TH

Produced from Ordnance Survey 1:1250 mapping with permission of the Controller of Her Majesty's Stationery Office © Crown Copyright and database right 2011. Ordnance Survey 100019134. Unauthorised reproduction infringes Crown Copyright and may lead to prosecution or civil proceedings.

AREA CODE: BM 108

BM 108

SHEET REVISION NUMBER - 3

SHEET ACTIVE FROM - 7th February 2013

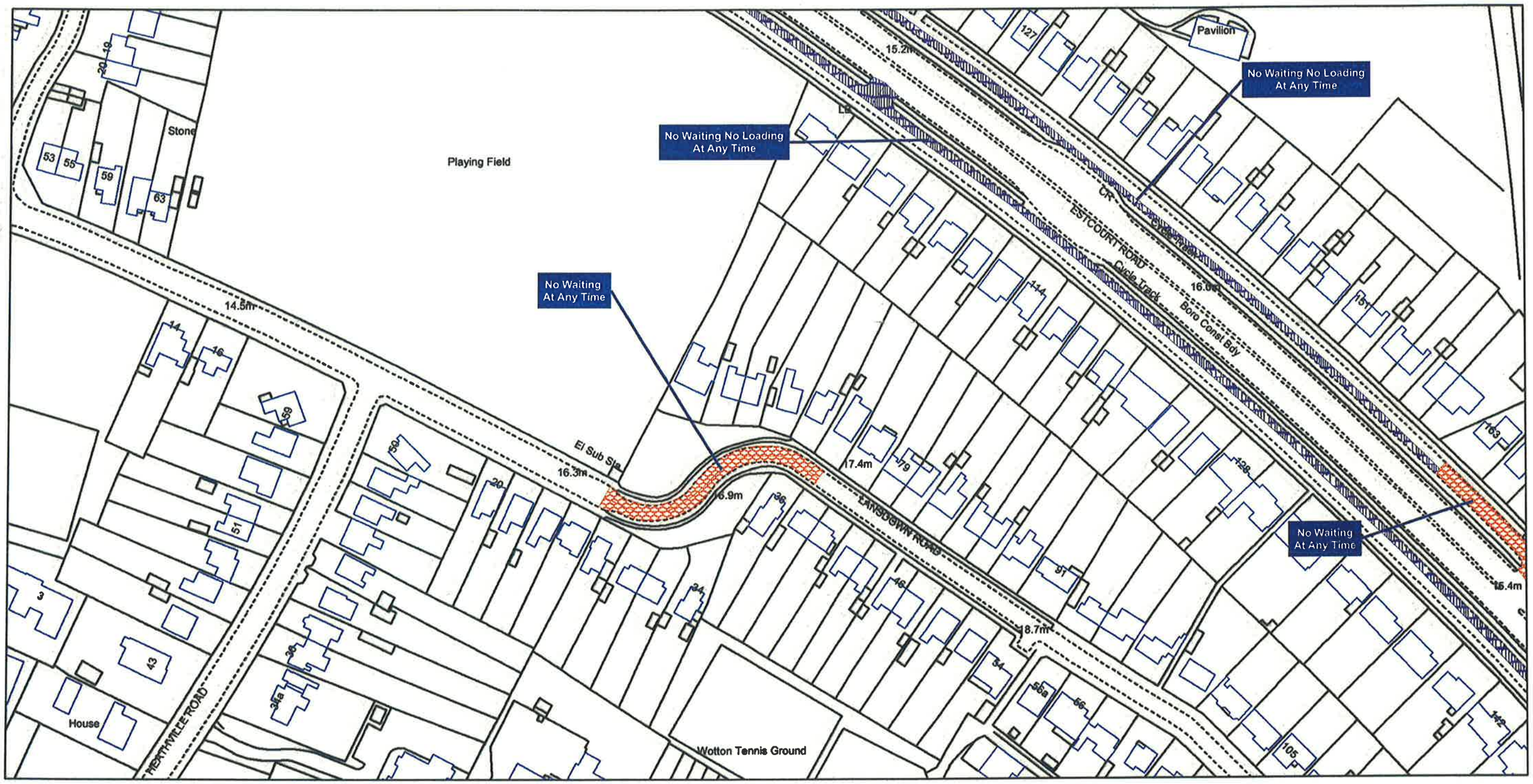

SCALE - 1:1250 N

Gloucestershire County Council (The City of Gloucester) (Prohibition and Restriction of Waiting and Loading and Parking Places) Amendment (Consolidation) Order 2008

Gloucestershire COUNTY COUNCIL

Director of Law and Administration

9065

Ref:-47393

Gloucestershire County Council
Environment Directorate
Shire Hall
Bearland
Gloucester
GL1 2TH

Produced from Ordnance Survey 1:1250 mapping with permission of the Controller of Her Majesty's Stationery Office © Crown Copyright and database right 2011. Ordnance Survey 100019134. Unauthorised reproduction infringes Crown Copyright and may lead to prosecution or civil proceedings.

AREA CODE: BM 109

BM 109

file 50358

SHEET REVISION NUMBER - 2

SHEET ACTIVE FROM - 21st February 2013

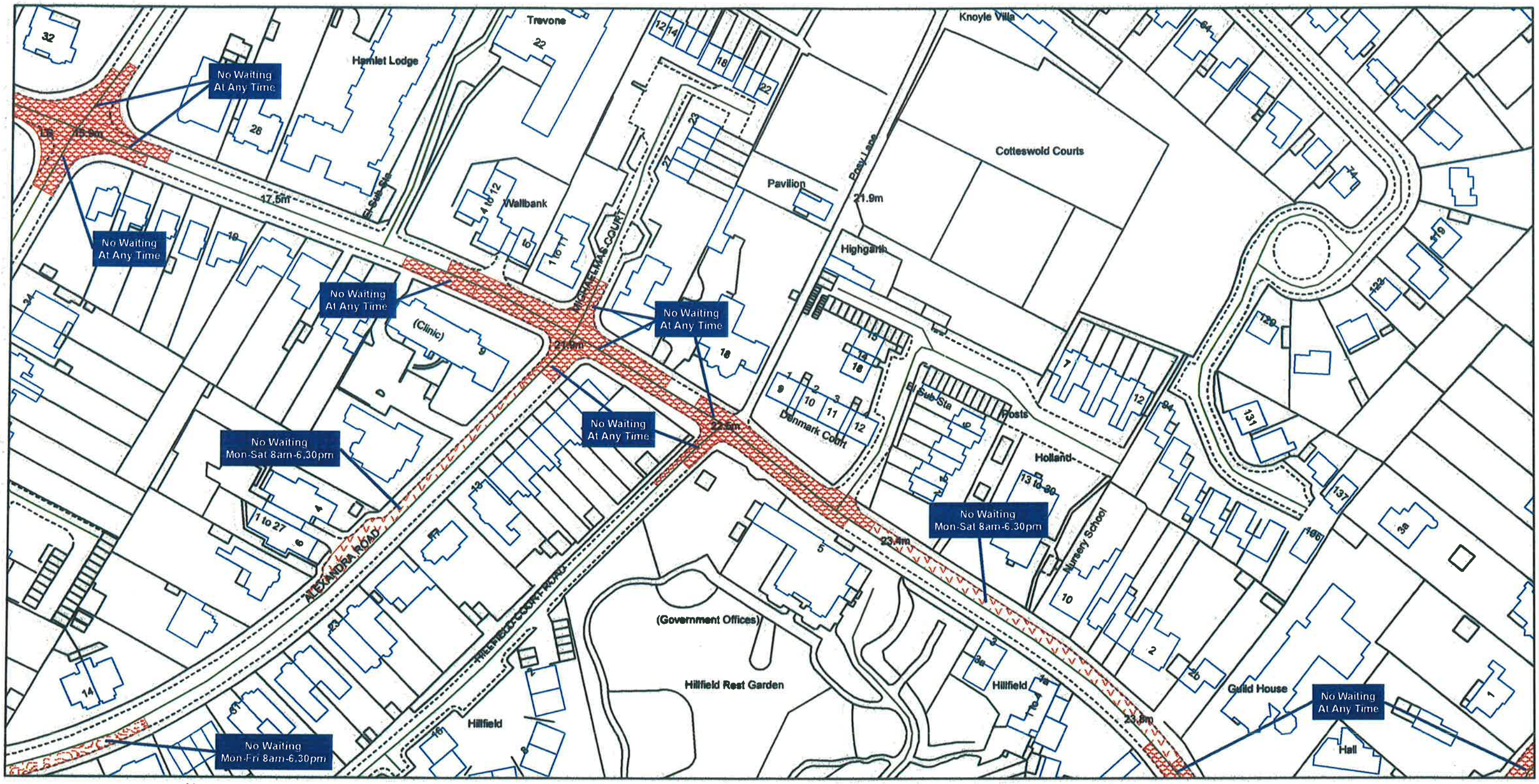

N

SCALE - 1:1250

Gloucestershire County Council (The City of Gloucester) (Prohibition and Restriction of Waiting and Loading and Parking Places) Amendment (Consolidation) Order 2008

Gloucestershire COUNTY COUNCIL

G.M. Parkinson
for Director of
Law and Administration

9093

Gloucestershire County Council
Shire Hall
Bearland
Gloucester
GL1 2TH

Produced from Ordnance Survey 1:1250 mapping with permission of the Controller of Her Majesty's Stationery Office © Crown Copyright and database right 2011. Ordnance Survey 100019134. Unauthorised reproduction infringes Crown Copyright and may lead to prosecution or civil proceedings.

AREA CODE: BM 110

BM 110

SHEET REVISION NUMBER - 2

SHEET ACTIVE FROM - 28th April 2009

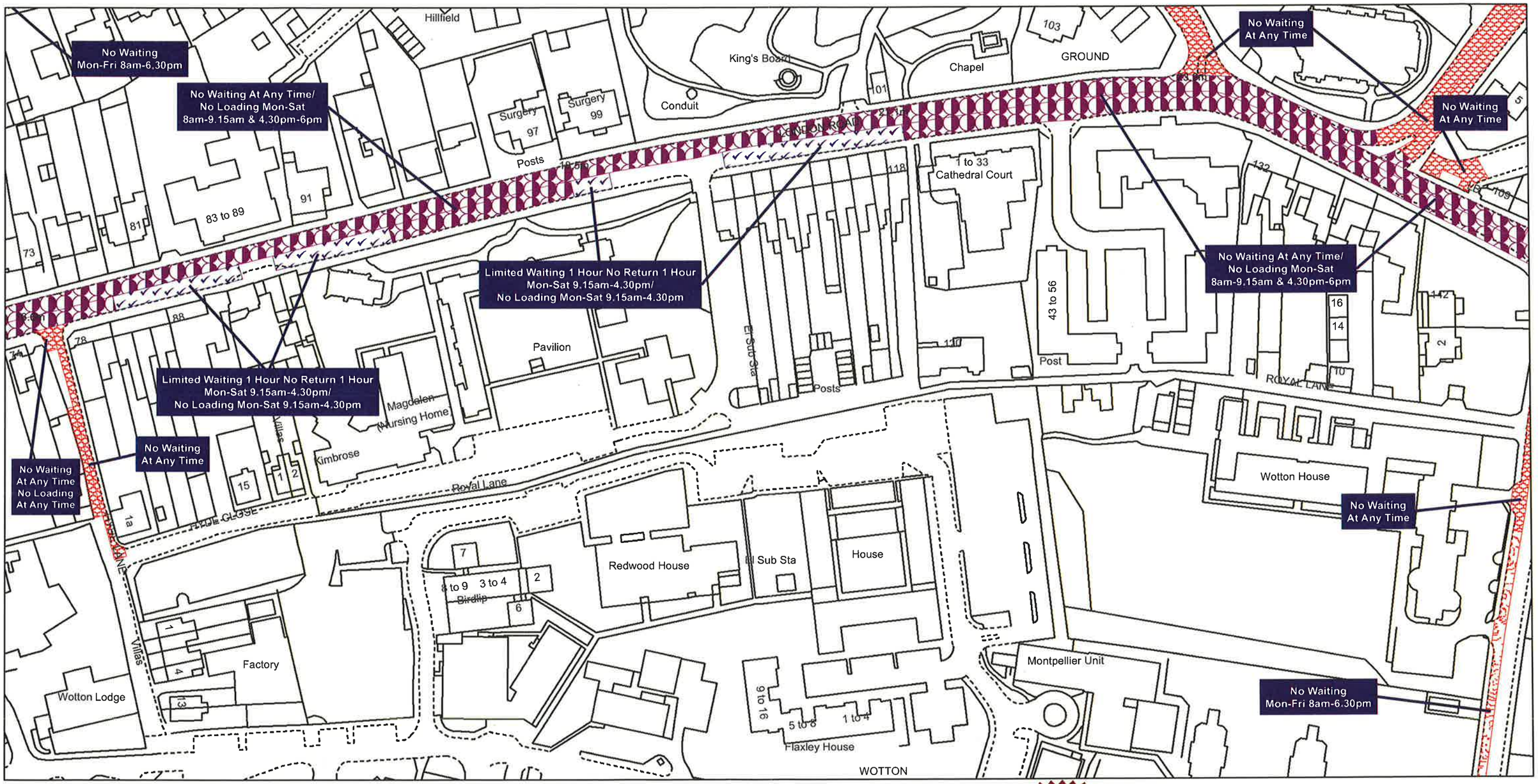

SCALE - 1:1250

N

Gloucestershire County Council (The City of Gloucester) (Prohibition and Restriction of Waiting and Loading and Parking Places) (Consolidation) Order 2008

Gloucestershire COUNTY COUNCIL

Director of Law and Administration

3603

Gloucestershire County Council
Environment Directorate
Shire Hall
Bearland
Gloucester
GL1 2TH

FILE 43489

Produced from Ordnance Survey 1:1250 mapping with permission of the Controller of Her Majesty's Stationery Office © Crown Copyright. Licence No. 100019134 2007. Unauthorised reproduction infringes Crown Copyright and may lead to prosecution or civil proceedings.

48929

AREA CODE: BM 111

BM 111

SHEET REVISION NUMBER - 4

SHEET ACTIVE FROM - 21st February 2012

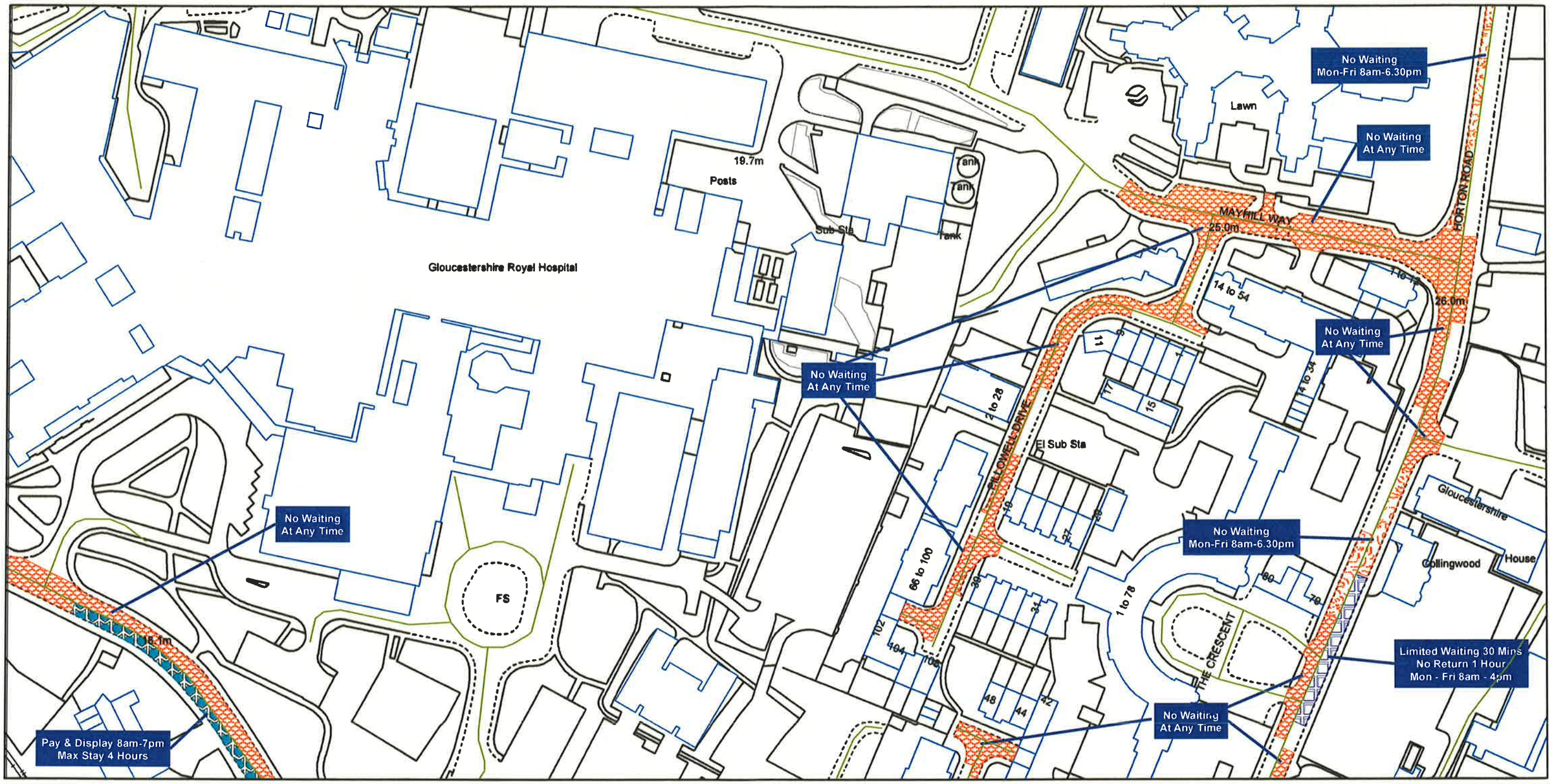

N

SCALE - 1:1250

Gloucestershire County Council (The City of Gloucester) (Prohibition and Restriction of Waiting and Loading and Parking Places) Amendment (Consolidation) Order 2008

Gloucestershire COUNTY COUNCIL

C.A.L Wray
for Director of
Law and Administration

7937

Gloucestershire County Council
Environment Directorate
Shire Hall
Bearland
Gloucester
GL1 2TH

Produced from Ordnance Survey 1:1250 mapping with permission of the Controller of Her Majesty's Stationery Office "© Crown Copyright and database right 2011. Ordnance Survey 100019134. Unauthorised reproduction infringes Crown Copyright and may lead to prosecution or civil proceedings.

file: 47261

AREA CODE: BM 112

BM 112

SHEET REVISION NUMBER - 3

SHEET ACTIVE FROM - 18th July 2011

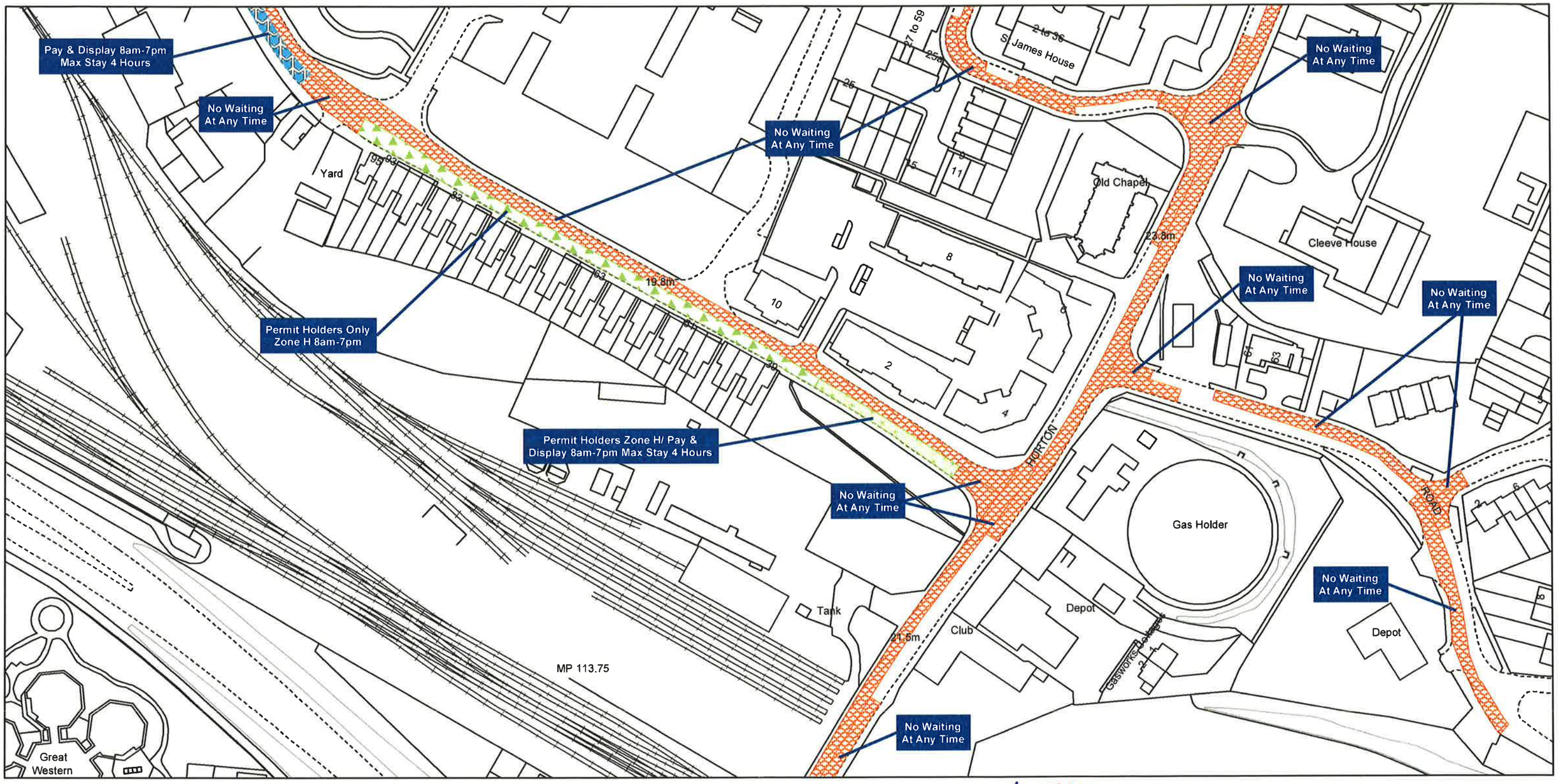

SCALE - 1:1250

N

Gloucestershire County Council (The City of Gloucester) (Prohibition and Restriction of Waiting and Loading and Parking Places) Amendment (Consolidation) Order 2008

Gloucestershire
COUNTY COUNCIL

J.M. Parkinson
for Director of
Law and Administration

7078

Gloucestershire County Council
Environment Directorate
Shire Hall
Bearland
Gloucester
GL1 2TH

Produced from Ordnance Survey 1:1250 mapping with permission of the Controller of Her Majesty's Stationery Office "© Crown Copyright and database right 2011. Ordnance Survey 100019134. Unauthorised reproduction infringes Crown Copyright and may lead to prosecution or civil proceedings.

JB/64317

AREA CODE: BM 113

BM 113

SHEET REVISION NUMBER - 5

SHEET ACTIVE FROM - 25/8/2015

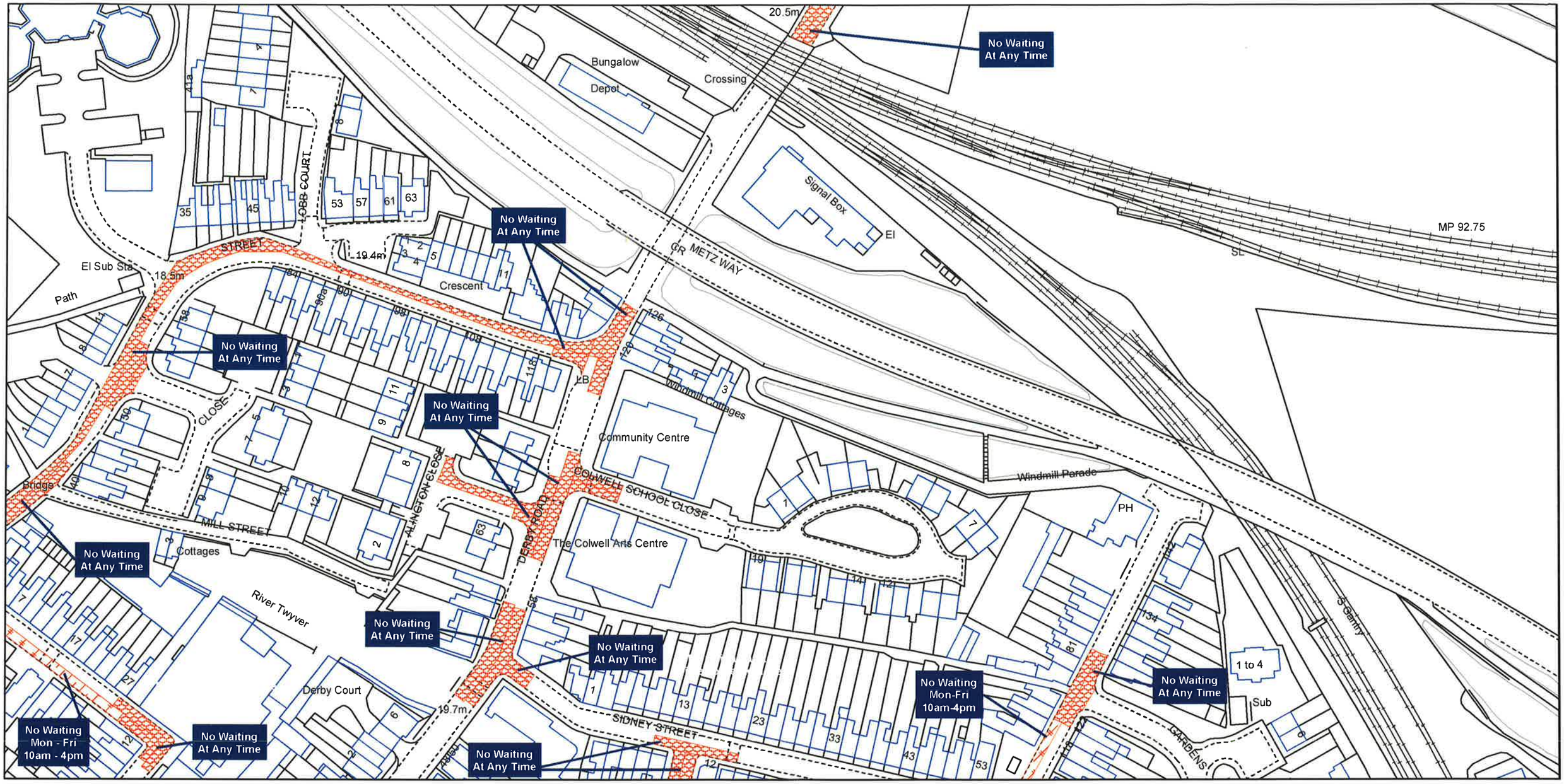

SCALE - 1:1250

N

Gloucestershire County Council (The City of Gloucester) (Prohibition and Restriction of Waiting and Loading and Parking Places) Amendment (Consolidation) Order 2008

Gloucestershire COUNTY COUNCIL

Head of Legal Services

4643

Gloucestershire County Council
Shire Hall
Bearland
Gloucester
GL1 2TH

© Crown Copyright and database rights 2013, Ordnance Survey 100019134

You are not permitted to copy, sub-license, distribute or sell any of this data to third parties in any form

AREA CODE: BM 114

BM 114

SHEET REVISION NUMBER - 4

SHEET ACTIVE FROM - 13th March 2015

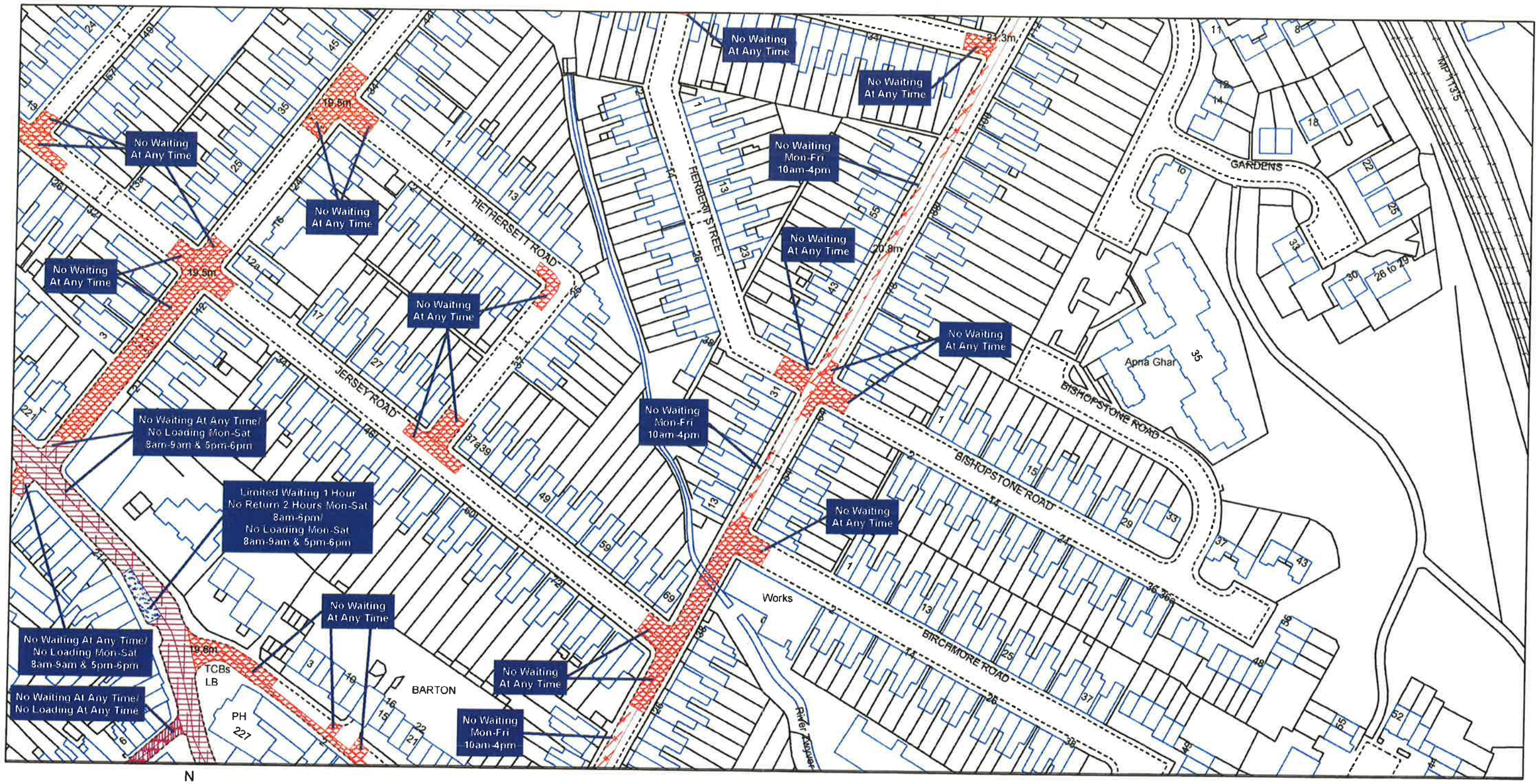

N

SCALE - 1:1250

Gloucestershire County Council (The City of Gloucester) (Prohibition and Restriction of Waiting and Loading and Parking Places) Amendment (Consolidation) Order 2008

Gloucestershire COUNTY COUNCIL

Head of Legal Services

Ref:- 52521

Gloucestershire County Council
Shire Hall
Bearland
Gloucester
GL1 2TH

© Crown Copyright and database rights 2013, Ordnance Survey 100019134

You are not permitted to copy, sub-license, distribute or sell any of this data to third parties in any form

JB/SUB17

AREA CODE: BM 115

BM 115

SHEET REVISION NUMBER - 6

SHEET ACTIVE FROM - 25/8/2015

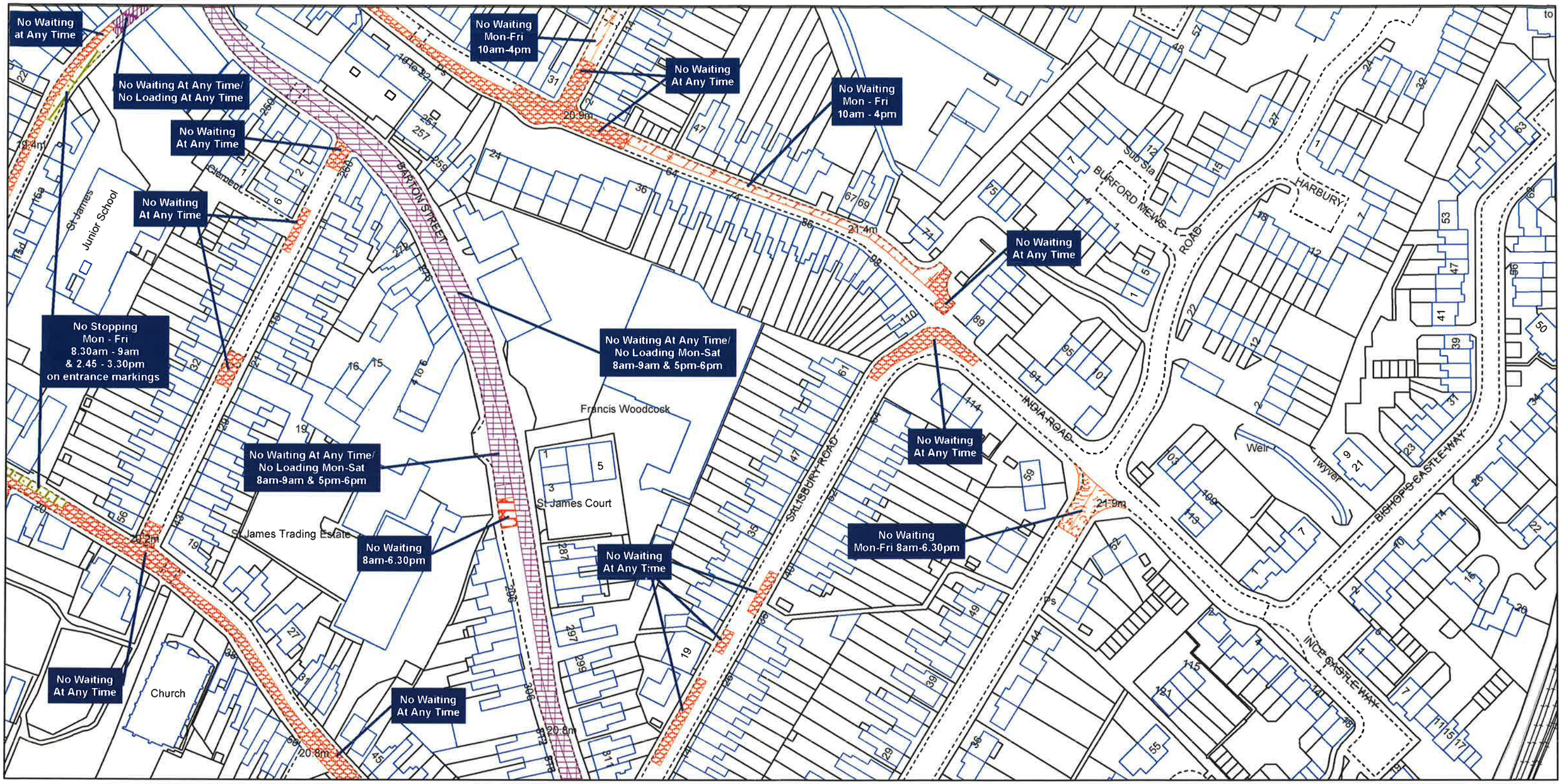

SCALE - 1:1250

N

Gloucestershire County Council (The City of Gloucester) (Prohibition and Restriction of Waiting and Loading and Parking Places) Amendment (Consolidation) Order 2008

Gloucestershire COUNTY COUNCIL

Head of Legal Services

4644

Gloucestershire County Council
Shire Hall
Bearland
Gloucester
GL1 2TH

© Crown Copyright and database rights 2013, Ordnance Survey 100019134

You are not permitted to copy, sub-license, distribute or sell any of this data to third parties in any form

AREA CODE: BM 116

BM 116

SHEET REVISION NUMBER - 3

SHEET ACTIVE FROM - 13th March 2015

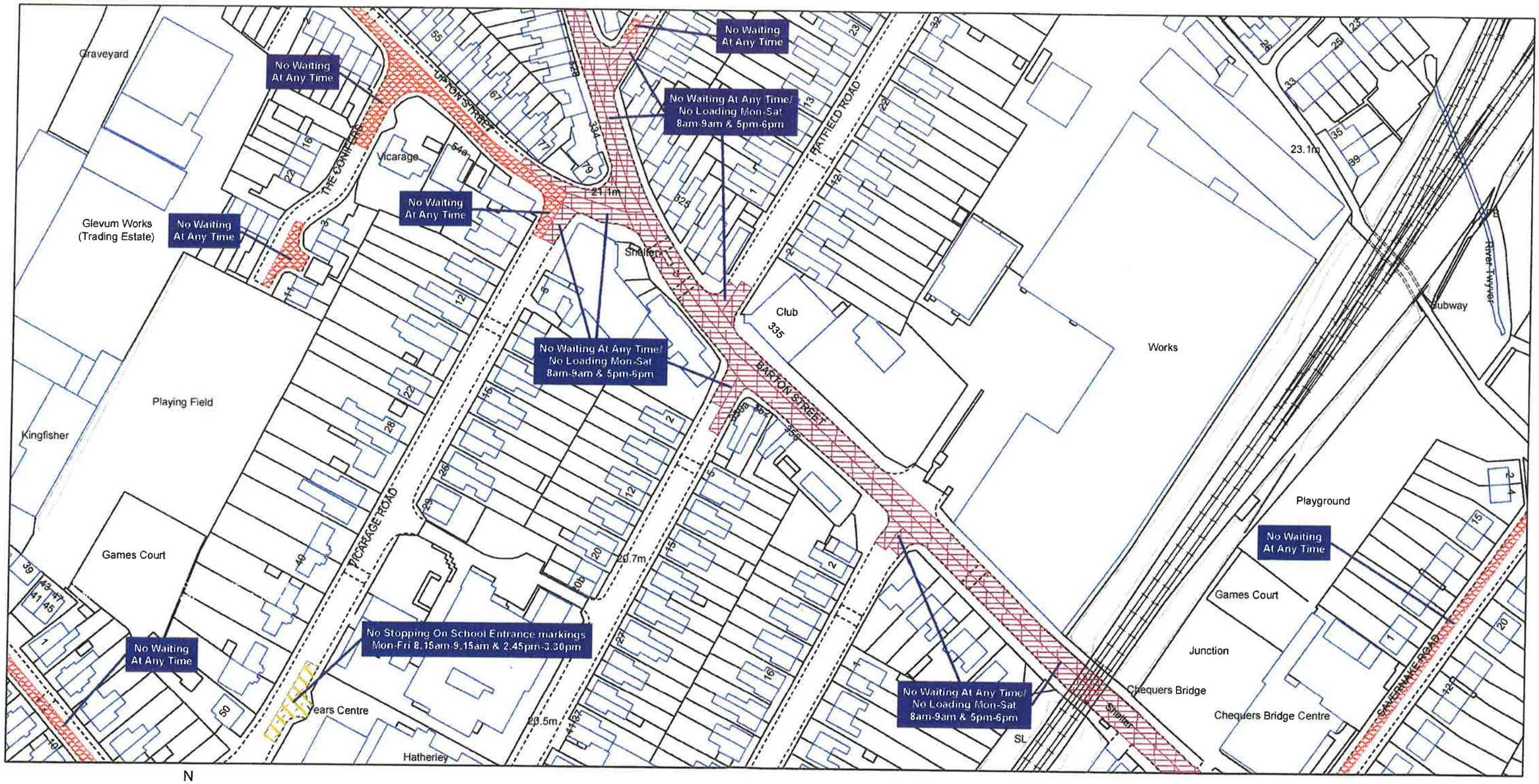

SCALE - 1:1250

N

Gloucestershire County Council (The City of Gloucester) (Prohibition and Restriction of Waiting and Loading and Parking Places) Amendment (Consolidation) Order 2008

Gloucestershire COUNTY COUNCIL

Head of Legal Services

3331

Ref:- 52521

Gloucestershire County Council
Shire Hall
Bearland
Gloucester
GL1 2TH

© Crown Copyright and database rights 2013, Ordnance Survey 100019134

You are not permitted to copy, sub-license, distribute or sell any of this data to third parties in any form

AREA CODE: BM 117

BM 117

SHEET REVISION NUMBER - 3

SHEET ACTIVE FROM - 19th July 2012

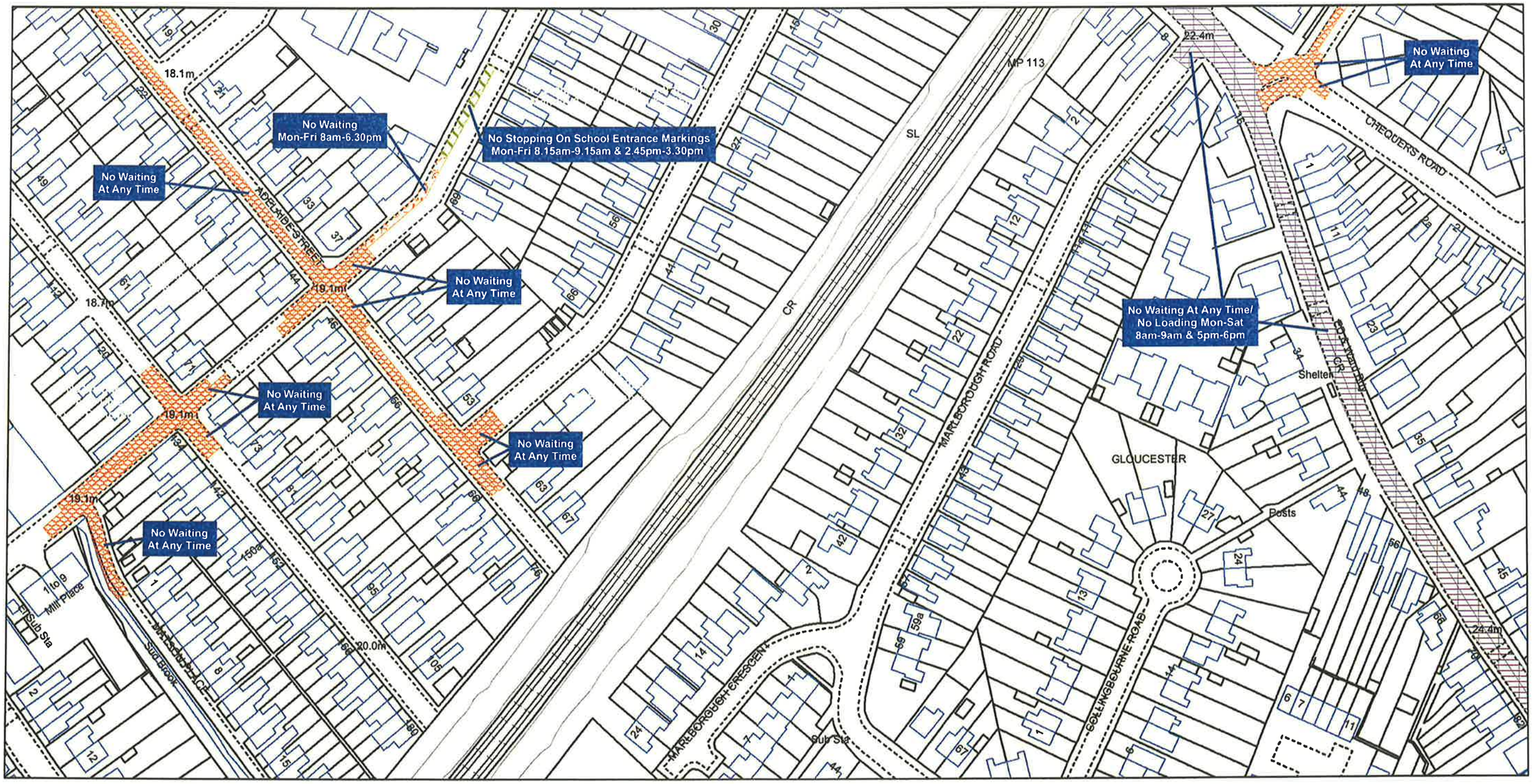

SCALE - 1:1250

N

Gloucestershire County Council (The City of Gloucester) (Prohibition and Restriction of Waiting and Loading and Parking Places) Amendment (Consolidation) Order 2008

Gloucestershire
COUNTY COUNCIL

C. A. L. Wray

Director of
Law and Administration

49386

8438

Gloucestershire County Council
Environment Directorate
Shire Hall
Bearland
Gloucester
GL1 2TH

Produced from Ordnance Survey 1:1250 mapping with permission of the Controller of Her Majesty's Stationery Office "© Crown Copyright and database right 2011. Ordnance Survey 100019134. Unauthorised reproduction infringes Crown Copyright and may lead to prosecution or civil proceedings.

AREA CODE: BM 118

BM 118

SHEET REVISION NUMBER - 3

SHEET ACTIVE FROM - 19th July 2012

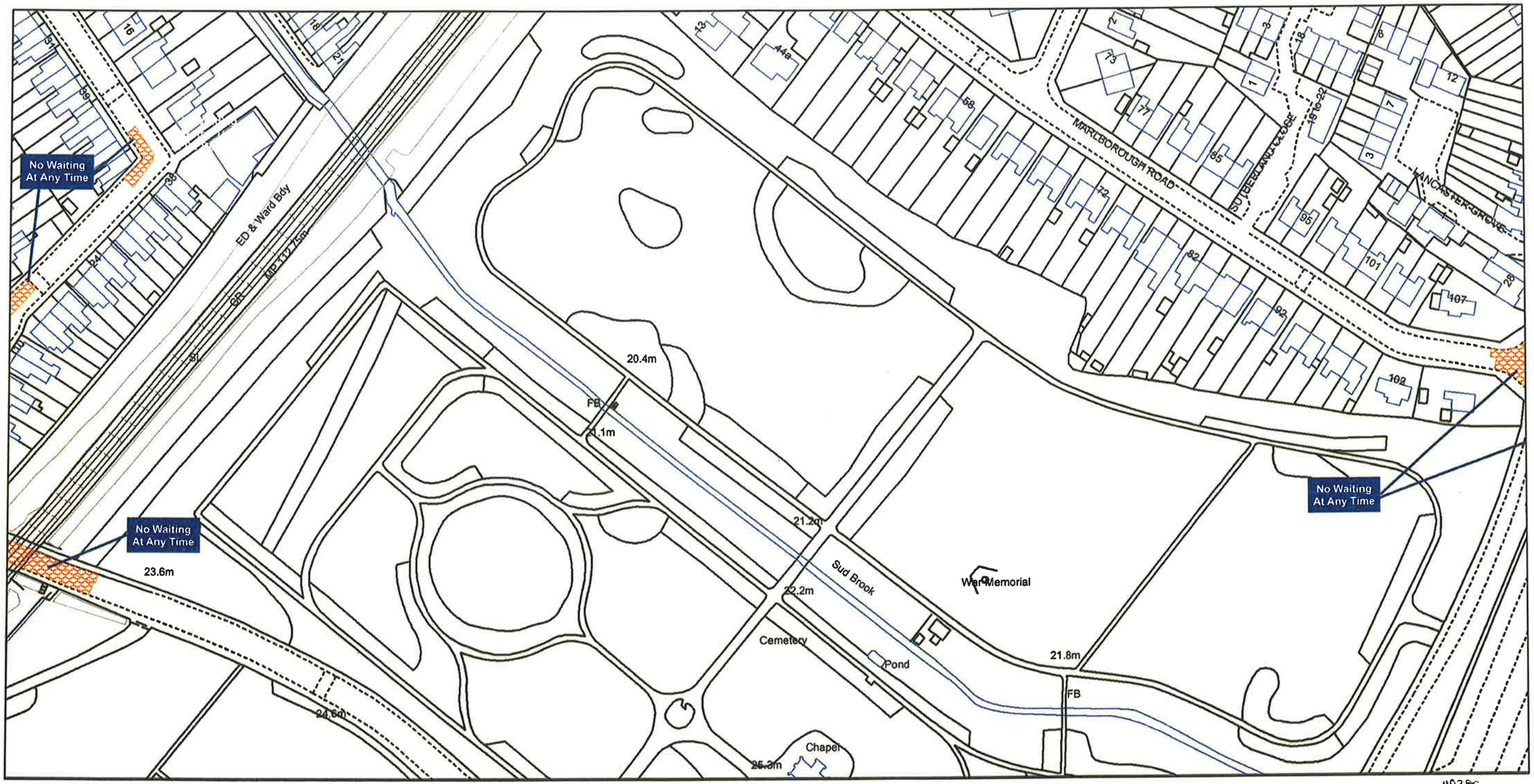

SCALE - 1:1250

Gloucestershire County Council (The City of Gloucester) (Prohibition and Restriction of Waiting and Loading and Parking Places) Amendment (Consolidation) Order 2008

Gloucestershire COUNTY COUNCIL

C. A. L. Wray

for Director of Law and Administration

8439

Gloucestershire County Council
Environment Directorate
Shire Hall
Bearland
Gloucester
GL1 2TH

Produced from Ordnance Survey 1:1250 mapping with permission of the Controller of Her Majesty's Stationery Office "© Crown Copyright and database right 2011. Ordnance Survey 100019134. Unauthorised reproduction infringes Crown Copyright and may lead to prosecution or civil proceedings.

49386

AREA CODE: BM 120

BM 120

SHEET REVISION NUMBER - 1

SHEET ACTIVE FROM - 13th March 2015

SCALE - 1:1250

Gloucestershire County Council (The City of Gloucester) (Prohibition and Restriction of Waiting and Loading and Parking Places) Amendment (Consolidation) Order 2008

Gloucestershire COUNTY COUNCIL

Head of Legal Services

3330

Ref:- 52521

Gloucestershire County Council
Shire Hall
Bearland
Gloucester
GL1 2TH

© Crown Copyright and database rights 2013, Ordnance Survey 100019134

You are not permitted to copy, sub-license, distribute or sell any of this data to third parties in any form

AREA CODE: BM 121

BM 121

S1580

SHEET REVISION NUMBER - 1

SHEET ACTIVE FROM - 5th December 2013

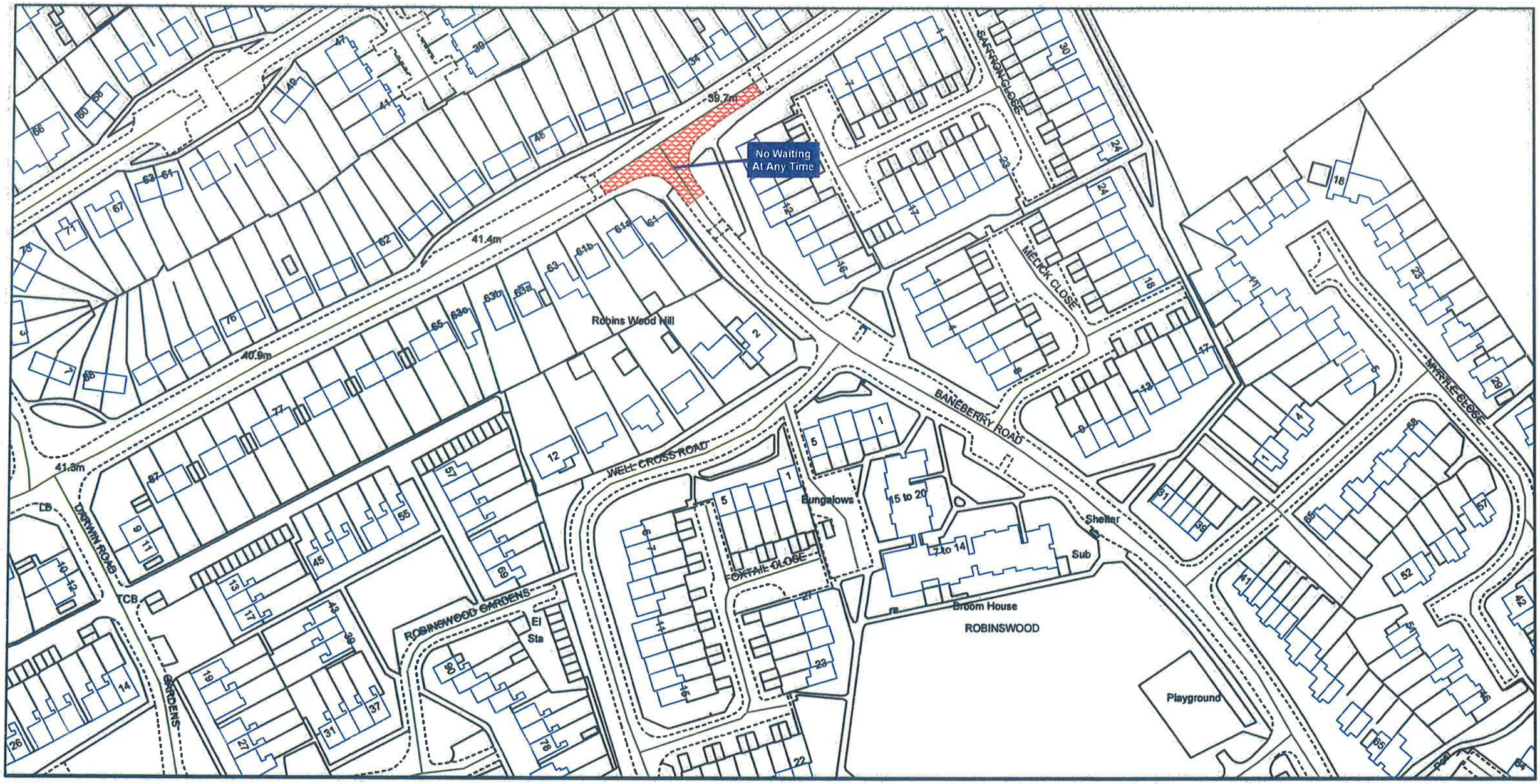

N

SCALE - 1:1250

Gloucestershire County Council (The City of Gloucester) (Prohibition and Restriction of Waiting and Loading and Parking Places) Amendment (Consolidation) Order 2008

Gloucestershire
COUNTY COUNCIL

SBMoore

Head of
for Legal Services

9970

Gloucestershire County Council
Shire Hall
Bearland
Gloucester
GL1 2TH

Produced from Ordnance Survey 1:1250 mapping with permission of the Controller of Her Majesty's Stationery Office © Crown Copyright and database right 2011. Ordnance Survey 100019134. Unauthorised reproduction infringes Crown Copyright and may lead to prosecution or civil proceedings.

AREA CODE: BN 104

BN 104

SHEET REVISION NUMBER - 1

SHEET ACTIVE FROM - 13th March 2015

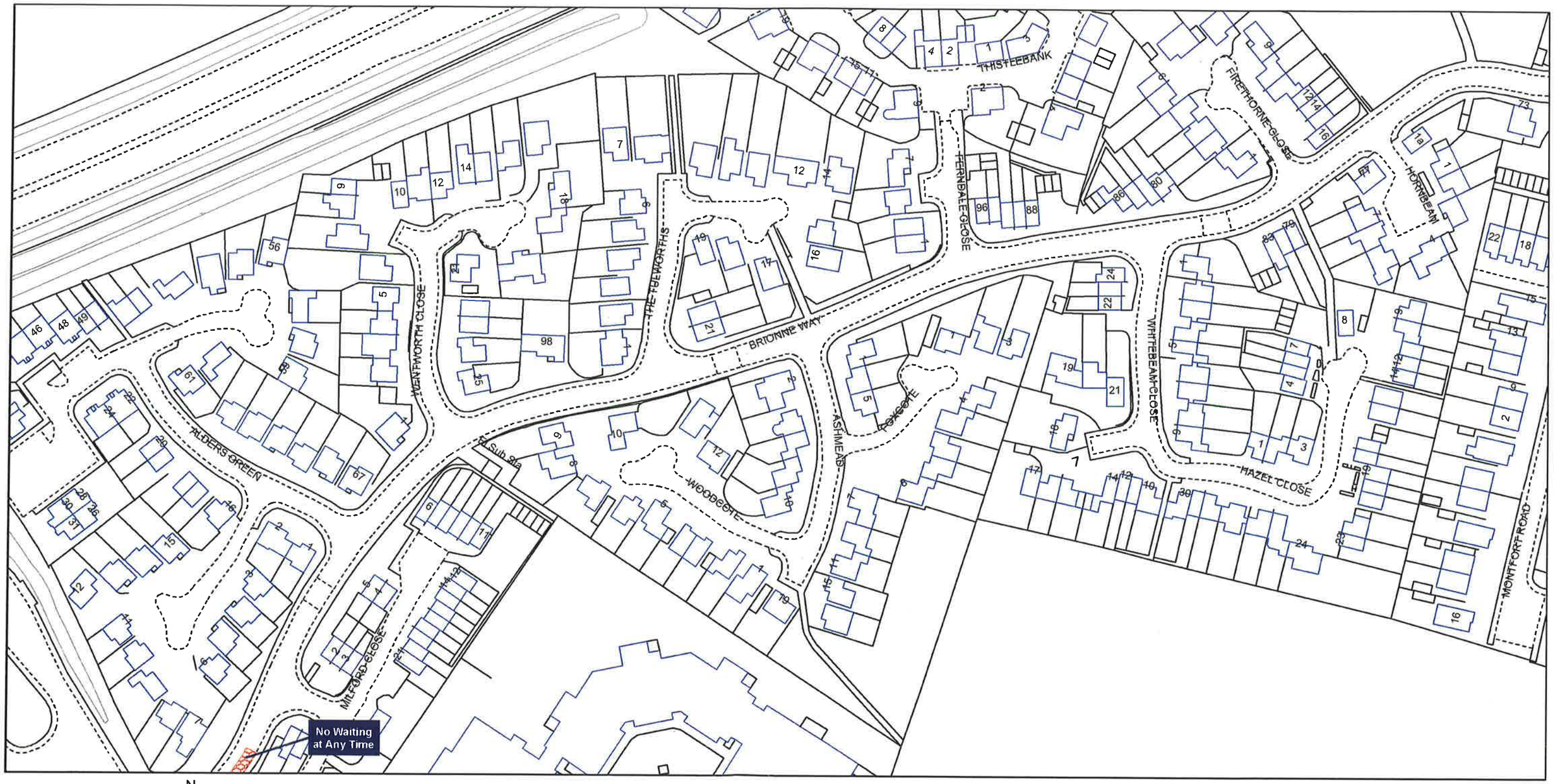

SCALE - 1:1250

Gloucestershire County Council (The City of Gloucester) (Prohibition and Restriction of Waiting and Loading and Parking Places) Amendment (Consolidation) Order 2008

Gloucestershire COUNTY COUNCIL

for Head of Legal Services

3329

Ref:- 52521

Gloucestershire County Council
Shire Hall
Bearland
Gloucester
GL1 2TH

© Crown Copyright and database rights 2013, Ordnance Survey 100019134

You are not permitted to copy, sub-license, distribute or sell any of this data to third parties in any form

AREA CODE: BN 105

BN 105

SHEET REVISION NUMBER - 3

SHEET ACTIVE FROM - 13th March 2015

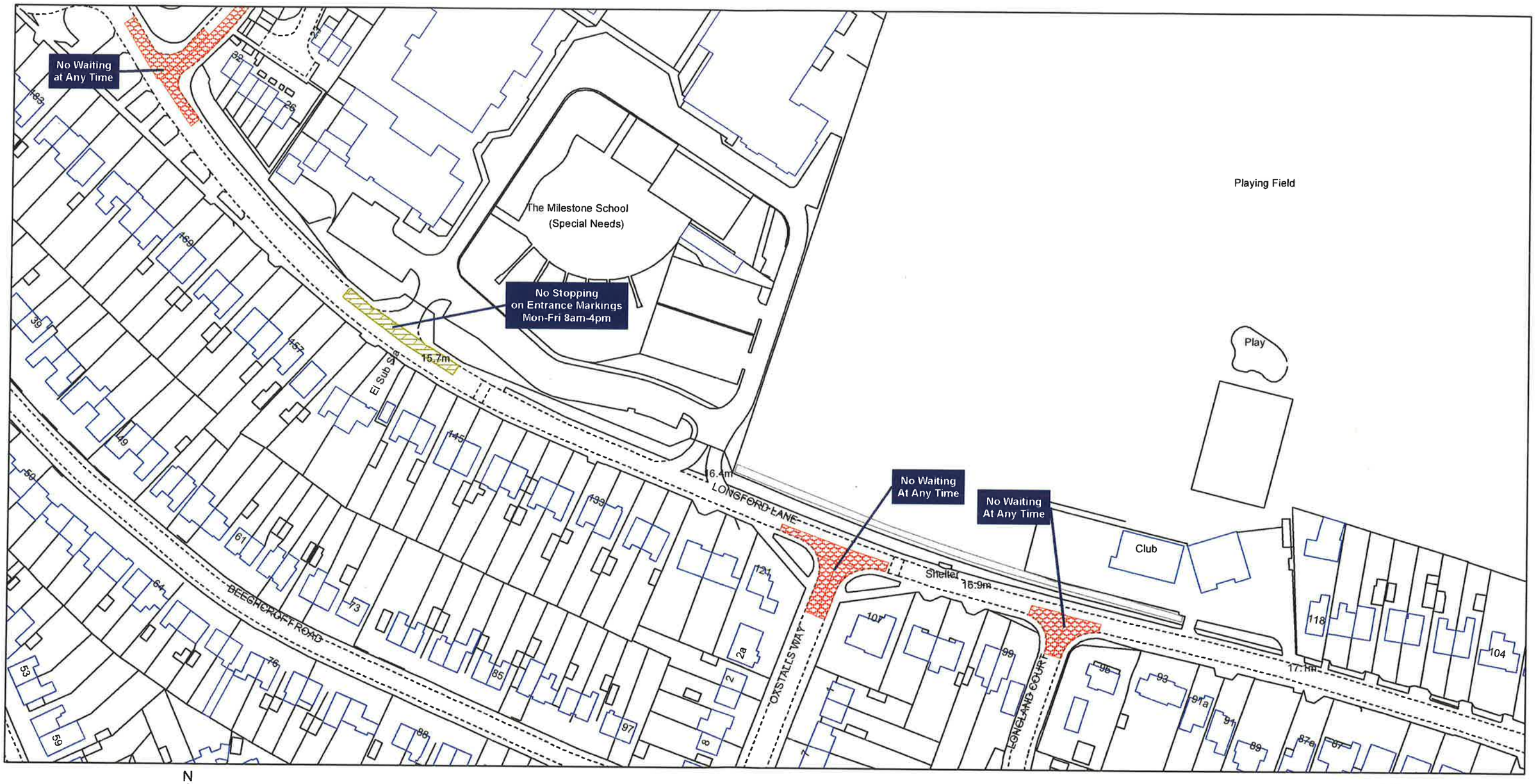

SCALE - 1:1250

Ref:- 52521

Gloucestershire County Council (The City of Gloucester) (Prohibition and Restriction of Waiting and Loading and Parking Places) Amendment (Consolidation) Order 2008

Gloucestershire COUNTY COUNCIL

Head of Legal Services

3323

Gloucestershire County Council
Shire Hall
Bearland
Gloucester
GL1 2TH

© Crown Copyright and database rights 2013, Ordnance Survey 100019134

You are not permitted to copy, sub-license, distribute or sell any of this data to third parties in any form

File ref: 51620

AREA CODE: BN 107

BN 107

SHEET REVISION NUMBER - 3

SHEET ACTIVE FROM - 24th October 2013

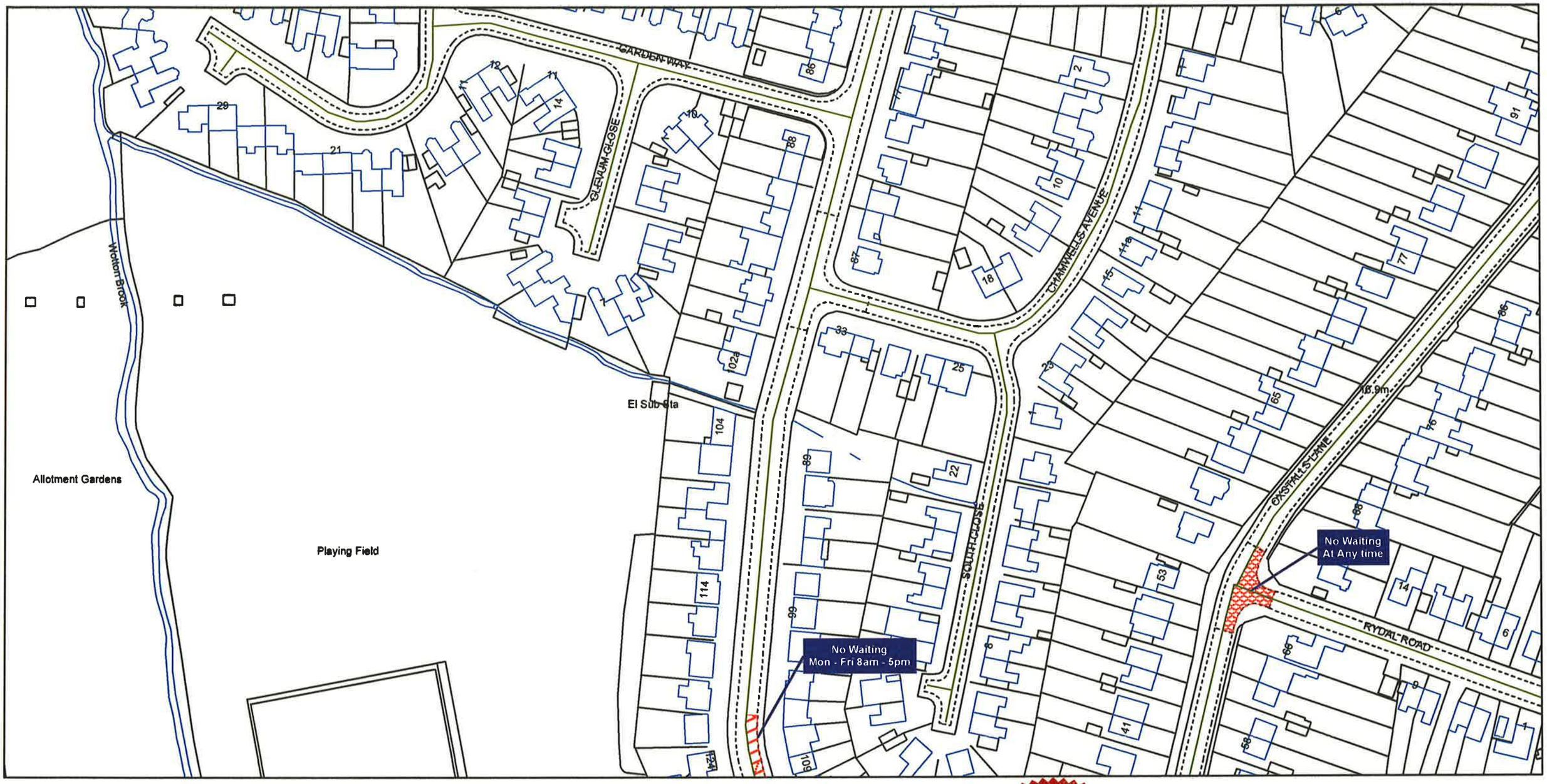

SCALE - 1:1250

Gloucestershire County Council (The City of Gloucester) (Prohibition and Restriction of Waiting and Loading and Parking Places) Amendment (Consolidation) Order 2008

Gloucestershire COUNTY COUNCIL

C.A.L. Wray
Head of
Legal Services

9817

Gloucestershire County Council
Shire Hall
Bearland
Gloucester
GL1 2TH

Produced from Ordnance Survey 1:1250 mapping with permission of the Controller of Her Majesty's Stationery Office "© Crown Copyright and database right 2011. Ordnance Survey 100019134. Unauthorised reproduction infringes Crown Copyright and may lead to prosecution or civil proceedings.

File ref: 51620

AREA CODE: BN 108

BN 108

SHEET REVISION NUMBER - 6

SHEET ACTIVE FROM - 26th October 2013

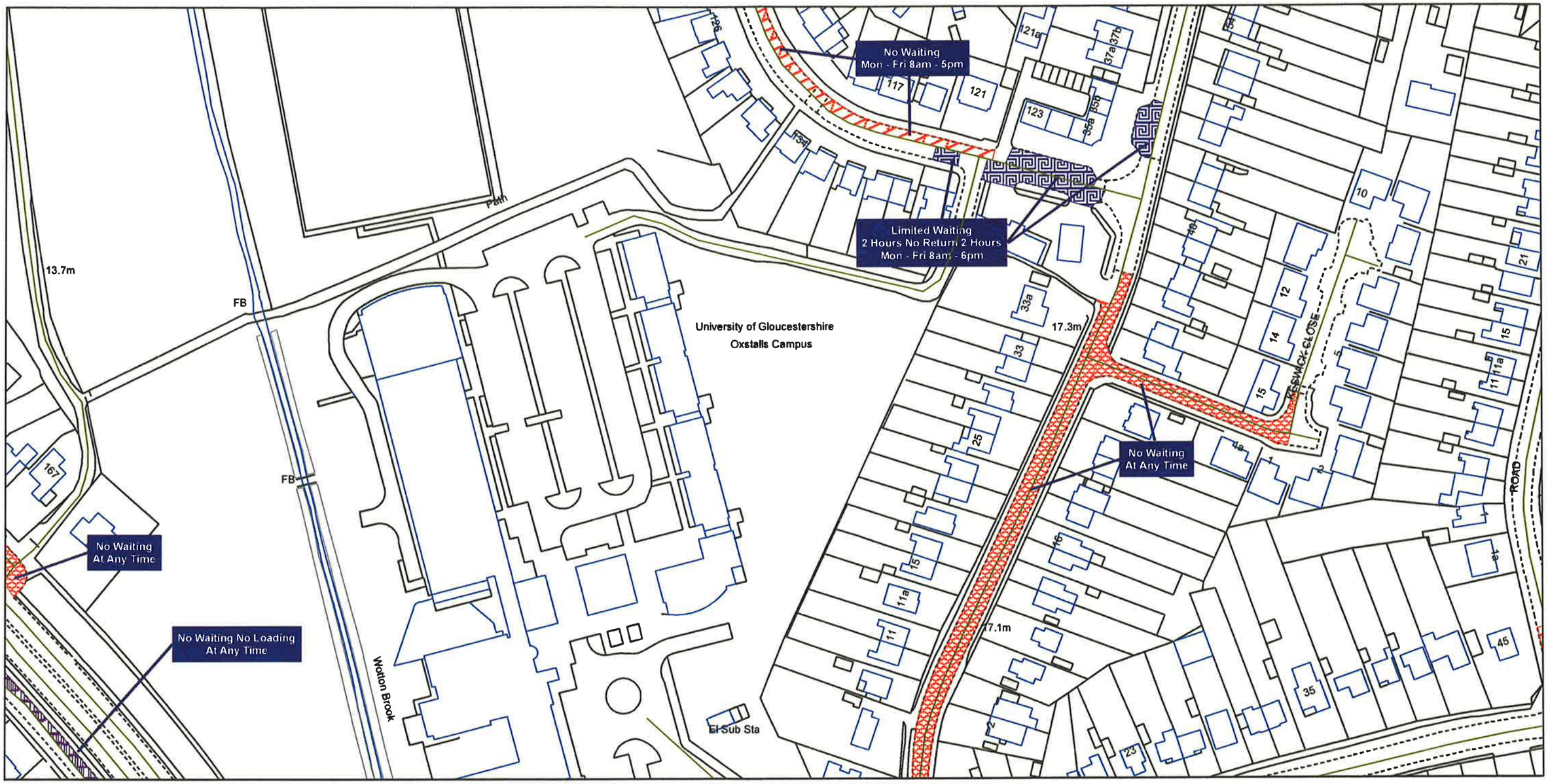

SCALE - 1:1250

N

Gloucestershire County Council (The City of Gloucester) (Prohibition and Restriction of Waiting and Loading and Parking Places) Amendment (Consolidation) Order 2008

Gloucestershire COUNTY COUNCIL

C.A.L. Wray

Head of
Legal Services

9814

Gloucestershire County Council
Shire Hall
Bearland
Gloucester
GL1 2TH

Produced from Ordnance Survey 1:1250 mapping with permission of the Controller of Her Majesty's Stationery Office © Crown Copyright and database right 2011. Ordnance Survey 100019134. Unauthorised reproduction infringes Crown Copyright and may lead to prosecution or civil proceedings.

AREA CODE: BN 109

BN 109

SHEET REVISION NUMBER - 5

SHEET ACTIVE FROM - 7th February 2013

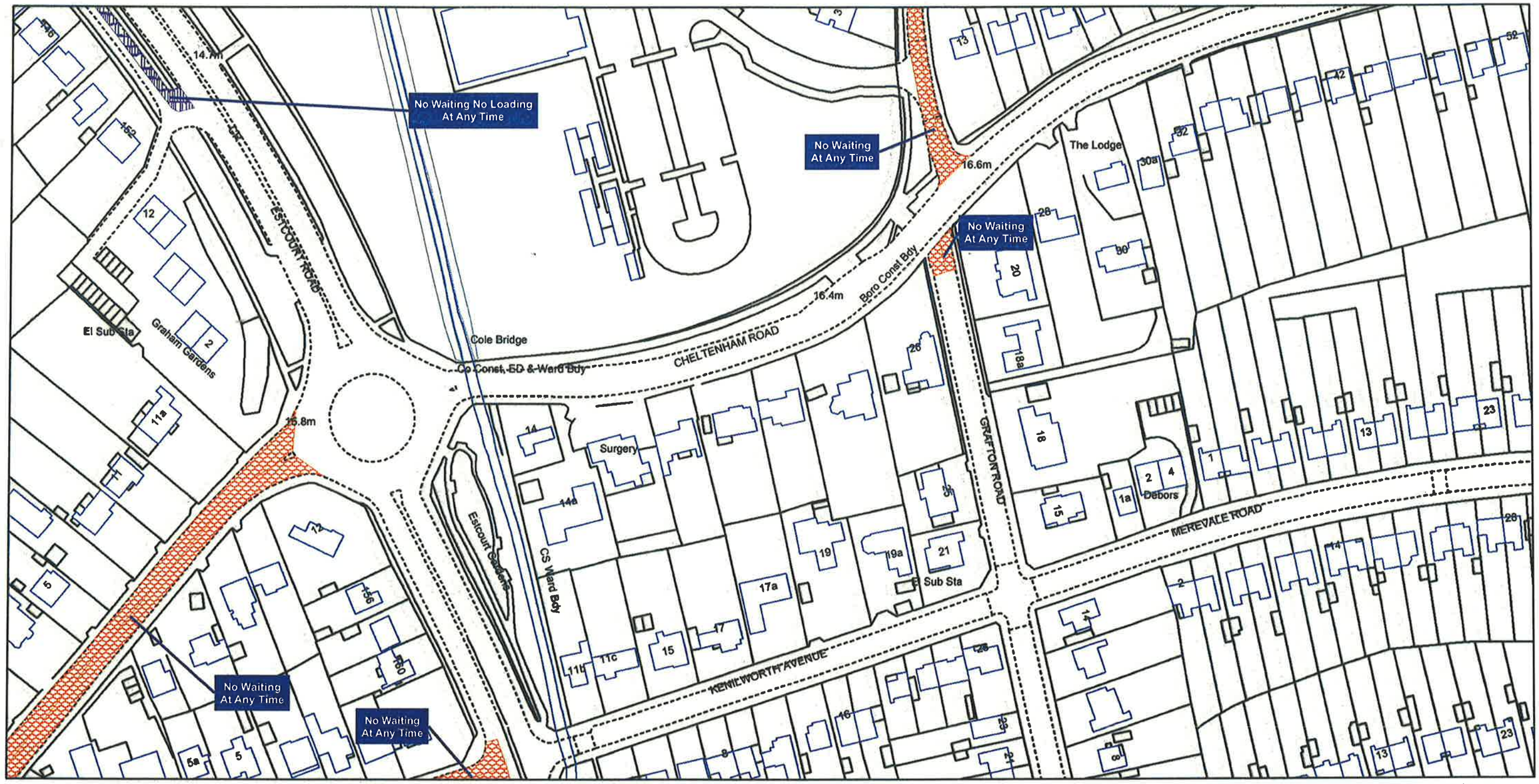

SCALE - 1:250

Gloucestershire County Council (The City of Gloucester) (Prohibition and Restriction of Waiting and Loading and Parking Places) Amendment (Consolidation) Order 2008

Gloucestershire COUNTY COUNCIL

for Director of Law and Administration

9067

Ref: 47393

Gloucestershire County Council
Environment Directorate
Shire Hall
Bearland
Gloucester
GL1 2TH

Produced from Ordnance Survey 1:1250 mapping with permission of the Controller of Her Majesty's Stationery Office © Crown Copyright and database right 2011. Ordnance Survey 100019134. Unauthorised reproduction infringes Crown Copyright and may lead to prosecution or civil proceedings.

AREA CODE: BN 110

BN 110

SHEET REVISION NUMBER - 2

SHEET ACTIVE FROM - 12th September 2011

SCALE - 1:1250

N

Gloucestershire County Council (The City of Gloucester) (Prohibition and Restriction of Waiting and Loading and Parking Places) Amendment (Consolidation) Order 2008

Gloucestershire COUNTY COUNCIL

C.A.L. Wray

ASSISTANT DIRECTOR OF LAW AND ADMINISTRATION

7330

Gloucestershire County Council
Environment Directorate
Shire Hall
Bearland
Gloucester
GL1 2TH

47947

Produced from Ordnance Survey 1:1250 mapping with permission of the Controller of Her Majesty's Stationery Office © Crown Copyright and database right 2011. Ordnance Survey 100019134. Unauthorised reproduction infringes Crown Copyright and may lead to prosecution or civil proceedings.

AREA CODE:BN 111

BN 111

SHEET REVISION NUMBER - 1

SHEET ACTIVE FROM - 5th November 2007

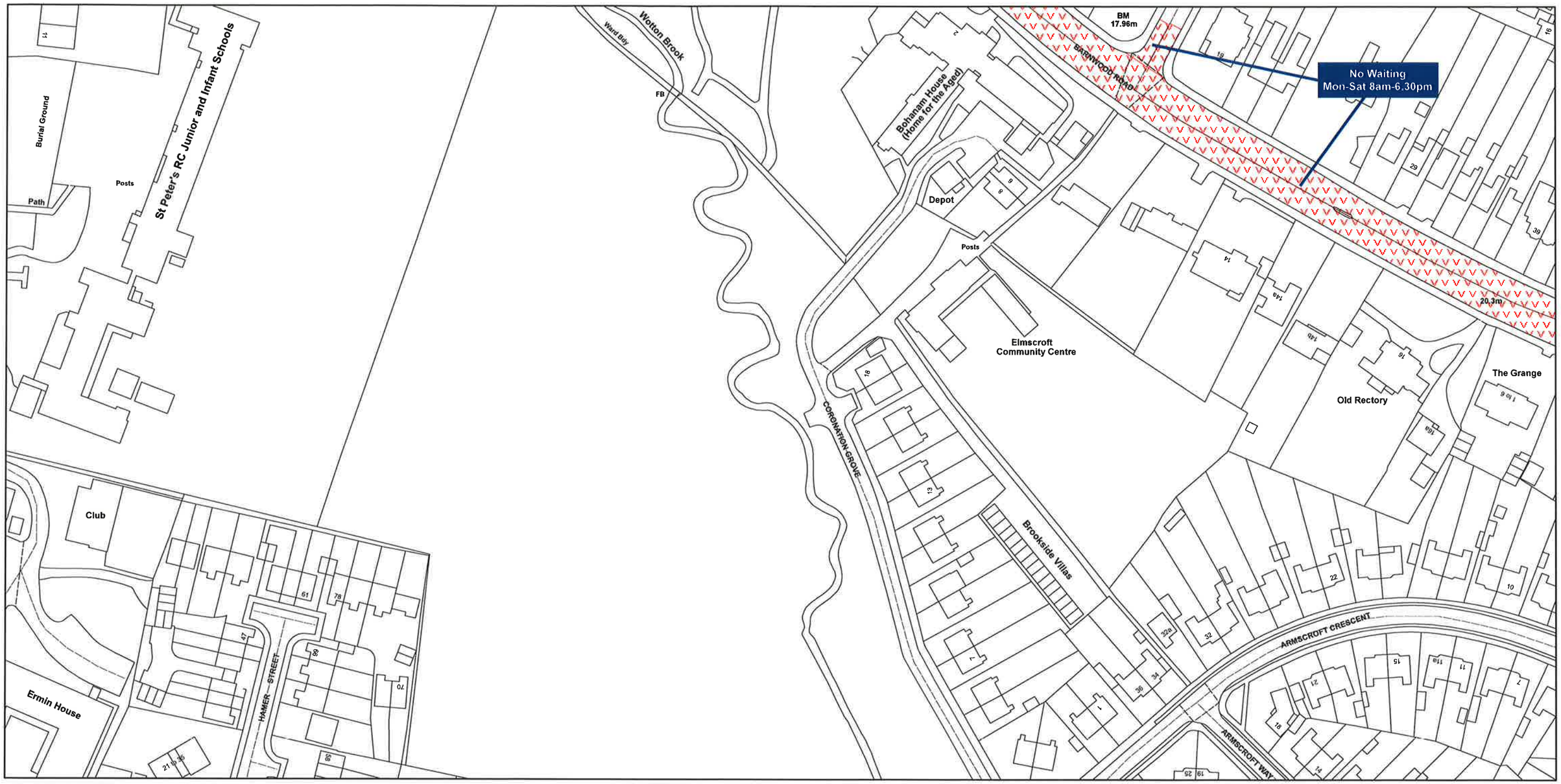

SCALE - 1:1250

N

Gloucestershire County Council (The City of Gloucester) (Prohibition and Restriction of Waiting and Loading and Parking Places) (Consolidation) Order 2007

Gloucestershire COUNTY COUNCIL

G.M Parkinson
for Director of
Law and Administration

Gloucestershire County Council
Environment Directorate
Shire Hall
Bearland
Gloucester
GL1 2TH

Produced from Ordnance Survey 1:1250 mapping with permission of the Controller of Her Majesty's Stationery Office © Crown Copyright. Licence No. 100019134 2007. Unauthorised reproduction infringes Crown Copyright and may lead to prosecution or civil proceedings.

AREA CODE: BN 112

BN 112

SHEET REVISION NUMBER - 1

SHEET ACTIVE FROM - 18th Novembe 2010

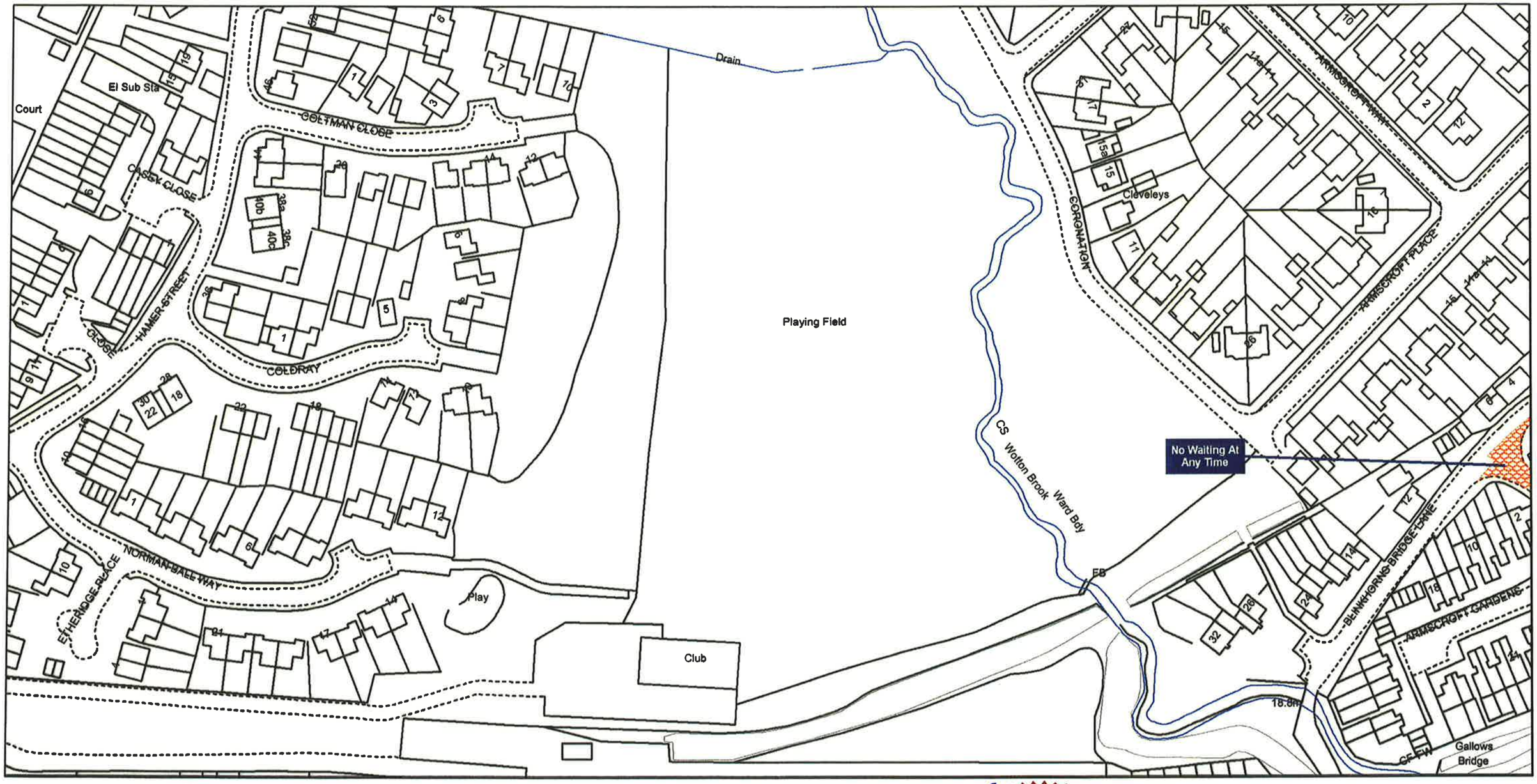

N

SCALE - 1:1250

Gloucestershire County Council (The City of Gloucester) (Prohibition and Restriction of Waiting and Loading and Parking Places) Amendment (Consolidation) Order 2008

Gloucestershire COUNTY COUNCIL

for G.M. Parkinson
Director of Law and Administration

5229

Gloucestershire County Council
Environment Directorate
Shire Hall
Bearland
Gloucester
GL1 2TH

File 45015

Produced from Ordnance Survey 1:1250 mapping with permission of the Controller of Her Majesty's Stationery Office © Crown Copyright. Licence No. 100019134 2007. Unauthorised reproduction infringes Crown Copyright and may lead to prosecution or civil proceedings.

AREA CODE:BN 114

BN 114

SHEET REVISION NUMBER - 1

SHEET ACTIVE FROM - 5th November 2007

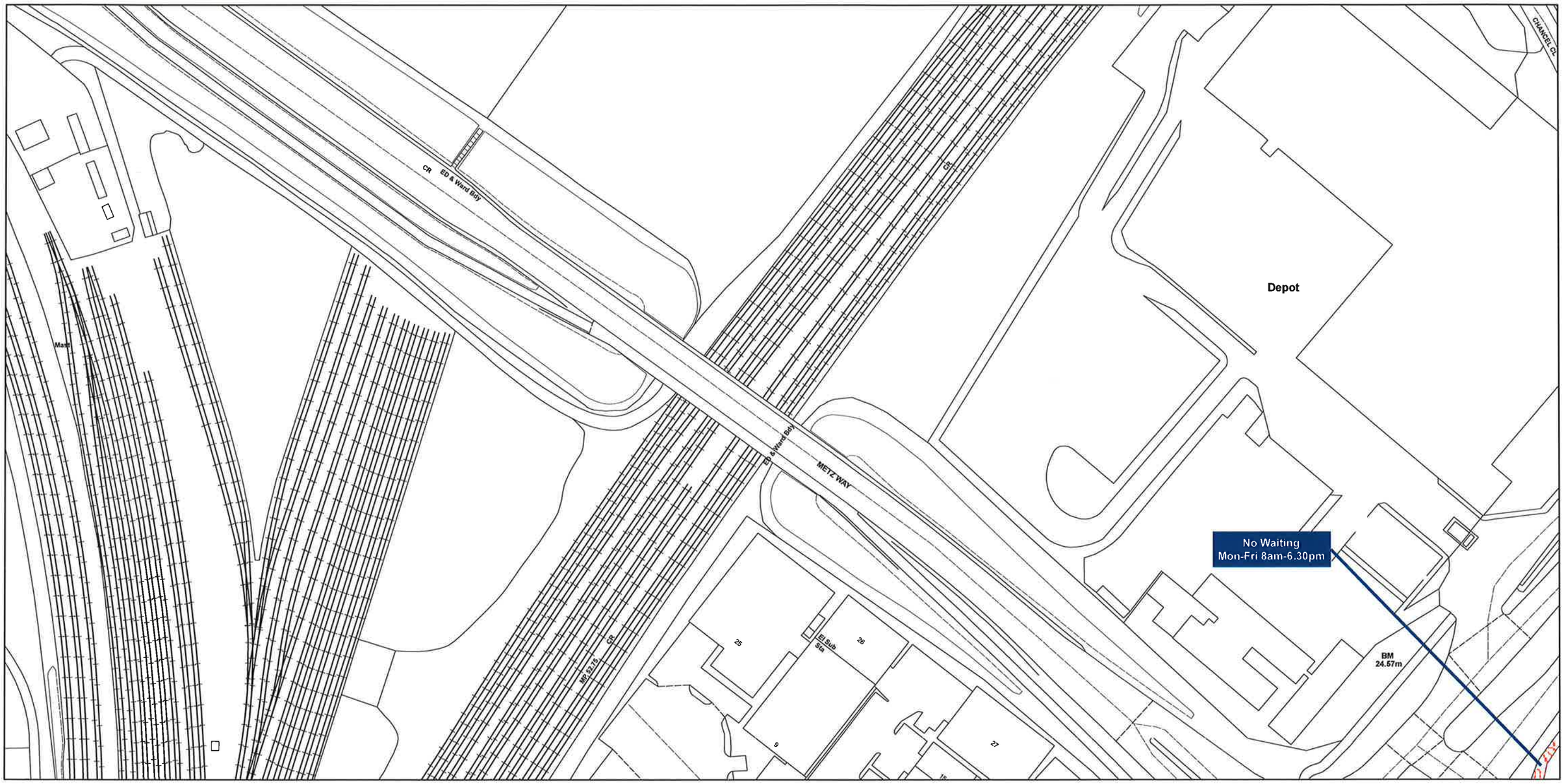

N

SCALE - 1:1250

Gloucestershire County Council (The City of Gloucester) (Prohibition and Restriction of Waiting and Loading and Parking Places) (Consolidation) Order 2007

Gloucestershire
COUNTY COUNCIL

G M Parkinson
for Director of
Law and Administration

Gloucestershire County Council
Environment Directorate
Shire Hall
Bearland
Gloucester
GL1 2TH

Produced from Ordnance Survey 1:1250 mapping with permission of the Controller of Her Majesty's Stationery Office © Crown Copyright. Licence No. 100019134 2007. Unauthorised reproduction infringes Crown Copyright and may lead to prosecution or civil proceedings.

AREA CODE:BN 115

BN 115

SHEET REVISION NUMBER - 1

SHEET ACTIVE FROM - 5th November 2007

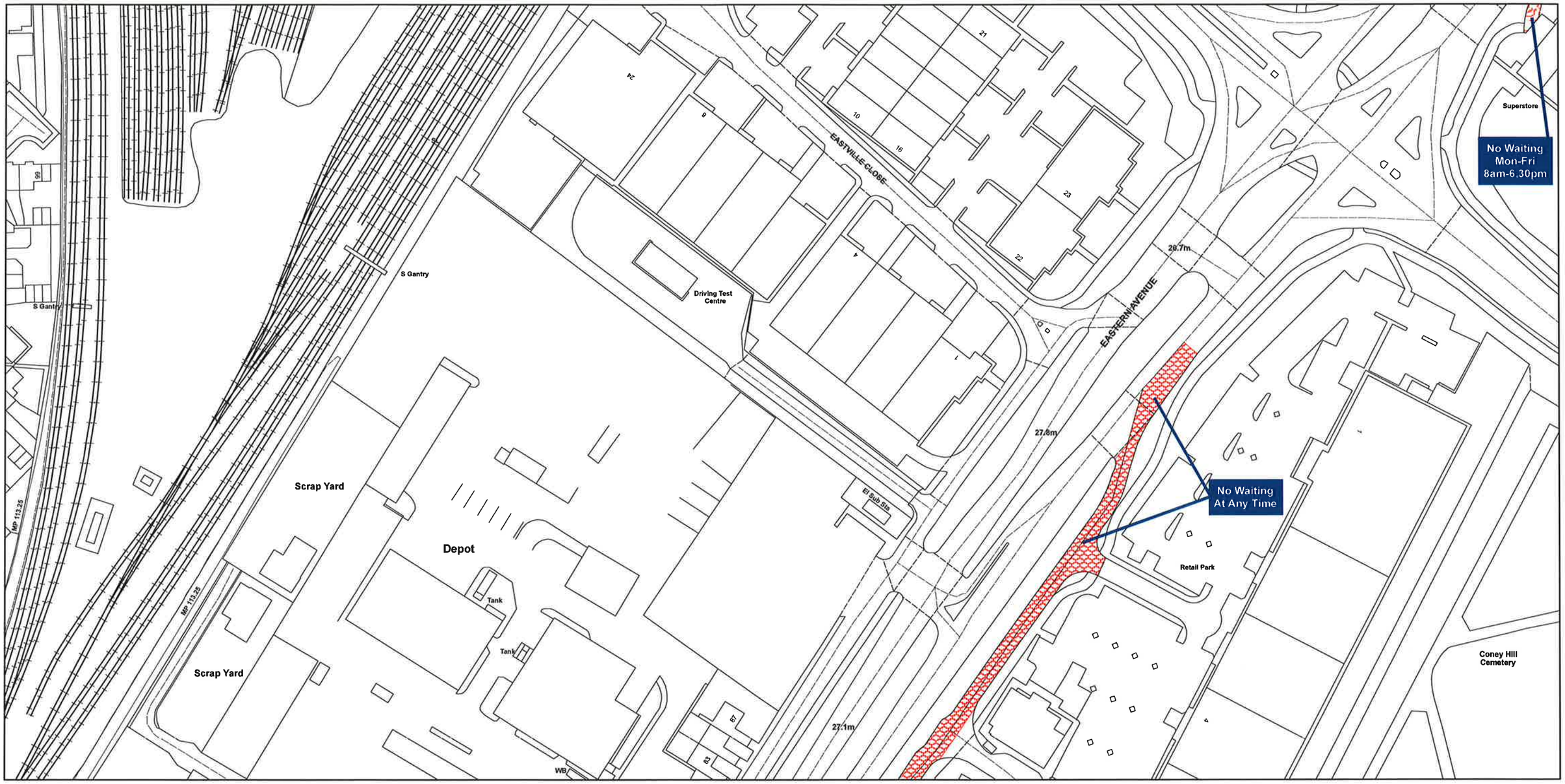

N

SCALE - 1:1250

Gloucestershire County Council (The City of Gloucester) (Prohibition and Restriction of Waiting and Loading and Parking Places) (Consolidation) Order 2007

Gloucestershire COUNTY COUNCIL

G M Parkinson
for Director of
Law and Administration

Gloucestershire County Council
Environment Directorate
Shire Hall
Bearland
Gloucester
GL1 2TH

Produced from Ordnance Survey 1:1250 mapping with permission of the Controller of Her Majesty's Stationery Office © Crown Copyright. Licence No. 100019134 2007. Unauthorised reproduction infringes Crown Copyright and may lead to prosecution or civil proceedings.

AREA CODE: BN 116

BN 116

SHEET REVISION NUMBER - 2

SHEET ACTIVE FROM - 12th September 2011

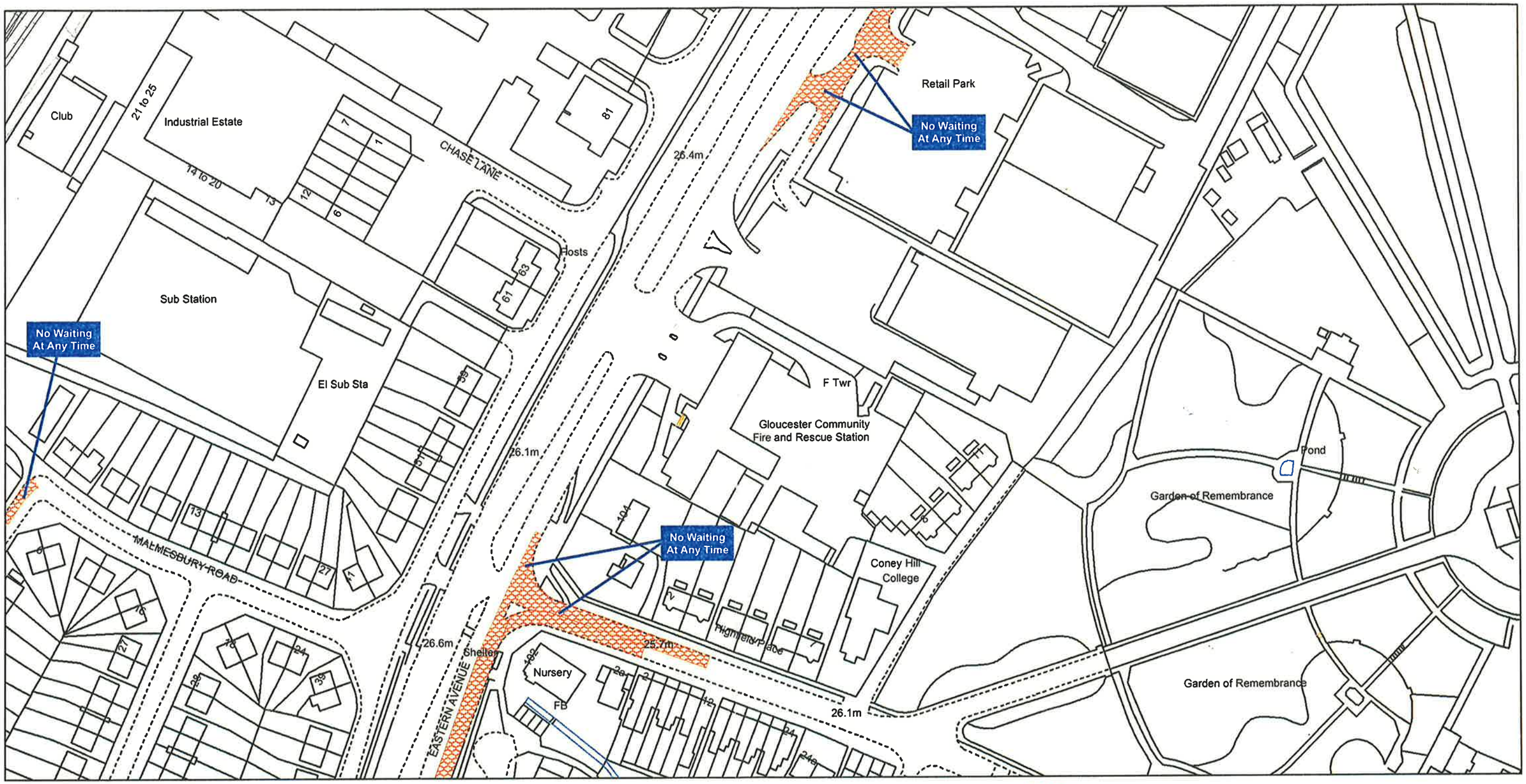

SCALE - 1:1250

Gloucestershire County Council (The City of Gloucester) (Prohibition and Restriction of Waiting and Loading and Parking Places) Amendment (Consolidation) Order 2008

Gloucestershire COUNTY COUNCIL

C.A.Lwray

ASSISTANT DIRECTOR OF LAW AND ADMINISTRATION

7329

Gloucestershire County Council
Environment Directorate
Shire Hall
Bearland
Gloucester
GL1 2TH

47947

Produced from Ordnance Survey 1:1250 mapping with permission of the Controller of Her Majesty's Stationery Office "© Crown Copyright and database right 2011. Ordnance Survey 100019134. Unauthorised reproduction infringes Crown Copyright and may lead to prosecution or civil proceedings.

AREA CODE:BN 117

BN 117

SHEET REVISION NUMBER - 1

SHEET ACTIVE FROM - 5th November 2007

SCALE - 1:1250

N

Gloucestershire County Council (The City of Gloucester) (Prohibition and Restriction of Waiting and Loading and Parking Places) (Consolidation) Order 2007

Gloucestershire COUNTY COUNCIL

G M Parkinson
for Director of
Law and Administration

Gloucestershire County Council
Environment Directorate
Shire Hall
Bearland
Gloucester
GL1 2TH

Produced from Ordnance Survey 1:1250 mapping with permission of the Controller of Her Majesty's Stationery Office © Crown Copyright. Licence No. 100019134 2007. Unauthorised reproduction infringes Crown Copyright and may lead to prosecution or civil proceedings.

AREA CODE: BN 118

BN 118

SHEET REVISION NUMBER - 2

SHEET ACTIVE FROM - 23rd November 2010

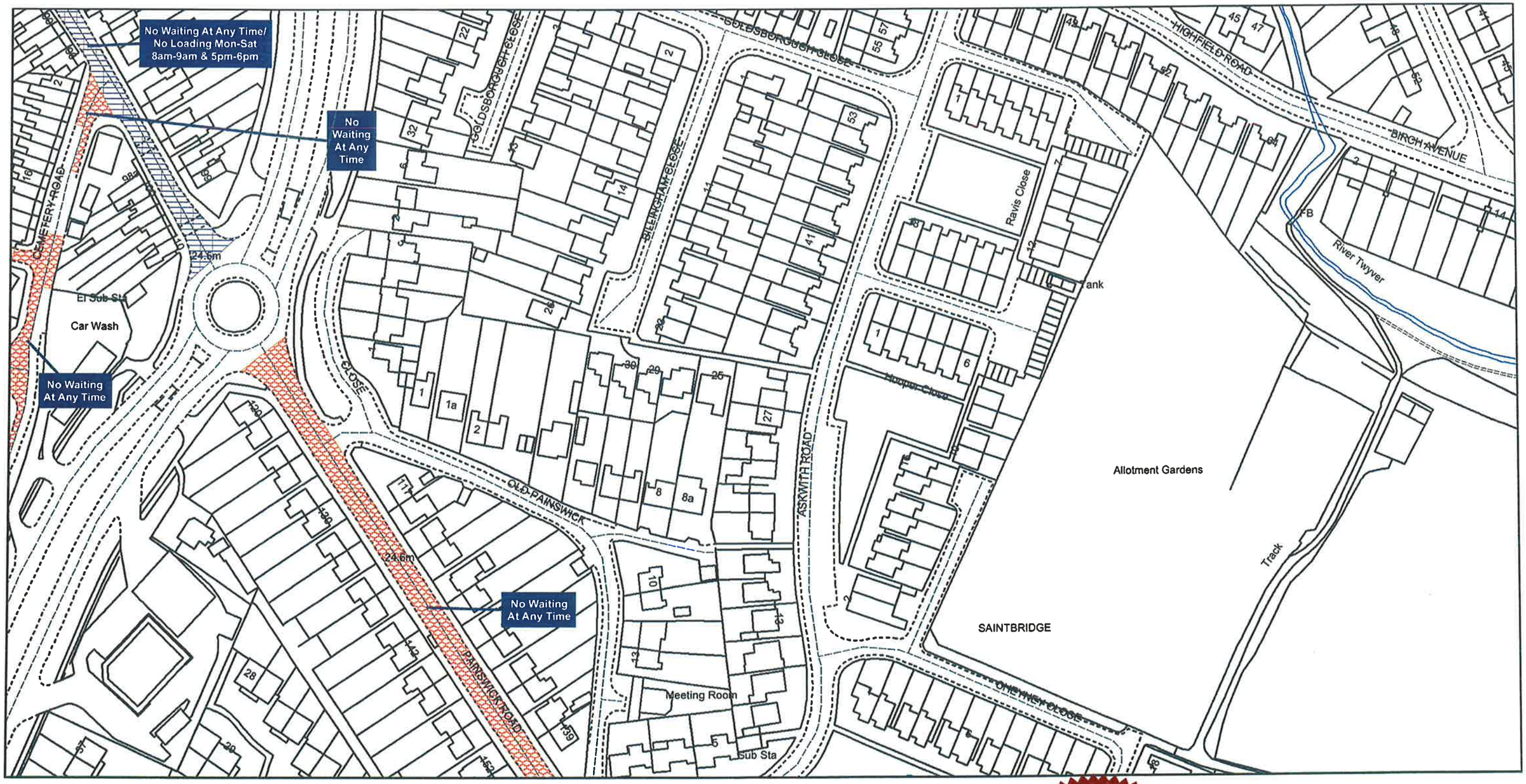

SCALE - 1:1250

N

Gloucestershire County Council (The City of Gloucester) (Prohibition and Restriction of Waiting and Loading and Parking Places) Amendment (Consolidation) Order 2008

Gloucestershire COUNTY COUNCIL

G.M Parkinson
for Director of Law and Administration

Gloucestershire County Council
Environment Directorate
Shire Hall
Bearland
Gloucester
GL1 2TH

Produced from Ordnance Survey 1:1250 mapping with permission of the Controller of Her Majesty's Stationery Office © Crown Copyright. Licence No. 100019134 2007. Unauthorised reproduction infringes Crown Copyright and may lead to prosecution or civil proceedings.

File 45708

AREA CODE:BN 119

BN 119

SHEET REVISION NUMBER - 1

SHEET ACTIVE FROM - 5th November 2007

N

SCALE - 1:1250

Gloucestershire County Council (The City of Gloucester) (Prohibition and Restriction of Waiting and Loading and Parking Places) (Consolidation) Order 2007

Gloucestershire
COUNTY COUNCIL

G M. Parkinson
for Director of
Law and Administration

Gloucestershire County Council
Environment Directorate
Shire Hall
Bearland
Gloucester
GL1 2TH

Produced from Ordnance Survey 1:1250 mapping with permission of the Controller of Her Majesty's Stationery Office © Crown Copyright. Licence No. 100019134 2007. Unauthorised reproduction infringes Crown Copyright and may lead to prosecution or civil proceedings.

AREA CODE: BN 120

BN 120

SHEET REVISION NUMBER - 3

SHEET ACTIVE FROM - 28th August 2013

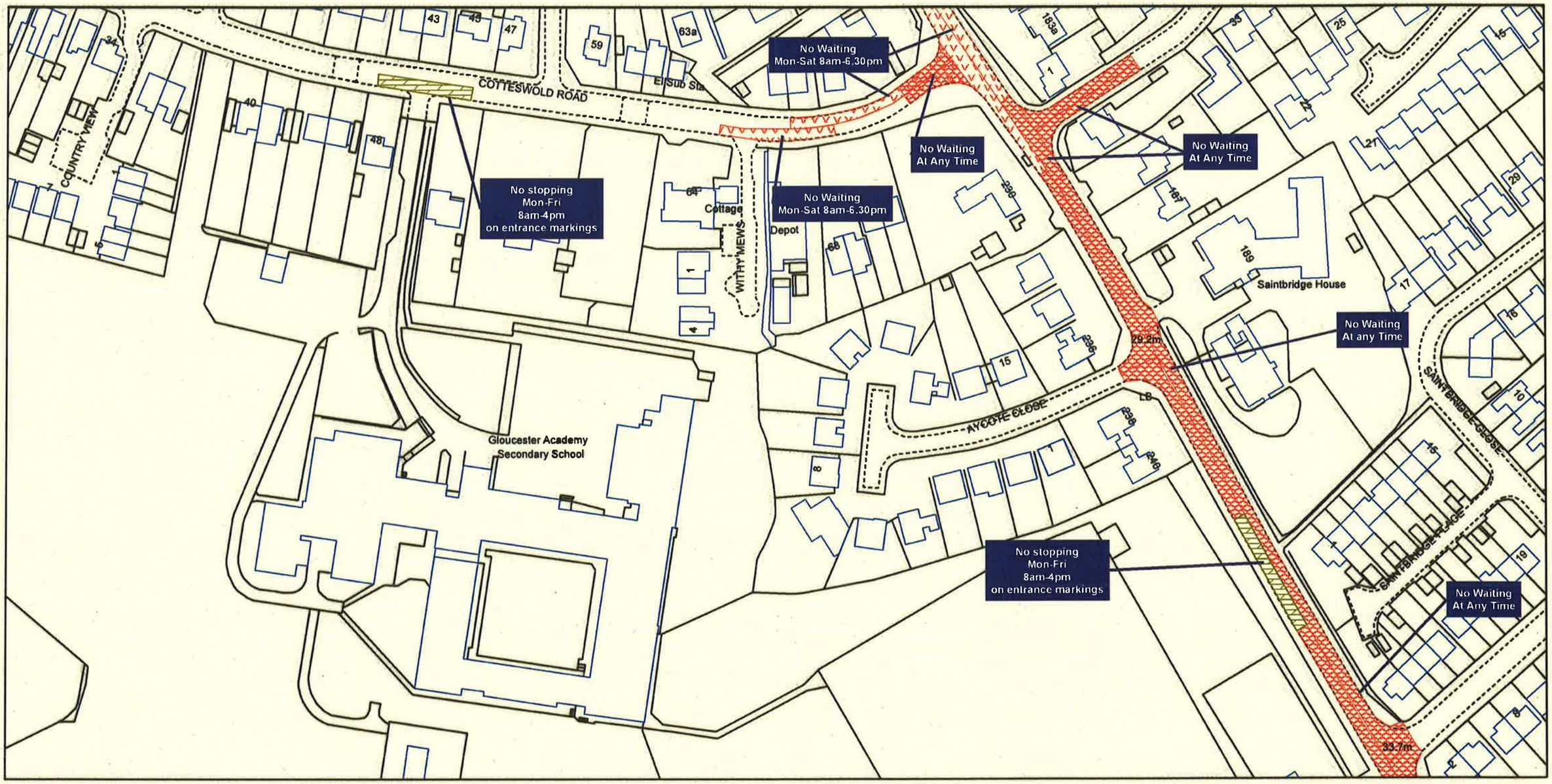

SCALE - 1:1250

N

Gloucestershire County Council (The City of Gloucester) (Prohibition and Restriction of Waiting and Loading and Parking Places) Amendment (Consolidation) Order 2008

Gloucestershire COUNTY COUNCIL

C. A. L Wray

Head of
Legal Services

9639

Ref:- 51419

Gloucestershire County Council
Shire Hall
Bearland
Gloucester
GL1 2TH

Produced from Ordnance Survey 1:1250 mapping with permission of the Controller of Her Majesty's Stationery Office "© Crown Copyright and database right 2011. Ordnance Survey 100019134. Unauthorised reproduction infringes Crown Copyright and may lead to prosecution or civil proceedings.

AREA CODE: BN 121

BN 121

SHEET REVISION NUMBER - 3

SHEET ACTIVE FROM - 28th August 2013

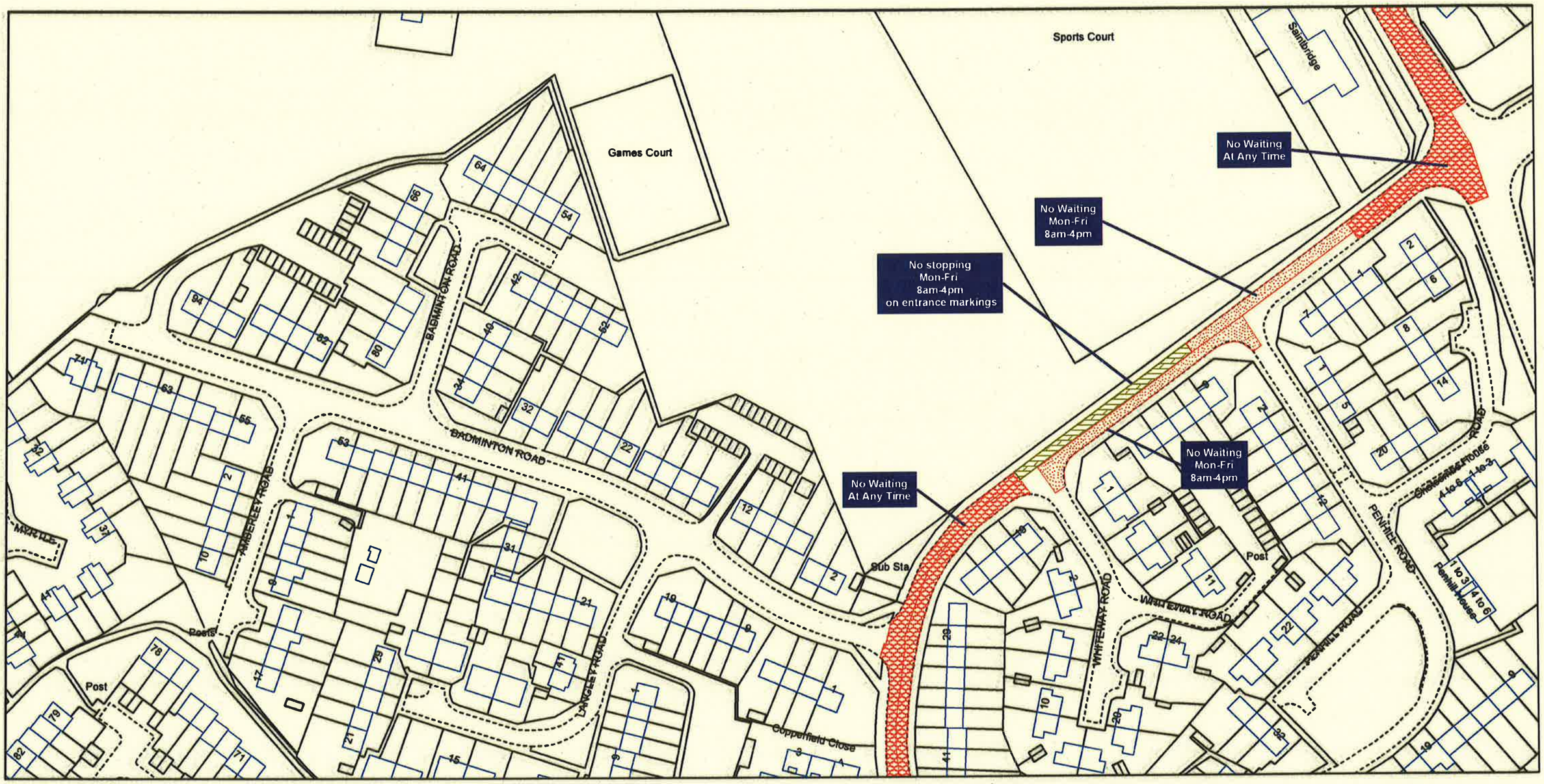

Ref:- 51419

N

SCALE - 1:1250

Gloucestershire County Council (The City of Gloucester) (Prohibition and Restriction of Waiting and Loading and Parking Places) Amendment (Consolidation) Order 2008

Gloucestershire
COUNTY COUNCIL

C.A.L. Wray
Head of
Legal Services

9640

Gloucestershire County Council
Shire Hall
Bearland
Gloucester
GL1 2TH

Produced from Ordnance Survey 1:1250 mapping with permission of the Controller of Her Majesty's Stationery Office © Crown Copyright and database right 2011. Ordnance Survey 100019134. Unauthorised reproduction infringes Crown Copyright and may lead to prosecution or civil proceedings.

AREA CODE:BN 122

BN 122

SHEET REVISION NUMBER - 1

SHEET ACTIVE FROM - 5th November 2007

SCALE - 1:1250

N

Gloucestershire County Council (The City of Gloucester) (Prohibition and Restriction of Waiting and Loading and Parking Places) (Consolidation) Order 2007

Gloucestershire COUNTY COUNCIL

G M Parkinson
FOR Director of
Law and Administration

Gloucestershire County Council
Environment Directorate
Shire Hall
Bearland
Gloucester
GL1 2TH

Produced from Ordnance Survey 1:1250 mapping with permission of the Controller of Her Majesty's Stationery Office © Crown Copyright. Licence No. 100019134 2007. Unauthorised reproduction infringes Crown Copyright and may lead to prosecution or civil proceedings.

AREA CODE:BN 123

BN 123

SHEET REVISION NUMBER - 1

SHEET ACTIVE FROM - 5th November 2007

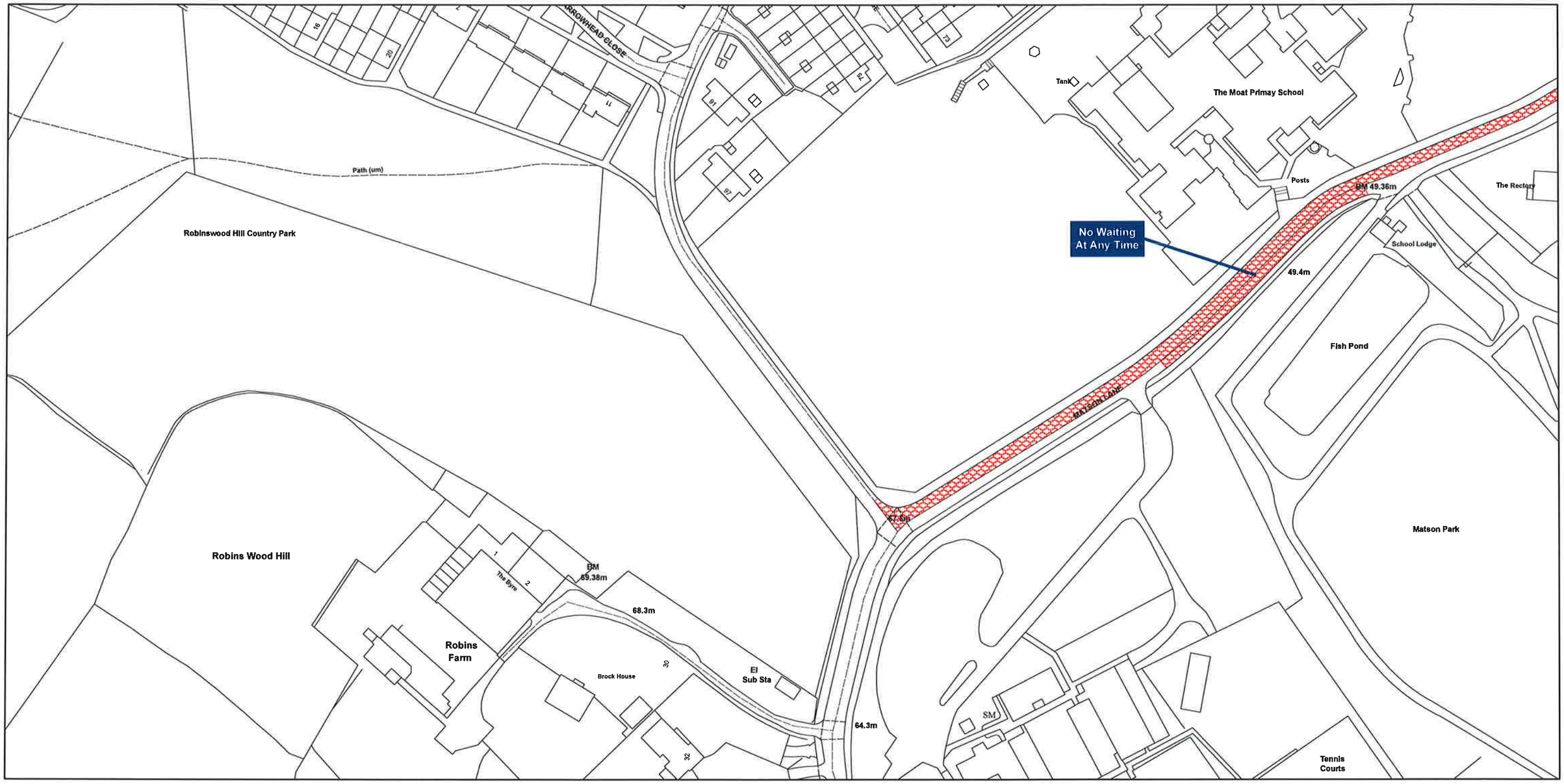

SCALE - 1:1250

N

Gloucestershire County Council (The City of Gloucester) (Prohibition and Restriction of Waiting and Loading and Parking Places) (Consolidation) Order 2007

Gloucestershire COUNTY COUNCIL

G.M Parkinson
for Director of
Law and Administration

Gloucestershire County Council
Environment Directorate
Shire Hall
Bearland
Gloucester
GL1 2TH

Produced from Ordnance Survey 1:1250 mapping with permission of the Controller of Her Majesty's Stationery Office © Crown Copyright. Licence No. 100019134 2007. Unauthorised reproduction infringes Crown Copyright and may lead to prosecution or civil proceedings.

AREA CODE: BO 104

BO 104

Folio ref: 51620

SHEET REVISION NUMBER - 1

SHEET ACTIVE FROM - 24th October 2013

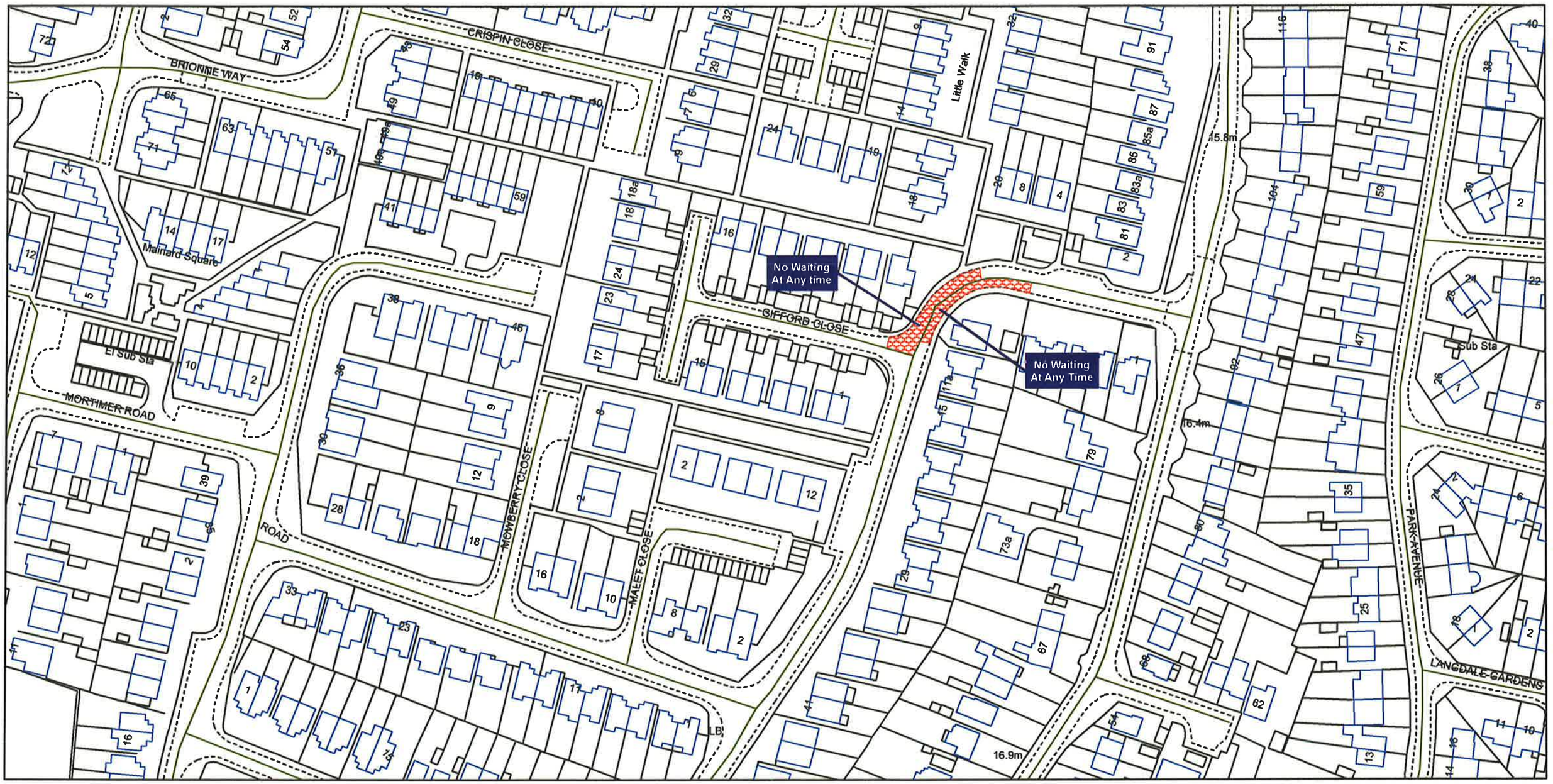

SCALE - 1:1250

N

Gloucestershire County Council (The City of Gloucester) (Prohibition and Restriction of Waiting and Loading and Parking Places) Amendment (Consolidation) Order 2008

Gloucestershire
COUNTY COUNCIL

C.A.L. Wray

Head of
Legal Services

9813

Gloucestershire County Council
Shire Hall
Bearland
Gloucester
GL1 2TH

Produced from Ordnance Survey 1:1250 mapping with permission of the Controller of Her Majesty's Stationery Office "© Crown Copyright and database right 2011. Ordnance Survey 100019134. Unauthorised reproduction infringes Crown Copyright and may lead to prosecution or civil proceedings.

AREA CODE:BO 105

BO 105

SHEET REVISION NUMBER - 1

SHEET ACTIVE FROM - 5th November 2007

SCALE - 1:1250

N

Gloucestershire County Council (The City of Gloucester) (Prohibition and Restriction of Waiting and Loading and Parking Places) (Consolidation) Order 2007

Gloucestershire COUNTY COUNCIL

G M Parkinson
for Director of
Law and Administration

Gloucestershire County Council
Environment Directorate
Shire Hall
Bearland
Gloucester
GL1 2TH

Produced from Ordnance Survey 1:1250 mapping with permission of the Controller of Her Majesty's Stationery Office © Crown Copyright. Licence No. 100019134 2007. Unauthorised reproduction infringes Crown Copyright and may lead to prosecution or civil proceedings.

File ref:- 51620

AREA CODE: BO 106

BO 106

SHEET REVISION NUMBER - 3

SHEET ACTIVE FROM - 24th October 2013

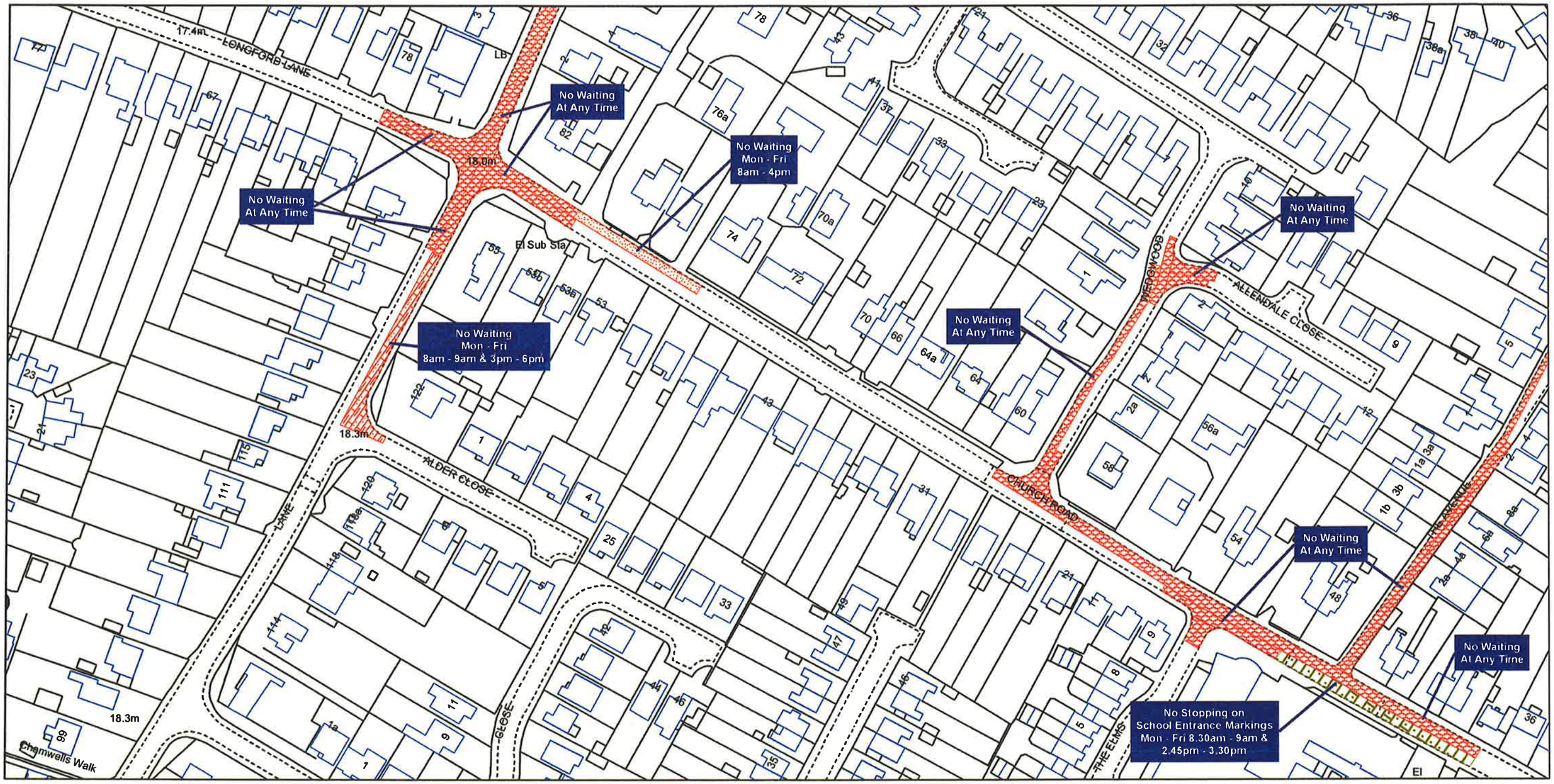

SCALE - 1:1250

N

Gloucestershire County Council (The City of Gloucester) (Prohibition and Restriction of Waiting and Loading and Parking Places) Amendment (Consolidation) Order 2008

Gloucestershire COUNTY COUNCIL

C.A.L. Wray

Head of Legal Services

C1832

Gloucestershire County Council
Shire Hall
Bearland
Gloucester
GL1 2TH

© Crown Copyright and database rights 2013, Ordnance Survey 100019134

You are not permitted to copy, sub-license, distribute or sell any of this data to third parties in any form

AREA CODE:BO 107

BO 107

SHEET REVISION NUMBER - 1

SHEET ACTIVE FROM - 5th November 2007

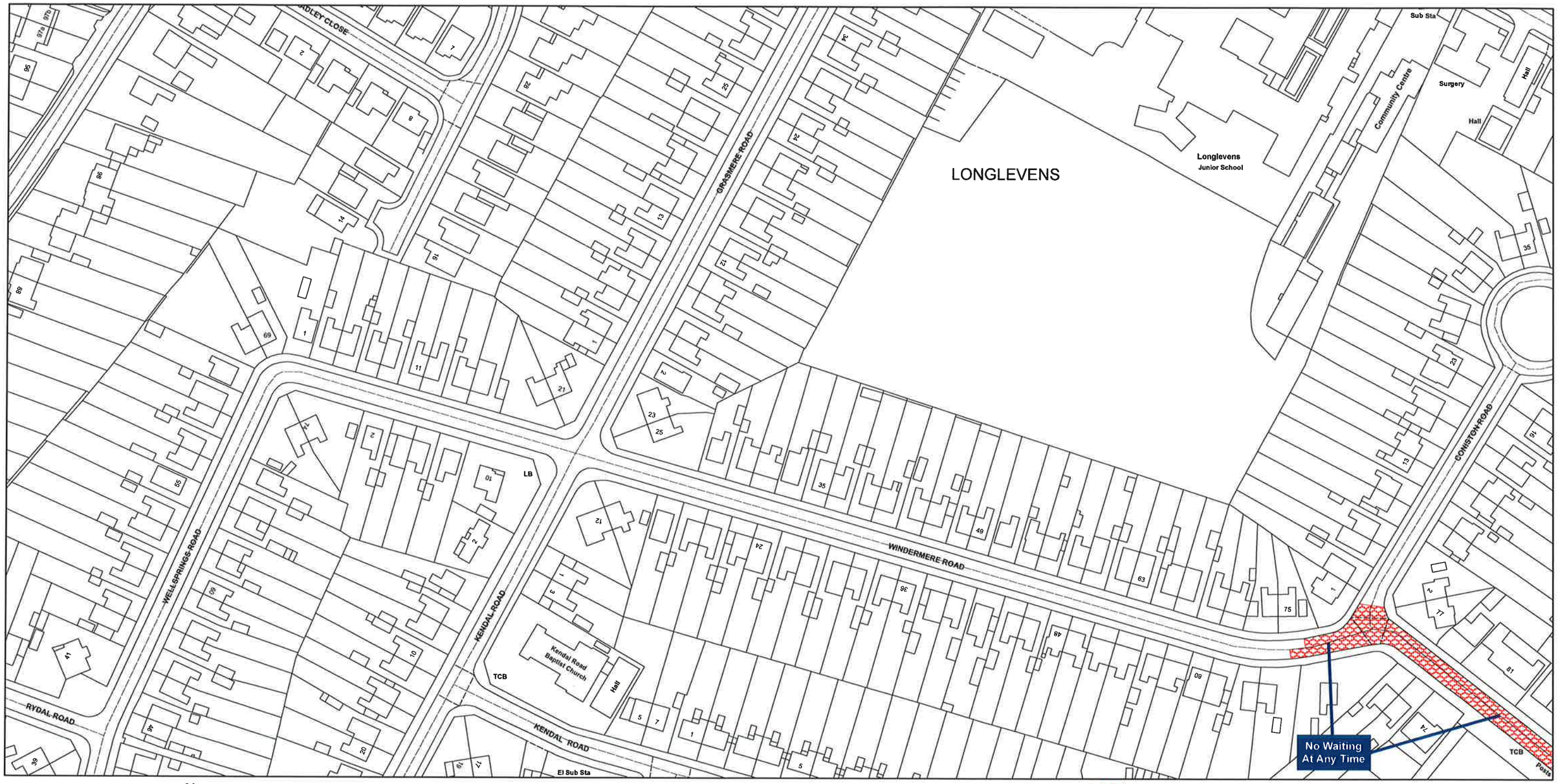

N

SCALE - 1:1250

Gloucestershire County Council (The City of Gloucester) (Prohibition and Restriction of Waiting and Loading and Parking Places) (Consolidation) Order 2007

Gloucestershire COUNTY COUNCIL

G M Parkinson
for Director of
Law and Administration

Gloucestershire County Council
Environment Directorate
Shire Hall
Bearland
Gloucester
GL1 2TH

Produced from Ordnance Survey 1:1250 mapping with permission of the Controller of Her Majesty's Stationery Office © Crown Copyright. Licence No. 100019134 2007. Unauthorised reproduction infringes Crown Copyright and may lead to prosecution or civil proceedings.

AREA CODE: BO 108

BO 108

SHEET REVISION NUMBER - 2

SHEET ACTIVE FROM - 28th April 2009

SCALE - 1:1250

N

Gloucestershire County Council (The City of Gloucester) (Prohibition and Restriction of Waiting and Loading and Parking Places) (Consolidation) Order 2008

Gloucestershire COUNTY COUNCIL

for Director of G.M. Parkinson
Law and Administration

Gloucestershire County Council
Environment Directorate
Shire Hall
Bearland
Gloucester
GL1 2TH

FILE 43489

Produced from Ordnance Survey 1:1250 mapping with permission of the Controller of Her Majesty's Stationery Office © Crown Copyright. Licence No. 100019134 2007. Unauthorised reproduction infringes Crown Copyright and may lead to prosecution or civil proceedings.

3567

AREA CODE:BO 109

BO 109

SHEET REVISION NUMBER - 1

SHEET ACTIVE FROM - 5th November 2007

SCALE - 1:1250

N

Gloucestershire County Council (The City of Gloucester) (Prohibition and Restriction of Waiting and Loading and Parking Places) (Consolidation) Order 2007

Gloucestershire COUNTY COUNCIL

G.M Parkinson
for Director of
Law and Administration

Gloucestershire County Council
Environment Directorate
Shire Hall
Bearland
Gloucester
GL1 2TH

Produced from Ordnance Survey 1:1250 mapping with permission of the Controller of Her Majesty's Stationery Office © Crown Copyright. Licence No. 100019134 2007. Unauthorised reproduction infringes Crown Copyright and may lead to prosecution or civil proceedings.

AREA CODE:BO 110

BO 110

SHEET REVISION NUMBER - 1

SHEET ACTIVE FROM - 5th November 2007

N

SCALE - 1:1250

Gloucestershire County Council (The City of Gloucester) (Prohibition and Restriction of Waiting and Loading and Parking Places) (Consolidation) Order 2007

Gloucestershire COUNTY COUNCIL

G.M Parkinson
for Director of
Law and Administration

Gloucestershire County Council
Environment Directorate
Shire Hall
Bearland
Gloucester
GL1 2TH

Produced from Ordnance Survey 1:1250 mapping with permission of the Controller of Her Majesty's Stationery Office © Crown Copyright. Licence No. 100019134 2007. Unauthorised reproduction infringes Crown Copyright and may lead to prosecution or civil proceedings.

AREA CODE:BO 111

BO 111

SHEET REVISION NUMBER - 1

SHEET ACTIVE FROM - 5th November 2007

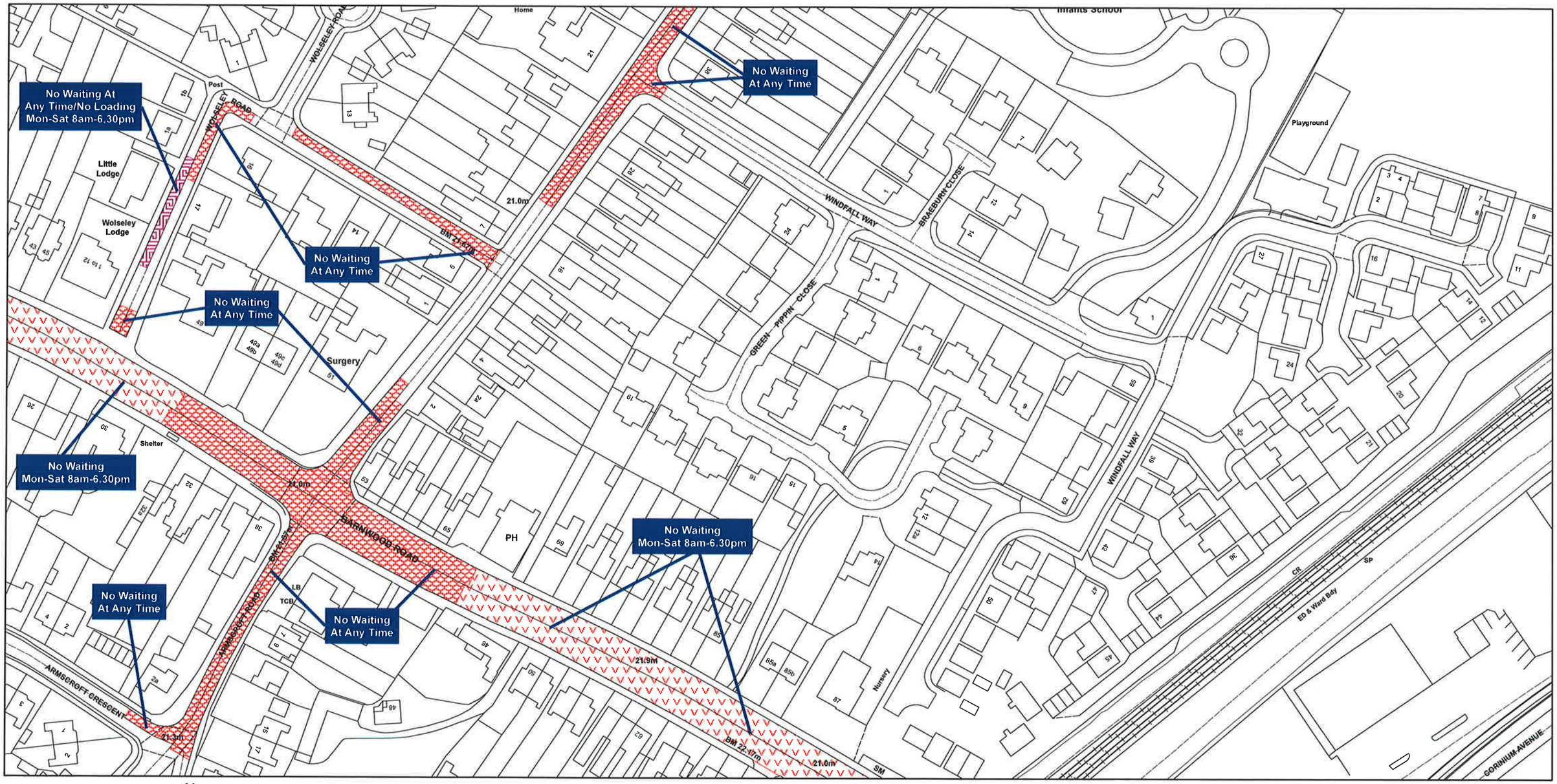

N

SCALE - 1:1250

Gloucestershire County Council (The City of Gloucester) (Prohibition and Restriction of Waiting and Loading and Parking Places) (Consolidation) Order 2007

Gloucestershire COUNTY COUNCIL

G M Parkinson
fa Director of
Law and Administration

Gloucestershire County Council
Environment Directorate
Shire Hall
Bearland
Gloucester
GL1 2TH

Produced from Ordnance Survey 1:1250 mapping with permission of the Controller of Her Majesty's Stationery Office © Crown Copyright. Licence No. 100019134 2007. Unauthorised reproduction infringes Crown Copyright and may lead to prosecution or civil proceedings.

IB/54317

AREA CODE: BO 112

BO 112

SHEET REVISION NUMBER - 2

SHEET ACTIVE FROM - 25/8/2015

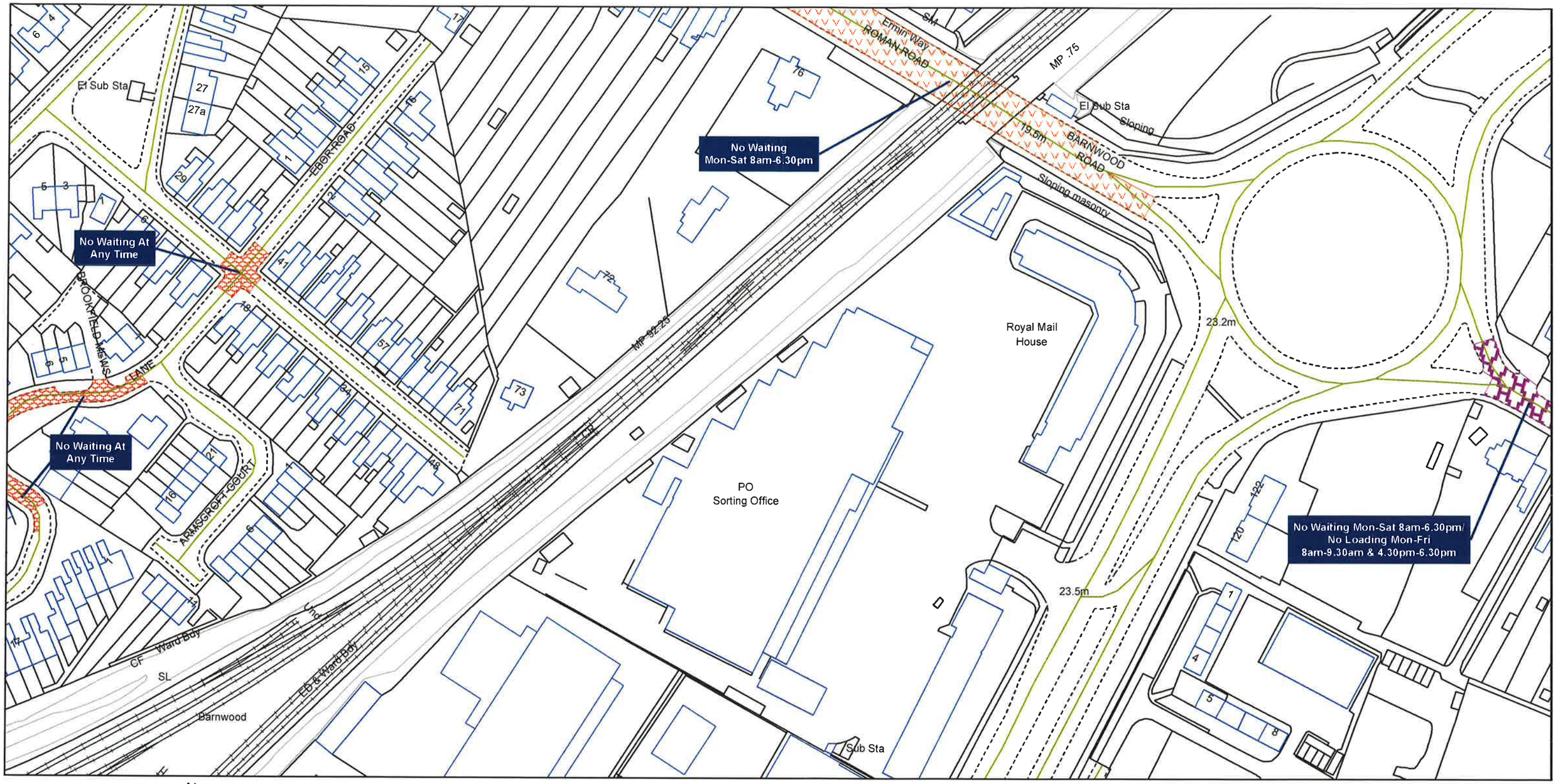

SCALE - 1:1250

N

Gloucestershire County Council (The City of Gloucester) (Prohibition and Restriction of Waiting and Loading and Parking Places) Amendment (Consolidation) Order 2008

Gloucestershire County Council

Head of Legal Services

4644

Gloucestershire County Council
Shire Hall
Bearland
Gloucester
GL1 2TH

© Crown Copyright and database rights 2013, Ordnance Survey 100019134

You are not permitted to copy, sub-license, distribute or sell any of this data to third parties in any form

AREA CODE: BO 113

BO 113

SHEET REVISION NUMBER - 2

SHEET ACTIVE FROM - 16th December 2010

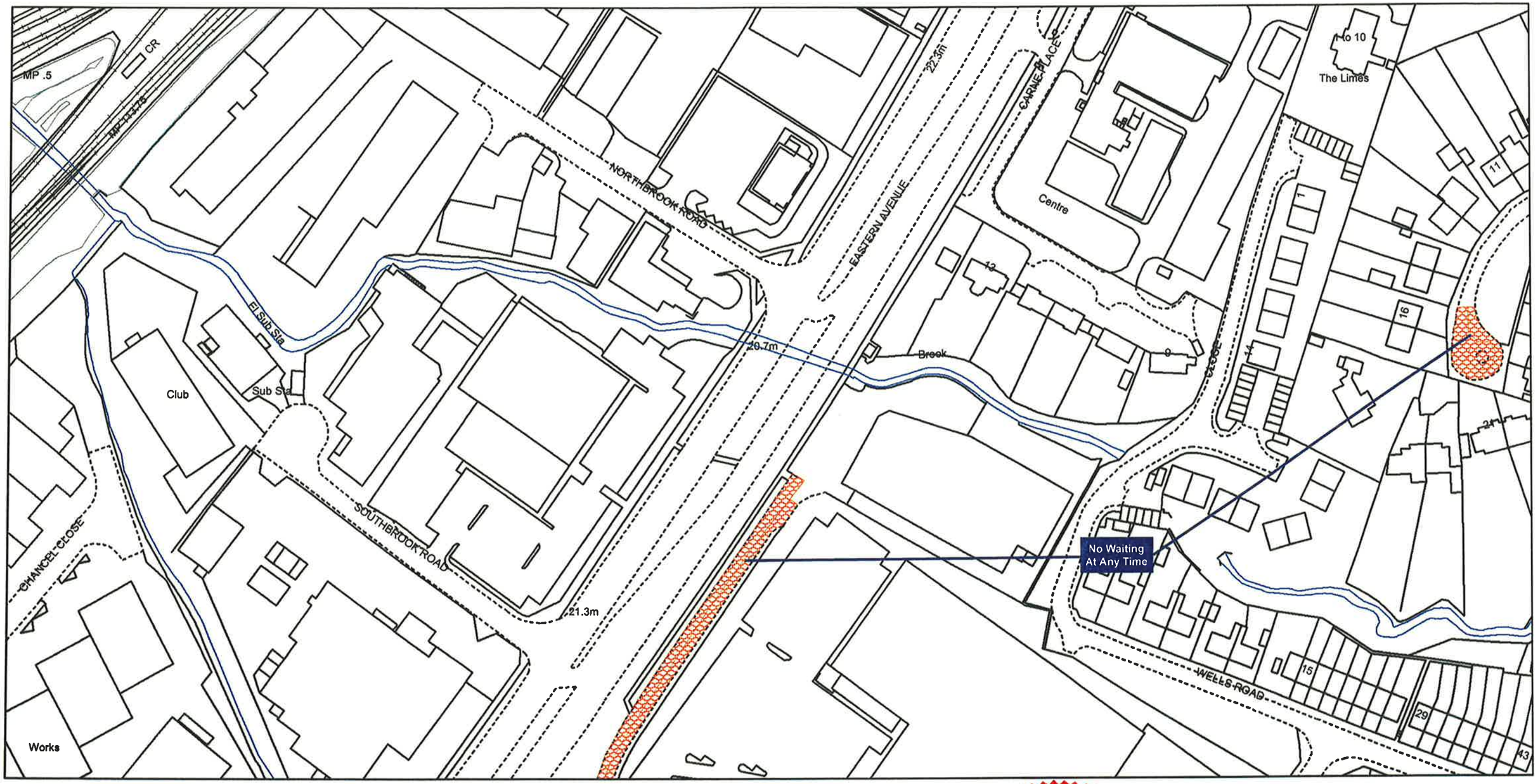

SCALE - 1:1250

N

Gloucestershire County Council (The City of Gloucester) (Prohibition and Restriction of Waiting and Loading and Parking Places) Amendment (Consolidation) Order 2008

Gloucestershire COUNTY COUNCIL

Director of Law and Administration

5330

Gloucestershire County Council
Environment Directorate
Shire Hall
Bearland
Gloucester
GL1 2TH

File 45214

Produced from Ordnance Survey 1:1250 mapping with permission of the Controller of Her Majesty's Stationery Office © Crown Copyright. Licence No. 100019134 2007. Unauthorised reproduction infringes Crown Copyright and may lead to prosecution or civil proceedings.

JB/54317

AREA CODE: BO 114

BO 114

SHEET REVISION NUMBER - 3

SHEET ACTIVE FROM - 25/8/2015

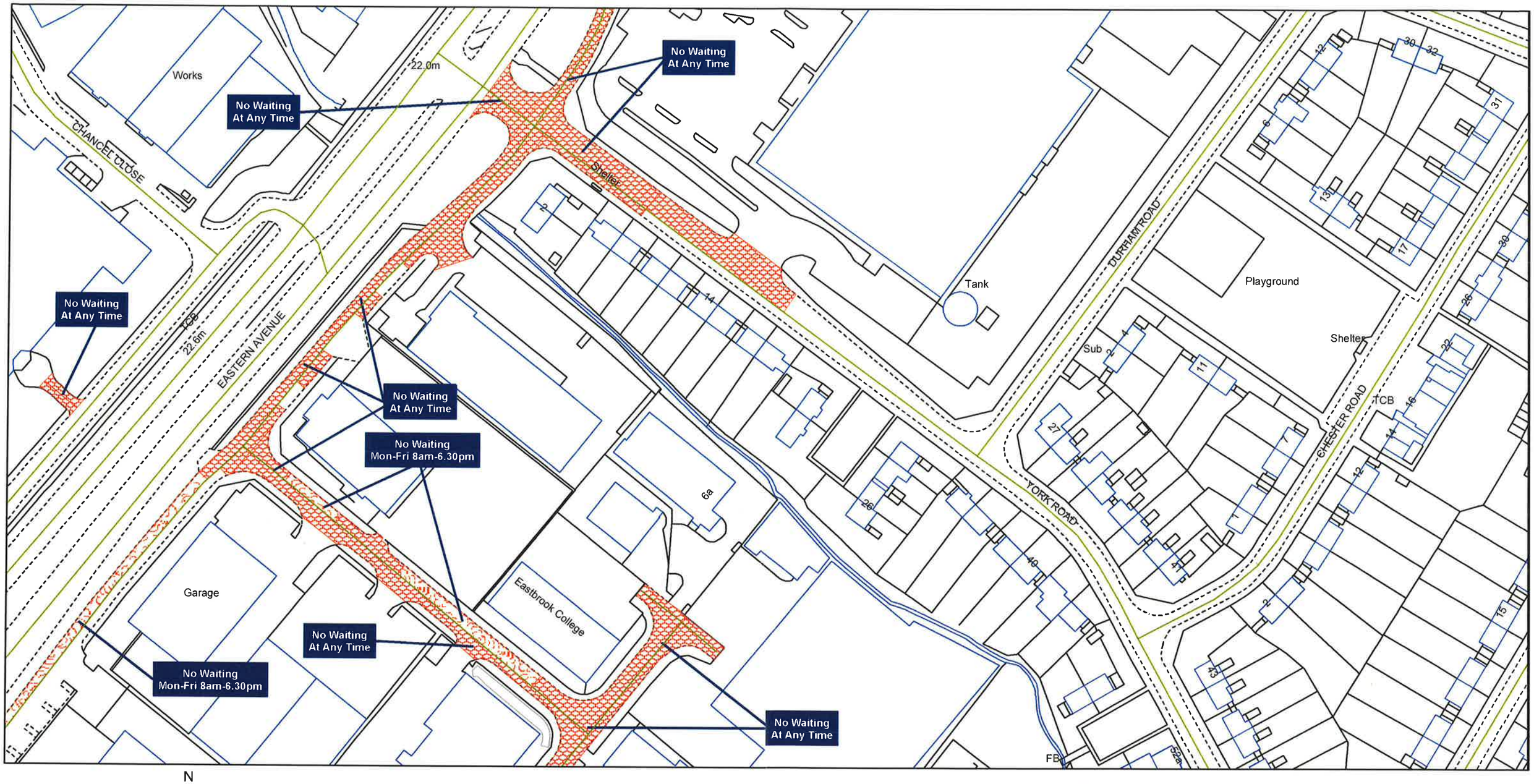

SCALE - 1:1250

N

Gloucestershire County Council (The City of Gloucester) (Prohibition and Restriction of Waiting and Loading and Parking Places) Amendment (Consolidation) Order 2008

Gloucestershire COUNTY COUNCIL

Head of Legal Services

4643

Gloucestershire County Council
Shire Hall
Bearland
Gloucester
GL1 2TH

© Crown Copyright and database rights 2013, Ordnance Survey 100019134

You are not permitted to copy, sub-license, distribute or sell any of this data to third parties in any form

AREA CODE:BO 115

BO 115

SHEET REVISION NUMBER - 1

SHEET ACTIVE FROM - 5th November 2007

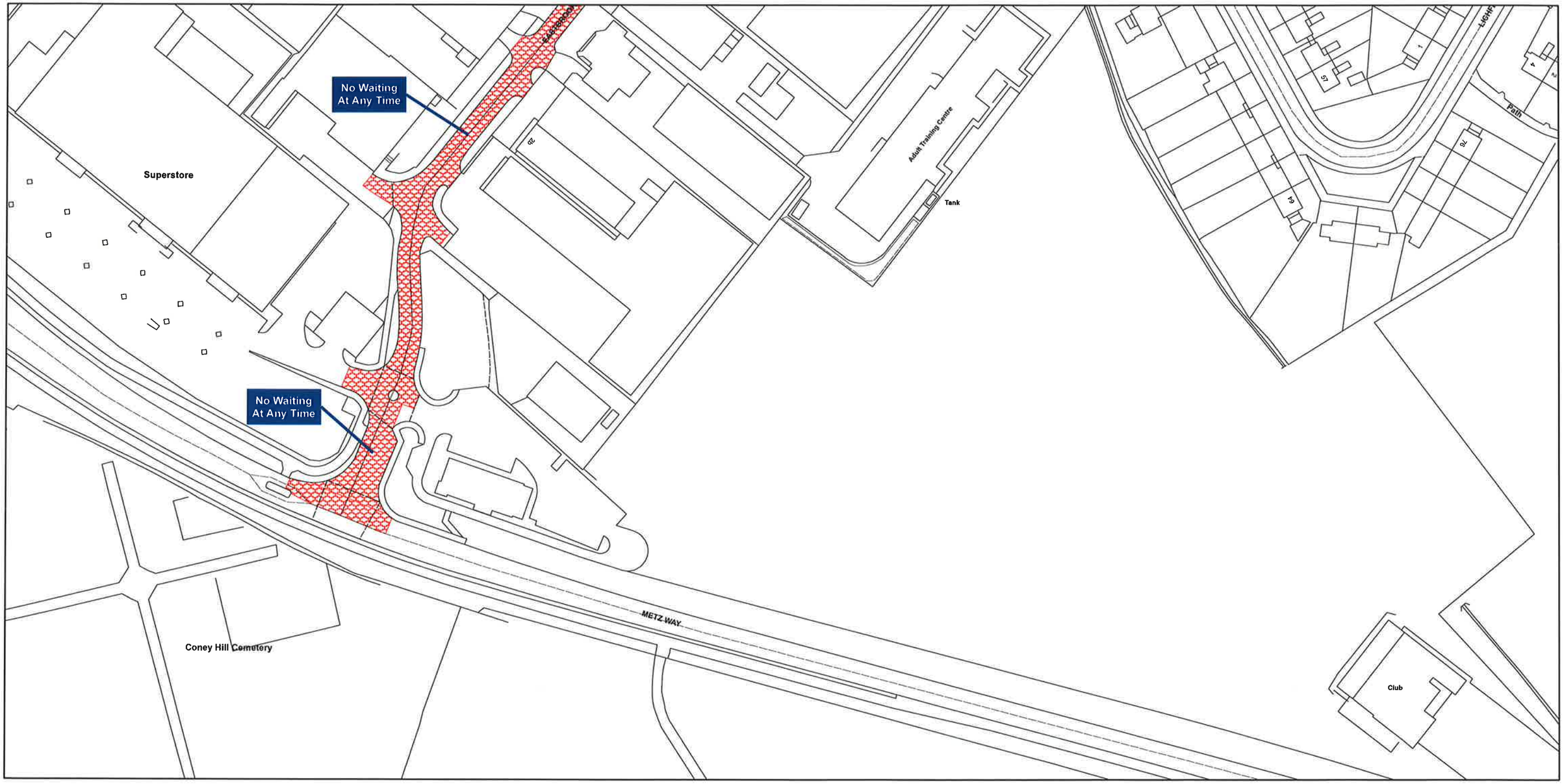

SCALE - 1:1250

Gloucestershire County Council (The City of Gloucester) (Prohibition and Restriction of Waiting and Loading and Parking Places) (Consolidation) Order 2007

Gloucestershire COUNTY COUNCIL

G M Parkinson
for Director of
Law and Administration.

Gloucestershire County Council
Environment Directorate
Shire Hall
Bearland
Gloucester
GL1 2TH

Produced from Ordnance Survey 1:1250 mapping with permission of the Controller of Her Majesty's Stationery Office © Crown Copyright. Licence No. 100019134 2007. Unauthorised reproduction infringes Crown Copyright and may lead to prosecution or civil proceedings.

JB/54317

AREA CODE: BO 116

BO 116

SHEET REVISION NUMBER - 1

SHEET ACTIVE FROM - 25/8/2015

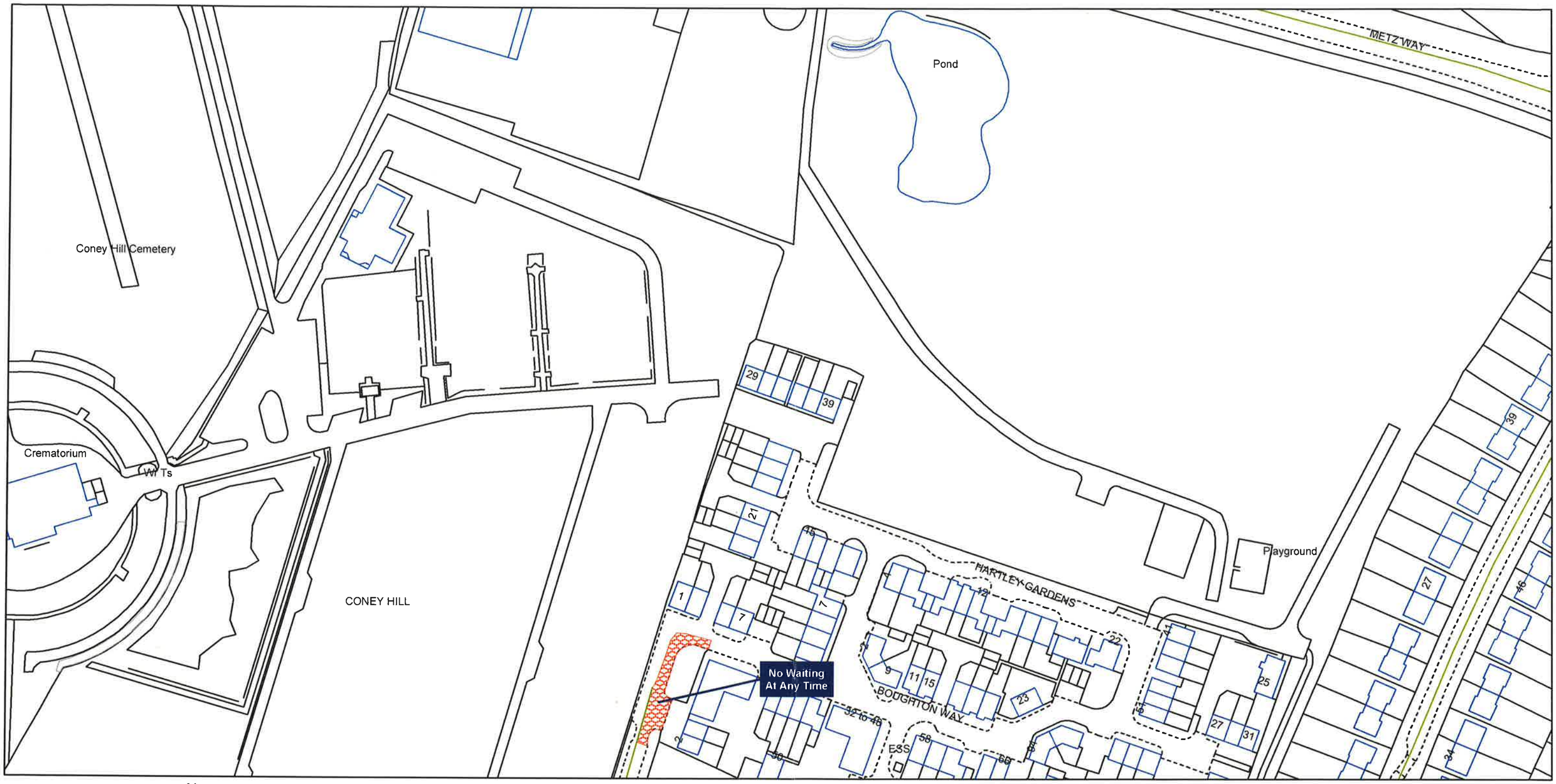

N

SCALE - 1:1250

Gloucestershire County Council (The City of Gloucester) (Prohibition and Restriction of Waiting and Loading and Parking Places) Amendment (Consolidation) Order 2008

Gloucestershire COUNTY COUNCIL

Head of Legal Services

4642

Gloucestershire County Council
Shire Hall
Bearland
Gloucester
GL1 2TH

© Crown Copyright and database rights 2013, Ordnance Survey 100019134

You are not permitted to copy, sub-license, distribute or sell any of this data to third parties in any form

JB/54317

AREA CODE: BO 117

BO 117

SHEET REVISION NUMBER - 2

SHEET ACTIVE FROM - 25/8/2015

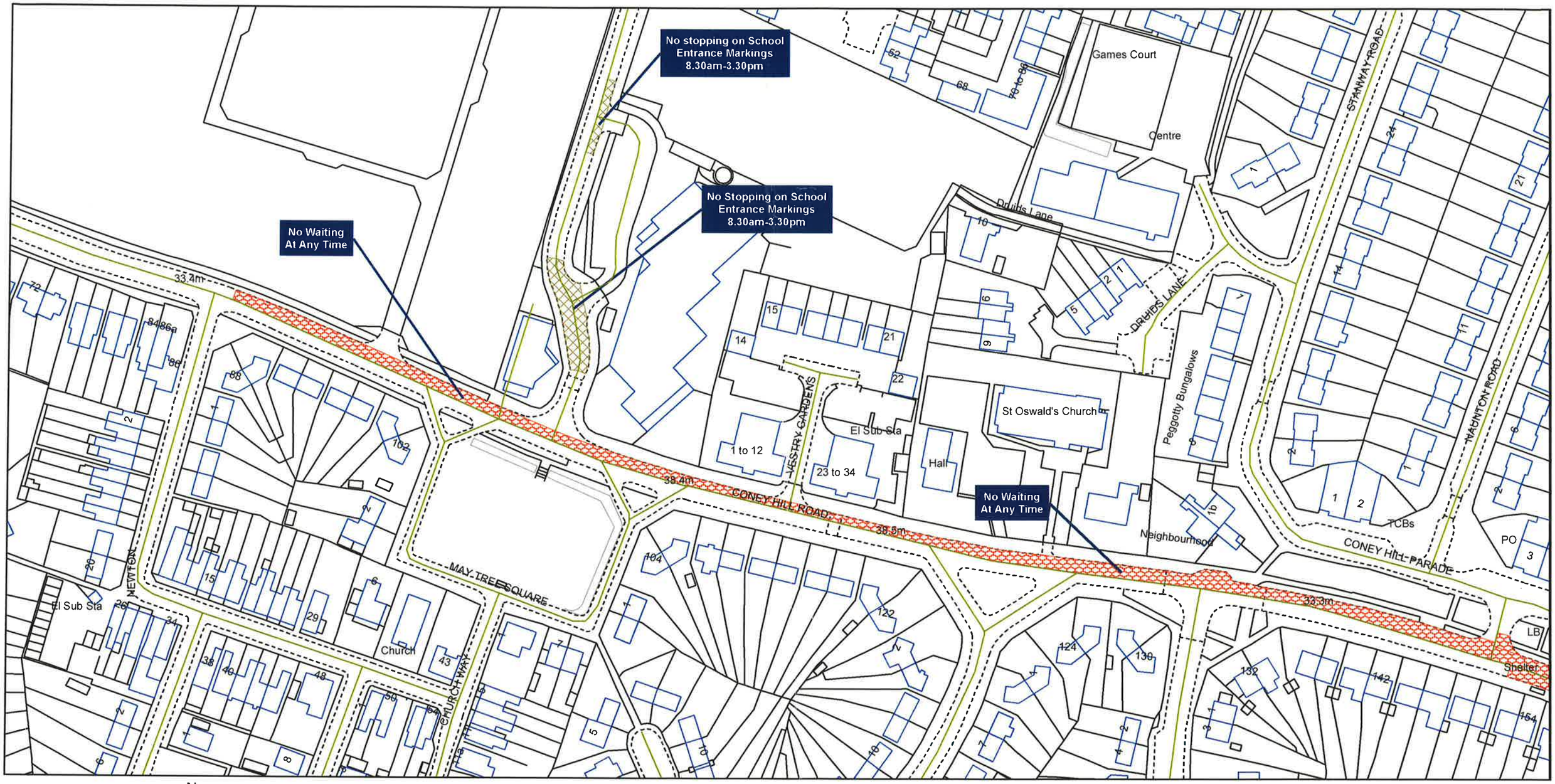

SCALE - 1:1250

N

Gloucestershire County Council (The City of Gloucester) (Prohibition and Restriction of Waiting and Loading and Parking Places) Amendment (Consolidation) Order 2008

Gloucestershire COUNTY COUNCIL

Head of Legal Services

4641

Gloucestershire County Council
Shire Hall
Bearland
Gloucester
GL1 2TH

© Crown Copyright and database rights 2013, Ordnance Survey 100019134

You are not permitted to copy, sub-license, distribute or sell any of this data to third parties in any form

AREA CODE:BO 119

BO 119

SHEET REVISION NUMBER - 1

SHEET ACTIVE FROM - 5th November 2007

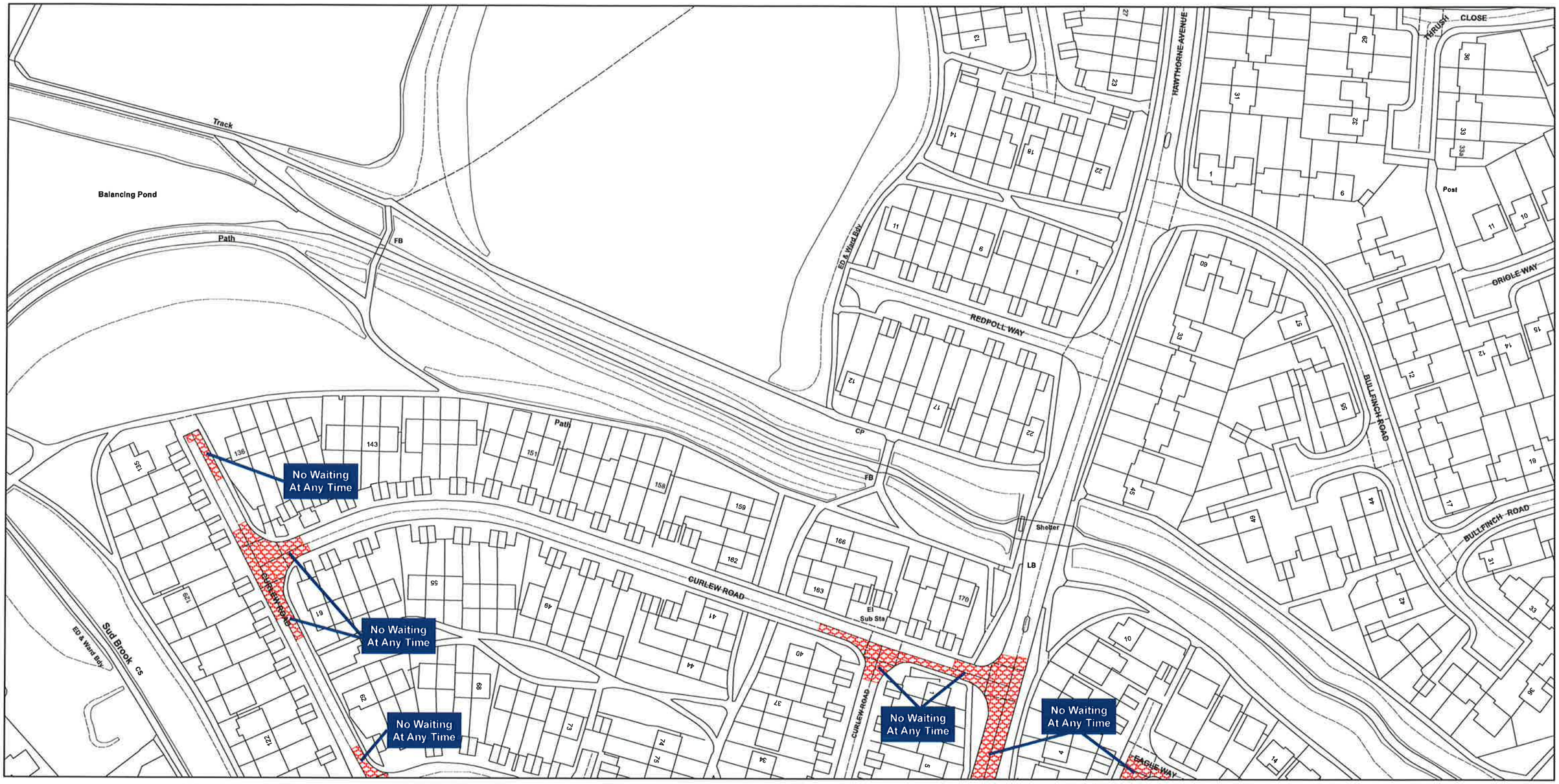

N

SCALE - 1:1250

Gloucestershire County Council (The City of Gloucester) (Prohibition and Restriction of Waiting and Loading and Parking Places) (Consolidation) Order 2007

Gloucestershire COUNTY COUNCIL

Gu Parkinson
for Director of
Law and Administration

Gloucestershire County Council
Environment Directorate
Shire Hall
Bearland
Gloucester
GL1 2TH

Produced from Ordnance Survey 1:1250 mapping with permission of the Controller of Her Majesty's Stationery Office © Crown Copyright. Licence No. 100019134 2007. Unauthorised reproduction infringes Crown Copyright and may lead to prosecution or civil proceedings.

AREA CODE: BO 120

BO 120

SHEET REVISION NUMBER - 2

SHEET ACTIVE FROM - 12th September 2011

SCALE - 1:1250

N

Gloucestershire County Council (The City of Gloucester) (Prohibition and Restriction of Waiting and Loading and Parking Places) Amendment (Consolidation) Order 2008

Gloucestershire COUNTY COUNCIL

C.A. Lwray

ASSISTANT DIRECTOR OF LAW AND ADMINISTRATION

7325

Gloucestershire County Council
Environment Directorate
Shire Hall
Bearland
Gloucester
GL1 2TH

47947

Produced from Ordnance Survey 1:1250 mapping with permission of the Controller of Her Majesty's Stationery Office "© Crown Copyright and database right 2011. Ordnance Survey 100019134. Unauthorised reproduction infringes Crown Copyright and may lead to prosecution or civil proceedings.

AREA CODE:BO 121

BO 121

SHEET REVISION NUMBER - 1

SHEET ACTIVE FROM - 5th November 2007

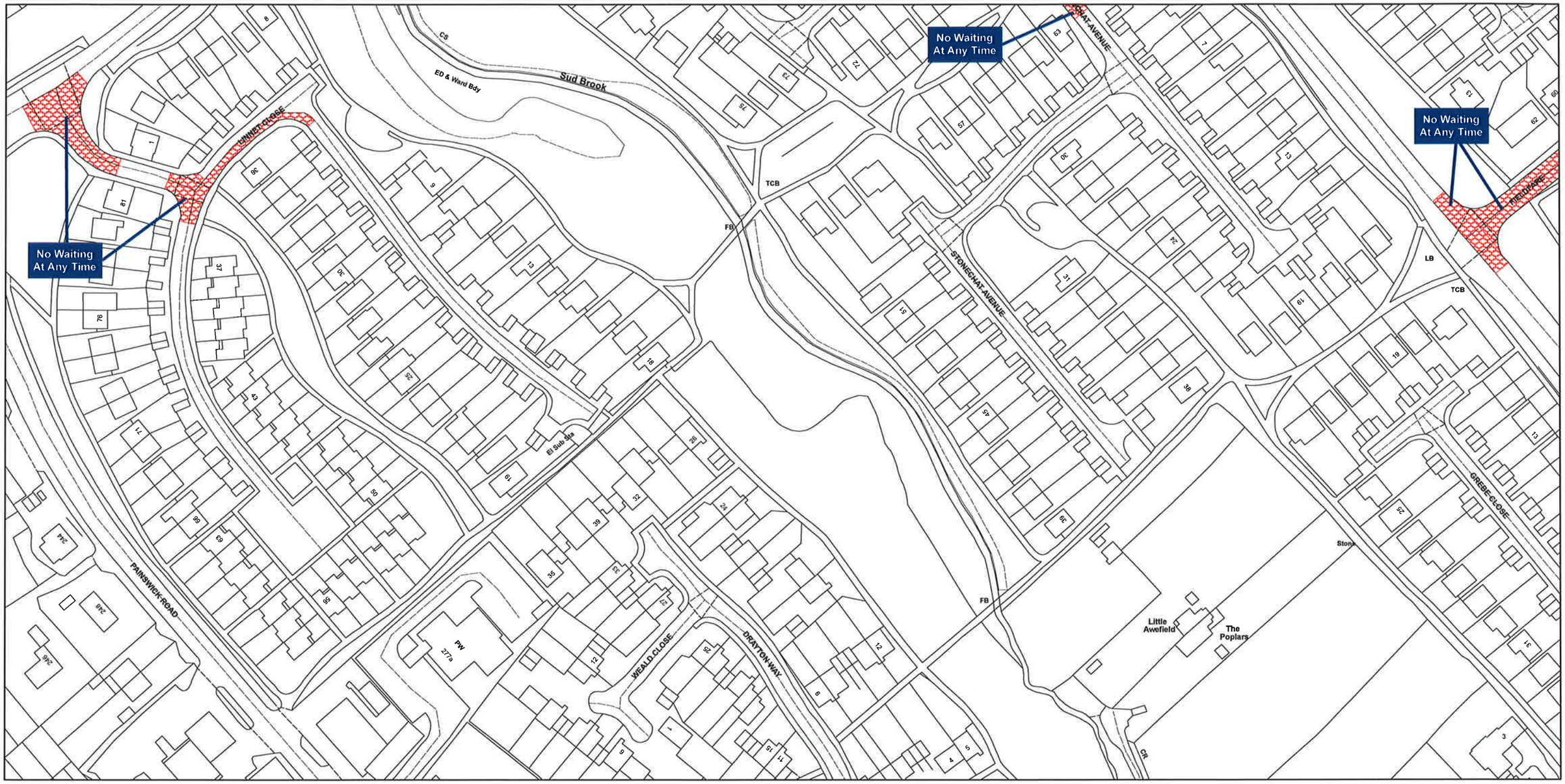

SCALE - 1:1250

N

Gloucestershire County Council (The City of Gloucester) (Prohibition and Restriction of Waiting and Loading and Parking Places) (Consolidation) Order 2007

Gloucestershire COUNTY COUNCIL

G.M Parkinson
for Director of
Law and Administration

Gloucestershire County Council
Environment Directorate
Shire Hall
Bearland
Gloucester
GL1 2TH

Produced from Ordnance Survey 1:1250 mapping with permission of the Controller of Her Majesty's Stationery Office © Crown Copyright. Licence No. 100019134 2007. Unauthorised reproduction infringes Crown Copyright and may lead to prosecution or civil proceedings.

AREA CODE:BO 122

BO 122

SHEET REVISION NUMBER - 1

SHEET ACTIVE FROM - 5th November 2007

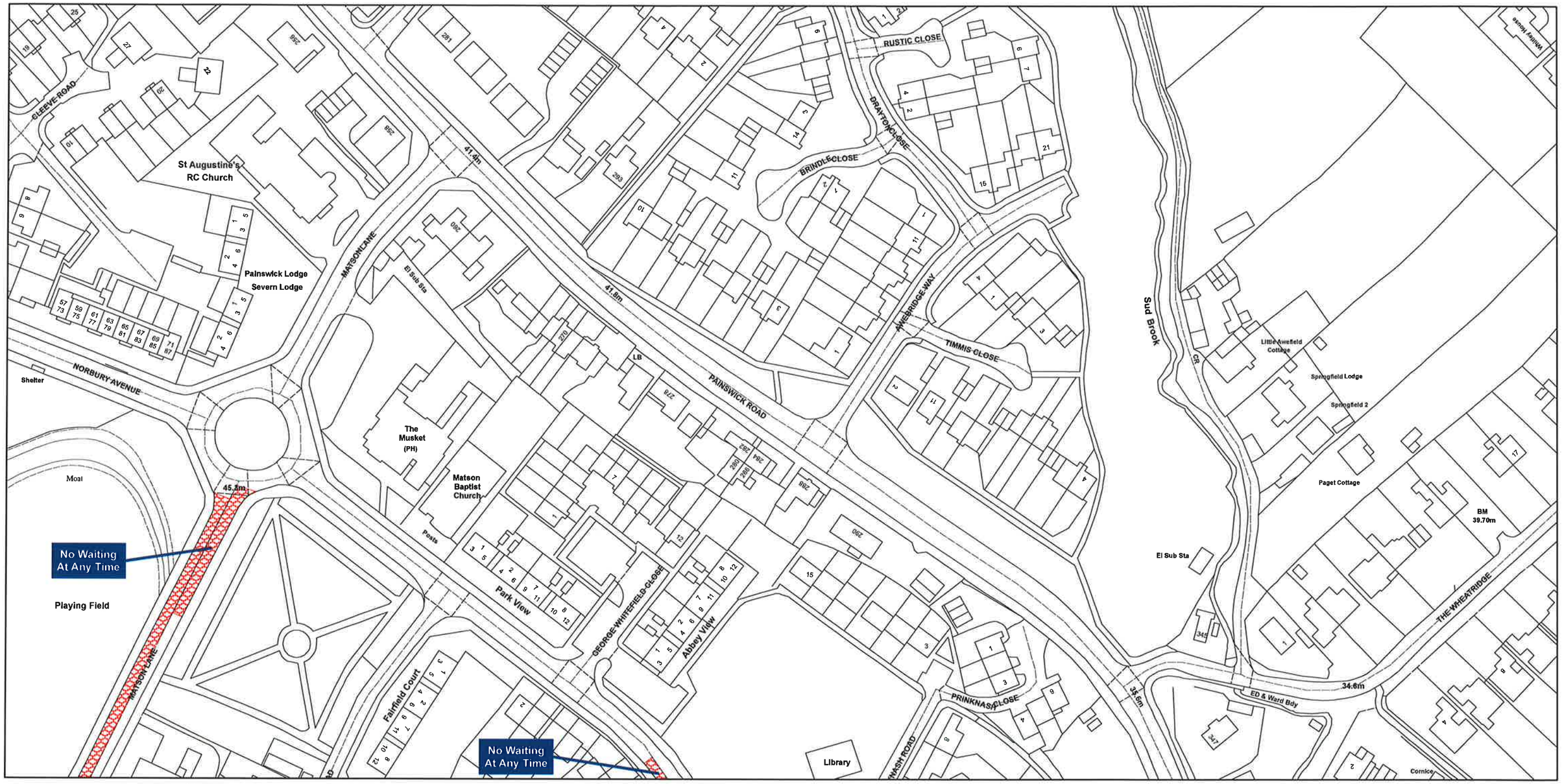

SCALE - 1:1250

N

Gloucestershire County Council (The City of Gloucester) (Prohibition and Restriction of Waiting and Loading and Parking Places) (Consolidation) Order 2007

Gloucestershire COUNTY COUNCIL

G M Parkinson
for Director of
Law and Administration

Gloucestershire County Council
Environment Directorate
Shire Hall
Bearland
Gloucester
GL1 2TH

Produced from Ordnance Survey 1:1250 mapping with permission of the Controller of Her Majesty's Stationery Office © Crown Copyright. Licence No. 100019134 2007. Unauthorised reproduction infringes Crown Copyright and may lead to prosecution or civil proceedings.

AREA CODE:BO 123

BO 123

SHEET REVISION NUMBER - 1

SHEET ACTIVE FROM - 5th November 2007

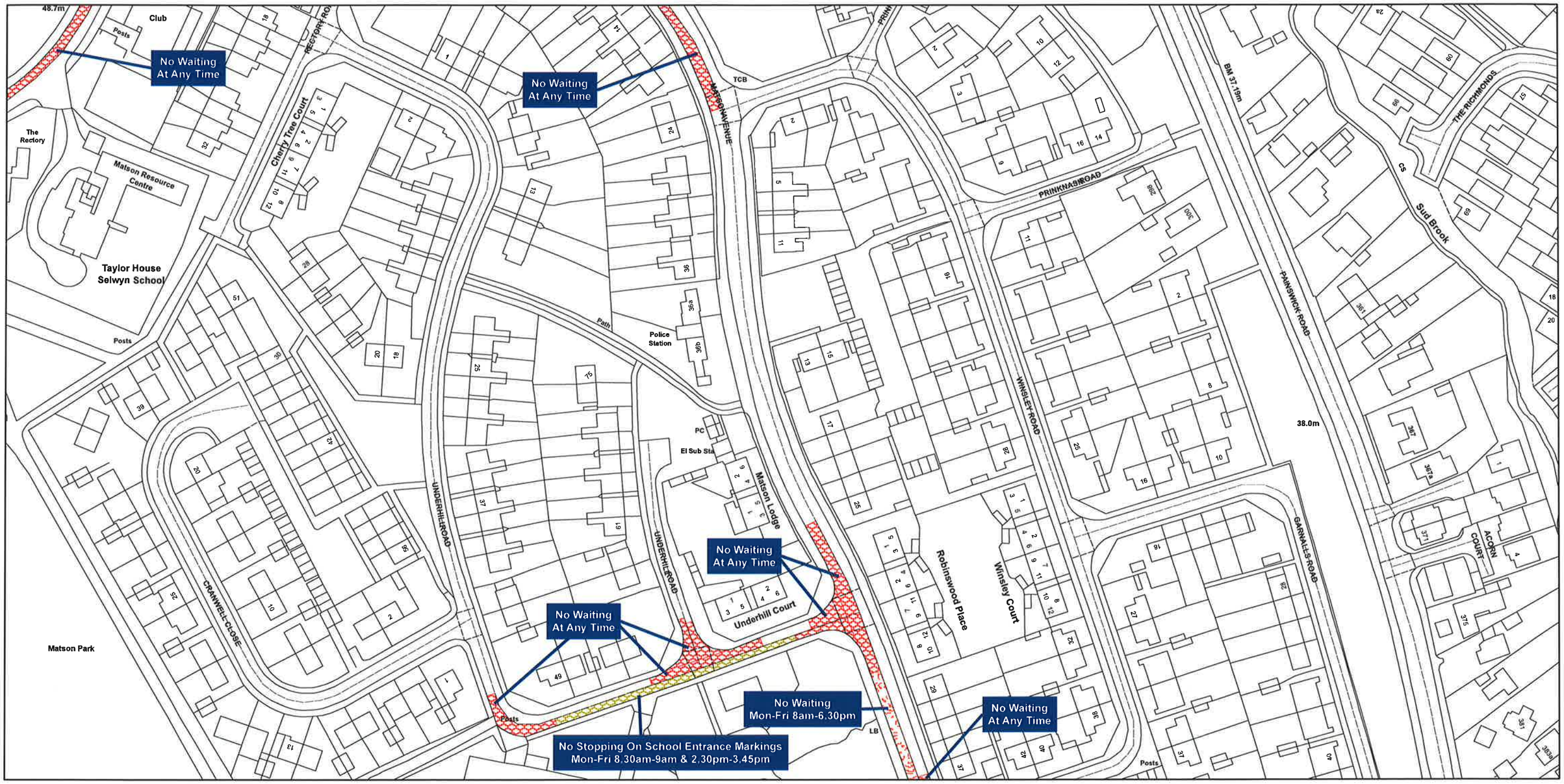

SCALE - 1:1250

N

Gloucestershire County Council (The City of Gloucester) (Prohibition and Restriction of Waiting and Loading and Parking Places) (Consolidation) Order 2007

Gloucestershire COUNTY COUNCIL

G M Parkinson
for Director of
Law and Administration

Gloucestershire County Council
Environment Directorate
Shire Hall
Bearland
Gloucester
GL1 2TH

Produced from Ordnance Survey 1:1250 mapping with permission of the Controller of Her Majesty's Stationery Office © Crown Copyright. Licence No. 100019134 2007. Unauthorised reproduction infringes Crown Copyright and may lead to prosecution or civil proceedings.

AREA CODE:BO 124

BO 124

SHEET REVISION NUMBER - 1

SHEET ACTIVE FROM - 5th November 2007

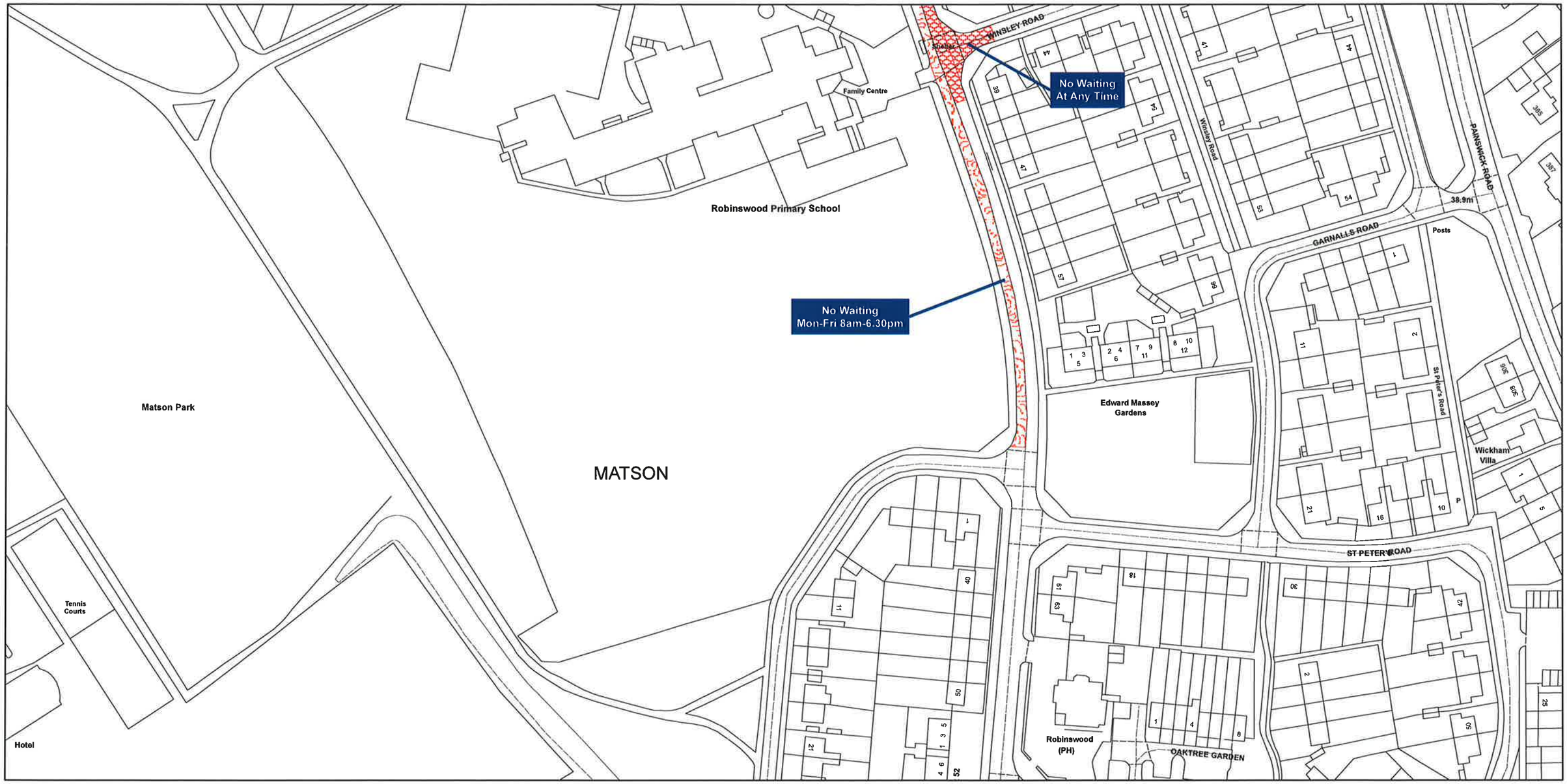

SCALE - 1:1250

N

Gloucestershire County Council (The City of Gloucester) (Prohibition and Restriction of Waiting and Loading and Parking Places) (Consolidation) Order 2007

Gloucestershire
COUNTY COUNCIL

Gill Parkinson
for Director of
Law and Administration

Gloucestershire County Council
Environment Directorate
Shire Hall
Bearland
Gloucester
GL1 2TH

Produced from Ordnance Survey 1:1250 mapping with permission of the Controller of Her Majesty's Stationery Office © Crown Copyright. Licence No. 100019134 2007. Unauthorised reproduction infringes Crown Copyright and may lead to prosecution or civil proceedings.

AREA CODE:BO 125

BO 125

SHEET REVISION NUMBER - 1

SHEET ACTIVE FROM - 5th November 2007

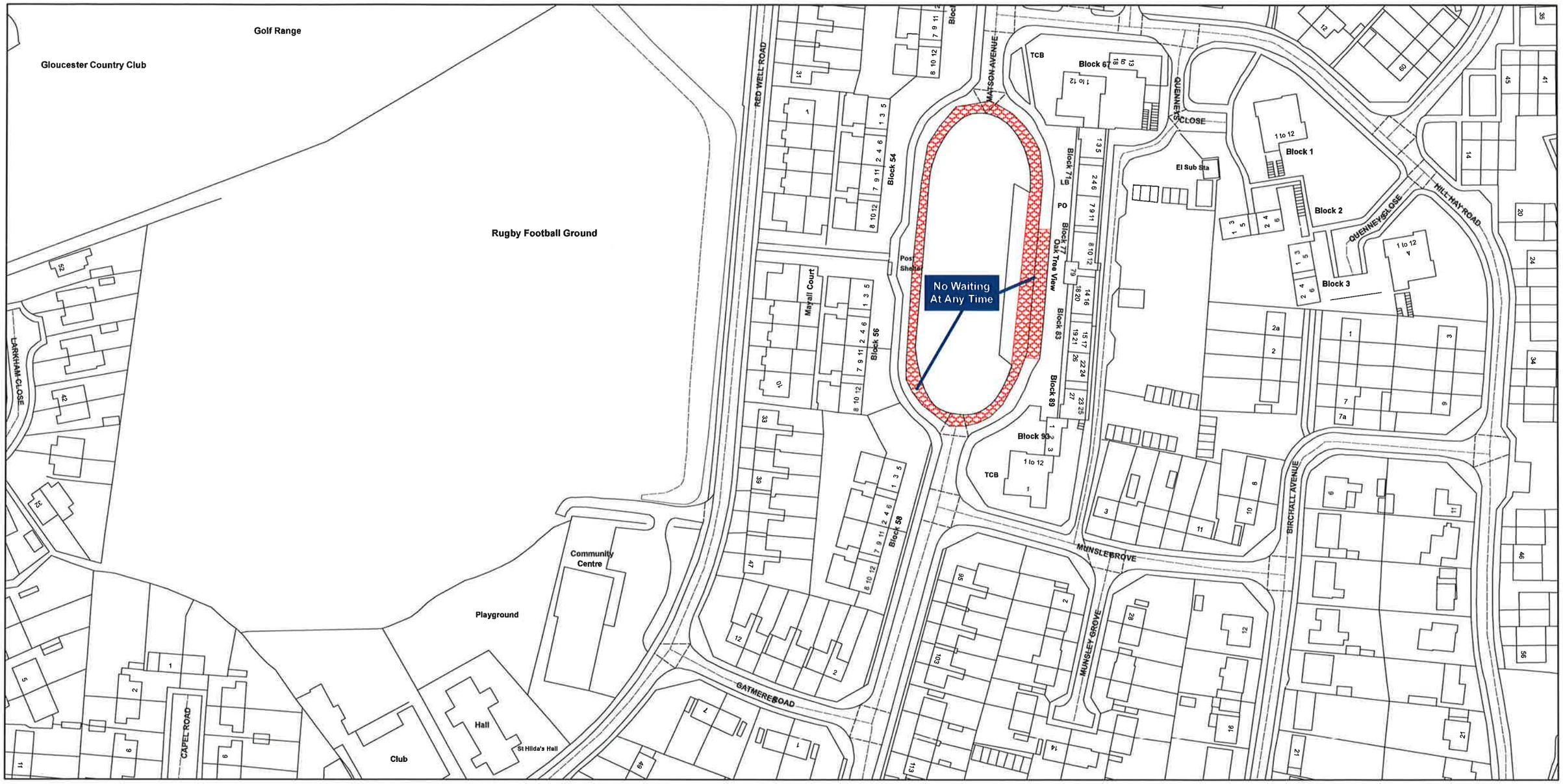

SCALE - 1:1250

N

Gloucestershire County Council (The City of Gloucester) (Prohibition and Restriction of Waiting and Loading and Parking Places) (Consolidation) Order 2007

Gloucestershire
COUNTY COUNCIL

GM Parkinson
for Director of
Law and Administration

Gloucestershire County Council
Environment Directorate
Shire Hall
Bearland
Gloucester
GL1 2TH

Produced from Ordnance Survey 1:1250 mapping with permission of the Controller of Her Majesty's Stationery Office © Crown Copyright. Licence No. 100019134 2007. Unauthorised reproduction infringes Crown Copyright and may lead to prosecution or civil proceedings.

AREA CODE:BO 126

BO 126

SHEET REVISION NUMBER - 1

SHEET ACTIVE FROM - 5th November 2007

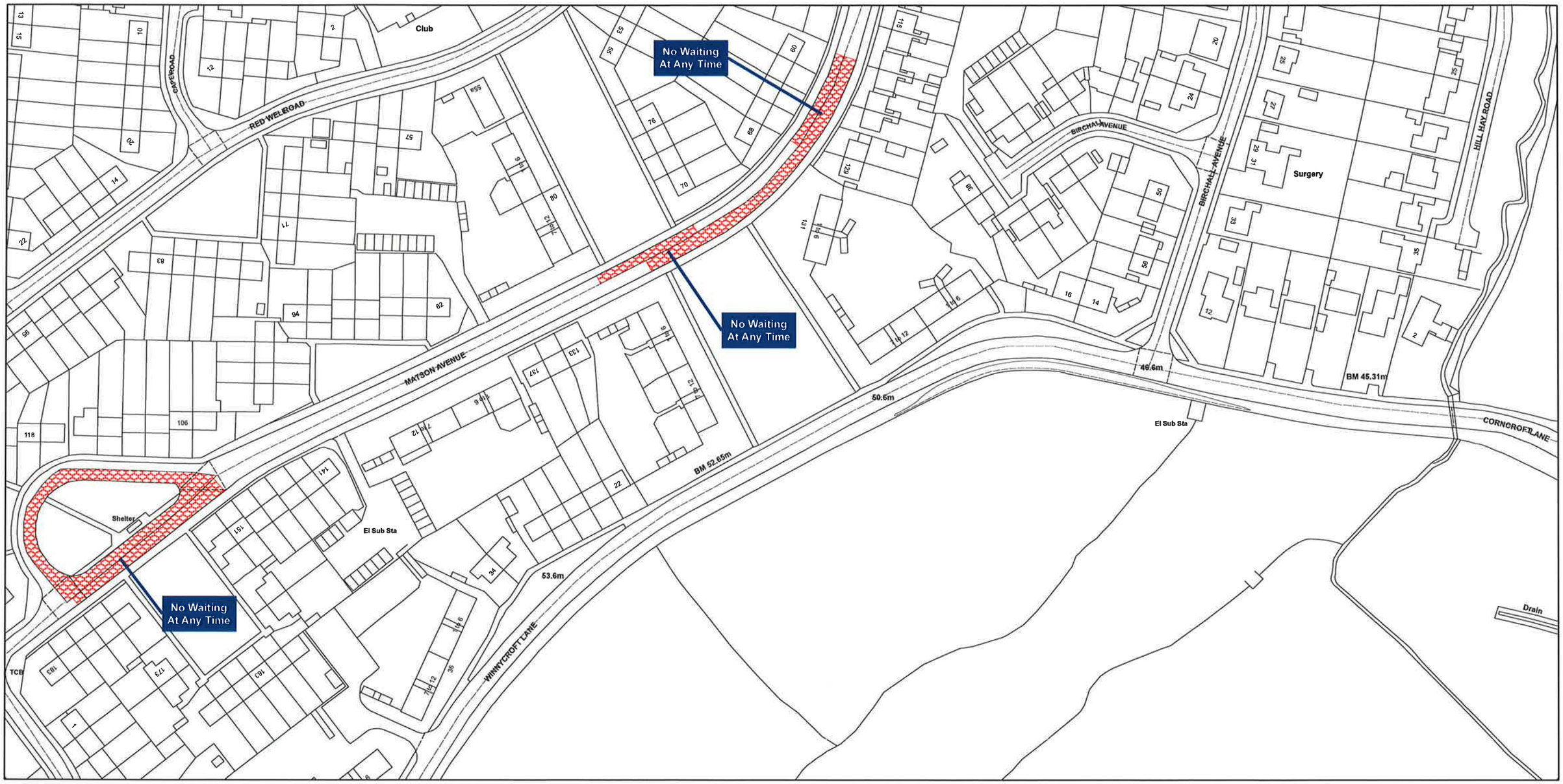

SCALE - 1:1250

N

Gloucestershire County Council (The City of Gloucester) (Prohibition and Restriction of Waiting and Loading and Parking Places) (Consolidation) Order 2007

Gloucestershire COUNTY COUNCIL

G M Parkinson
for Director of
Law and Administration

Gloucestershire County Council
Environment Directorate
Shire Hall
Bearland
Gloucester
GL1 2TH

Produced from Ordnance Survey 1:1250 mapping with permission of the Controller of Her Majesty's Stationery Office © Crown Copyright. Licence No. 100019134 2007. Unauthorised reproduction infringes Crown Copyright and may lead to prosecution or civil proceedings.

AREA CODE: BP 106

BP 106

file ref: 5620

SHEET REVISION NUMBER - 3

SHEET ACTIVE FROM - 24th October 2013

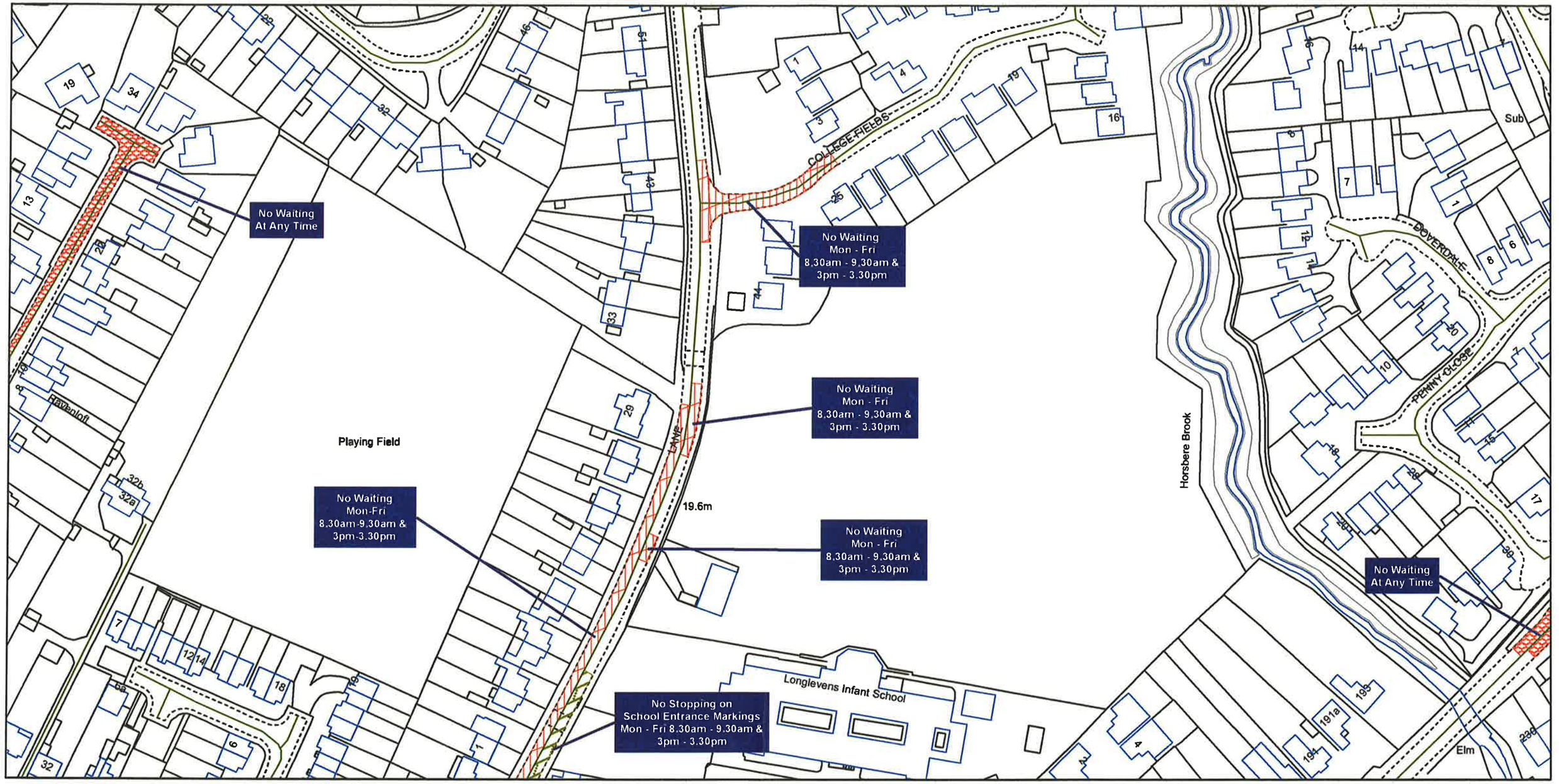

SCALE - 1:1250

N

Gloucestershire County Council (The City of Gloucester) (Prohibition and Restriction of Waiting and Loading and Parking Places) Amendment (Consolidation) Order 2008

Gloucestershire
COUNTY COUNCIL

C.A.L. Wray

Head of
Legal Services

0815

Gloucestershire County Council
Shire Hall
Bearland
Gloucester
GL1 2TH

Produced from Ordnance Survey 1:1250 mapping with permission of the Controller of Her Majesty's Stationery Office "© Crown Copyright and database right 2011. Ordnance Survey 100019134. Unauthorised reproduction infringes Crown Copyright and may lead to prosecution or civil proceedings.

48929

AREA CODE: BP 107

BP 107

SHEET REVISION NUMBER - 3

SHEET ACTIVE FROM - 21st February 2012

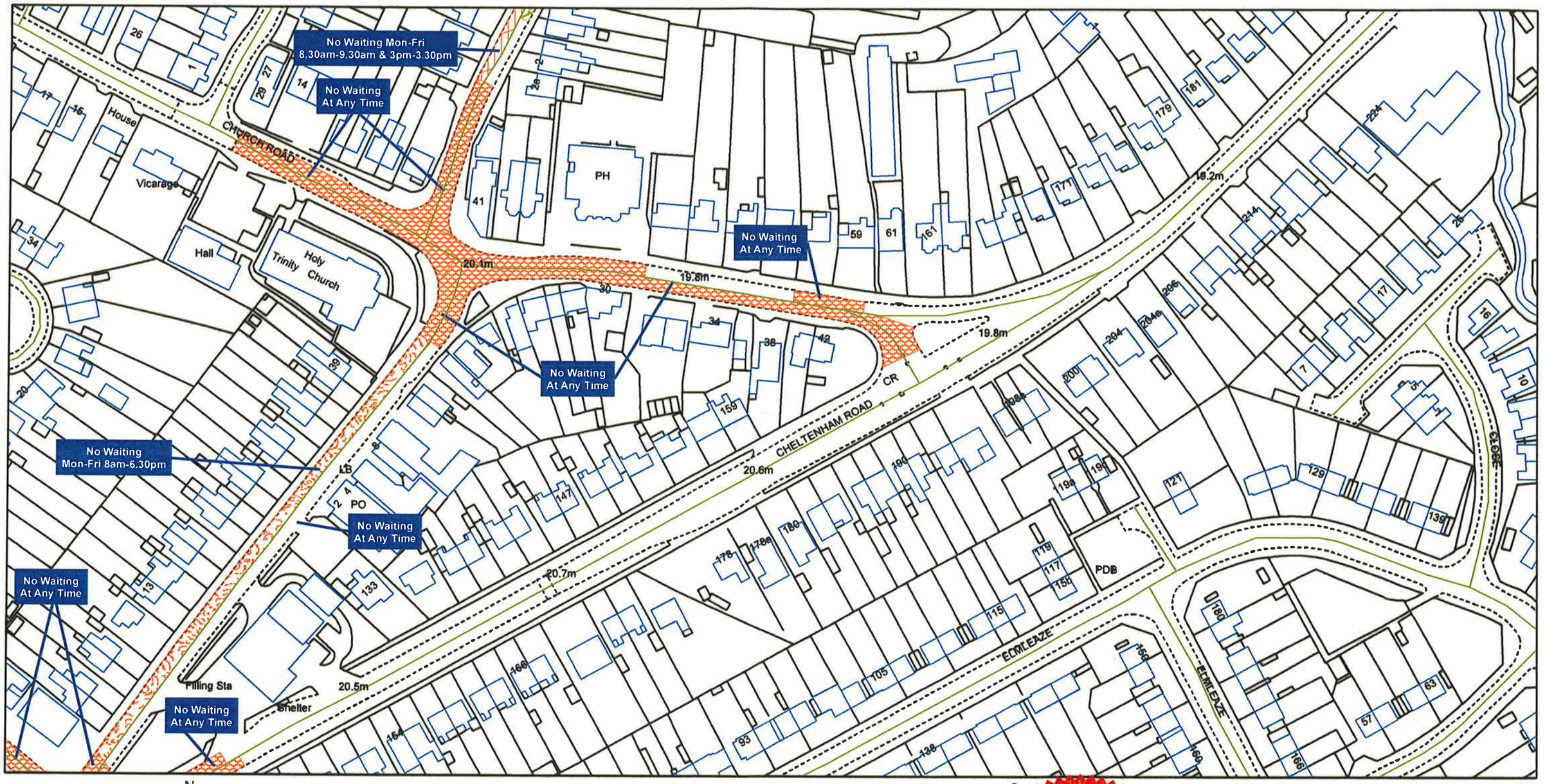

N

SCALE - 1:1250

Gloucestershire County Council (The City of Gloucester) (Prohibition and Restriction of Waiting and Loading and Parking Places) Amendment (Consolidation) Order 2008

Gloucestershire
COUNTY COUNCIL

C.A.L. Murray
for Director of
Law and Administration

7923

Gloucestershire County Council
Environment Directorate
Shire Hall
Bearland
Gloucester
GL1 2TH

Produced from Ordnance Survey 1:1250 mapping with permission of the Controller of Her Majesty's Stationery Office "© Crown Copyright and database right 2011. Ordnance Survey 100019134. Unauthorised reproduction infringes Crown Copyright and may lead to prosecution or civil proceedings.

AREA CODE:BP 108

BP 108

SHEET REVISION NUMBER - 1

SHEET ACTIVE FROM - 5th November 2007

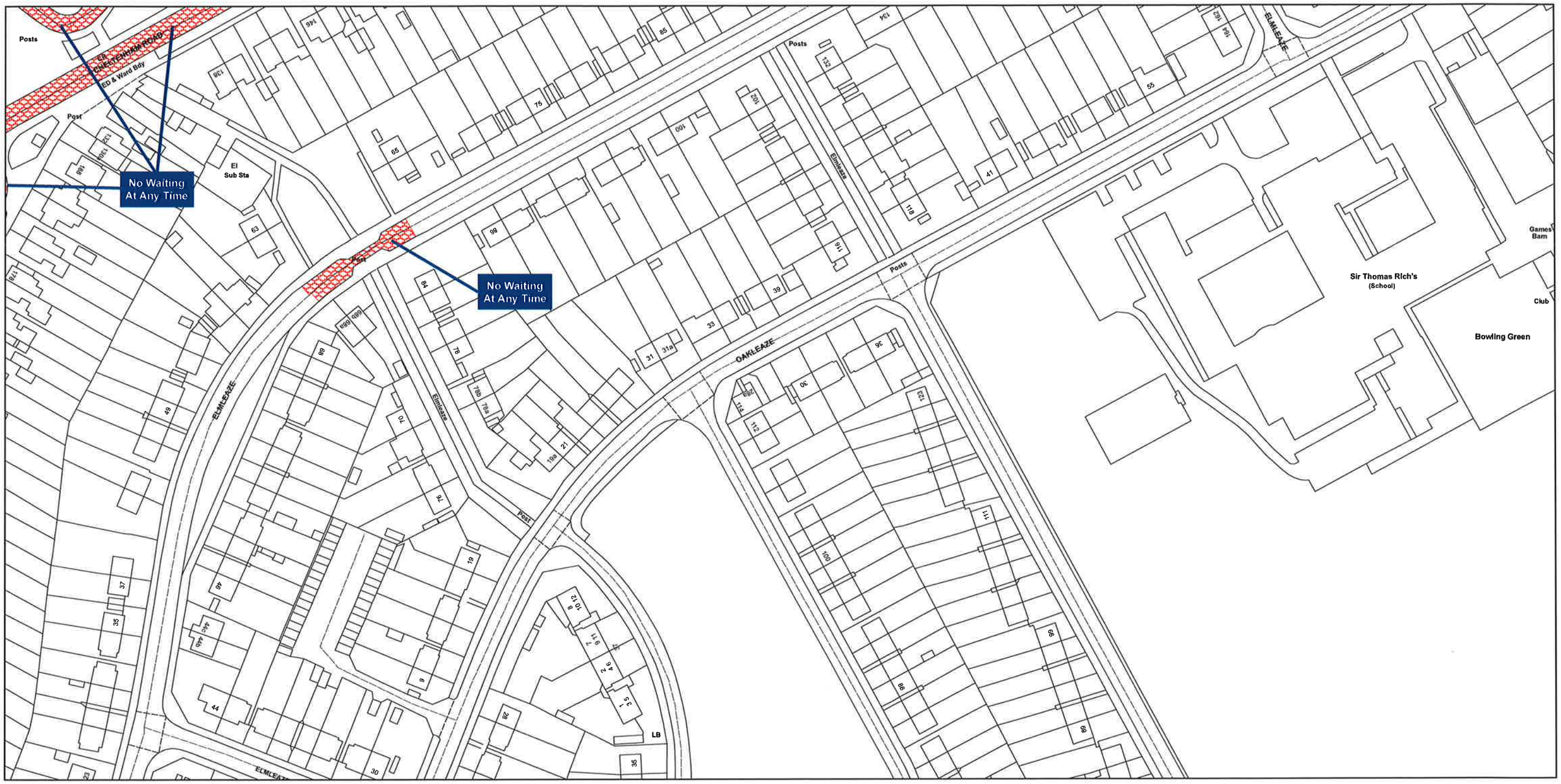

SCALE - 1:1250

N

Gloucestershire County Council (The City of Gloucester) (Prohibition and Restriction of Waiting and Loading and Parking Places) (Consolidation) Order 2007

Gloucestershire COUNTY COUNCIL

GM Parkinson
for Director of
Law and Administration

Gloucestershire County Council
Environment Directorate
Shire Hall
Bearland
Gloucester
GL1 2TH

Produced from Ordnance Survey 1:1250 mapping with permission of the Controller of Her Majesty's Stationery Office © Crown Copyright. Licence No. 100019134 2007. Unauthorised reproduction infringes Crown Copyright and may lead to prosecution or civil proceedings.

AREA CODE:BP 111

BP 111

SHEET REVISION NUMBER - 1

SHEET ACTIVE FROM - 5th November 2007

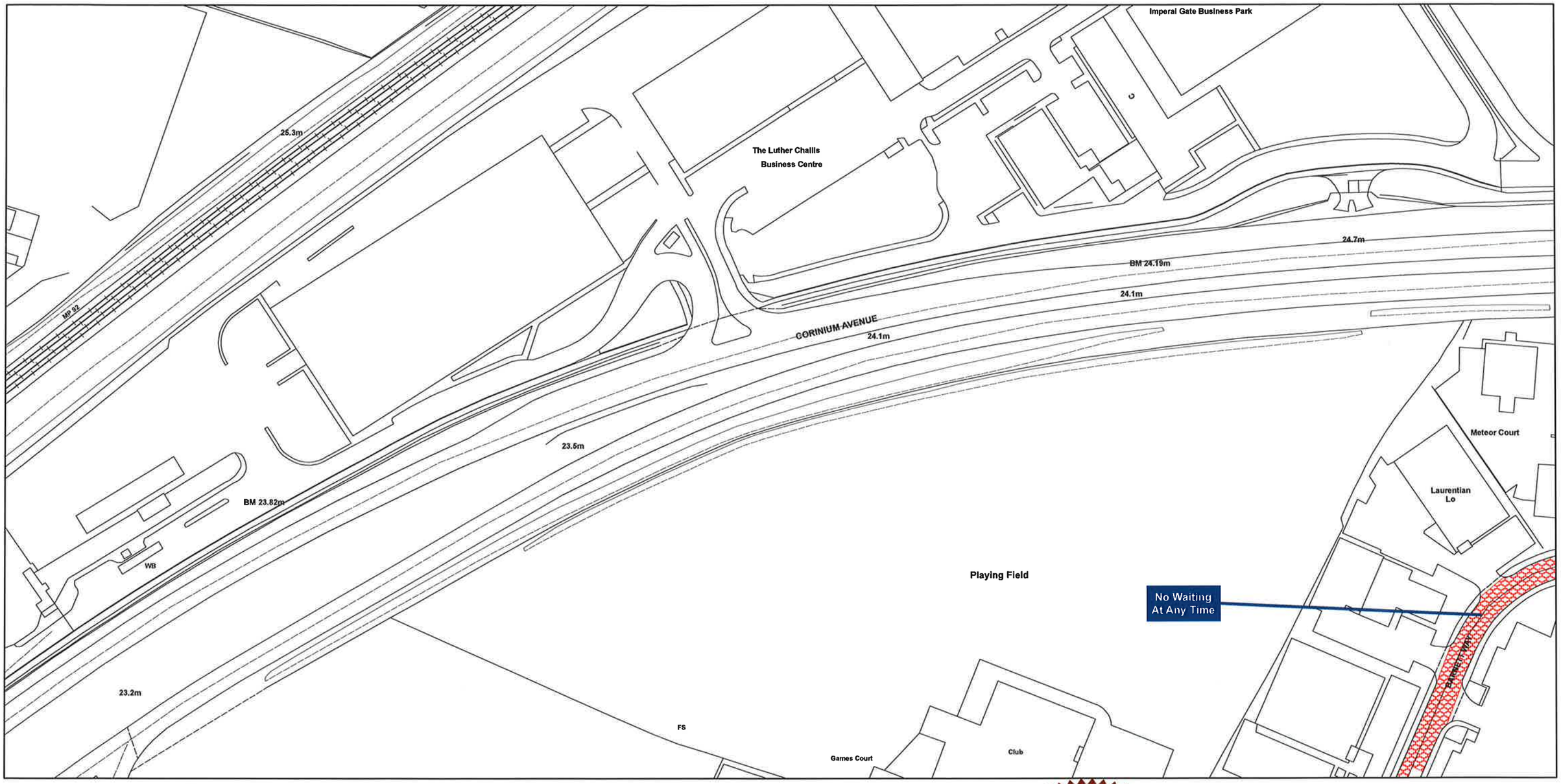

SCALE - 1:1250

N

Gloucestershire County Council (The City of Gloucester) (Prohibition and Restriction of Waiting and Loading and Parking Places) (Consolidation) Order 2007

Gloucestershire COUNTY COUNCIL

G U Parkinson
for Director of
Law and Administration

Gloucestershire County Council
Environment Directorate
Shire Hall
Bearland
Gloucester
GL1 2TH

Produced from Ordnance Survey 1:1250 mapping with permission of the Controller of Her Majesty's Stationery Office © Crown Copyright. Licence No. 100019134 2007. Unauthorised reproduction infringes Crown Copyright and may lead to prosecution or civil proceedings.

AREA CODE: BP 112

BP 112

SHEET REVISION NUMBER - 2

SHEET ACTIVE FROM - 16th December 2010

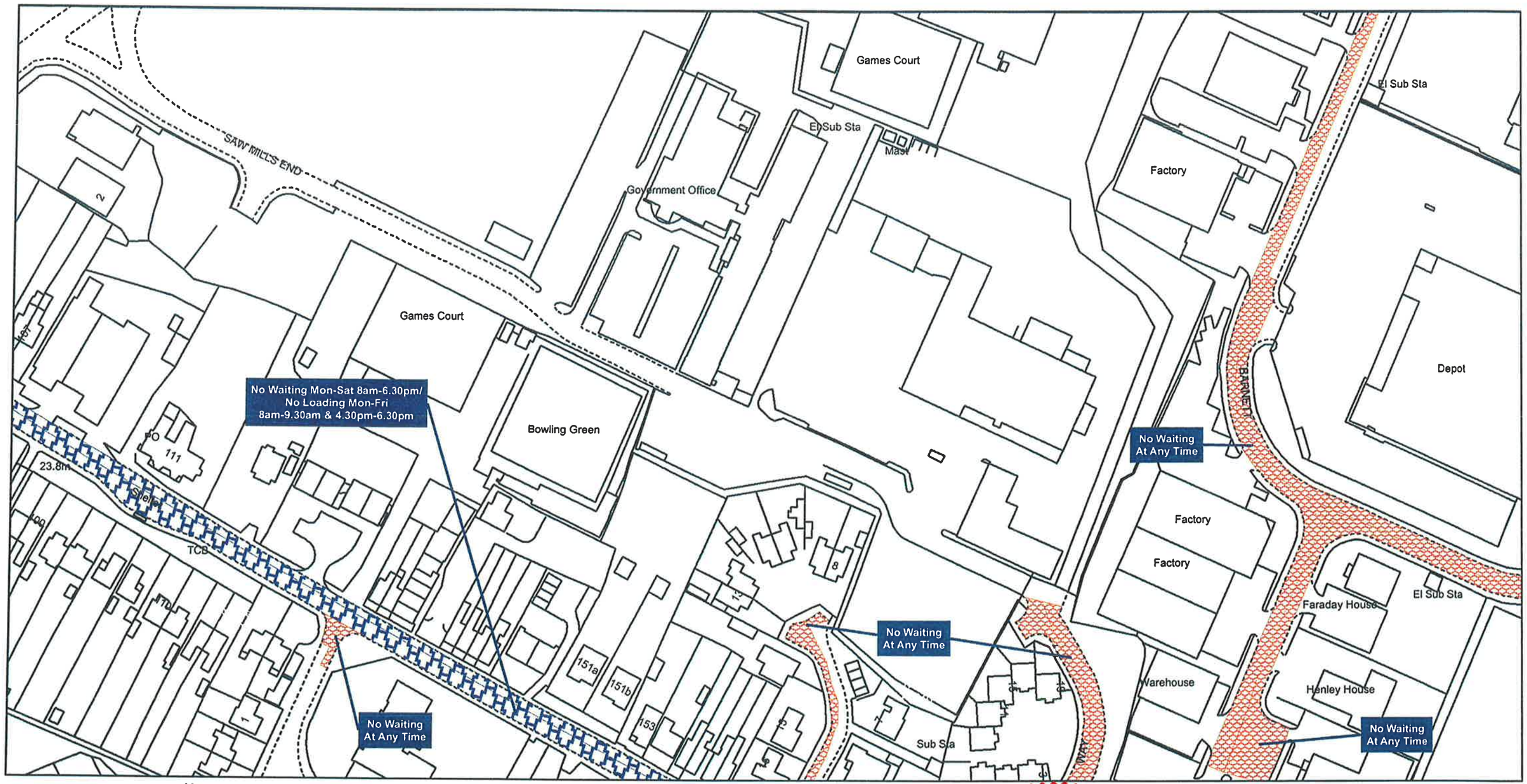

SCALE - 1:1250

Gloucestershire County Council (The City of Gloucester) (Prohibition and Restriction of Waiting and Loading and Parking Places) Amendment (Consolidation) Order 2008

Gloucestershire COUNTY COUNCIL

5334

For Director of Law and Administration

Gloucestershire County Council
Environment Directorate
Shire Hall
Bearland
Gloucester
GL1 2TH

file 45214

Produced from Ordnance Survey 1:1250 mapping with permission of the Controller of Her Majesty's Stationery Office © Crown Copyright. Licence No. 100019134 2007. Unauthorised reproduction infringes Crown Copyright and may lead to prosecution or civil proceedings.

AREA CODE: BP 113

BP 113

SHEET REVISION NUMBER - 2

SHEET ACTIVE FROM - 16th December 2010

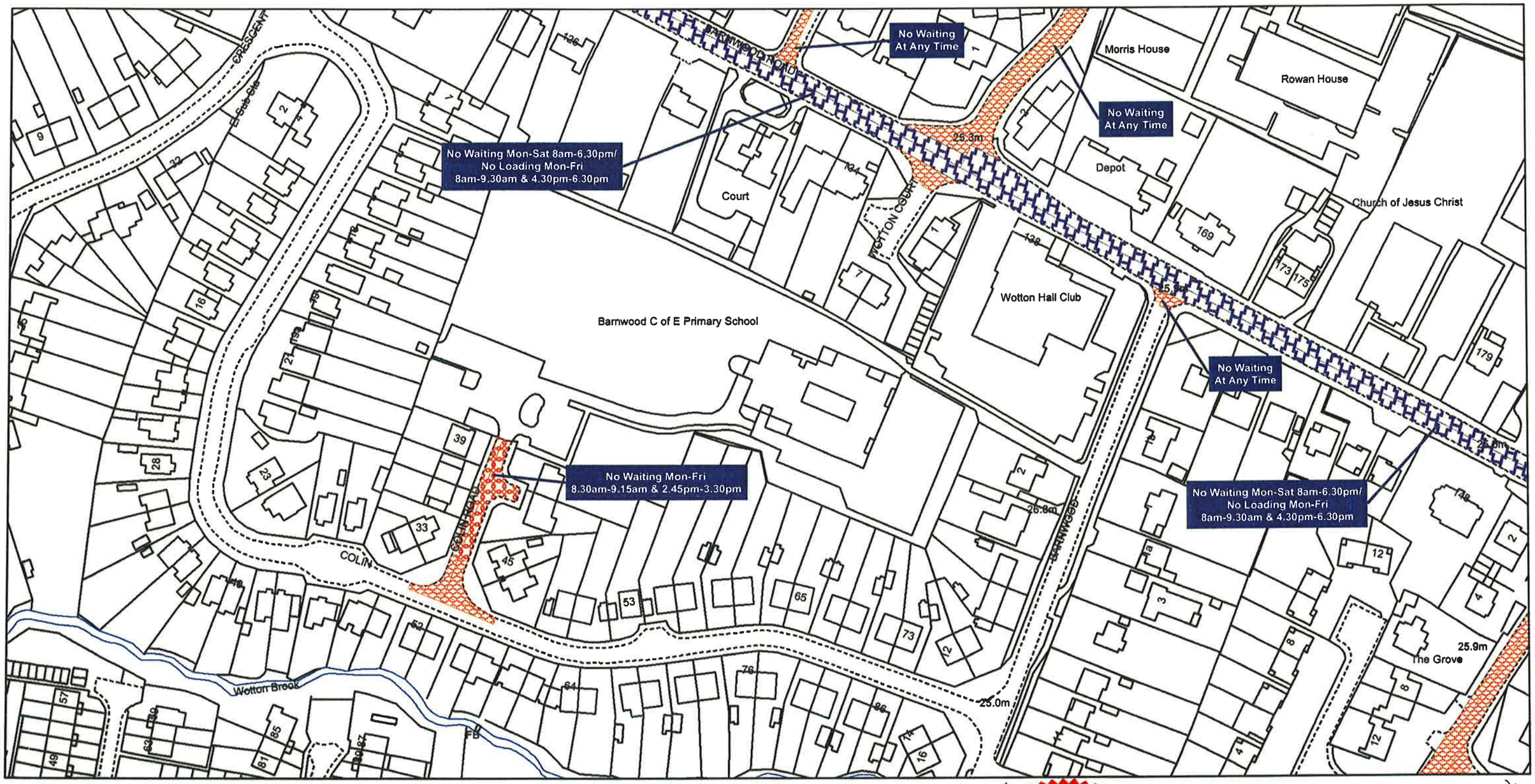

SCALE - 1:1250

N

Gloucestershire County Council (The City of Gloucester) (Prohibition and Restriction of Waiting and Loading and Parking Places) Amendment (Consolidation) Order 2008

Gloucestershire COUNTY COUNCIL

B. Director of Law and Administration

5335

File 4521A

Gloucestershire County Council
Environment Directorate
Shire Hall
Bearland
Gloucester
GL1 2TH

Produced from Ordnance Survey 1:1250 mapping with permission of the Controller of Her Majesty's Stationery Office © Crown Copyright. Licence No. 100019134 2007. Unauthorised reproduction infringes Crown Copyright and may lead to prosecution or civil proceedings.

AREA CODE:BP 114

BP 114

SHEET REVISION NUMBER - 1

SHEET ACTIVE FROM - 5th November 2007

SCALE - 1:1250

N

Gloucestershire County Council (The City of Gloucester) (Prohibition and Restriction of Waiting and Loading and Parking Places) (Consolidation) Order 2007

Gloucestershire
COUNTY COUNCIL

G M Parkinson
for Director of
Law and Administration

Gloucestershire County Council
Environment Directorate
Shire Hall
Bearland
Gloucester
GL1 2TH

Produced from Ordnance Survey 1:1250 mapping with permission of the Controller of Her Majesty's Stationery Office © Crown Copyright. Licence No. 100019134 2007. Unauthorised reproduction infringes Crown Copyright and may lead to prosecution or civil proceedings.

AREA CODE:BP 115

BP 115

SHEET REVISION NUMBER - 1

SHEET ACTIVE FROM - 5th November 2007

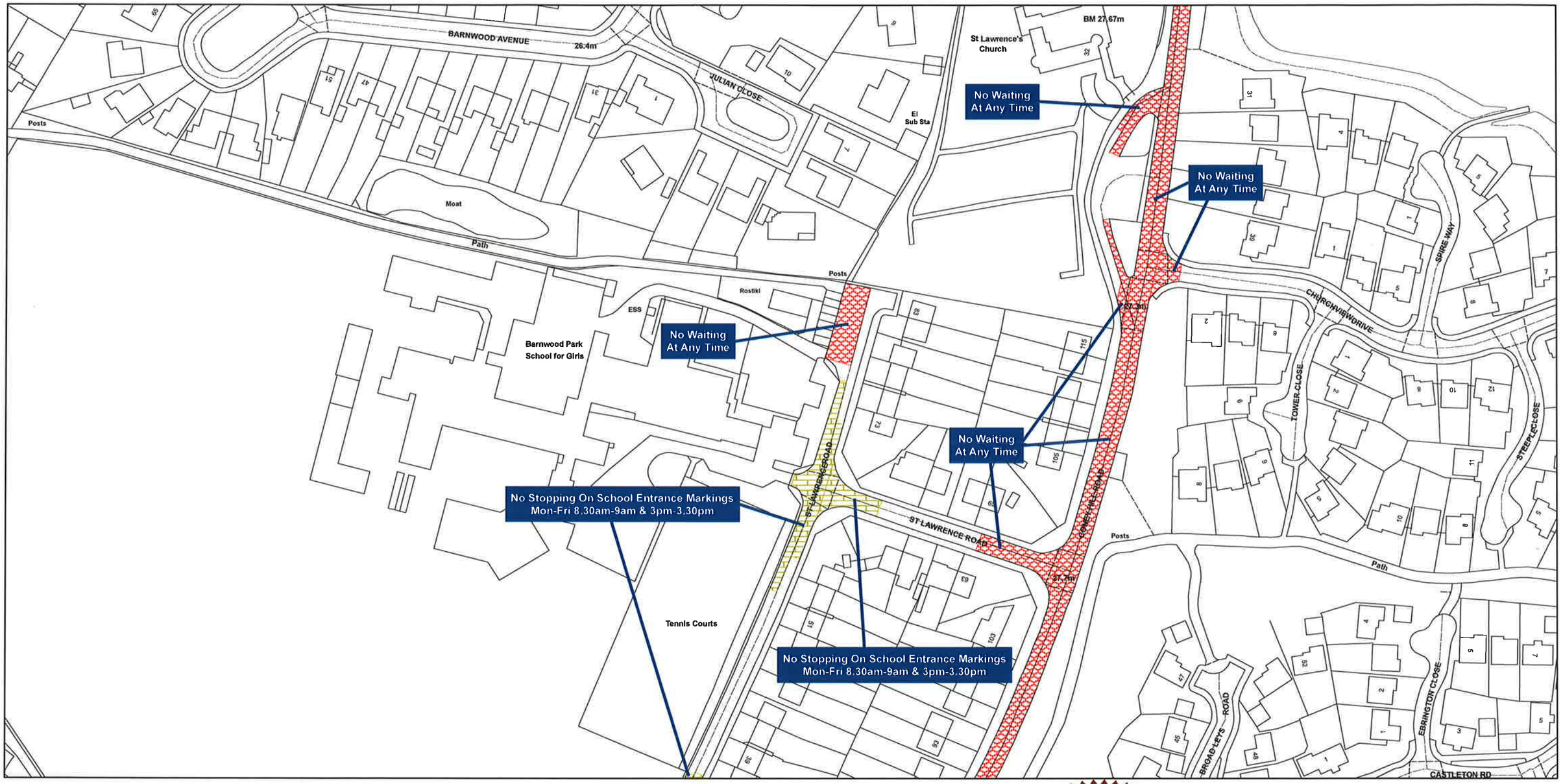

SCALE - 1:1250

N

Gloucestershire County Council (The City of Gloucester) (Prohibition and Restriction of Waiting and Loading and Parking Places) (Consolidation) Order 2007

Gloucestershire COUNTY COUNCIL

G.M Parkinson
For Director of Law and Administration

Gloucestershire County Council
Environment Directorate
Shire Hall
Bearland
Gloucester
GL1 2TH

Produced from Ordnance Survey 1:1250 mapping with permission of the Controller of Her Majesty's Stationery Office © Crown Copyright. Licence No. 100019134 2007. Unauthorised reproduction infringes Crown Copyright and may lead to prosecution or civil proceedings.

AREA CODE:BP 116

BP 116

SHEET REVISION NUMBER - 1

SHEET ACTIVE FROM - 5th November 2007

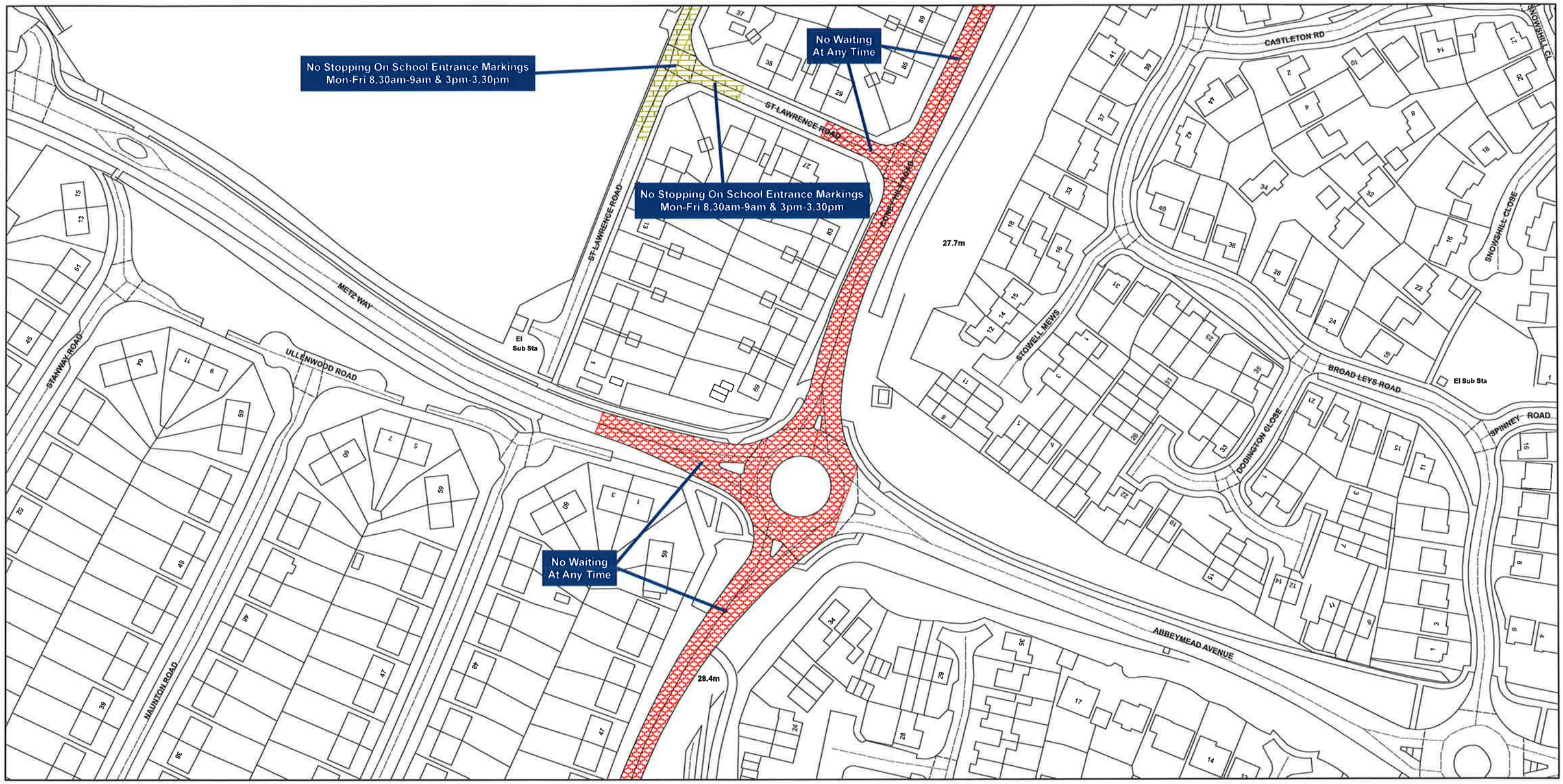

SCALE - 1:1250

N

Gloucestershire County Council (The City of Gloucester) (Prohibition and Restriction of Waiting and Loading and Parking Places) (Consolidation) Order 2007

Gloucestershire COUNTY COUNCIL

G.M Pawson
for Director of
Law and Administration

Gloucestershire County Council
Environment Directorate
Shire Hall
Bearland
Gloucester
GL1 2TH

Produced from Ordnance Survey 1:1250 mapping with permission of the Controller of Her Majesty's Stationery Office © Crown Copyright. Licence No. 100019134 2007. Unauthorised reproduction infringes Crown Copyright and may lead to prosecution or civil proceedings.

AREA CODE:BP 117

BP 117

SHEET REVISION NUMBER - 1

SHEET ACTIVE FROM - 5th November 2007

N

SCALE - 1:1250

Gloucestershire County Council (The City of Gloucester) (Prohibition and Restriction of Waiting and Loading and Parking Places) (Consolidation) Order 2007

Gloucestershire
COUNTY COUNCIL

J M Parkinson
for Director of
Law and Administration

Gloucestershire County Council
Environment Directorate
Shire Hall
Bearland
Gloucester
GL1 2TH

Produced from Ordnance Survey 1:1250 mapping with permission of the Controller of Her Majesty's Stationery Office © Crown Copyright. Licence No. 100019134 2007. Unauthorised reproduction infringes Crown Copyright and may lead to prosecution or civil proceedings.

AREA CODE:BP 120

BP 120

SHEET REVISION NUMBER - 1

SHEET ACTIVE FROM - 5th November 2007

SCALE - 1:1250

N

Gloucestershire County Council (The City of Gloucester) (Prohibition and Restriction of Waiting and Loading and Parking Places) (Consolidation) Order 2007

Gloucestershire COUNTY COUNCIL

G.M Parkinson
for Director of
Law and Administration

Gloucestershire County Council
Environment Directorate
Shire Hall
Bearland
Gloucester
GL1 2TH

Produced from Ordnance Survey 1:1250 mapping with permission of the Controller of Her Majesty's Stationery Office © Crown Copyright. Licence No. 100019134 2007. Unauthorised reproduction infringes Crown Copyright and may lead to prosecution or civil proceedings.

AREA CODE:BP 121

BP 121

SHEET REVISION NUMBER - 1

SHEET ACTIVE FROM - 5th November 2007

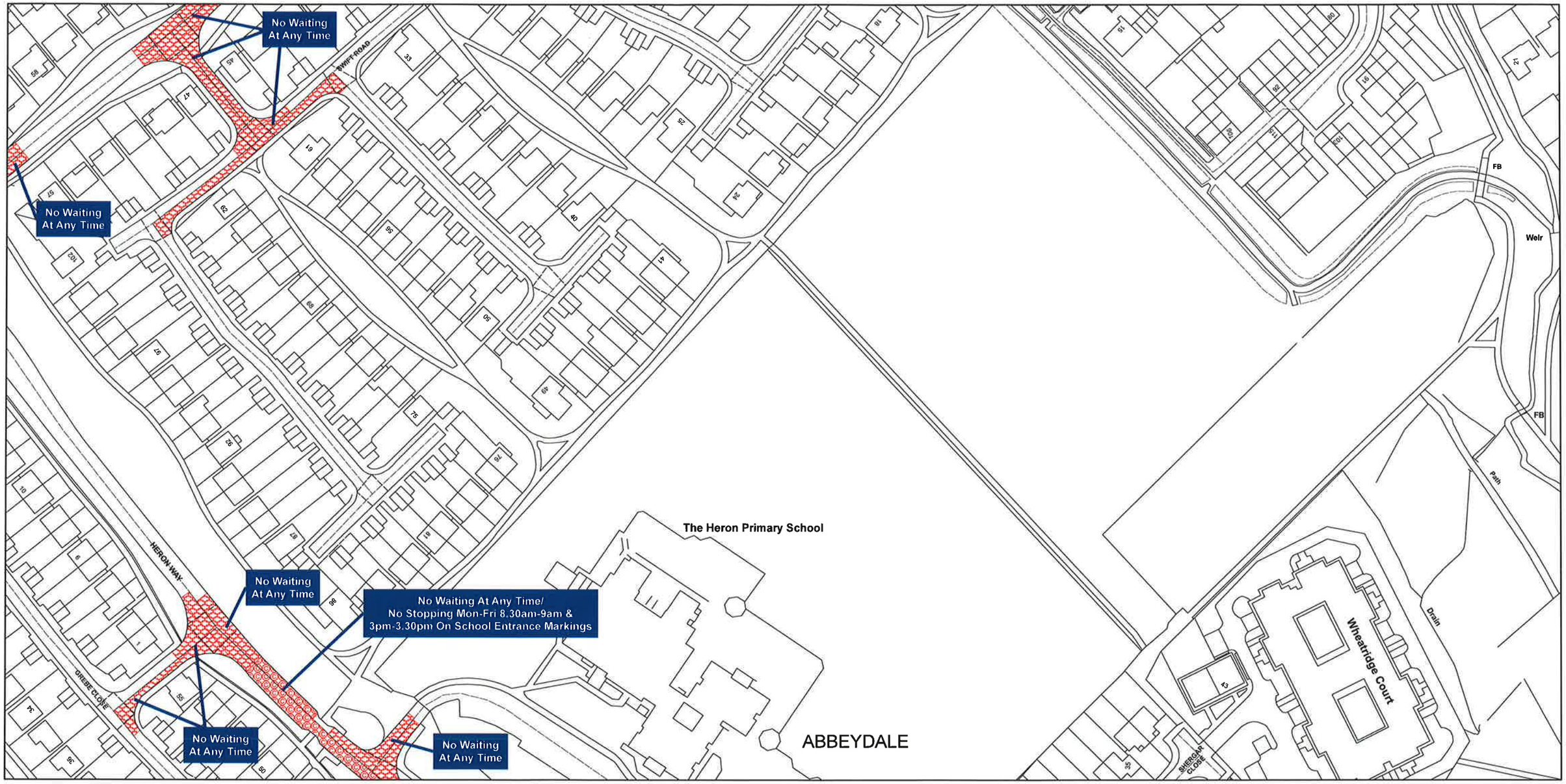

SCALE - 1:1250

N

Gloucestershire County Council (The City of Gloucester) (Prohibition and Restriction of Waiting and Loading and Parking Places) (Consolidation) Order 2007

Gloucestershire COUNTY COUNCIL

G.M Parkerson
for Director of
Law and Administration

Gloucestershire County Council
Environment Directorate
Shire Hall
Bearland
Gloucester
GL1 2TH

Produced from Ordnance Survey 1:1250 mapping with permission of the Controller of Her Majesty's Stationery Office © Crown Copyright. Licence No. 100019134 2007. Unauthorised reproduction infringes Crown Copyright and may lead to prosecution or civil proceedings.

AREA CODE:BP 122

BP 122

SHEET REVISION NUMBER - 1

SHEET ACTIVE FROM - 5th November 2007

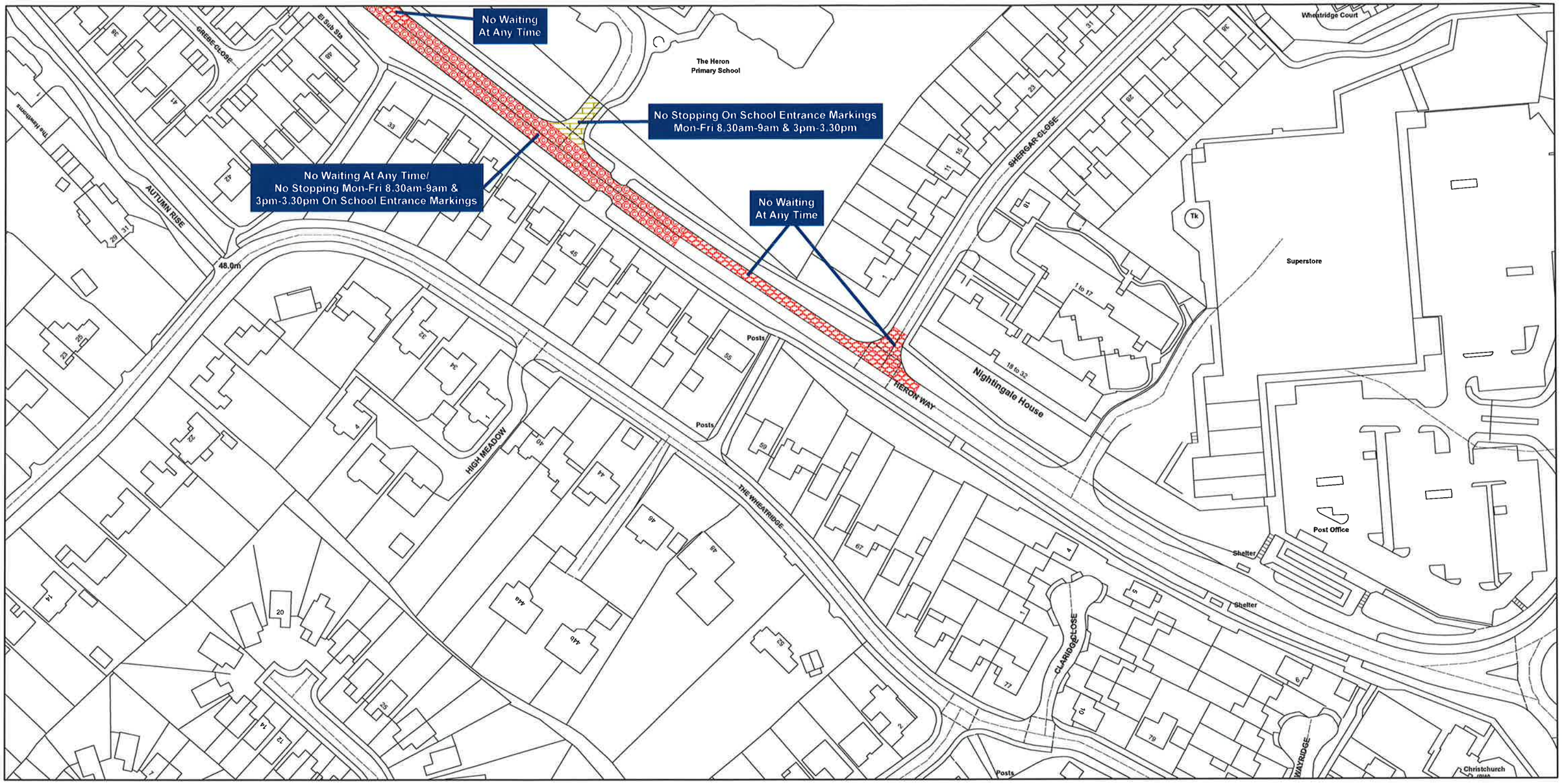

N

SCALE - 1:1250

Gloucestershire County Council (The City of Gloucester) (Prohibition and Restriction of Waiting and Loading and Parking Places) (Consolidation) Order 2007

Gloucestershire
COUNTY COUNCIL

G.M Parkinson
for Director of
Law and Administration

Gloucestershire County Council
Environment Directorate
Shire Hall
Bearland
Gloucester
GL1 2TH

Produced from Ordnance Survey 1:1250 mapping with permission of the Controller of Her Majesty's Stationery Office © Crown Copyright. Licence No. 100019134 2007. Unauthorised reproduction infringes Crown Copyright and may lead to prosecution or civil proceedings.

AREA CODE:BQ 105

BQ 105

SHEET REVISION NUMBER - 1

SHEET ACTIVE FROM - 5th November 2007

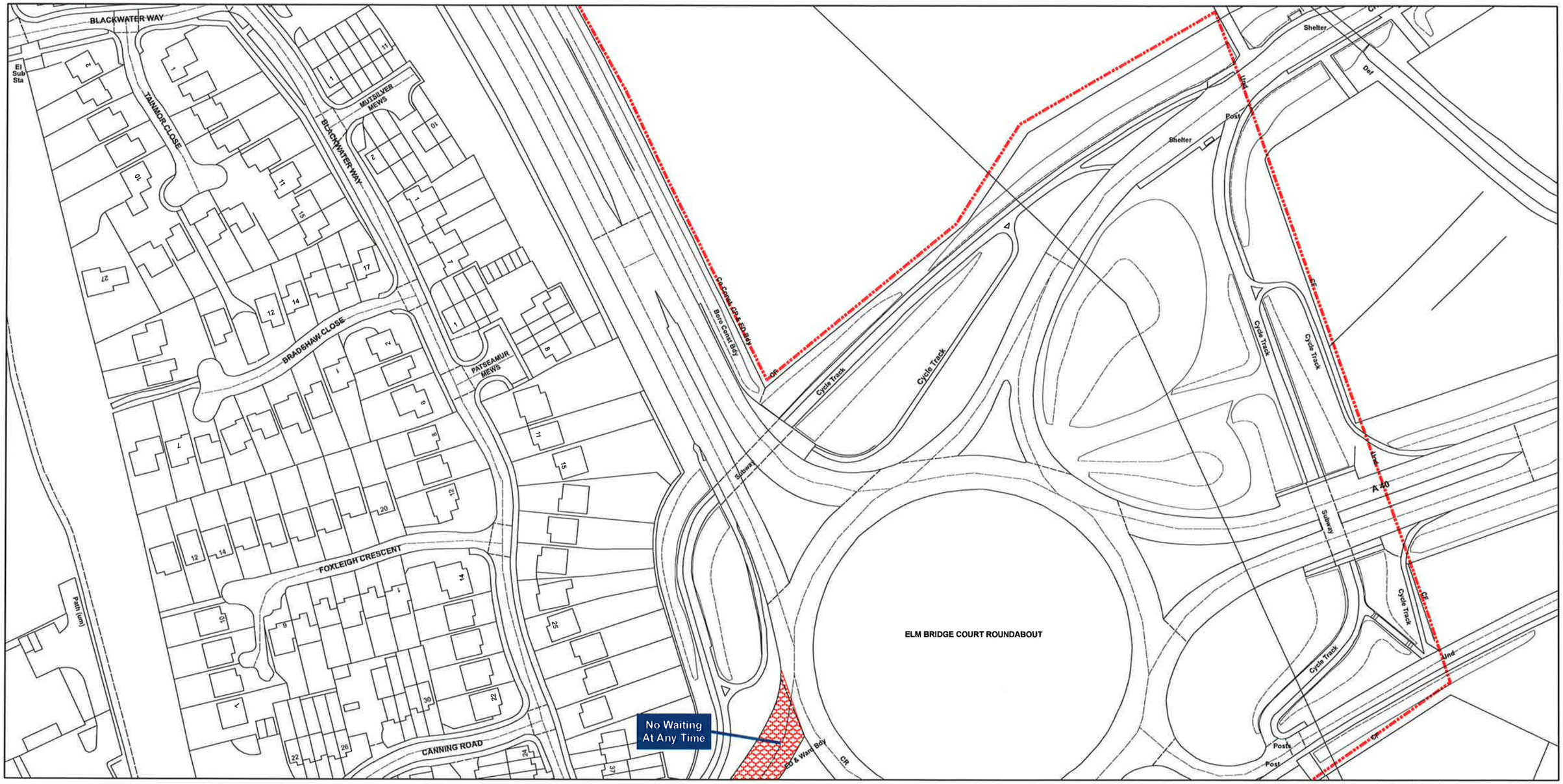

SCALE - 1:1250

N

Gloucestershire County Council (The City of Gloucester) (Prohibition and Restriction of Waiting and Loading and Parking Places) (Consolidation) Order 2007

Gloucestershire COUNTY COUNCIL

G.M. Parkinson
for Director of
Law and Administration

Gloucestershire County Council
Environment Directorate
Shire Hall
Bearland
Gloucester
GL1 2TH

Produced from Ordnance Survey 1:1250 mapping with permission of the Controller of Her Majesty's Stationery Office © Crown Copyright. Licence No. 100019134 2007. Unauthorised reproduction infringes Crown Copyright and may lead to prosecution or civil proceedings.

AREA CODE: BQ 106

BQ 106

File ref: 51620

SHEET REVISION NUMBER - 2

SHEET ACTIVE FROM - 24th October 2013

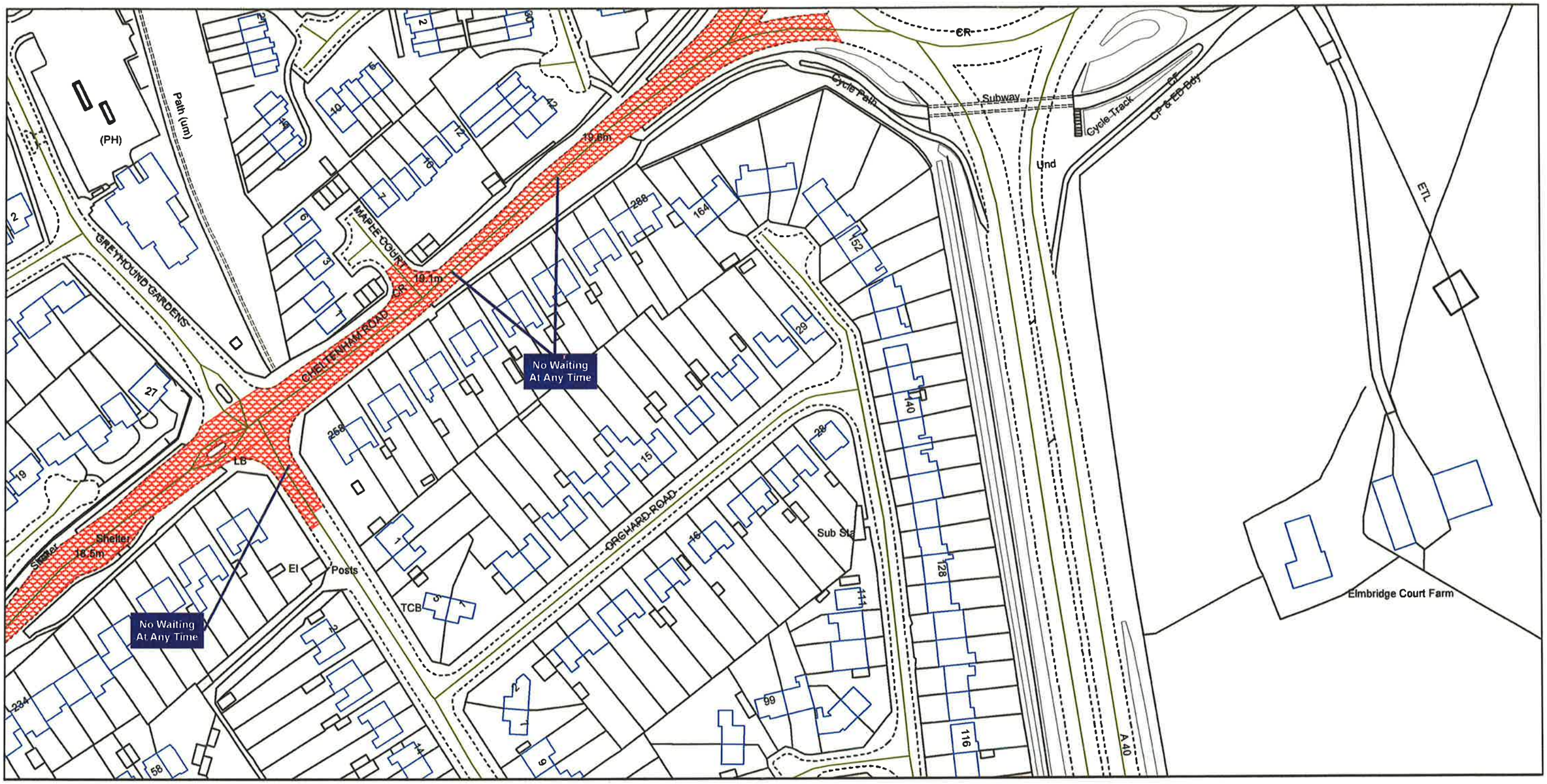

SCALE - 1:1250

N

Gloucestershire County Council (The City of Gloucester) (Prohibition and Restriction of Waiting and Loading and Parking Places) Amendment (Consolidation) Order 2008

Gloucestershire COUNTY COUNCIL

C.A.L. Wray

Head of Legal Services

9816

Gloucestershire County Council
Shire Hall
Bearland
Gloucester
GL1 2TH

Produced from Ordnance Survey 1:1250 mapping with permission of the Controller of Her Majesty's Stationery Office © Crown Copyright and database right 2011. Ordnance Survey 100019134. Unauthorised reproduction infringes Crown Copyright and may lead to prosecution or civil proceedings.

AREA CODE:BQ 108

BQ 108

SHEET REVISION NUMBER - 1

SHEET ACTIVE FROM - 5th November 2007

SCALE - 1:1250

N

Gloucestershire County Council (The City of Gloucester) (Prohibition and Restriction of Waiting and Loading and Parking Places) (Consolidation) Order 2007

Gloucestershire COUNTY COUNCIL

G.M Parkinson
FOR Director of
Law and Administration

Gloucestershire County Council
Environment Directorate
Shire Hall
Bearland
Gloucester
GL1 2TH

Produced from Ordnance Survey 1:1250 mapping with permission of the Controller of Her Majesty's Stationery Office © Crown Copyright. Licence No. 100019134 2007. Unauthorised reproduction infringes Crown Copyright and may lead to prosecution or civil proceedings.

AREA CODE:BQ 111

BQ 111

SHEET REVISION NUMBER - 1

SHEET ACTIVE FROM - 5th November 2007

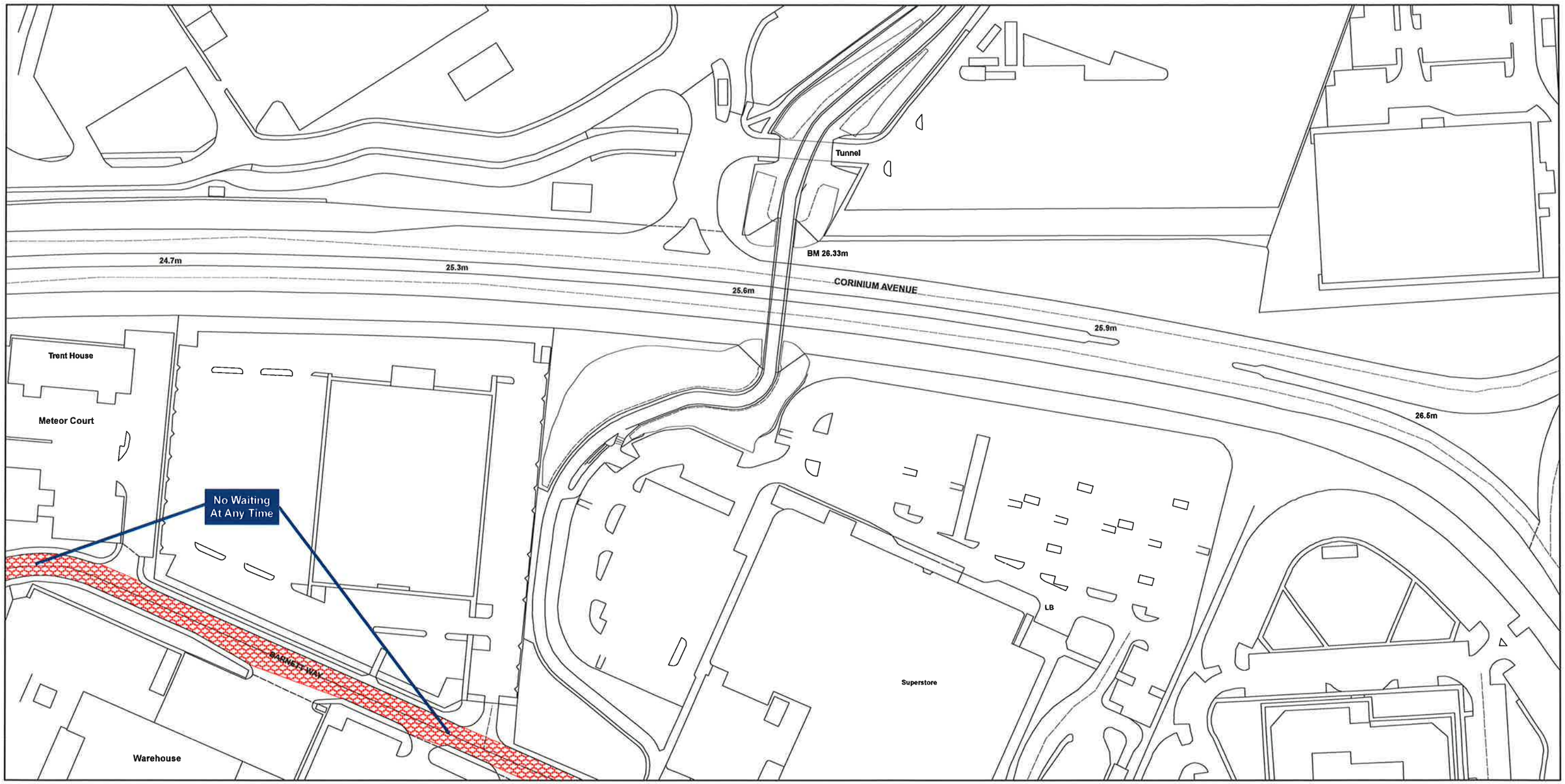

N

SCALE - 1:1250

Gloucestershire County Council (The City of Gloucester) (Prohibition and Restriction of Waiting and Loading and Parking Places) (Consolidation) Order 2007

Gloucestershire COUNTY COUNCIL

G M Parkinson
for Director of
Law and Administration

Gloucestershire County Council
Environment Directorate
Shire Hall
Bearland
Gloucester
GL1 2TH

Produced from Ordnance Survey 1:1250 mapping with permission of the Controller of Her Majesty's Stationery Office © Crown Copyright. Licence No. 100019134 2007. Unauthorised reproduction infringes Crown Copyright and may lead to prosecution or civil proceedings.

AREA CODE:BQ 112

BQ 112

SHEET REVISION NUMBER - 1

SHEET ACTIVE FROM - 5th November 2007

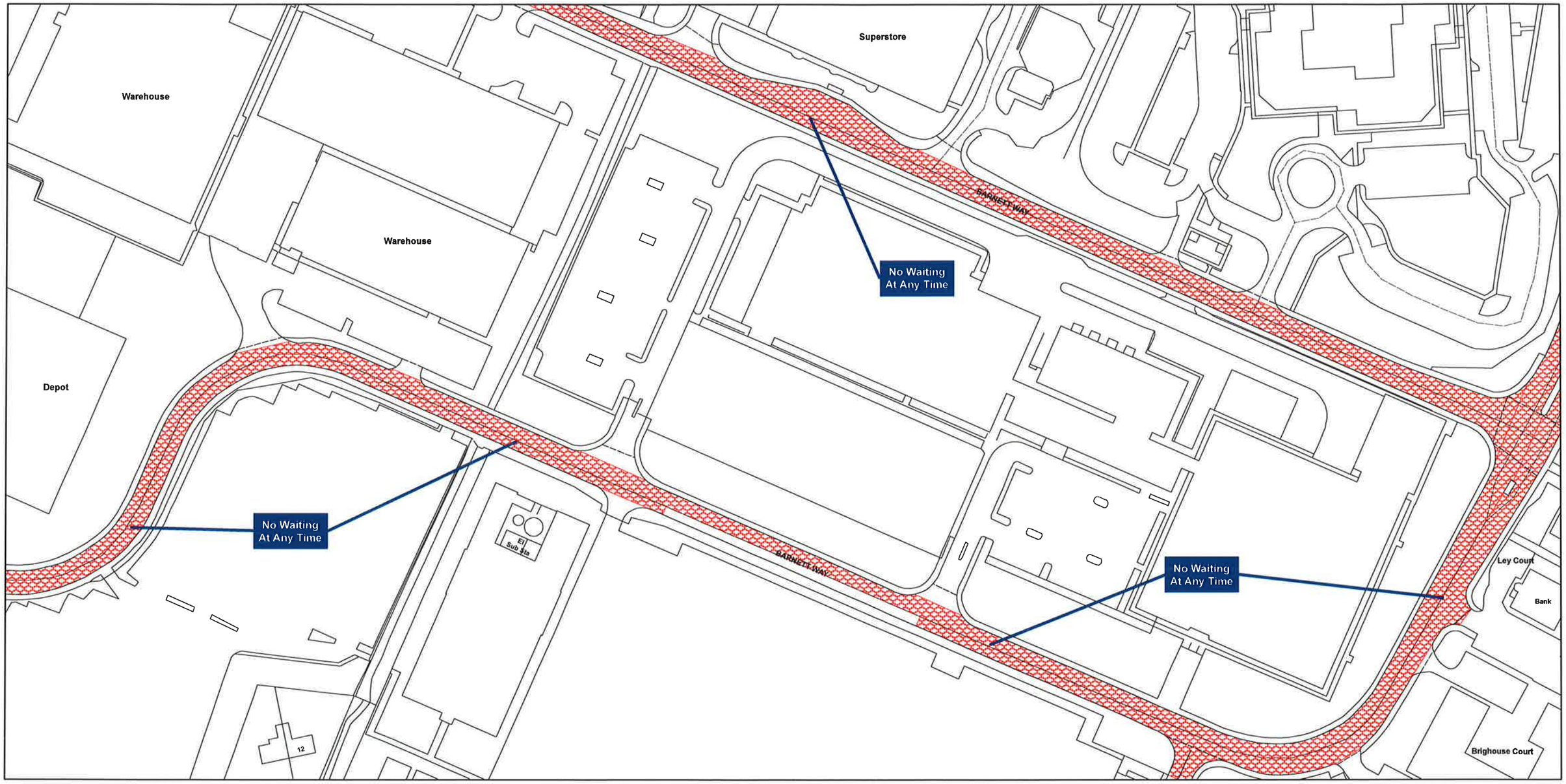

SCALE - 1:1250

N

Gloucestershire County Council (The City of Gloucester) (Prohibition and Restriction of Waiting and Loading and Parking Places) (Consolidation) Order 2007

Gloucestershire
COUNTY COUNCIL

G.M Parkinson
for Director of
Law and Administration

Gloucestershire County Council
Environment Directorate
Shire Hall
Bearland
Gloucester
GL1 2TH

Produced from Ordnance Survey 1:1250 mapping with permission of the Controller of Her Majesty's Stationery Office © Crown Copyright. Licence No. 100019134 2007. Unauthorised reproduction infringes Crown Copyright and may lead to prosecution or civil proceedings.

AREA CODE:BQ 113

BQ 113

SHEET REVISION NUMBER - 1

SHEET ACTIVE FROM - 5th November 2007

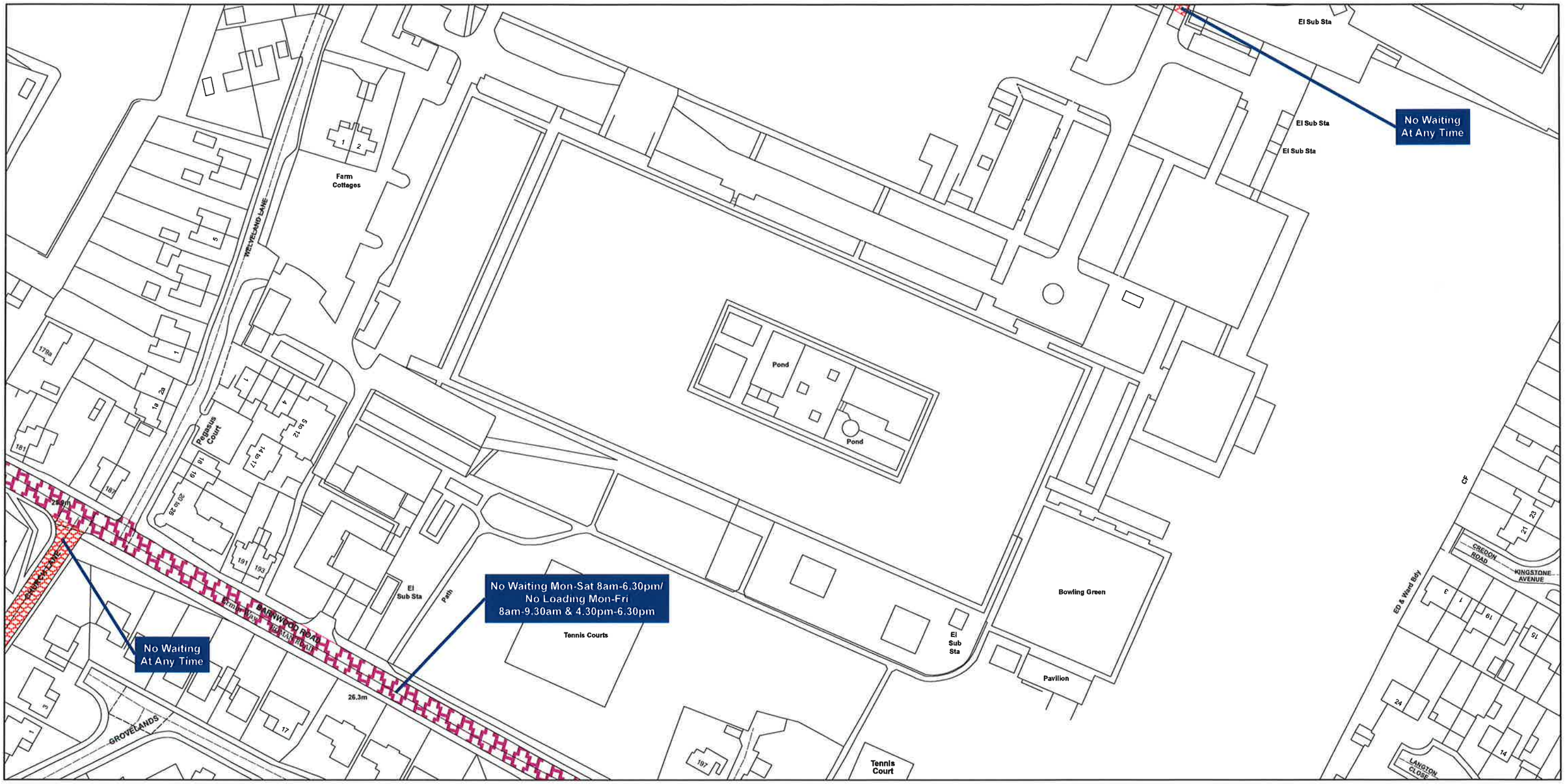

SCALE - 1:1250

N

Gloucestershire County Council (The City of Gloucester) (Prohibition and Restriction of Waiting and Loading and Parking Places) (Consolidation) Order 2007

Gloucestershire COUNTY COUNCIL

G.M Parkinson
for Director of Law and Administration

Gloucestershire County Council
Environment Directorate
Shire Hall
Bearland
Gloucester
GL1 2TH

Produced from Ordnance Survey 1:1250 mapping with permission of the Controller of Her Majesty's Stationery Office © Crown Copyright. Licence No. 100019134 2007. Unauthorised reproduction infringes Crown Copyright and may lead to prosecution or civil proceedings.

AREA CODE: BQ 114

BQ 114

File ref. H8/514407

SHEET REVISION NUMBER - 3

SHEET ACTIVE FROM - 16th August 2013

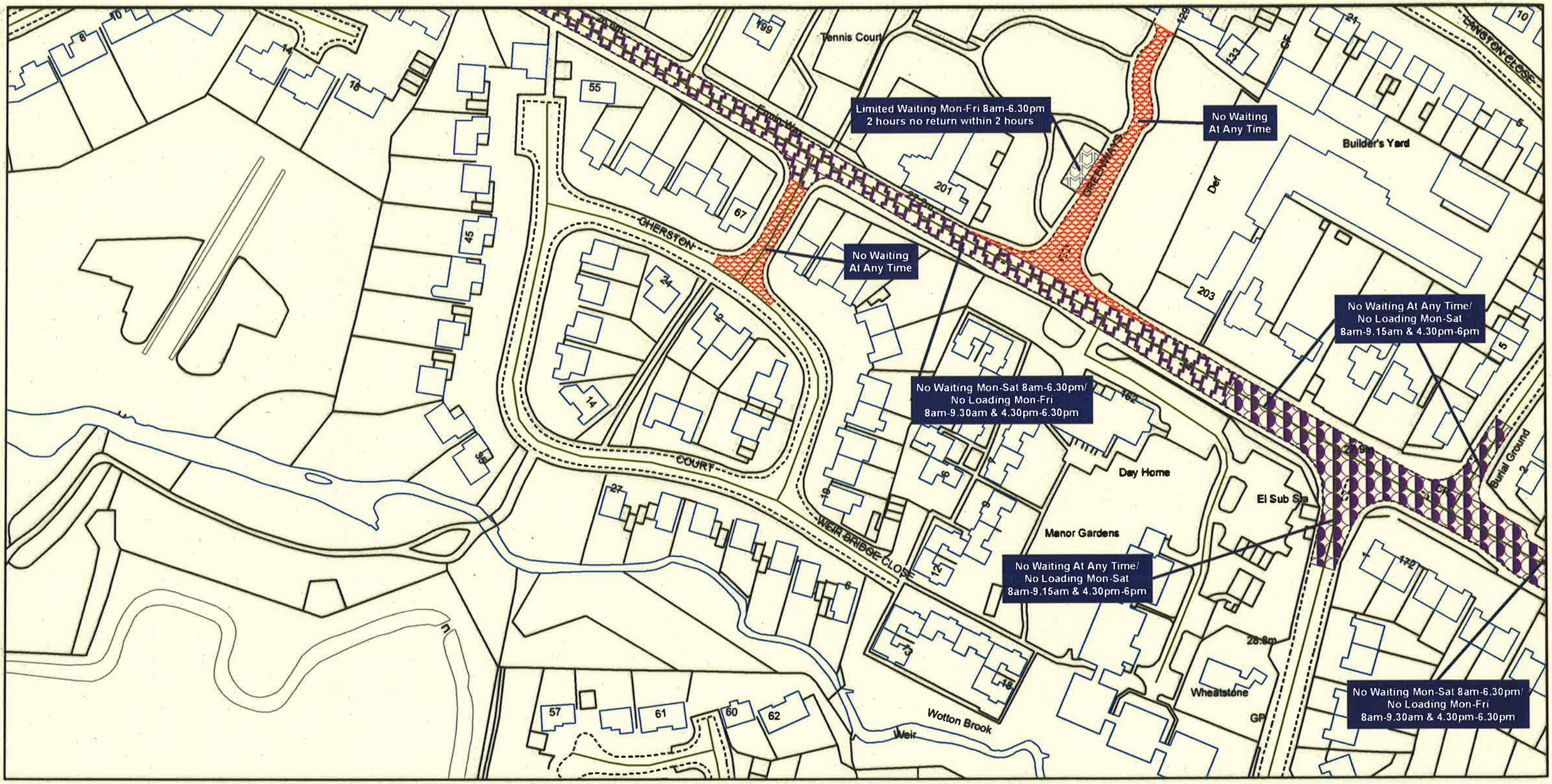

SCALE - 1:1250

N

Gloucestershire County Council (The City of Gloucester) (Prohibition and Restriction of Waiting and Loading and Parking Places) Amendment (Consolidation) Order 2008

Gloucestershire
COUNTY COUNCIL

J.M. Parkinson
for Head of
Legal Services

9622

Gloucestershire County Council
Shire Hall
Bearland
Gloucester
GL1 2TH

Produced from Ordnance Survey 1:1250 mapping with permission of the Controller of Her Majesty's Stationery Office "© Crown Copyright and database right 2011. Ordnance Survey 100019134. Unauthorised reproduction infringes Crown Copyright and may lead to prosecution or civil proceedings.

AREA CODE: BQ 120

BQ 120

S1580

SHEET REVISION NUMBER - 3

SHEET ACTIVE FROM - 5th December 2013

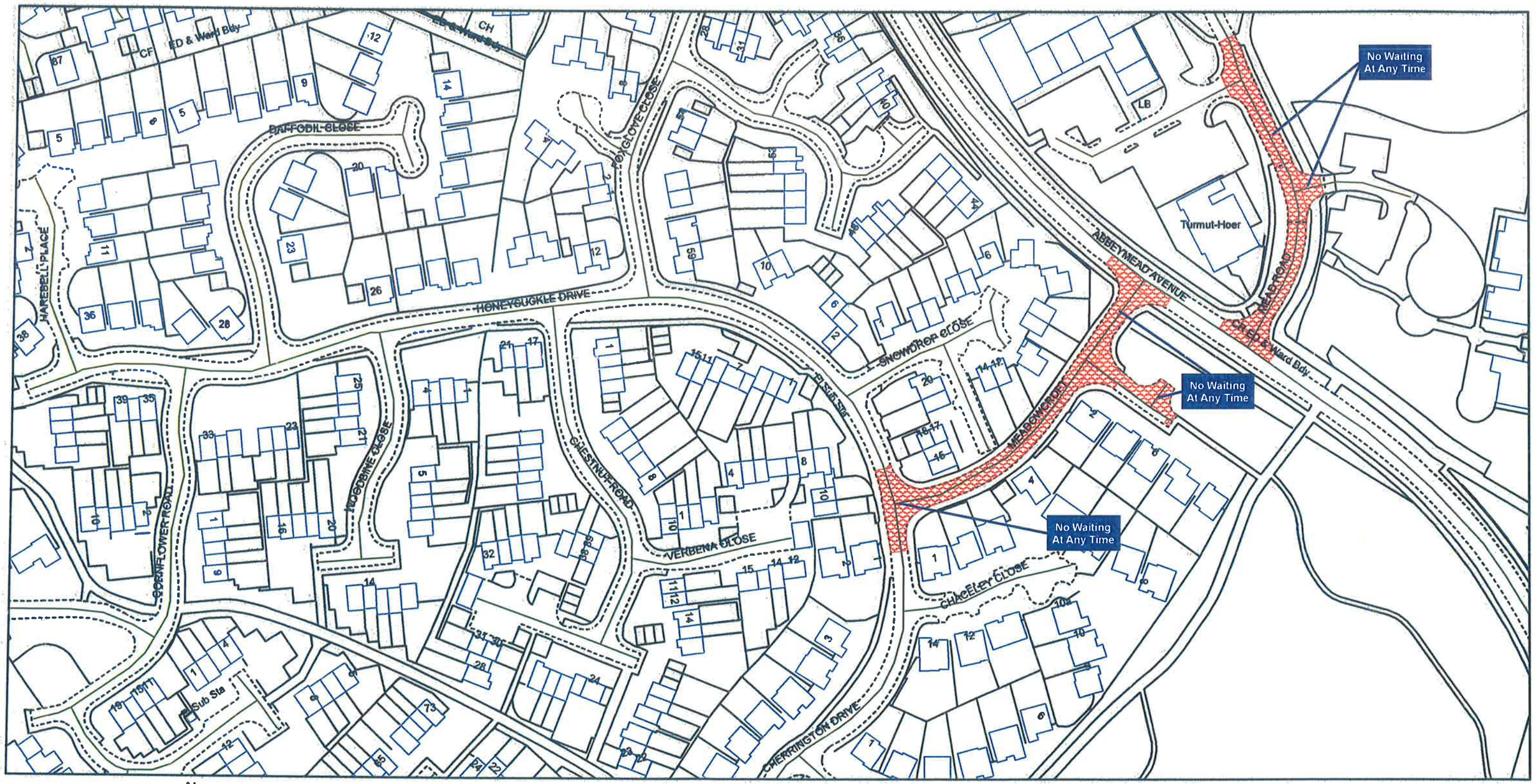

N

SCALE - 1:1250

Gloucestershire County Council (The City of Gloucester) (Prohibition and Restriction of Waiting and Loading and Parking Places) Amendment (Consolidation) Order 2008

Gloucestershire COUNTY COUNCIL

SBFmoore

for Head of Legal Services

9965

Gloucestershire County Council
Shire Hall
Bearland
Gloucester
GL1 2TH

Produced from Ordnance Survey 1:1250 mapping with permission of the Controller of Her Majesty's Stationery Office © Crown Copyright and database right 2011. Ordnance Survey 100019134. Unauthorised reproduction infringes Crown Copyright and may lead to prosecution or civil proceedings.

AREA CODE:BR 111

BR 111

SHEET REVISION NUMBER - 1

SHEET ACTIVE FROM - 5th November 2007

SCALE - 1:1250

N

Gloucestershire County Council (The City of Gloucester) (Prohibition and Restriction of Waiting and Loading and Parking Places) (Consolidation) Order 2007

Gloucestershire COUNTY COUNCIL

G.M Parkinson
for Director of
Law and Administration

Gloucestershire County Council
Environment Directorate
Shire Hall
Bearland
Gloucester
GL1 2TH

Produced from Ordnance Survey 1:1250 mapping with permission of the Controller of Her Majesty's Stationery Office © Crown Copyright. Licence No. 100019134 2007. Unauthorised reproduction infringes Crown Copyright and may lead to prosecution or civil proceedings.

AREA CODE:BR 112

BR 112

SHEET REVISION NUMBER - 1

SHEET ACTIVE FROM - 5th November 2007

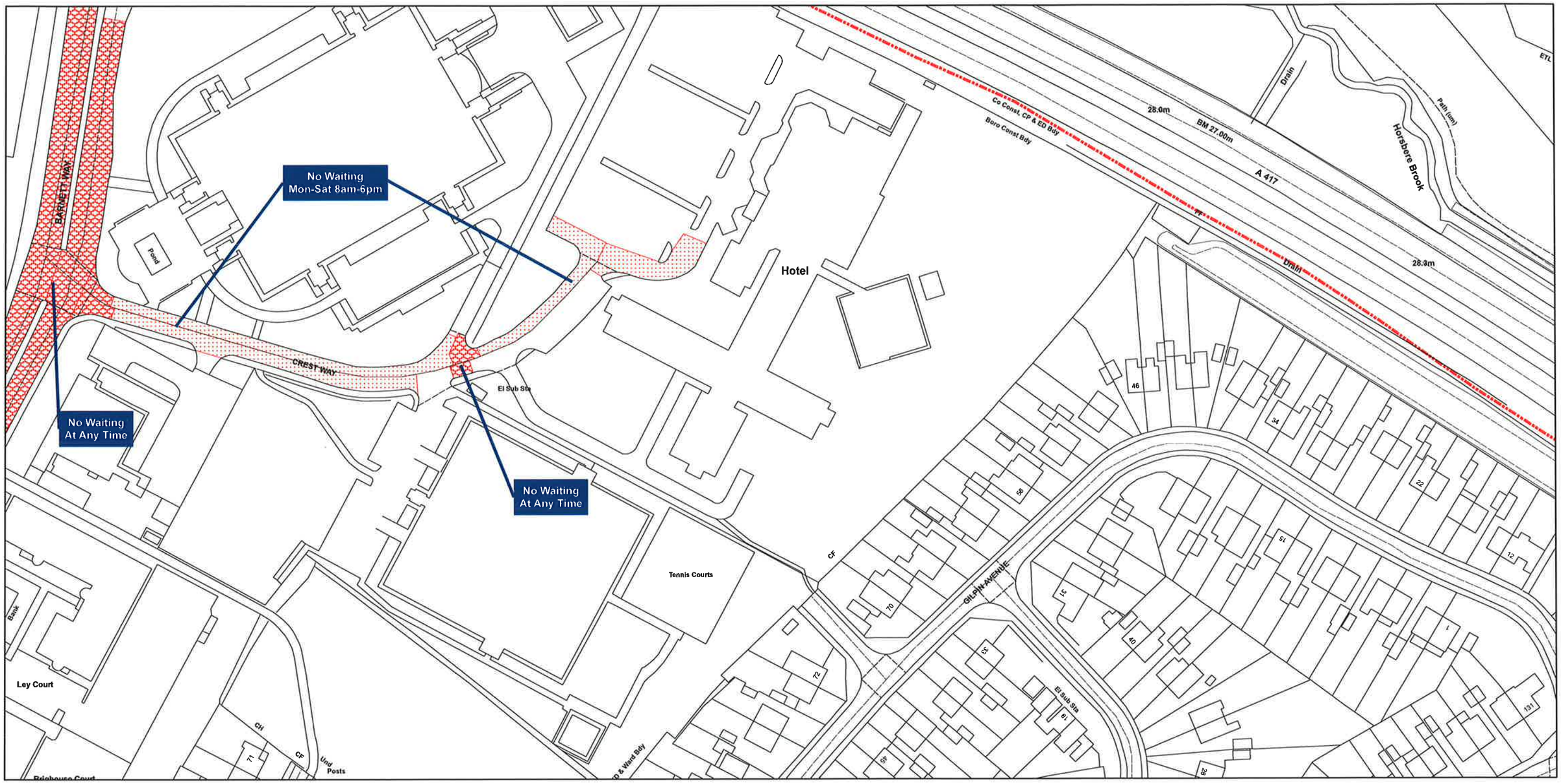

SCALE - 1:1250

N

Gloucestershire County Council (The City of Gloucester) (Prohibition and Restriction of Waiting and Loading and Parking Places) (Consolidation) Order 2007

Gloucestershire COUNTY COUNCIL

G.M Parkinson
for Director of
Law and Administration

Gloucestershire County Council
Environment Directorate
Shire Hall
Bearland
Gloucester
GL1 2TH

Produced from Ordnance Survey 1:1250 mapping with permission of the Controller of Her Majesty's Stationery Office © Crown Copyright. Licence No. 100019134 2007. Unauthorised reproduction infringes Crown Copyright and may lead to prosecution or civil proceedings.

AREA CODE:BR 113

BR 113

SHEET REVISION NUMBER - 1

SHEET ACTIVE FROM - 16th December 2016

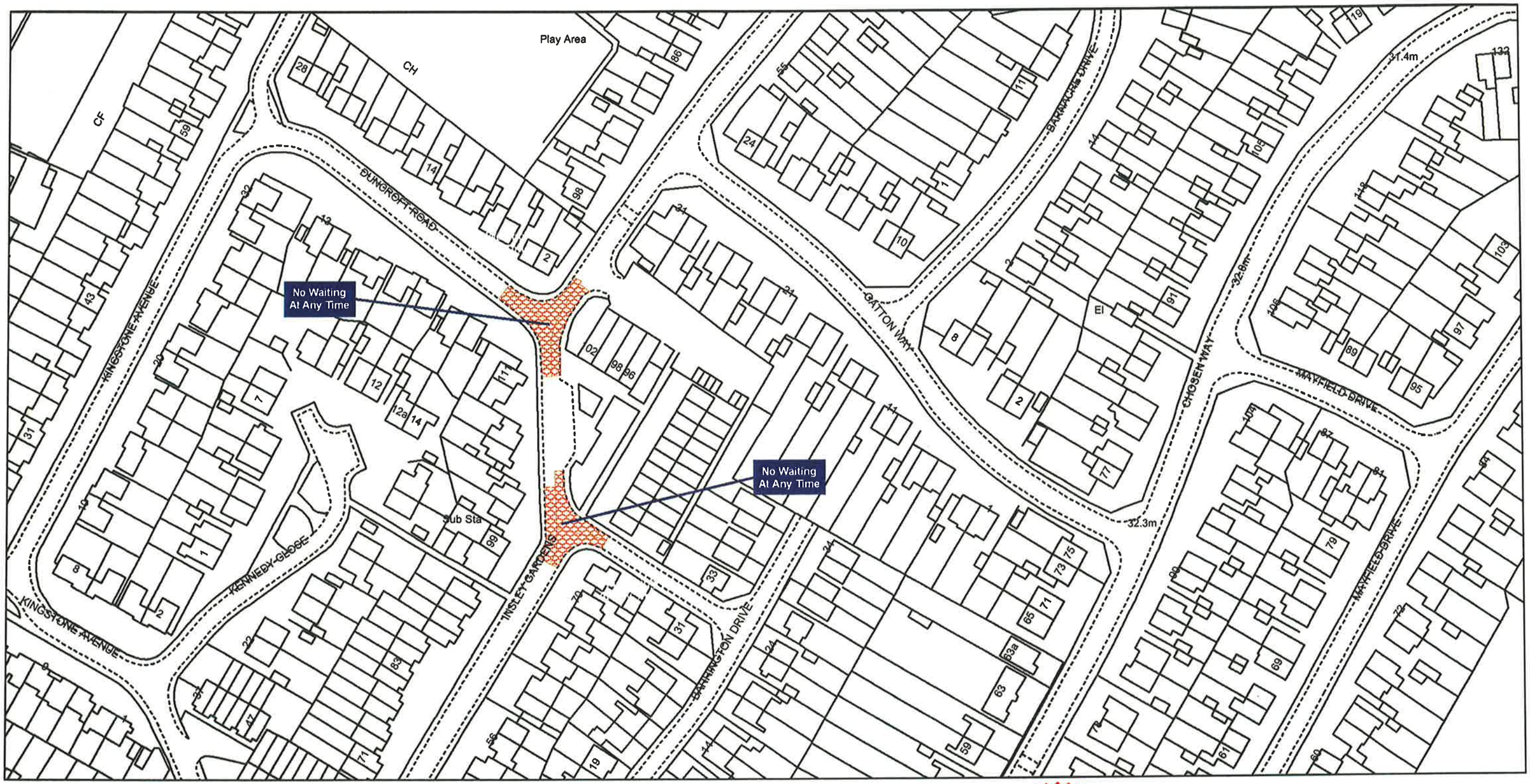

N

SCALE - 1:1250

Gloucestershire County Council (The City of Gloucester) (Prohibition and Restriction of Waiting and Loading and Parking Places) Amendment (Consolidation) Order 2008

Gloucestershire
COUNTY COUNCIL

R. Director of
Law and Administration

Gloucestershire County Council
Environment Directorate
Shire Hall
Bearland
Gloucester
GL1 2TH

f/c 45214

Produced from Ordnance Survey 1:1250 mapping with permission of the Controller of Her Majesty's Stationery Office © Crown Copyright. Licence No. 100019134 2007. Unauthorised reproduction infringes Crown Copyright and may lead to prosecution or civil proceedings.

AREA CODE: BR 114

BR 114

SHEET REVISION NUMBER - 2

SHEET ACTIVE FROM - 16th December 2010

N

SCALE - 1:1250

Gloucestershire County Council (The City of Gloucester) (Prohibition and Restriction of Waiting and Loading and Parking Places) Amendment (Consolidation) Order 2008

Gloucestershire COUNTY COUNCIL

Director of Law and Administration

5332

Gloucestershire County Council
Environment Directorate
Shire Hall
Bearland
Gloucester
GL1 2TH

File 45214

Produced from Ordnance Survey 1:1250 mapping with permission of the Controller of Her Majesty's Stationery Office © Crown Copyright. Licence No. 100019134 2007. Unauthorised reproduction infringes Crown Copyright and may lead to prosecution or civil proceedings.

AREA CODE: BR 115

BR 115

SHEET REVISION NUMBER - 2

SHEET ACTIVE FROM - 16th December 2010

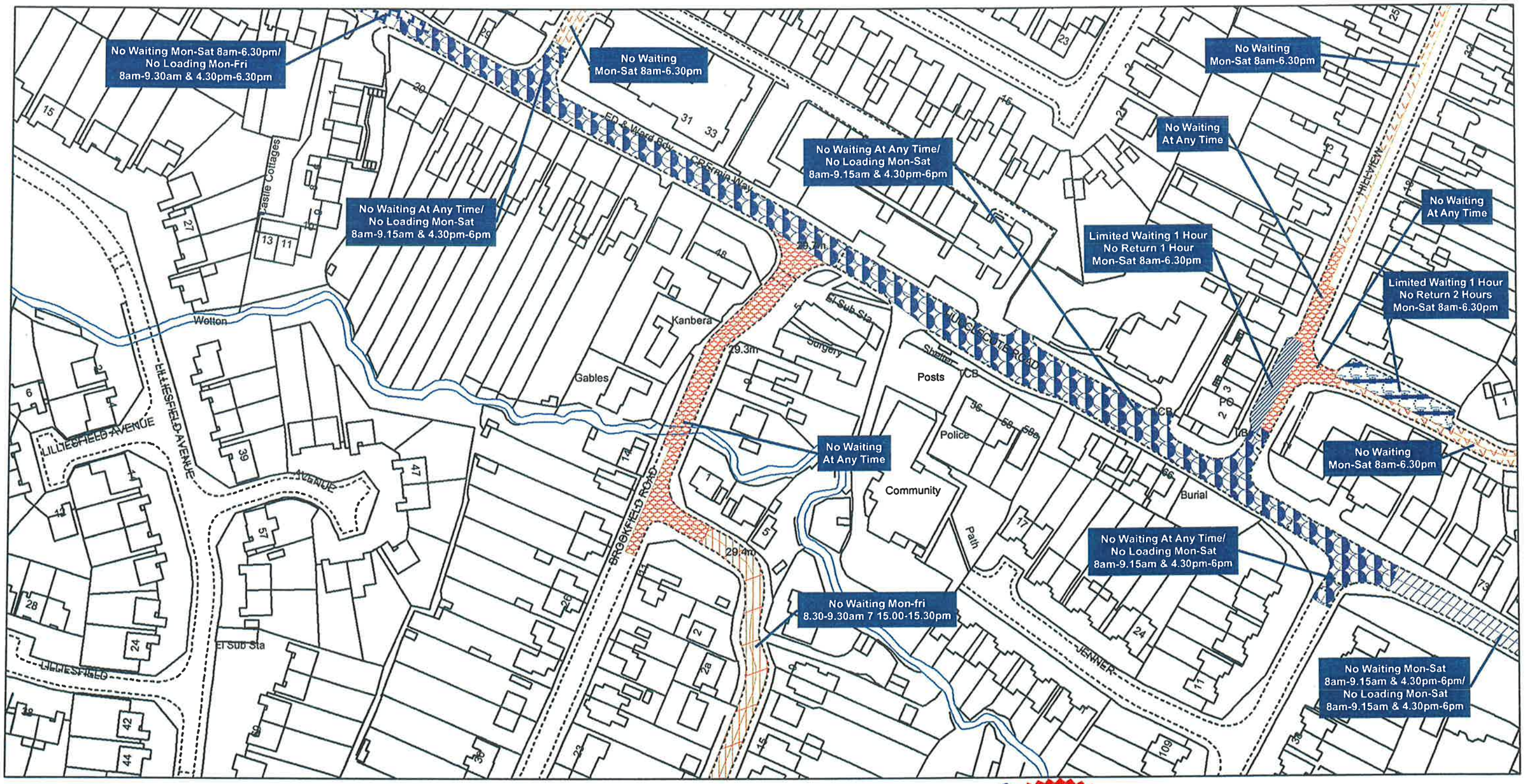

SCALE - 1:1250

N

Gloucestershire County Council (The City of Gloucester) (Prohibition and Restriction of Waiting and Loading and Parking Places) Amendment (Consolidation) Order 2008

Gloucestershire COUNTY COUNCIL

For Director of Law and Administration

7333

Gloucestershire County Council
Environment Directorate
Shire Hall
Bearland
Gloucester
GL1 2TH

File 45214

Produced from Ordnance Survey 1:1250 mapping with permission of the Controller of Her Majesty's Stationery Office © Crown Copyright. Licence No. 100019134 2007. Unauthorised reproduction infringes Crown Copyright and may lead to prosecution or civil proceedings.

AREA CODE:BR 116

BR 116

SHEET REVISION NUMBER - 1

SHEET ACTIVE FROM - 16th December 2010

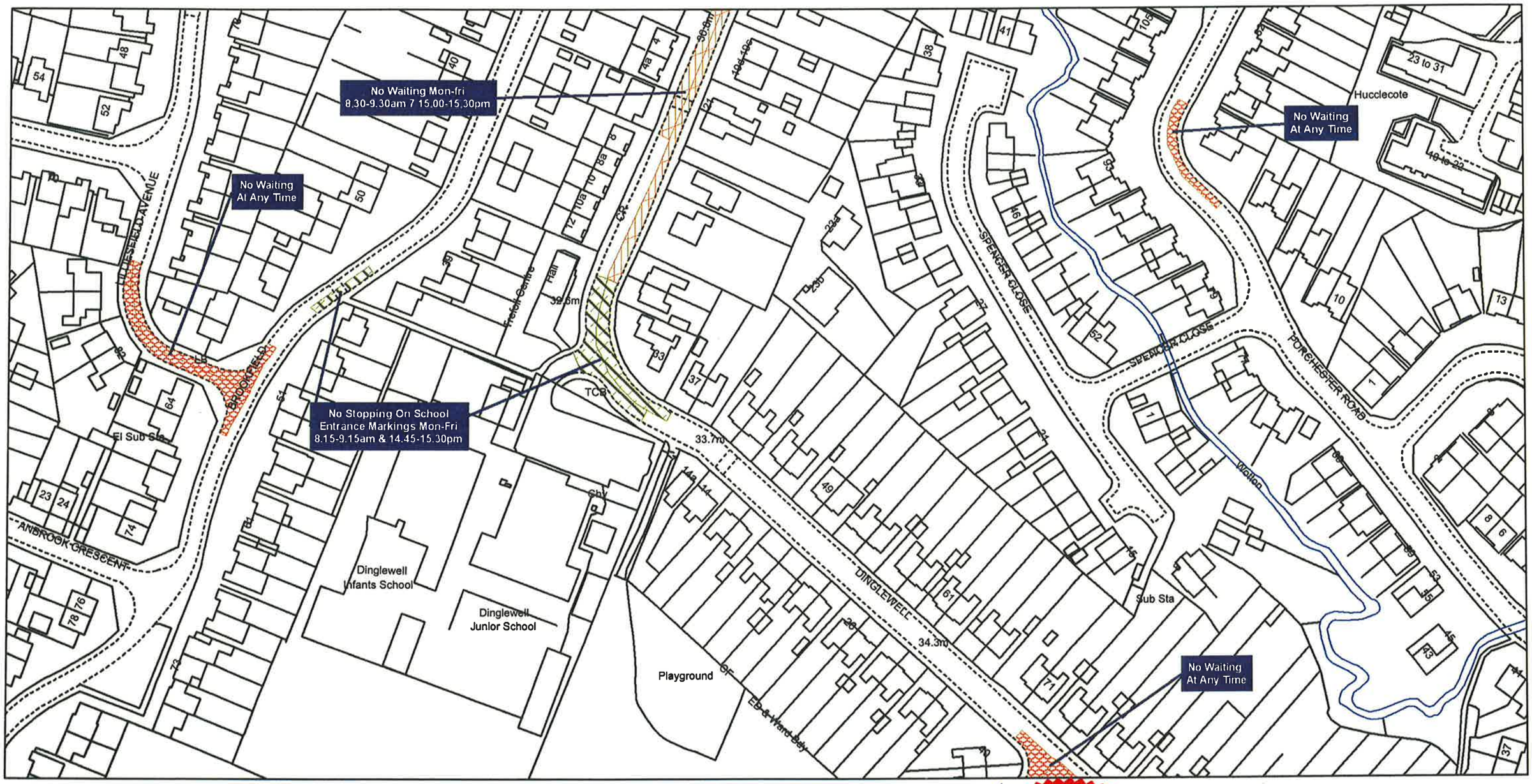

N

SCALE - 1:1250

Gloucestershire County Council (The City of Gloucester) (Prohibition and Restriction of Waiting and Loading and Parking Places) Amendment (Consolidation) Order 2008

Gloucestershire
COUNTY COUNCIL

By: Director of Law and Administration

4325

Gloucestershire County Council
Environment Directorate
Shire Hall
Bearland
Gloucester
GL1 2TH

File 45214

Produced from Ordnance Survey 1:1250 mapping with permission of the Controller of Her Majesty's Stationery Office © Crown Copyright. Licence No. 100019134 2007. Unauthorised reproduction infringes Crown Copyright and may lead to prosecution or civil proceedings.

AREA CODE: BR 117

BR 117

SHEET REVISION NUMBER - 1

SHEET ACTIVE FROM - 16th December 2010

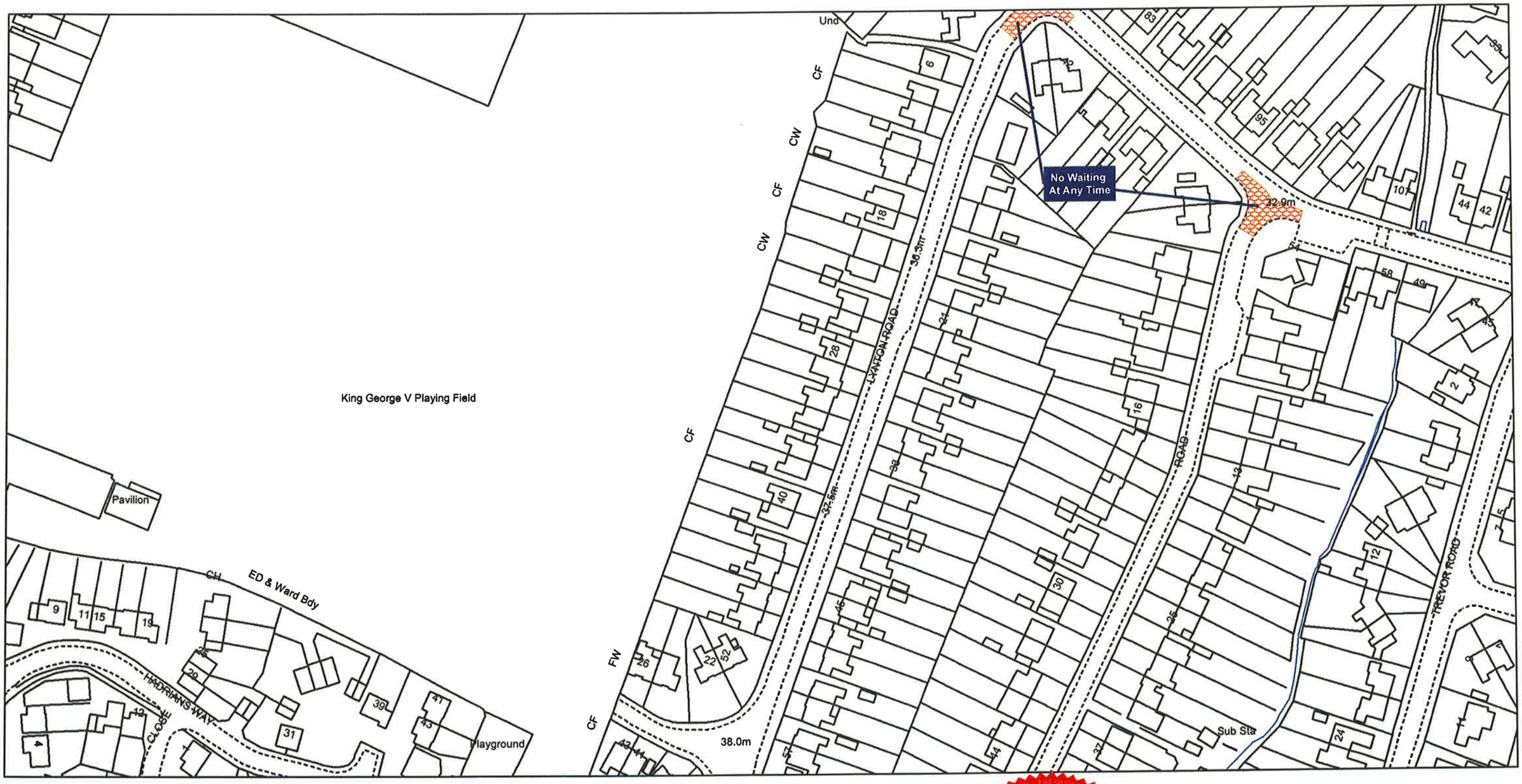

N

SCALE - 1:1250

Gloucestershire County Council (The City of Gloucester) (Prohibition and Restriction of Waiting and Loading and Parking Places) Amendment (Consolidation) Order 2008

Gloucestershire COUNTY COUNCIL

E, Director of Law and Administration

5326

Gloucestershire County Council
Environment Directorate
Shire Hall
Bearland
Gloucester
GL1 2TH

Produced from Ordnance Survey 1:1250 mapping with permission of the Controller of Her Majesty's Stationery Office © Crown Copyright. Licence No. 100019134 2007. Unauthorised reproduction infringes Crown Copyright and may lead to prosecution or civil proceedings.

File 45214

AREA CODE: BS 114

BS 114

SHEET REVISION NUMBER - 2

SHEET ACTIVE FROM - 16th December 2010

SCALE - 1:1250

N

Gloucestershire County Council (The City of Gloucester) (Prohibition and Restriction of Waiting and Loading and Parking Places) Amendment (Consolidation) Order 2008

Gloucestershire COUNTY COUNCIL

Director of Law and Administration

5328

Gloucestershire County Council
Environment Directorate
Shire Hall
Bearland
Gloucester
GL1 2TH

File 45214

Produced from Ordnance Survey 1:1250 mapping with permission of the Controller of Her Majesty's Stationery Office © Crown Copyright. Licence No. 100019134 2007. Unauthorised reproduction infringes Crown Copyright and may lead to prosecution or civil proceedings.

AREA CODE: BS 115

BS 115

SHEET REVISION NUMBER - 2

SHEET ACTIVE FROM - 16th September 2011

SCALE - 1:1250

N

Gloucestershire County Council (The City of Gloucester) (Prohibition and Restriction of Waiting and Loading and Parking Places) Amendment (Consolidation) Order 2008

Gloucestershire
COUNTY COUNCIL

pp Director of Law and Administration

7353

Gloucestershire County Council
Environment Directorate
Shire Hall
Bearland
Gloucester
GL1 2TH

47747

Produced from Ordnance Survey 1:1250 mapping with permission of the Controller of Her Majesty's Stationery Office © Crown Copyright. Licence No. 100019134 2007. Unauthorised reproduction infringes Crown Copyright and may lead to prosecution or civil proceedings.

AREA CODE: BS 116

BS 116

SHEET REVISION NUMBER - 2

SHEET ACTIVE FROM - 16th September 2011

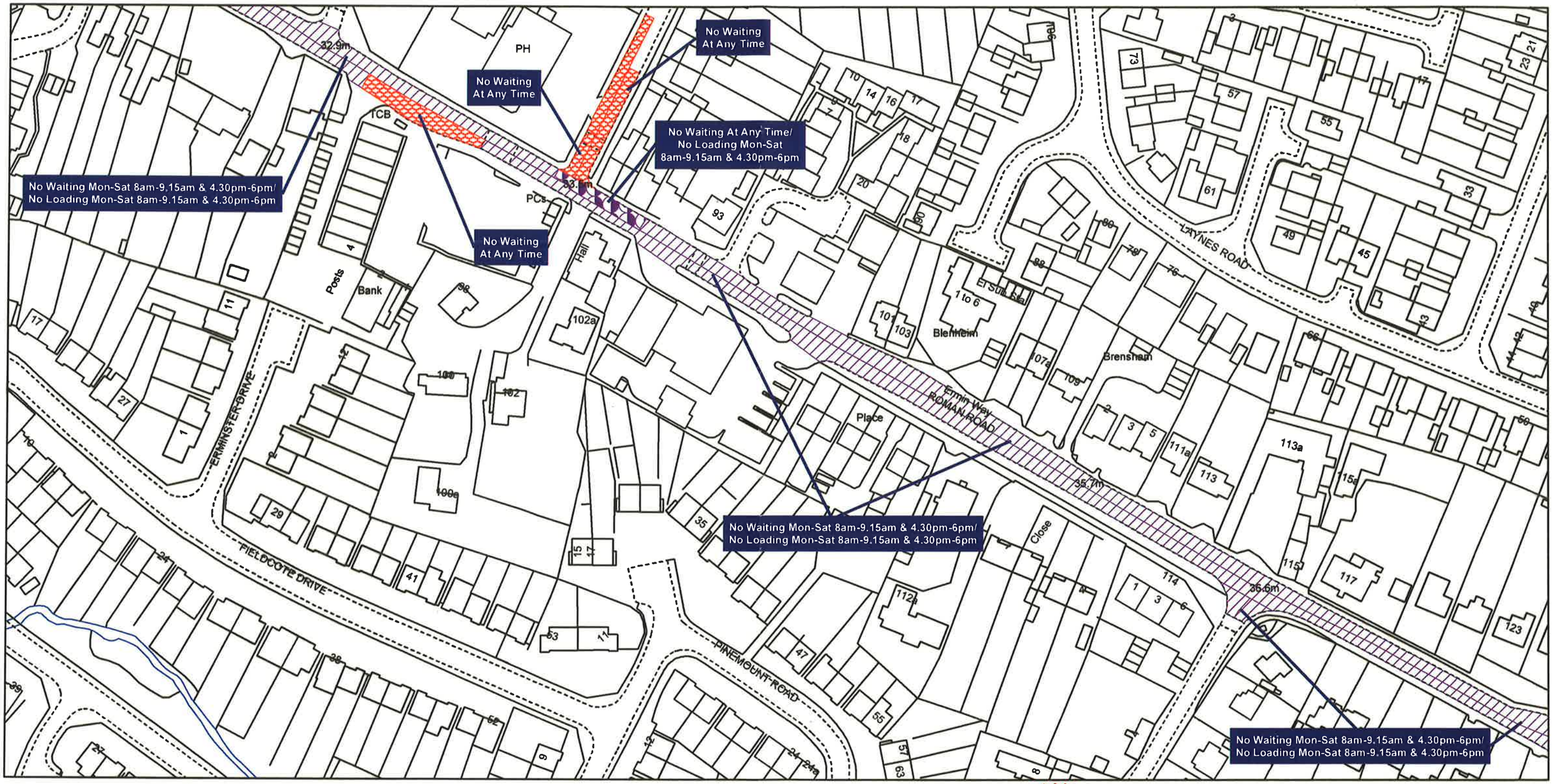

SCALE - 1:1250

N

Gloucestershire County Council (The City of Gloucester) (Prohibition and Restriction of Waiting and Loading and Parking Places) Amendment (Consolidation) Order 2008

Gloucestershire COUNTY COUNCIL

for Director of Law and Administration

7354

Gloucestershire County Council
Environment Directorate
Shire Hall
Bearland
Gloucester
GL1 2TH

47747

Produced from Ordnance Survey 1:1250 mapping with permission of the Controller of Her Majesty's Stationery Office "© Crown Copyright and database right 2011. Ordnance Survey 100019134. Unauthorised reproduction infringes Crown Copyright and may lead to prosecution or civil proceedings.

48929

AREA CODE: BS 117

BS 117

SHEET REVISION NUMBER - 2

SHEET ACTIVE FROM - 21st February 2012

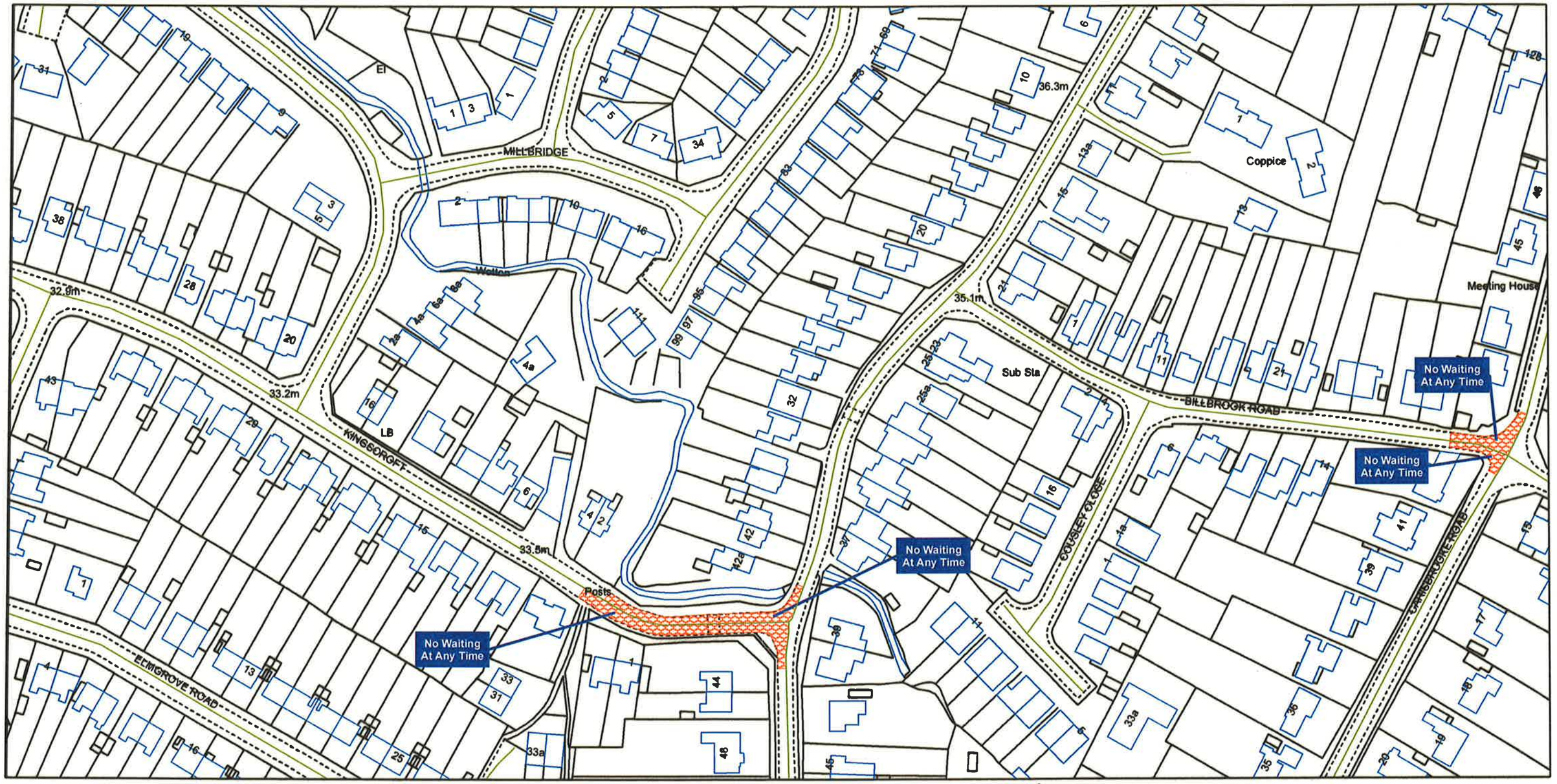

N

SCALE - 1:1250

Gloucestershire County Council (The City of Gloucester) (Prohibition and Restriction of Waiting and Loading and Parking Places) Amendment (Consolidation) Order 2008

Gloucestershire COUNTY COUNCIL

C.A.L. Wray
for Director of
Law and Administration

7939

Gloucestershire County Council
Environment Directorate
Shire Hall
Bearland
Gloucester
GL1 2TH

Produced from Ordnance Survey 1:1250 mapping with permission of the Controller of Her Majesty's Stationery Office "© Crown Copyright and database right 2011. Ordnance Survey 100019134. Unauthorised reproduction infringes Crown Copyright and may lead to prosecution or civil proceedings.

AREA CODE:BT 116

BT 116

SHEET REVISION NUMBER - 1

SHEET ACTIVE FROM - 5th November 2007

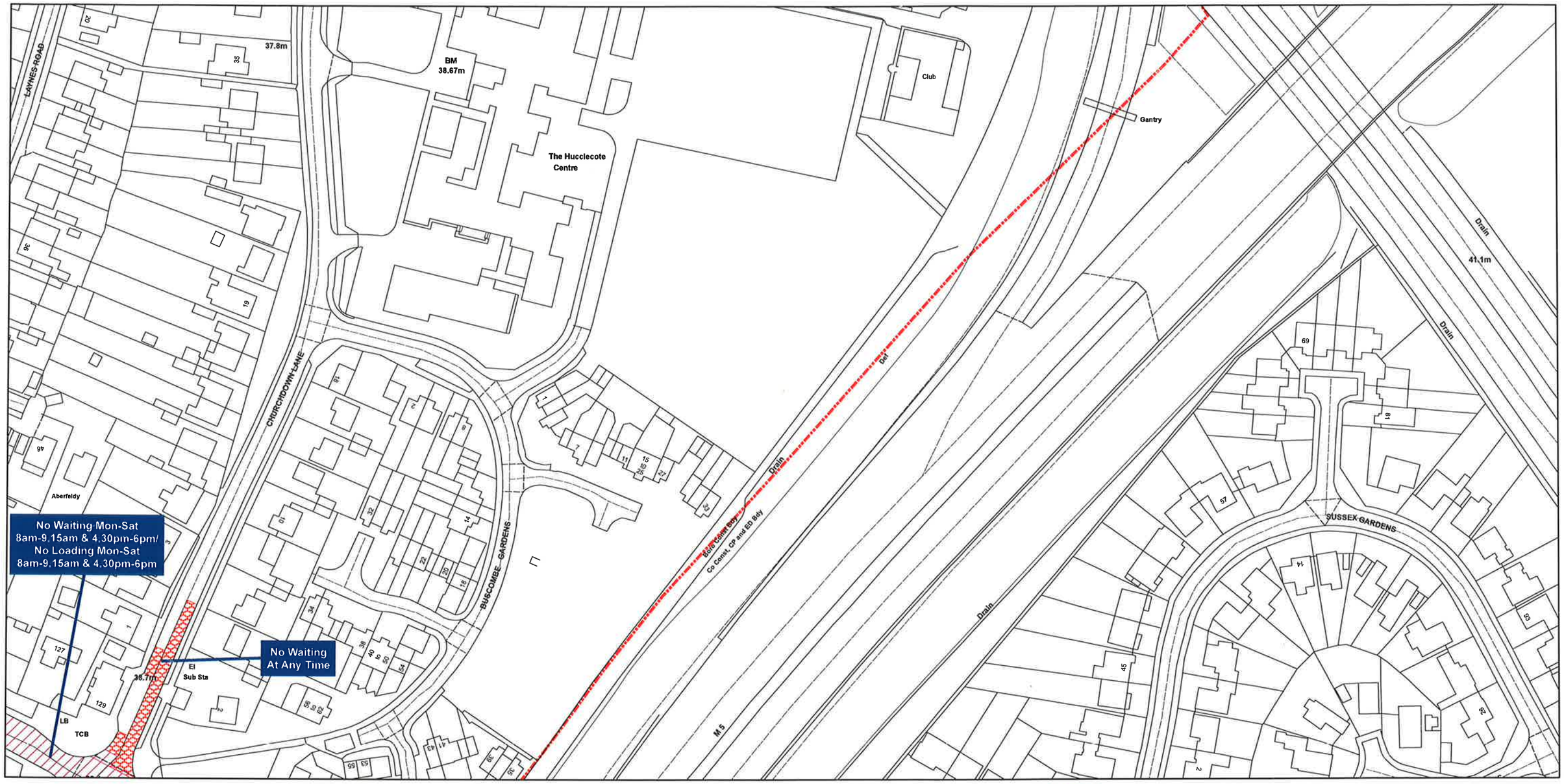

SCALE - 1:1250

N

Gloucestershire County Council (The City of Gloucester) (Prohibition and Restriction of Waiting and Loading and Parking Places) (Consolidation) Order 2007

Gloucestershire COUNTY COUNCIL

G.M. Parkinson
for Director of
Law and Administration

Gloucestershire County Council
Environment Directorate
Shire Hall
Bearland
Gloucester
GL1 2TH

Produced from Ordnance Survey 1:1250 mapping with permission of the Controller of Her Majesty's Stationery Office © Crown Copyright. Licence No. 100019134 2007. Unauthorised reproduction infringes Crown Copyright and may lead to prosecution or civil proceedings.

AREA CODE: BT 117

BT 117

SHEET REVISION NUMBER - 2

SHEET ACTIVE FROM - 16th December 2010

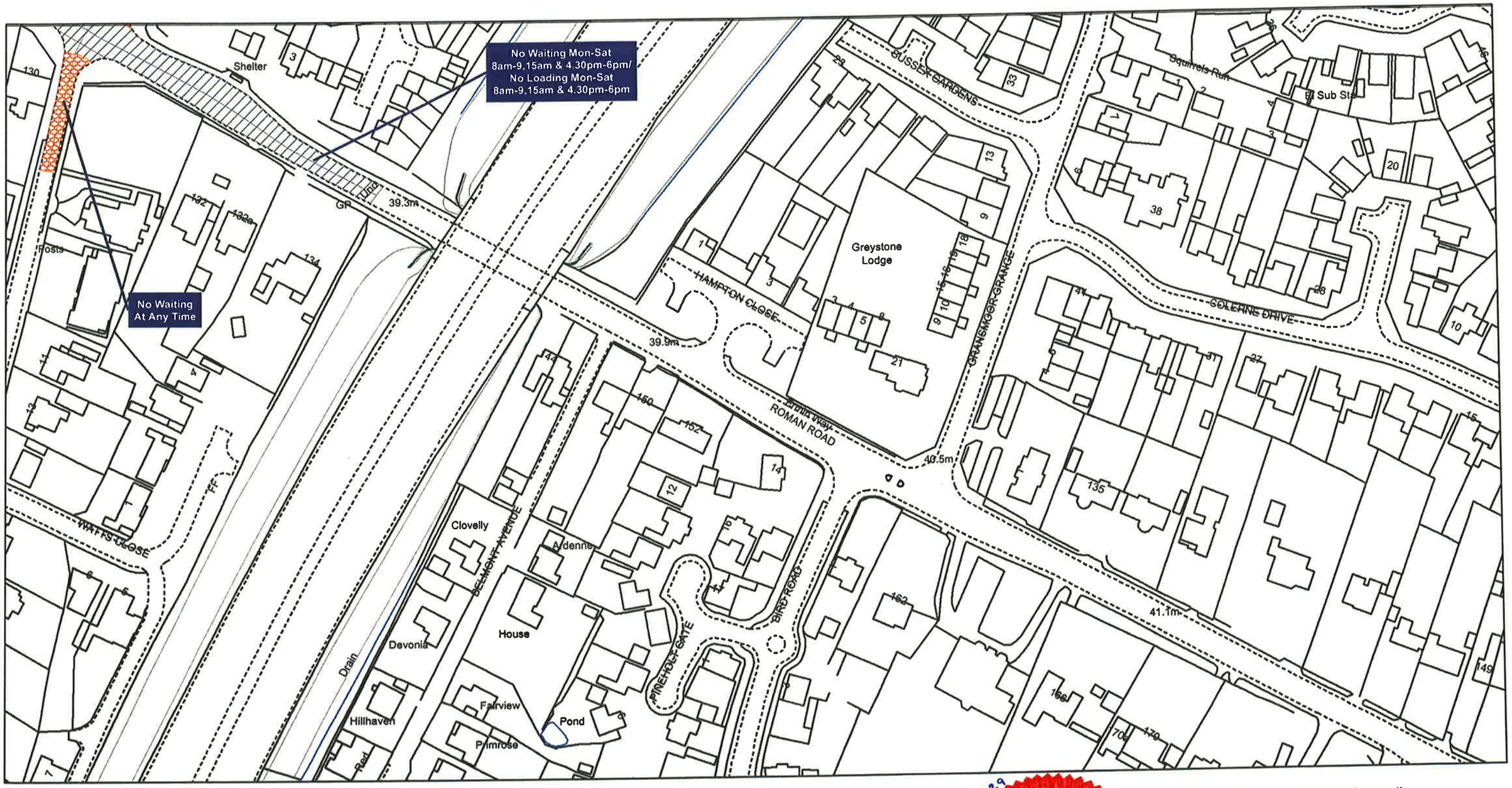

SCALE - 1:1250

Gloucestershire County Council (The City of Gloucester) (Prohibition and Restriction of Waiting and Loading and Parking Places) Amendment (Consolidation) Order 2008

Gloucestershire COUNTY COUNCIL

R. Director of Law and Administration

5229

Gloucestershire County Council
Environment Directorate
Shire Hall
Bearland
Gloucester
GL1 2TH

AIC 45214

Produced from Ordnance Survey 1:1250 mapping with permission of the Controller of Her Majesty's Stationery Office © Crown Copyright. Licence No. 100019134 2007. Unauthorised reproduction infringes Crown Copyright and may lead to prosecution or civil proceedings.

AREA CODE: AG 188

AG 188

SHEET REVISION NUMBER - 2

SHEET ACTIVE FROM - 17th November 2011

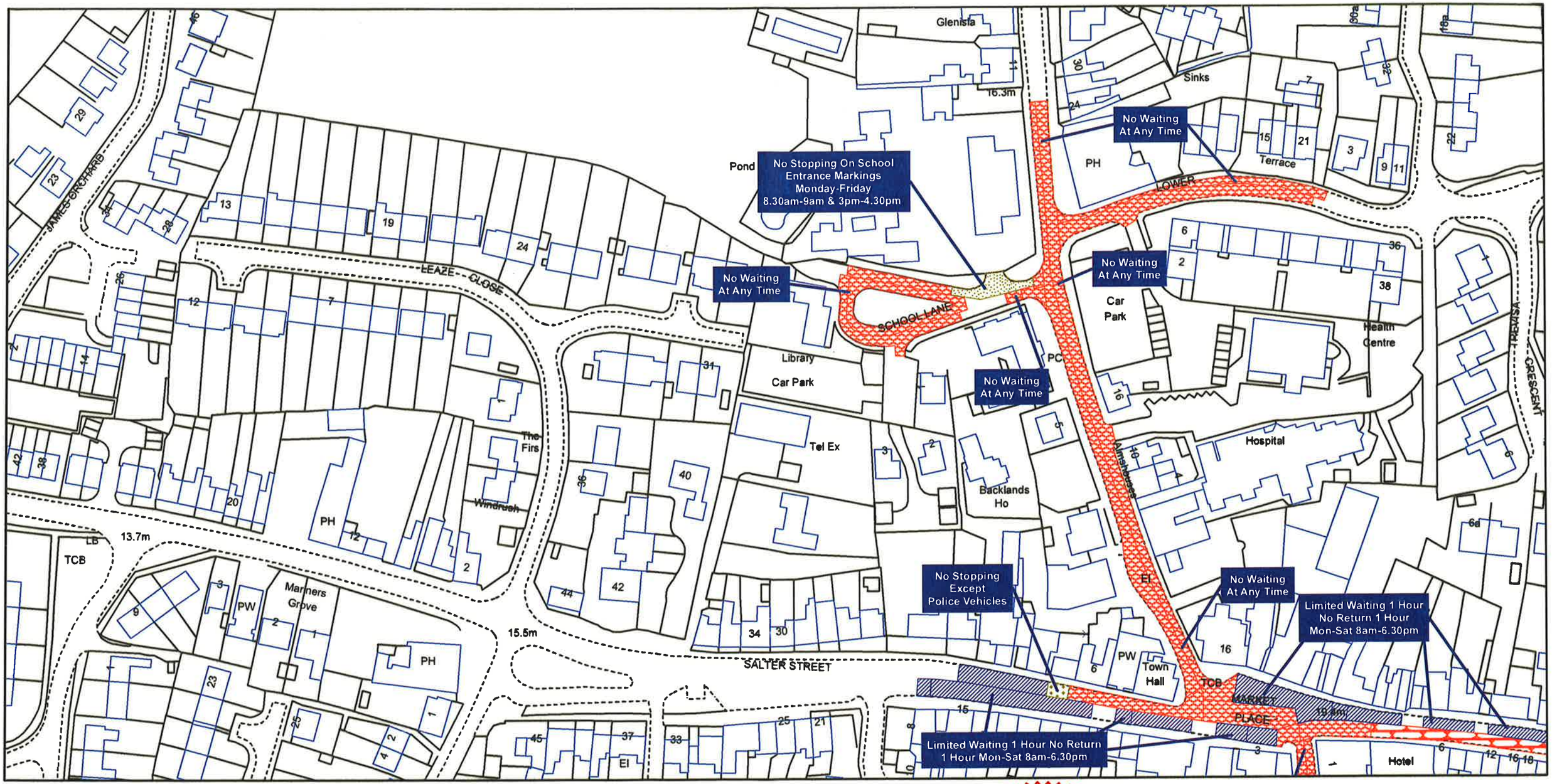

SCALE - 1:1250

N

Gloucestershire County Council (The District of Stroud) (Prohibition and Restriction of Waiting and Loading and Parking Places) Amendment (Consolidation) Order 2008

Gloucestershire COUNTY COUNCIL

p.p. Director of Law and Administration

7619

Gloucestershire County Council
Environment Directorate
Shire Hall
Bearland
Gloucester
GL1 2TH

4872

Produced from Ordnance Survey 1:1250 mapping with permission of the Controller of Her Majesty's Stationery Office © Crown Copyright and database right 2011. Ordnance Survey 100019134. Unauthorised reproduction infringes Crown Copyright and may lead to prosecution or civil proceedings.

AREA CODE:AG 189

AG 189

SHEET REVISION NUMBER - 1

SHEET ACTIVE FROM - 5th November 2007

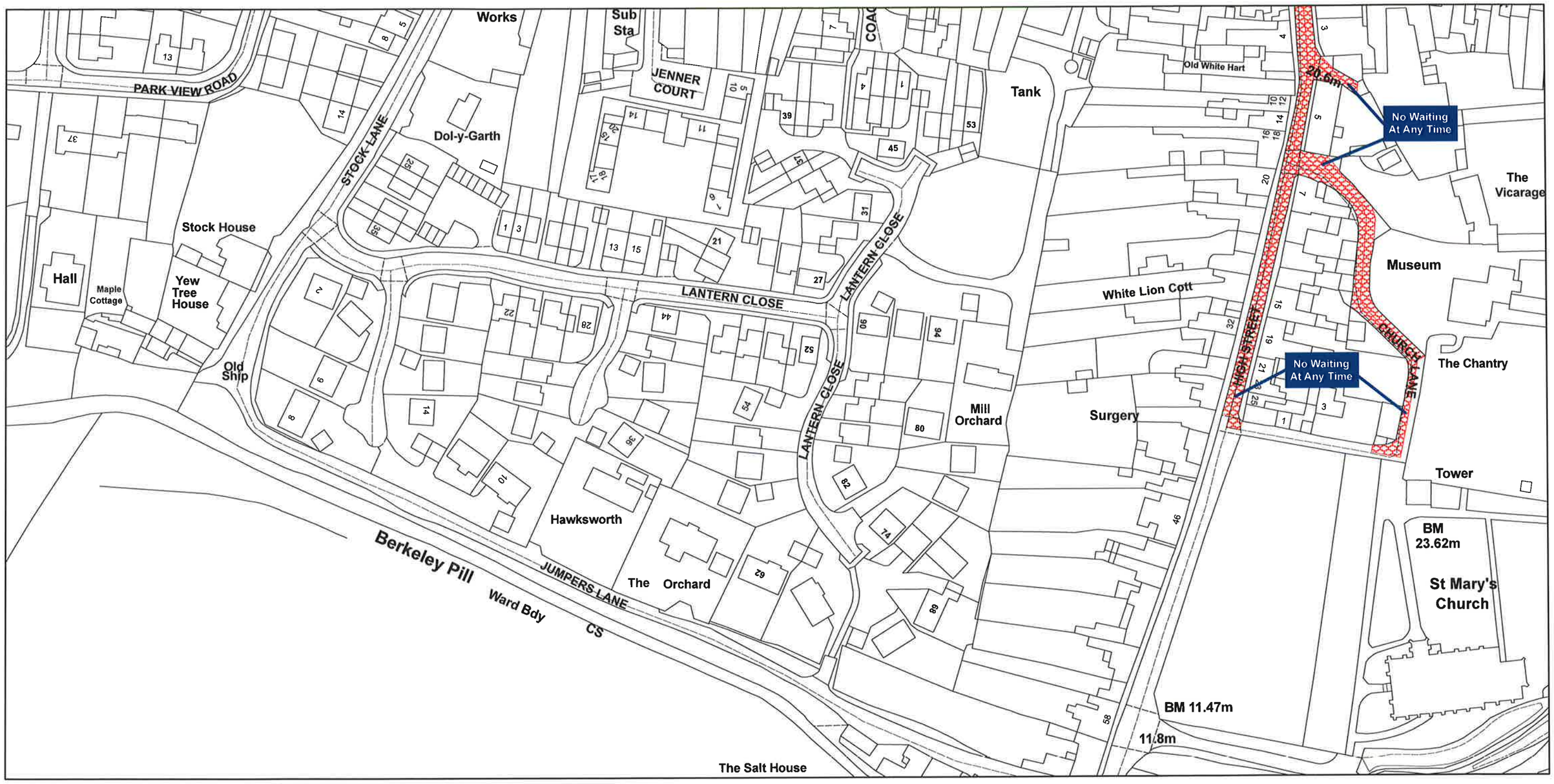

SCALE - 1:1250

N

Gloucestershire County Council (The District of Stroud) (Prohibition and Restriction of Waiting and Loading and Parking Places) (Consolidation) Order 2007

Gloucestershire COUNTY COUNCIL

R. Director of Law and Administration

Gloucestershire County Council
Environment Directorate
Shire Hall
Bearland
Gloucester
GL1 2TH

Produced from Ordnance Survey 1:1250 mapping with permission of the Controller of Her Majesty's Stationery Office © Crown Copyright. Licence No. 100019134 2007. Unauthorised reproduction infringes Crown Copyright and may lead to prosecution or civil proceedings.

AREA CODE: AH 188

AH 188

SHEET REVISION NUMBER - 2

SHEET ACTIVE FROM - 11th November 2011

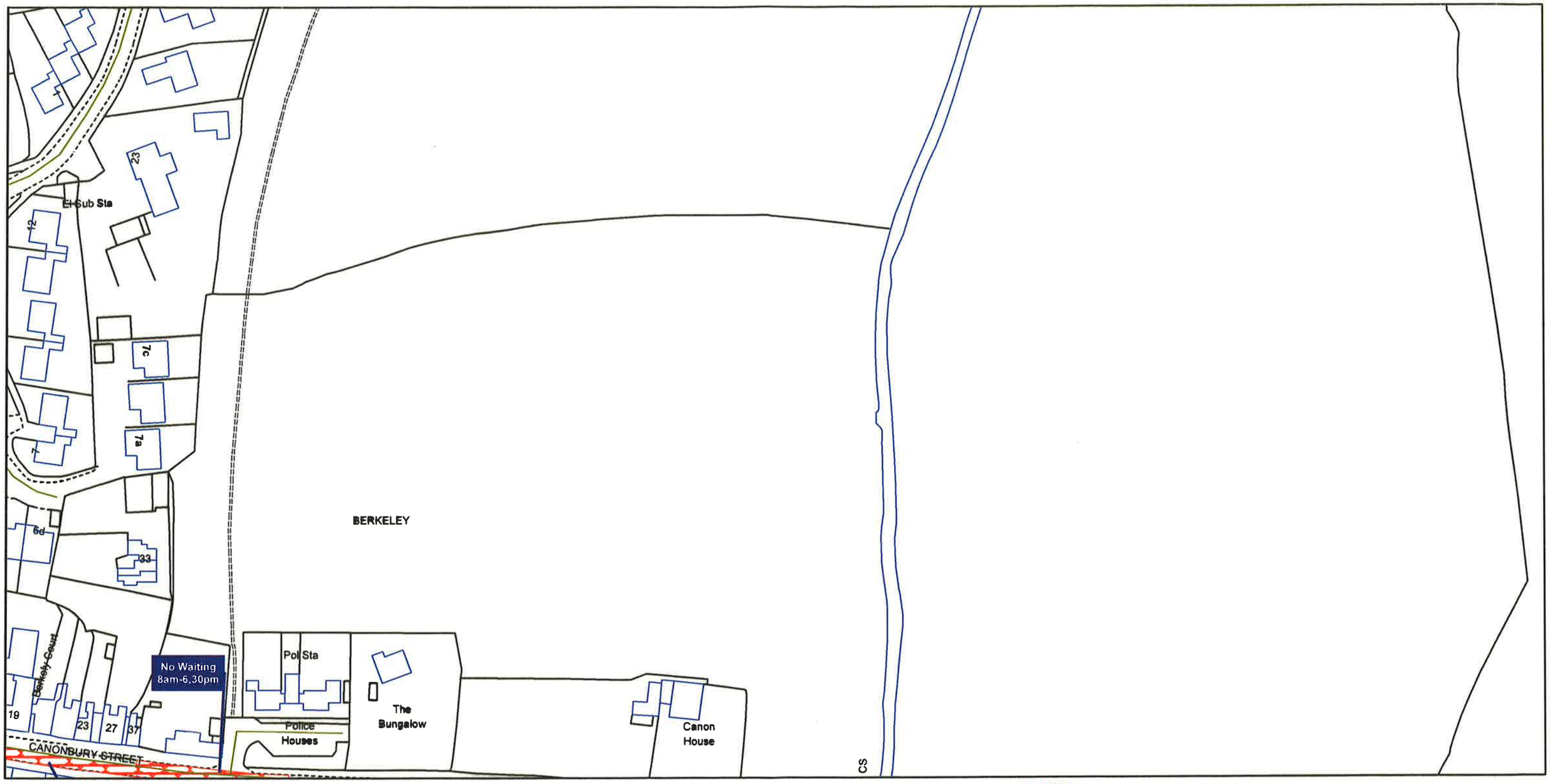

SCALE - 1:1250

Gloucestershire County Council (The District of Stroud) (Prohibition and Restriction of Waiting and Loading and Parking Places) Amendment (Consolidation) Order 2008

Gloucestershire
COUNTY COUNCIL

for Director of
Law and Administration

7619

Gloucestershire County Council
Environment Directorate
Shire Hall
Bearland
Gloucester
GL1 2TH

48672

Produced from Ordnance Survey 1:1250 mapping with permission of the Controller of Her Majesty's Stationery Office "© Crown Copyright and database right 2011. Ordnance Survey 100019134. Unauthorised reproduction infringes Crown Copyright and may lead to prosecution or civil proceedings.

AREA CODE:AH 189

AH 189

SHEET REVISION NUMBER - 1

SHEET ACTIVE FROM - 5th November 2007

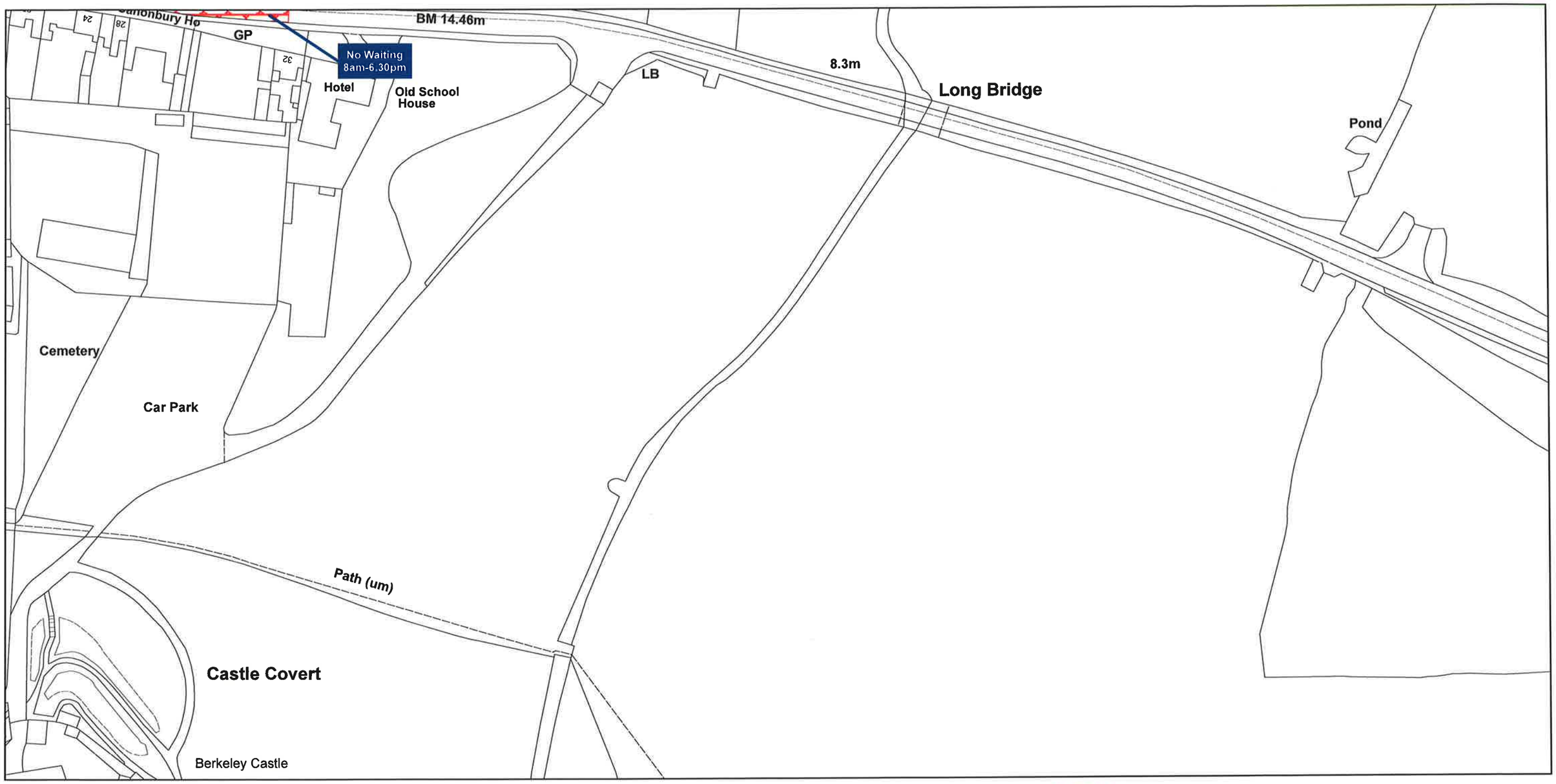

SCALE - 1:1250

Gloucestershire County Council (The District of Stroud) (Prohibition and Restriction of Waiting and Loading and Parking Places) (Consolidation) Order 2007

Gloucestershire COUNTY COUNCIL

R. Director of Law and Administration

Gloucestershire County Council
Environment Directorate
Shire Hall
Bearland
Gloucester
GL1 2TH

Produced from Ordnance Survey 1:1250 mapping with permission of the Controller of Her Majesty's Stationery Office © Crown Copyright. Licence No. 100019134 2007. Unauthorised reproduction infringes Crown Copyright and may lead to prosecution or civil proceedings.

AREA CODE: AP 168

AP 168

SHEET REVISION NUMBER - 2

SHEET ACTIVE FROM - 20th April 2009

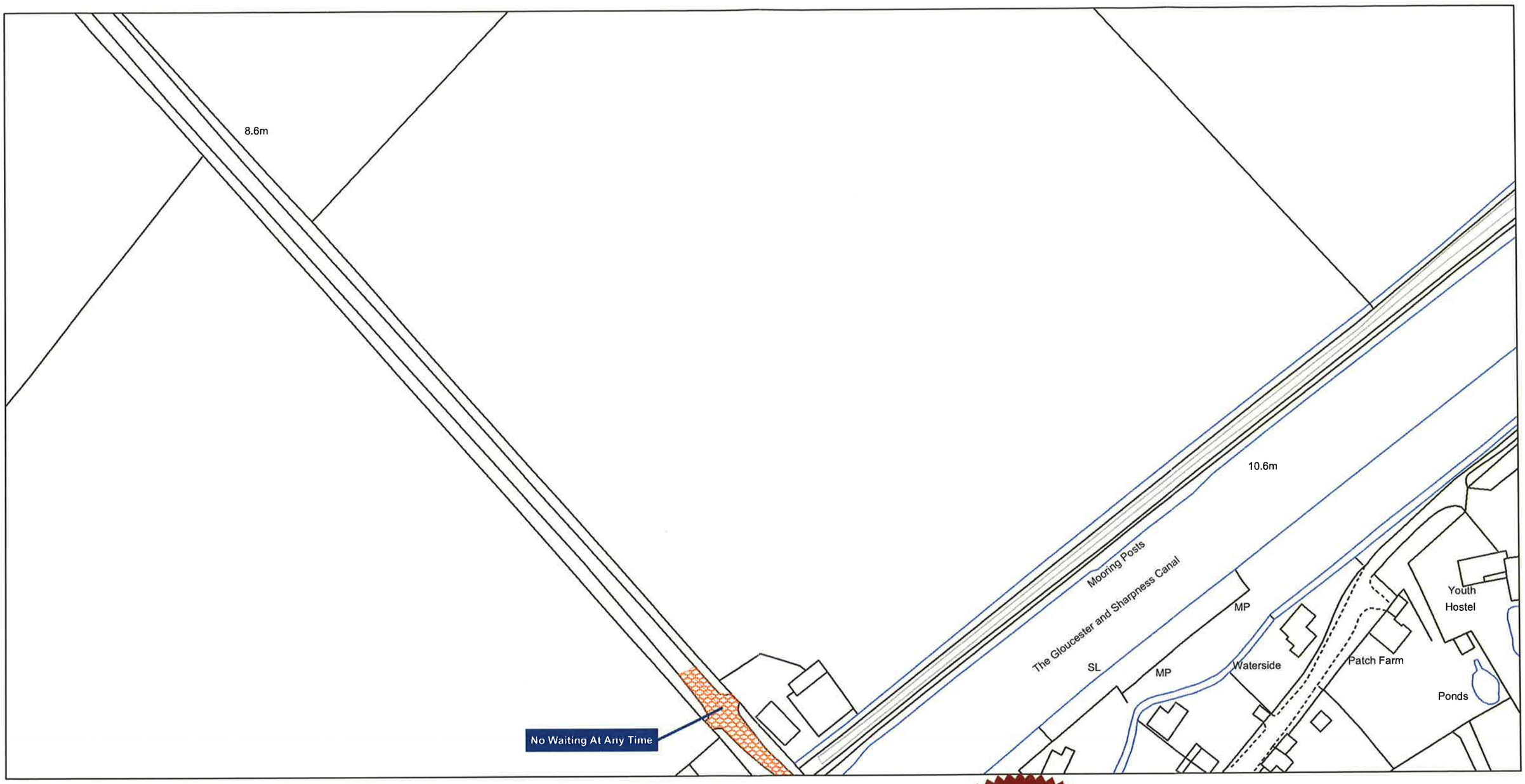

N

SCALE - 1:1250

Gloucestershire County Council (The District of Stroud) (Prohibition and Restriction of Waiting and Loading and Parking Places) (Consolidation) Order 2008

Gloucestershire COUNTY COUNCIL

J.M. Parkinson

3494

Gloucestershire County Council
Environment Directorate
Shire Hall
Bearland
Gloucester
GL1 2TH

File 43034

Produced from Ordnance Survey 1:1250 mapping with permission of the Controller of Her Majesty's Stationery Office © Crown Copyright. Licence No. 100019134 2007. Unauthorised reproduction infringes Crown Copyright and may lead to prosecution or civil proceedings.

AREA CODE: AP 169

AP 169

SHEET REVISION NUMBER - 2 1

SHEET ACTIVE FROM - 20th April 2009

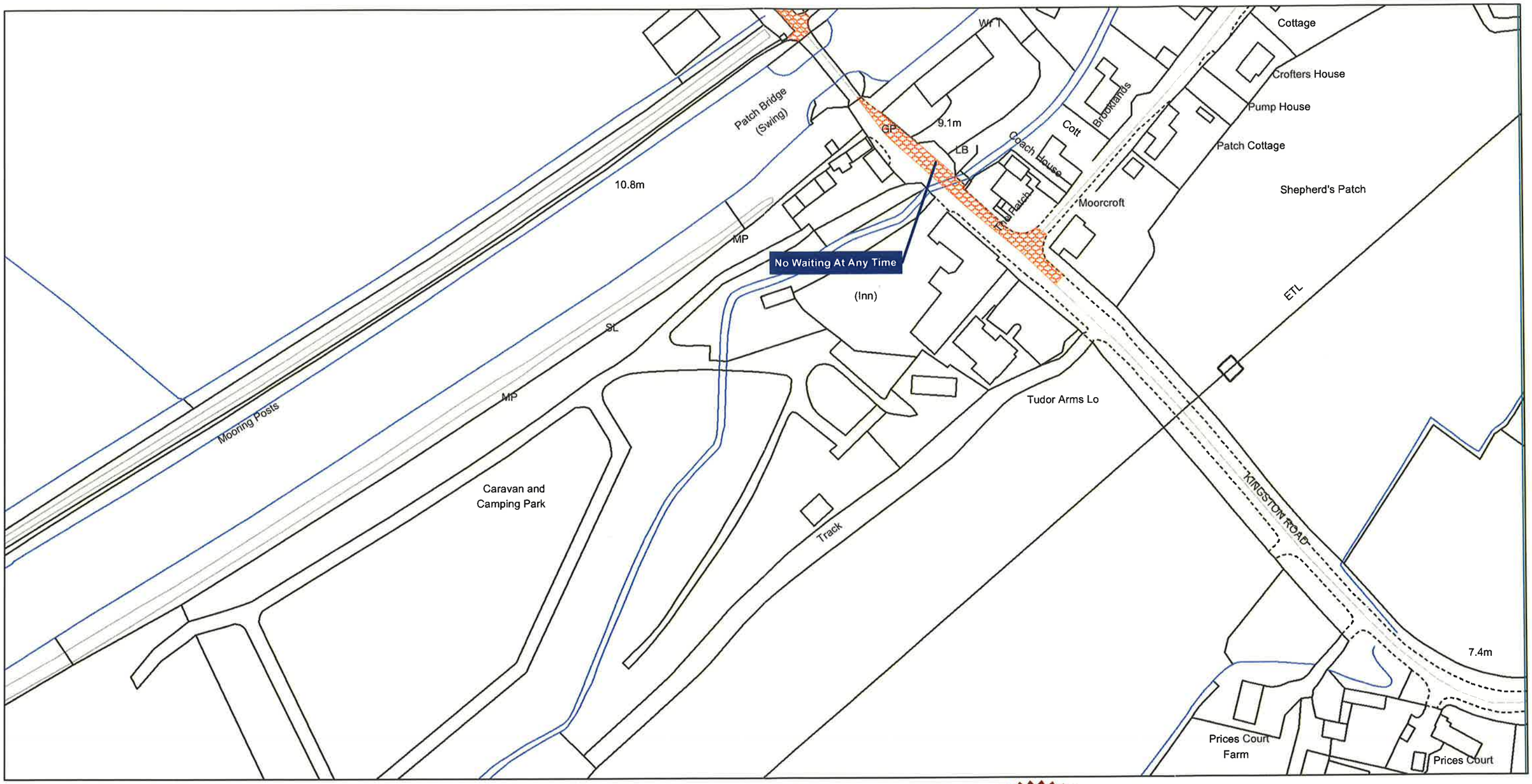

SCALE - 1:1250

N

Gloucestershire County Council (The District of Stroud) (Prohibition and Restriction of Waiting and Loading and Parking Places) (Consolidation) Order 2008

Gloucestershire COUNTY COUNCIL

G.M. Parkinson

3494

Gloucestershire County Council
Environment Directorate
Shire Hall
Bearland
Gloucester
GL1 2TH

File 43034

Produced from Ordnance Survey 1:1250 mapping with permission of the Controller of Her Majesty's Stationery Office © Crown Copyright. Licence No. 100019134 2007. Unauthorised reproduction infringes Crown Copyright and may lead to prosecution or civil proceedings.

AREA CODE:AS 174

AS 174

SHEET REVISION NUMBER - 1

SHEET ACTIVE FROM - 5th November 2007

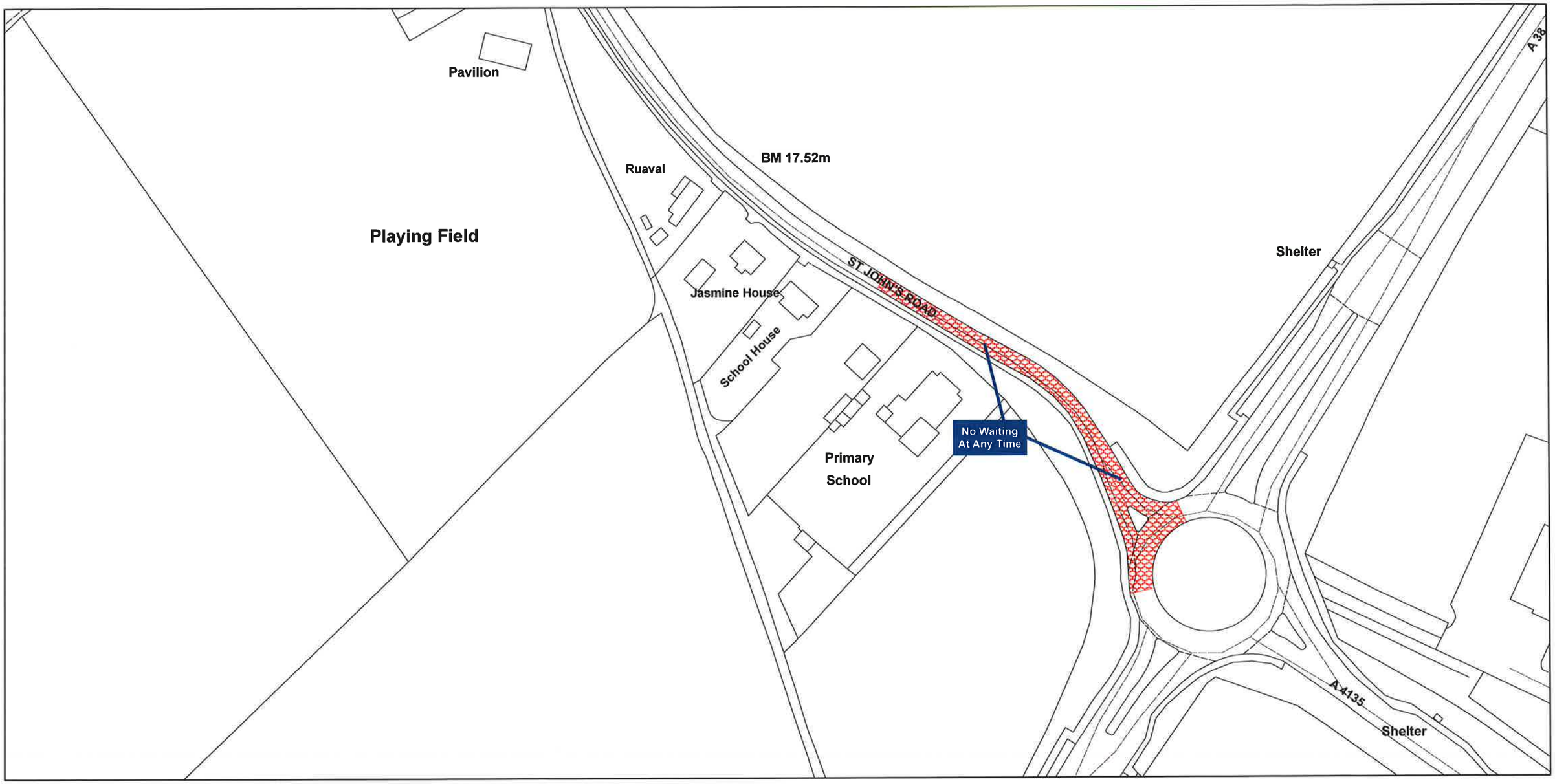

SCALE - 1:1250

N

Gloucestershire County Council (The District of Stroud) (Prohibition and Restriction of Waiting and Loading and Parking Places) (Consolidation) Order 2007

Gloucestershire
COUNTY COUNCIL

Director of
Law and Administration

Gloucestershire County Council
Environment Directorate
Shire Hall
Bearland
Gloucester
GL1 2TH

Produced from Ordnance Survey 1:1250 mapping with permission of the Controller of Her Majesty's Stationery Office © Crown Copyright. Licence No. 100019134 2007. Unauthorised reproduction infringes Crown Copyright and may lead to prosecution or civil proceedings.

AREA CODE:AS 187

AS 187

SHEET REVISION NUMBER - 1

SHEET ACTIVE FROM - 5th November 2007

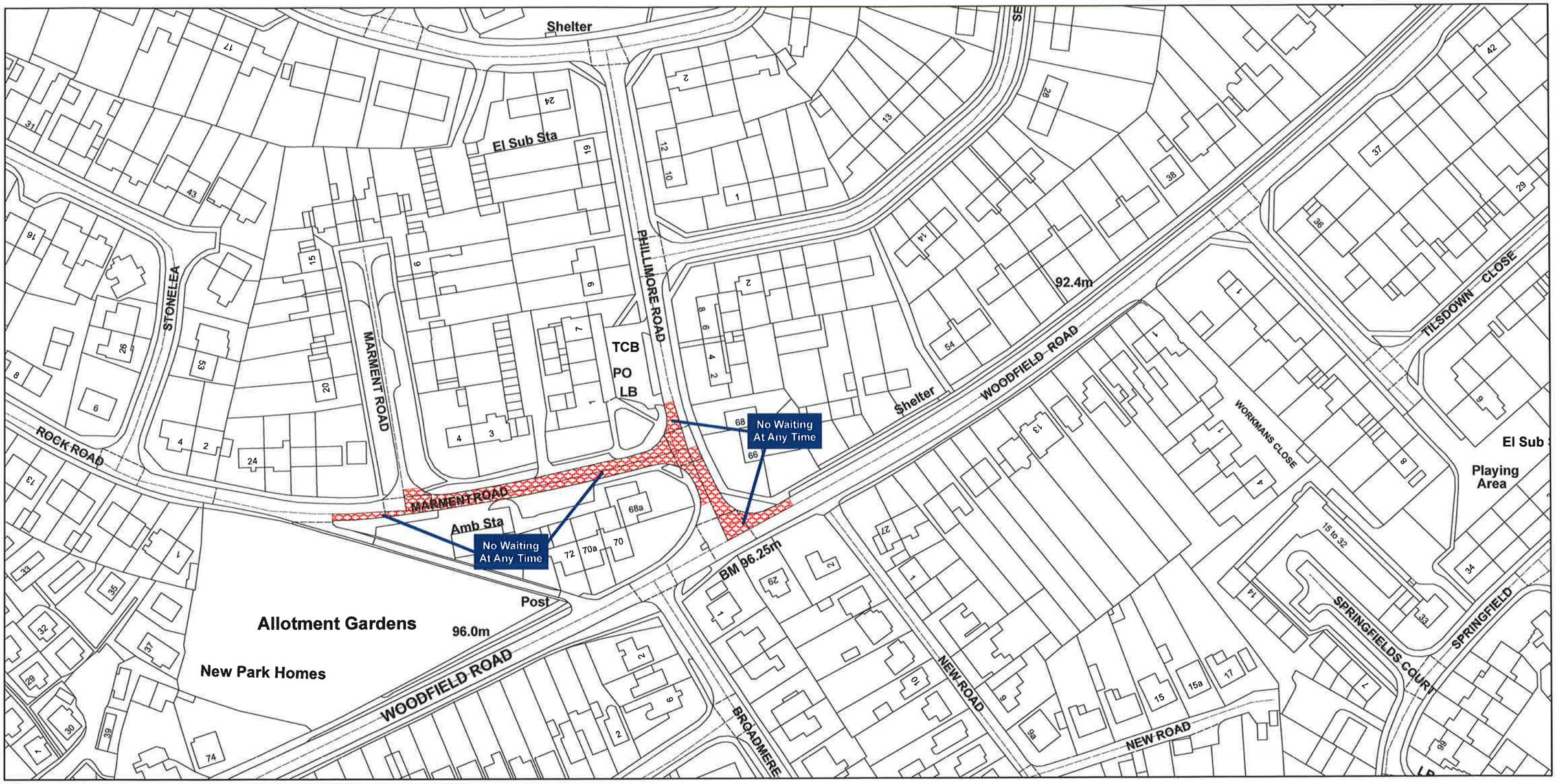

SCALE - 1:1250

N

Gloucestershire County Council (The District of Stroud) (Prohibition and Restriction of Waiting and Loading and Parking Places) (Consolidation) Order 2007

Gloucestershire COUNTY COUNCIL

R Director of Law and Administration

Gloucestershire County Council
Environment Directorate
Shire Hall
Bearland
Gloucester
GL1 2TH

Produced from Ordnance Survey 1:1250 mapping with permission of the Controller of Her Majesty's Stationery Office © Crown Copyright. Licence No. 100019134 2007. Unauthorised reproduction infringes Crown Copyright and may lead to prosecution or civil proceedings.

AREA CODE:AT 170

AT 170

SHEET REVISION NUMBER - 1

SHEET ACTIVE FROM - 5th November 2007

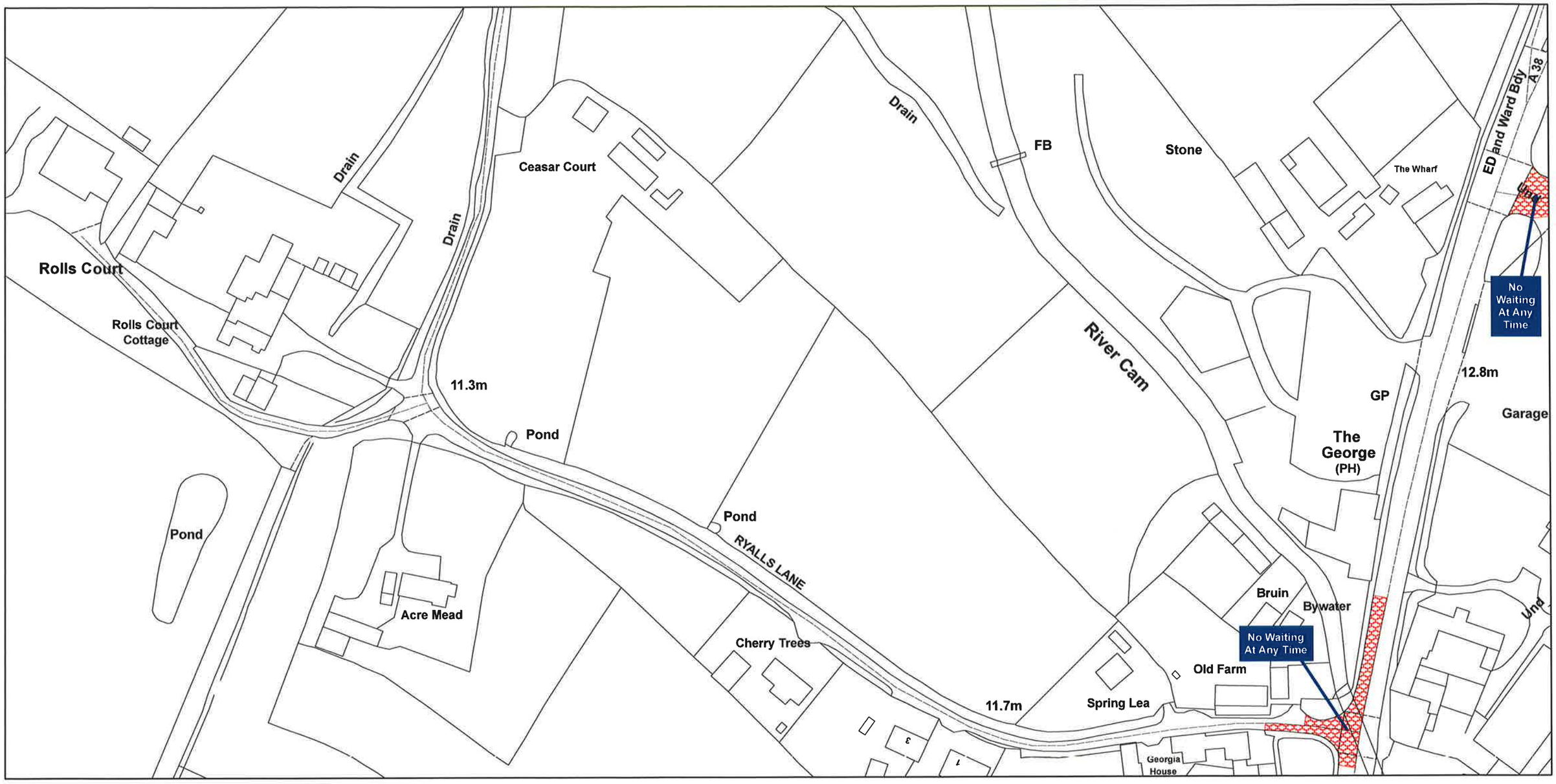

N

SCALE - 1:1250

Gloucestershire County Council (The District of Stroud) (Prohibition and Restriction of Waiting and Loading and Parking Places) (Consolidation) Order 2007

Gloucestershire COUNTY COUNCIL

R. Director of Law and Administration

Gloucestershire County Council
Environment Directorate
Shire Hall
Bearland
Gloucester
GL1 2TH

Produced from Ordnance Survey 1:1250 mapping with permission of the Controller of Her Majesty's Stationery Office © Crown Copyright. Licence No. 100019134 2007. Unauthorised reproduction infringes Crown Copyright and may lead to prosecution or civil proceedings.

AREA CODE: AT 171

AT 171

SHEET REVISION NUMBER - 2 1

SHEET ACTIVE FROM - 20th April 2009

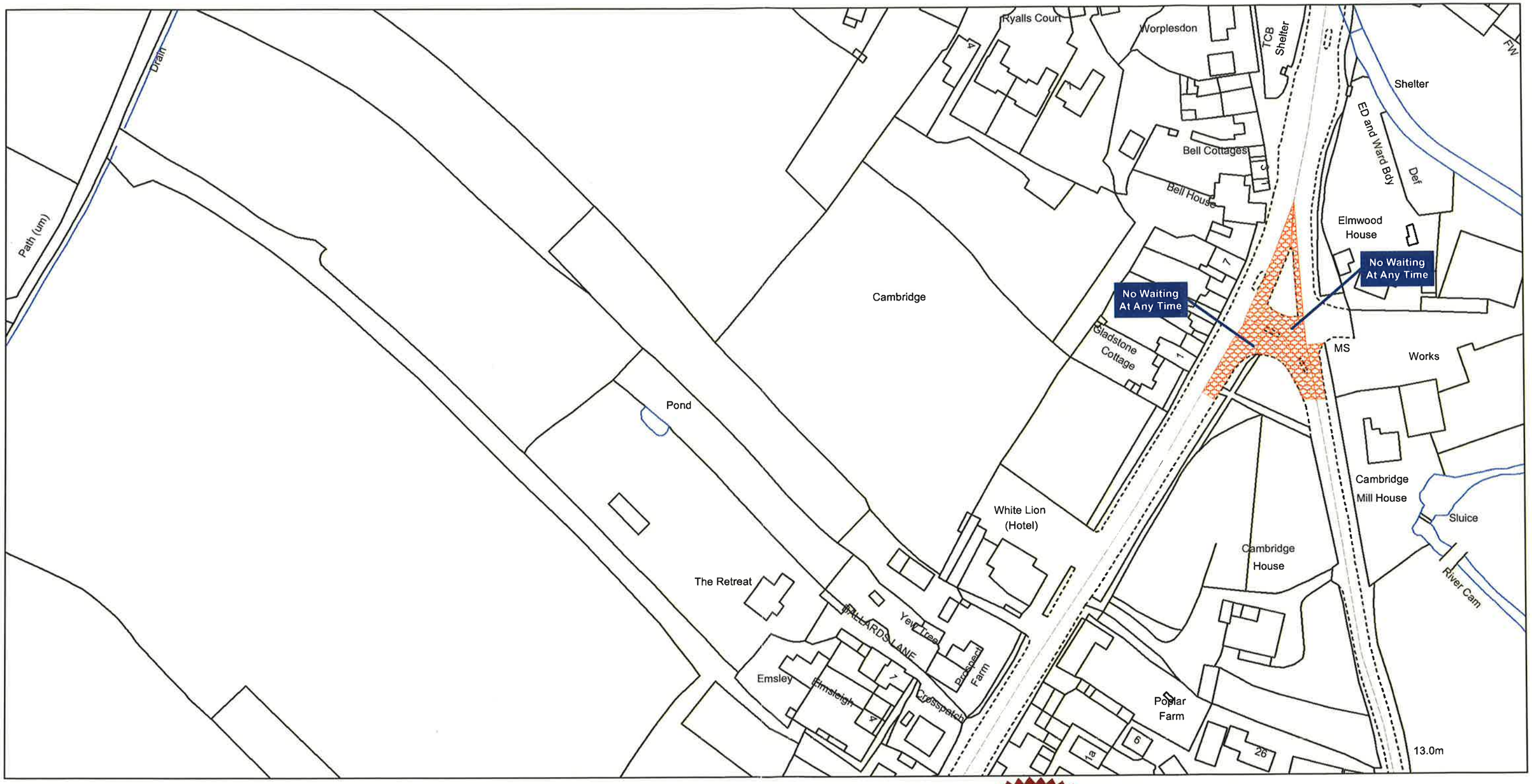

SCALE - 1:1250

N

Gloucestershire County Council (The District of Stroud) (Prohibition and Restriction of Waiting and Loading and Parking Places) (Consolidation) Order 2008

Gloucestershire
COUNTY COUNCIL

G.M. Parkinson

3494

Gloucestershire County Council
Environment Directorate
Shire Hall
Bearland
Gloucester
GL1 2TH

Produced from Ordnance Survey 1:1250 mapping with permission of the Controller of Her Majesty's Stationery Office © Crown Copyright. Licence No. 100019134 2007. Unauthorised reproduction infringes Crown Copyright and may lead to prosecution or civil proceedings.

AREA CODE: AT 180

AT 180

SHEET REVISION NUMBER - 1

SHEET ACTIVE FROM - 21st September 2011

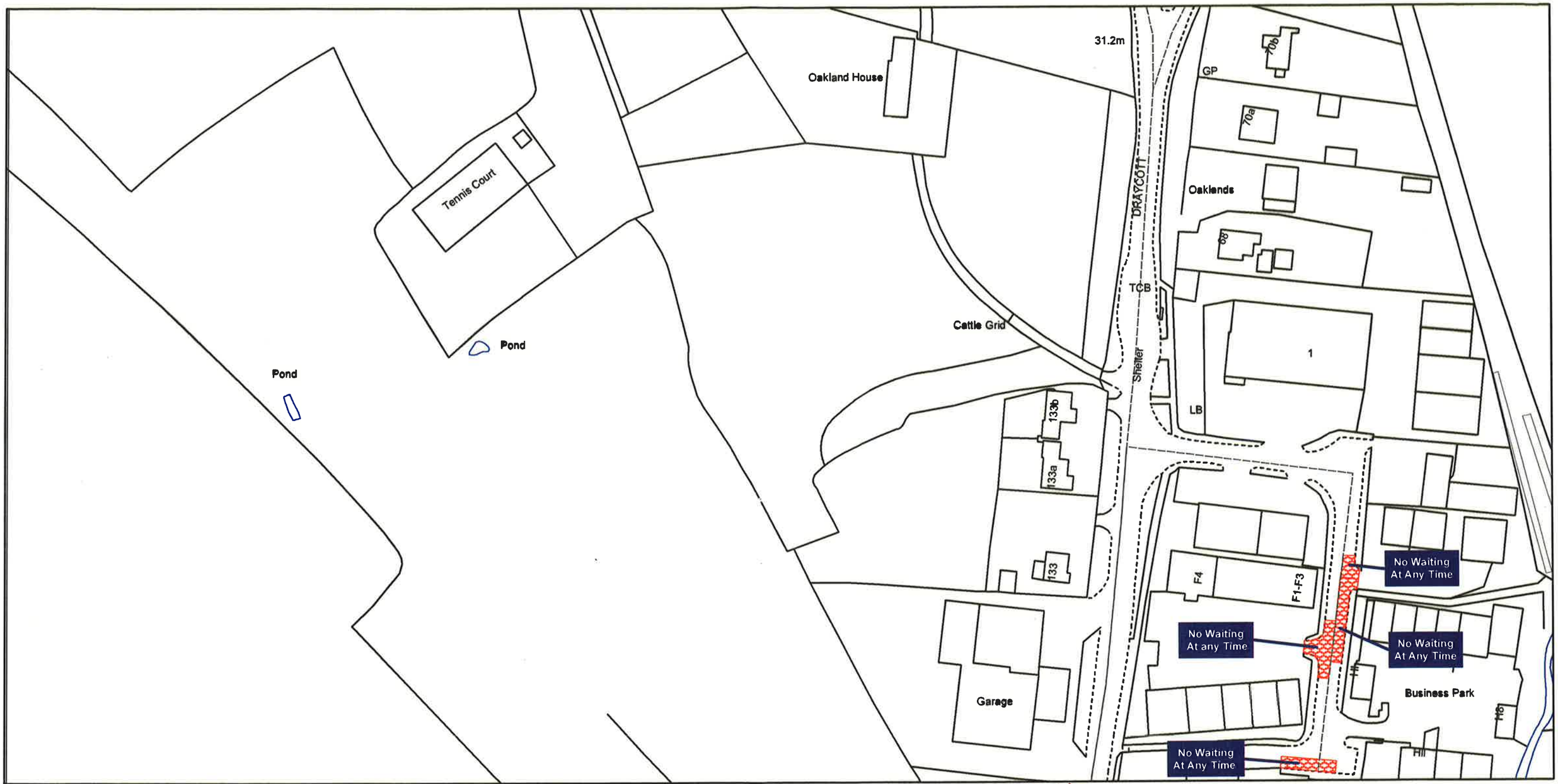

SCALE - 1:1250

N

Gloucestershire County Council (The District of Stroud) (Prohibition and Restriction of Waiting and Loading and Parking Places) Amendment (Consolidation) Order 2008

Gloucestershire
COUNTY COUNCIL

C.A.L. Wray

ASSISTANT DIRECTOR OF LAW AND ADMINISTRATION

7823

Gloucestershire County Council
Environment Directorate
Shire Hall
Bearland
Gloucester
GL1 2TH

¥8227

Produced from Ordnance Survey 1:1250 mapping with permission of the Controller of Her Majesty's Stationery Office © Crown Copyright and database right 2011. Ordnance Survey 100019134. Unauthorised reproduction infringes Crown Copyright and may lead to prosecution or civil proceedings.

AREA CODE:AT 182

AT 182

SHEET REVISION NUMBER - 1

SHEET ACTIVE FROM - 5th November 2007

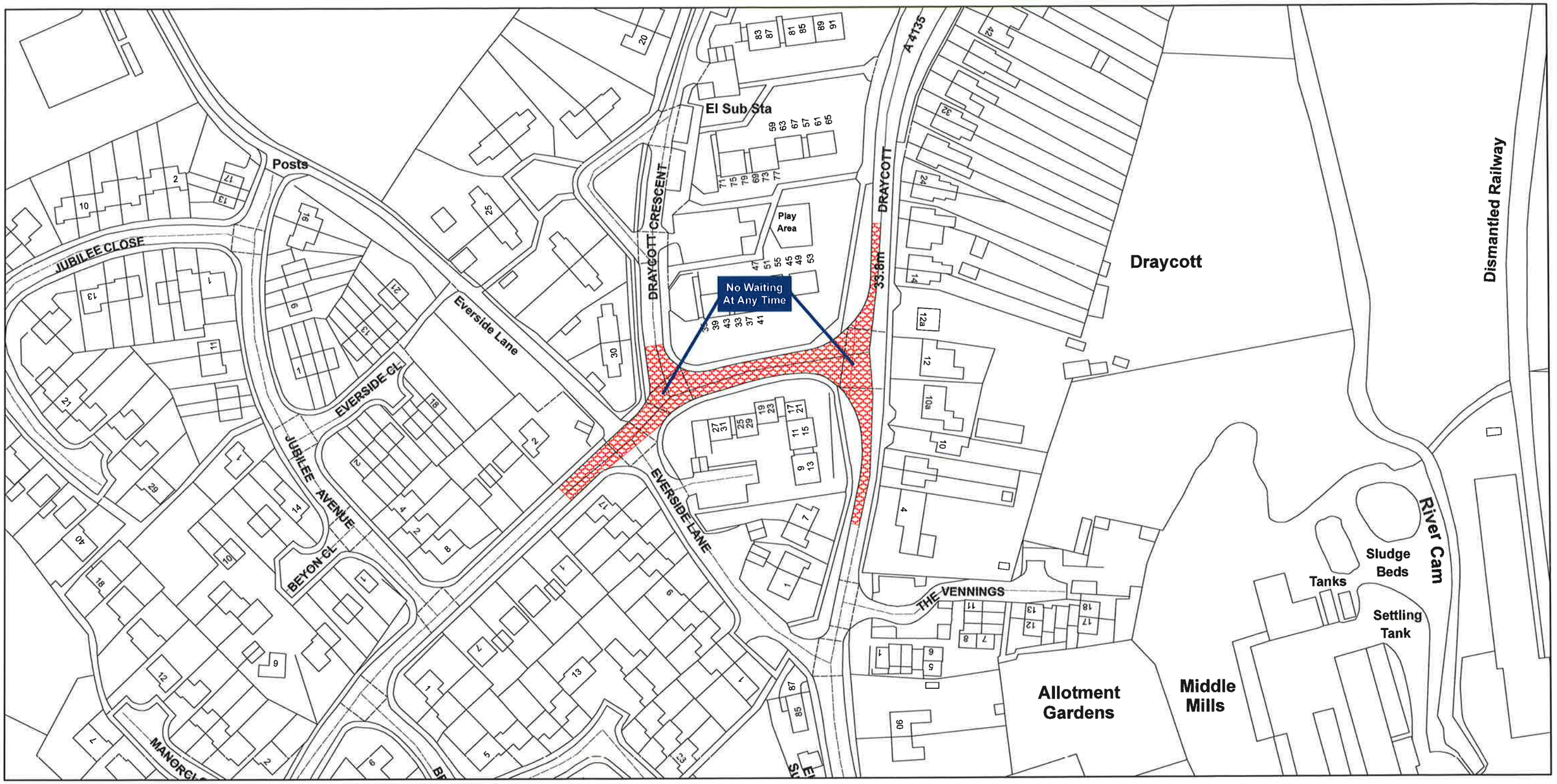

SCALE - 1:1250

Gloucestershire County Council (The District of Stroud) (Prohibition and Restriction of Waiting and Loading and Parking Places) (Consolidation) Order 2007

Gloucestershire COUNTY COUNCIL

R. Director of Law and Administration

Gloucestershire County Council
Environment Directorate
Shire Hall
Bearland
Gloucester
GL1 2TH

Produced from Ordnance Survey 1:1250 mapping with permission of the Controller of Her Majesty's Stationery Office © Crown Copyright. Licence No. 100019134 2007. Unauthorised reproduction infringes Crown Copyright and may lead to prosecution or civil proceedings.

AREA CODE: AT 183

AT 183

pie ref: 52002

SHEET REVISION NUMBER - 2

SHEET ACTIVE FROM - 6th February 2014

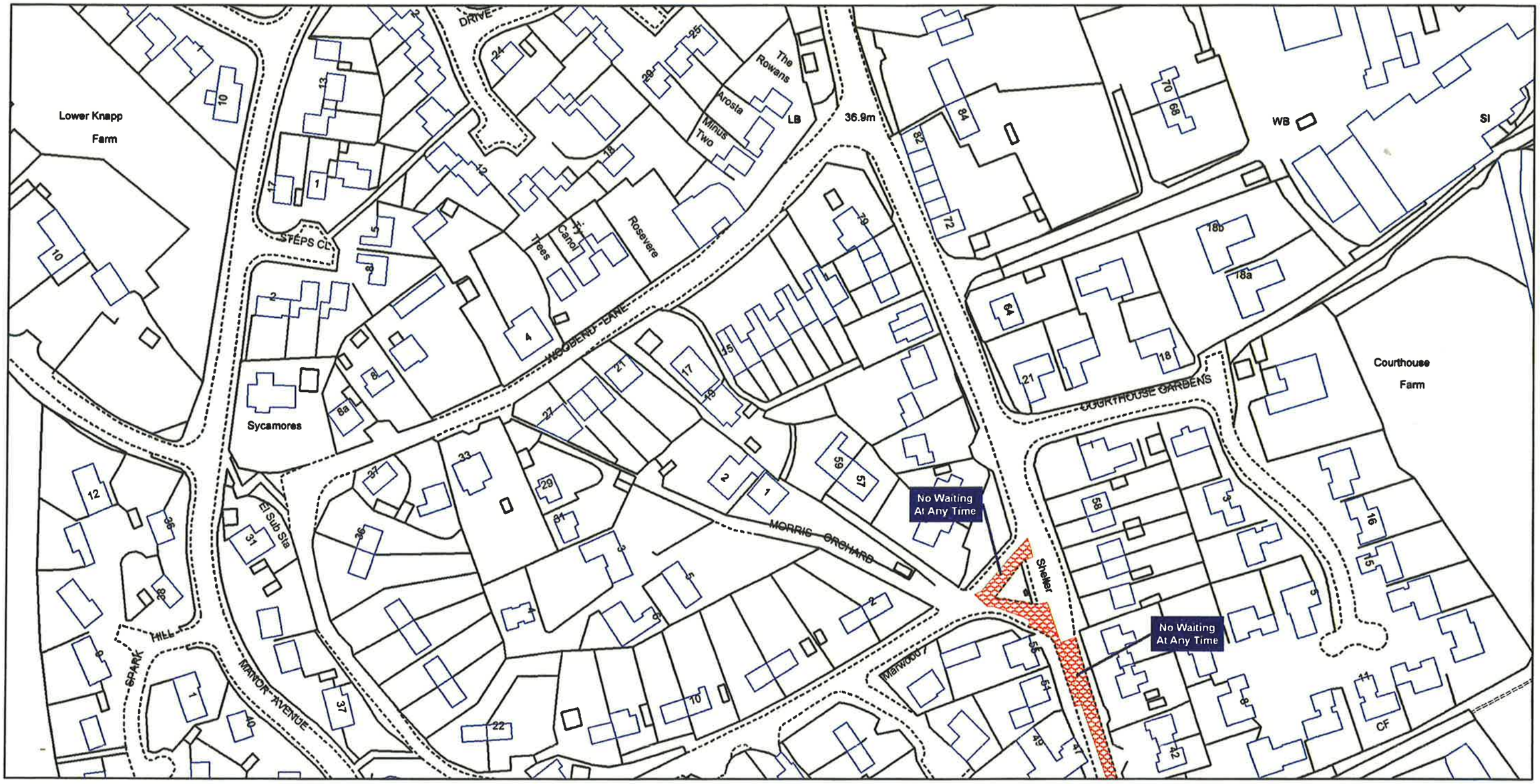

SCALE - 1:1250

N

Gloucestershire County Council (The District of Stroud) (Prohibition and Restriction of Waiting and Loading and Parking Places) Amendment (Consolidation) Order 2008

Gloucestershire COUNTY COUNCIL

C.A.L Wray

Head of Legal Services

1125

Gloucestershire County Council
Shire Hall
Bearland
Gloucester
GL1 2TH

© Crown Copyright and database rights 2013, Ordnance Survey 100019134

You are not permitted to copy, sub-license, distribute or sell any of this data to third parties in any form

AREA CODE:AT 184

AT 184

SHEET REVISION NUMBER - 1

SHEET ACTIVE FROM - 5th November 2007

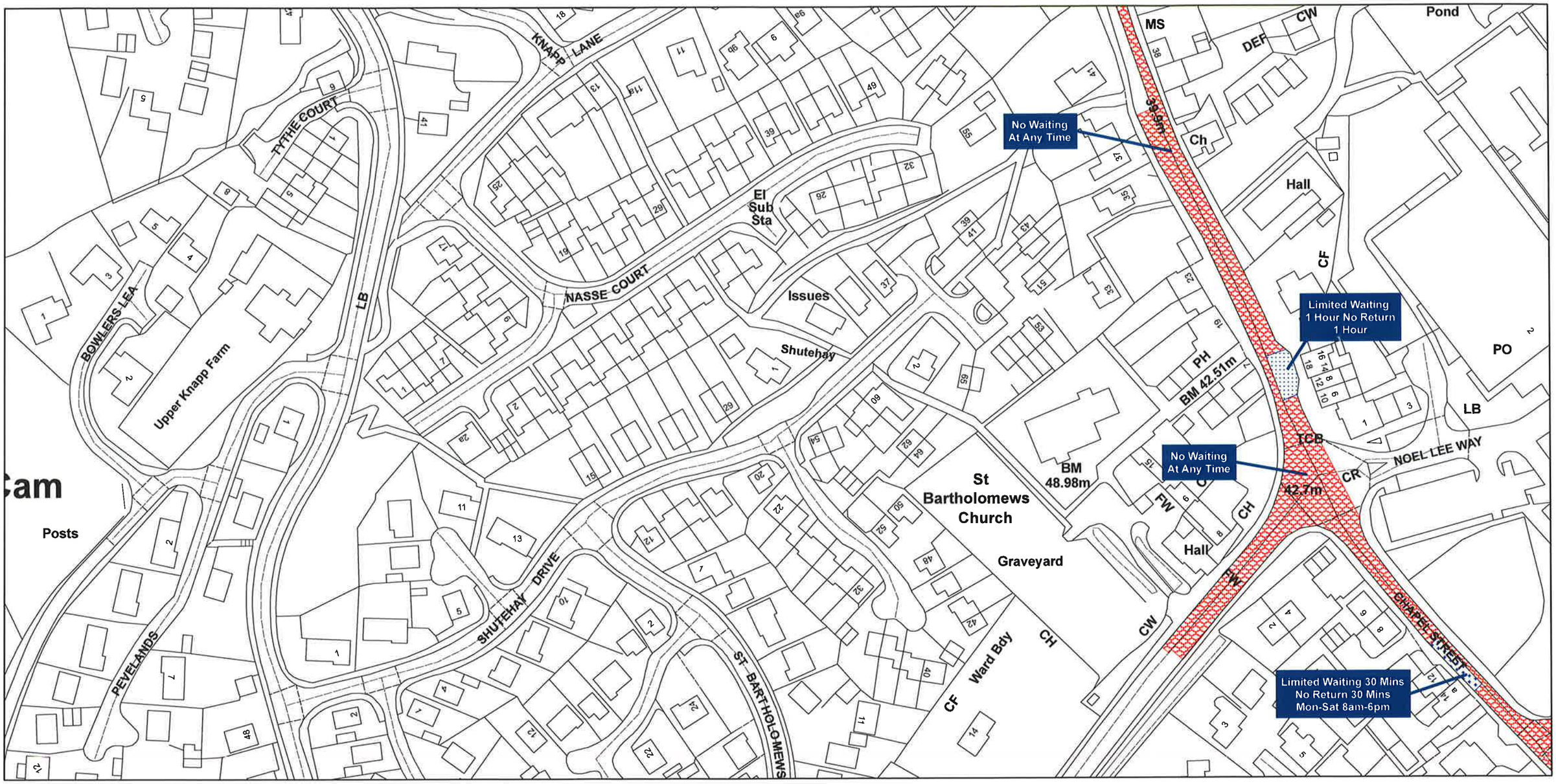

SCALE - 1:1250

N

Gloucestershire County Council (The District of Stroud) (Prohibition and Restriction of Waiting and Loading and Parking Places) (Consolidation) Order 2007

Gloucestershire COUNTY COUNCIL

Director of Law and Administration

Gloucestershire County Council
Environment Directorate
Shire Hall
Bearland
Gloucester
GL1 2TH

Produced from Ordnance Survey 1:1250 mapping with permission of the Controller of Her Majesty's Stationery Office © Crown Copyright. Licence No. 100019134 2007. Unauthorised reproduction infringes Crown Copyright and may lead to prosecution or civil proceedings.

AREA CODE:AU 169

AU 169

SHEET REVISION NUMBER - 1

SHEET ACTIVE FROM - 5th November 2007

SCALE - 1:1250

N

Gloucestershire County Council (The District of Stroud) (Prohibition and Restriction of Waiting and Loading and Parking Places) (Consolidation) Order 2007

Gloucestershire
COUNTY COUNCIL

R. Director of
Law and Administration

Gloucestershire County Council
Environment Directorate
Shire Hall
Bearland
Gloucester
GL1 2TH

Produced from Ordnance Survey 1:1250 mapping with permission of the Controller of Her Majesty's Stationery Office © Crown Copyright. Licence No. 100019134 2007. Unauthorised reproduction infringes Crown Copyright and may lead to prosecution or civil proceedings.

AREA CODE:AU 170

AU 170

SHEET REVISION NUMBER - 1

SHEET ACTIVE FROM - 5th November 2007

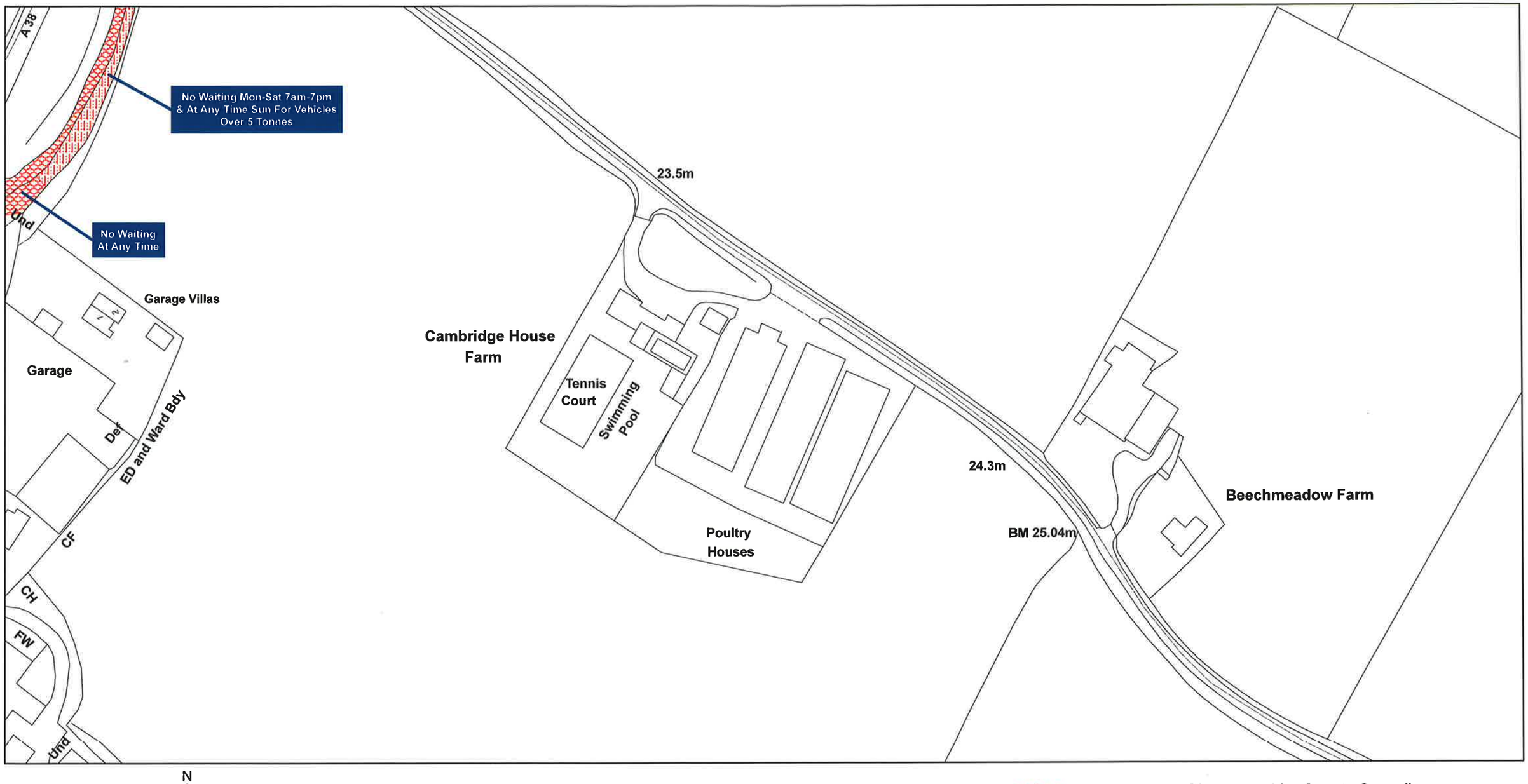

N

SCALE - 1:1250

Gloucestershire County Council (The District of Stroud) (Prohibition and Restriction of Waiting and Loading and Parking Places) (Consolidation) Order 2007

Gloucestershire
COUNTY COUNCIL

Director of
Law and Administration

Gloucestershire County Council
Environment Directorate
Shire Hall
Bearland
Gloucester
GL1 2TH

Produced from Ordnance Survey 1:1250 mapping with permission of the Controller of Her Majesty's Stationery Office © Crown Copyright. Licence No. 100019134 2007. Unauthorised reproduction infringes Crown Copyright and may lead to prosecution or civil proceedings.

AREA CODE:AU 184

AU 184

SHEET REVISION NUMBER - 1

SHEET ACTIVE FROM - 5th November 2007

SCALE - 1:1250

N

Gloucestershire County Council (The District of Stroud) (Prohibition and Restriction of Waiting and Loading and Parking Places) (Consolidation) Order 2007

Gloucestershire COUNTY COUNCIL

Director of Law and Administration

Gloucestershire County Council
Environment Directorate
Shire Hall
Bearland
Gloucester
GL1 2TH

Produced from Ordnance Survey 1:1250 mapping with permission of the Controller of Her Majesty's Stationery Office © Crown Copyright. Licence No. 100019134 2007. Unauthorised reproduction infringes Crown Copyright and may lead to prosecution or civil proceedings.

AREA CODE:AU 185

AU 185

SHEET REVISION NUMBER - 1

SHEET ACTIVE FROM - 5th November 2007

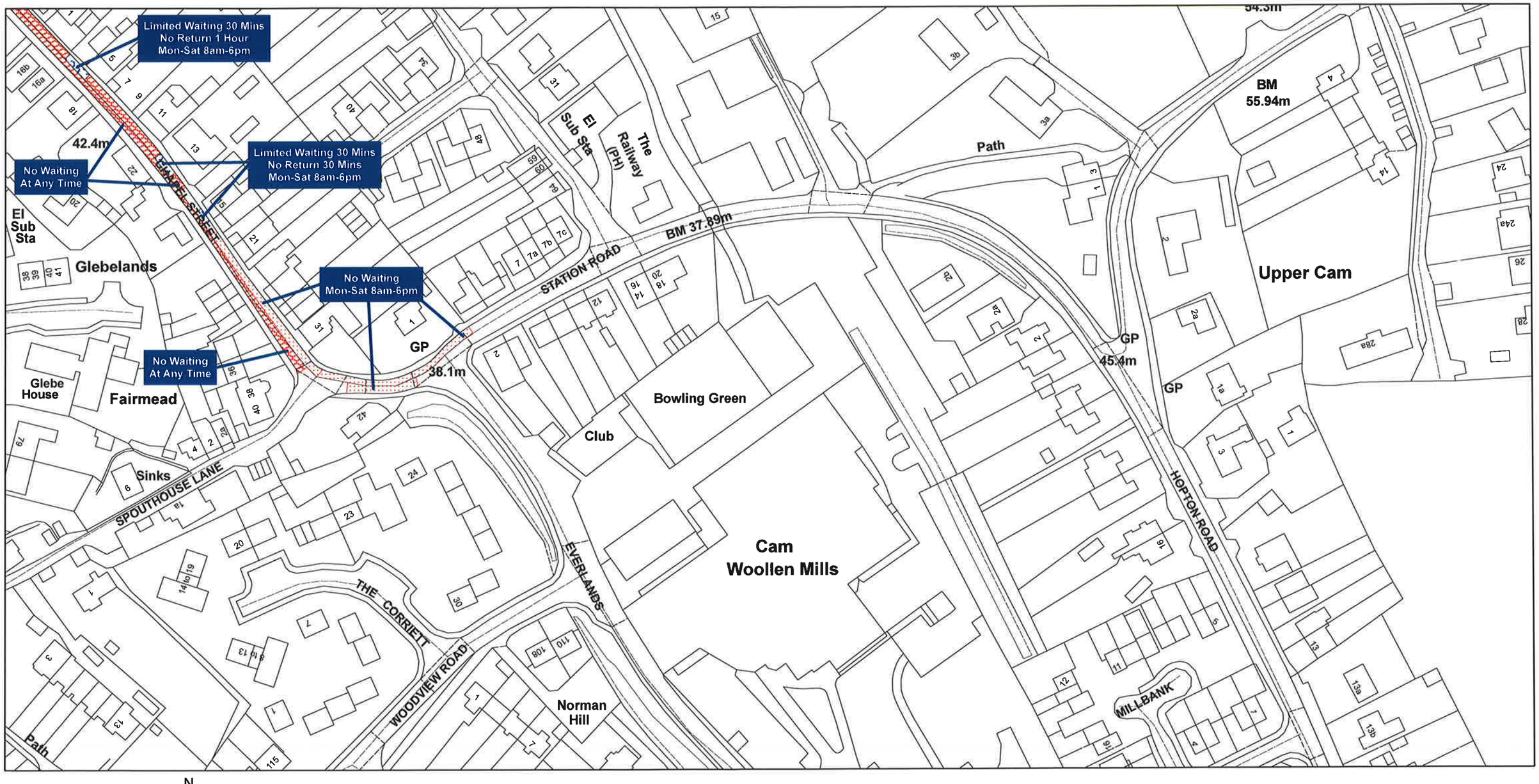

SCALE - 1:1250

Gloucestershire County Council (The District of Stroud) (Prohibition and Restriction of Waiting and Loading and Parking Places) (Consolidation) Order 2007

Gloucestershire COUNTY COUNCIL

R. Director of Law and Administration

Gloucestershire County Council
Environment Directorate
Shire Hall
Bearland
Gloucester
GL1 2TH

Produced from Ordnance Survey 1:1250 mapping with permission of the Controller of Her Majesty's Stationery Office © Crown Copyright. Licence No. 100019134 2007. Unauthorised reproduction infringes Crown Copyright and may lead to prosecution or civil proceedings.

AREA CODE: AU 191

AU 191

SHEET REVISION NUMBER - 1

SHEET ACTIVE FROM - 4th May 2010

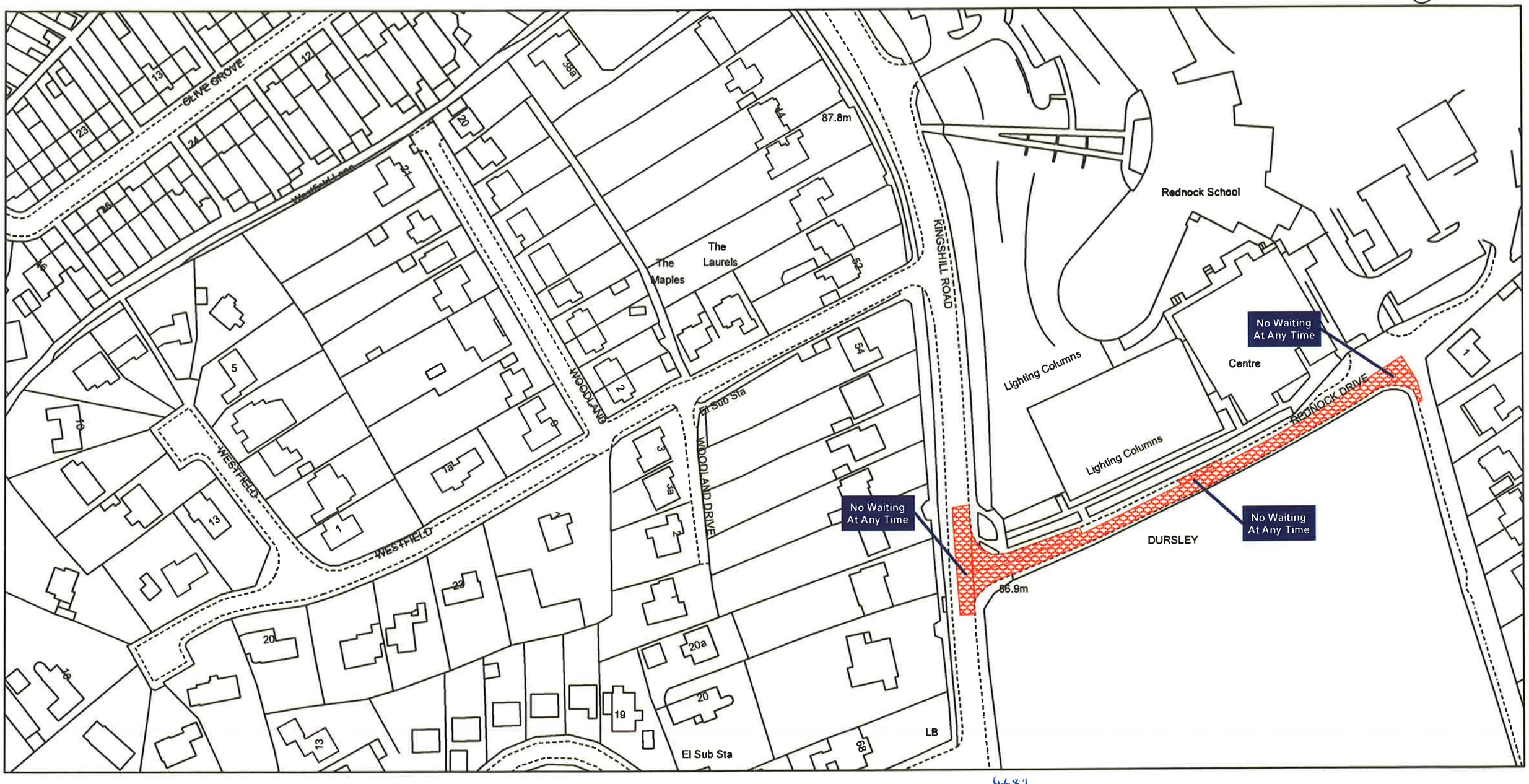

SCALE - 1:1250

Gloucestershire County Council (The District of Stroud) (Prohibition and Restriction of Waiting and Loading and Parking Places) (Consolidation) Order 2007

Gloucestershire COUNTY COUNCIL

for Director of Law and Administration

4682

Gloucestershire County Council
Environment Directorate
Shire Hall
Bearland
Gloucester
GL1 2TH

File 45625

Produced from Ordnance Survey 1:1250 mapping with permission of the Controller of Her Majesty's Stationery Office © Crown Copyright. Licence No. 100019134 2007. Unauthorised reproduction infringes Crown Copyright and may lead to prosecution or civil proceedings.

AREA CODE:AU 192

AU 192

SHEET REVISION NUMBER - 1

SHEET ACTIVE FROM - 5th November 2007

SCALE - 1:1250

N

Gloucestershire County Council (The District of Stroud) (Prohibition and Restriction of Waiting and Loading and Parking Places) (Consolidation) Order 2007

Gloucestershire COUNTY COUNCIL

R, Director of Law and Administration

Gloucestershire County Council
Environment Directorate
Shire Hall
Bearland
Gloucester
GL1 2TH

Produced from Ordnance Survey 1:1250 mapping with permission of the Controller of Her Majesty's Stationery Office © Crown Copyright. Licence No. 100019134 2007. Unauthorised reproduction infringes Crown Copyright and may lead to prosecution or civil proceedings.

AREA CODE: AU 193

AU 193

SHEET REVISION NUMBER - 3

SHEET ACTIVE FROM - 14th May 2015

S73168

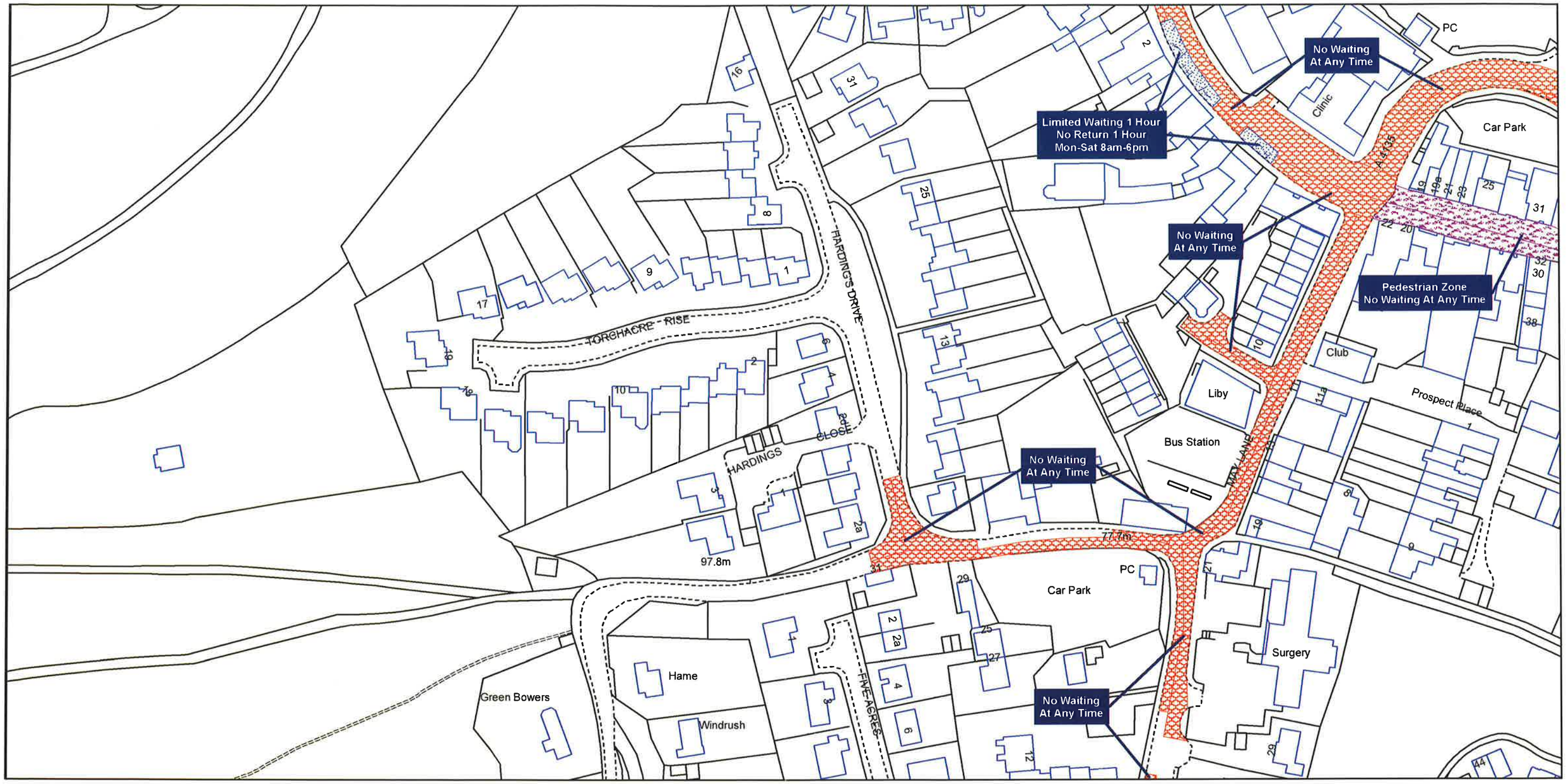

N

SCALE - 1:1250

Gloucestershire County Council (The District of Stroud) (Prohibition and Restriction of Waiting and Loading and Parking Places) Amendment (Consolidation) Order 2008

Gloucestershire COUNTY COUNCIL

G.M. Parmisan for Head of Legal Services

Gloucestershire County Council
Shire Hall
Bearland
Gloucester
GL1 2TH

© Crown Copyright and database rights 2013, Ordnance Survey 100019134

You are not permitted to copy, sub-license, distribute or sell any of this data to third parties in any form

AREA CODE:AU 194

AU 194

SHEET REVISION NUMBER - 1

SHEET ACTIVE FROM - 5th November 2007

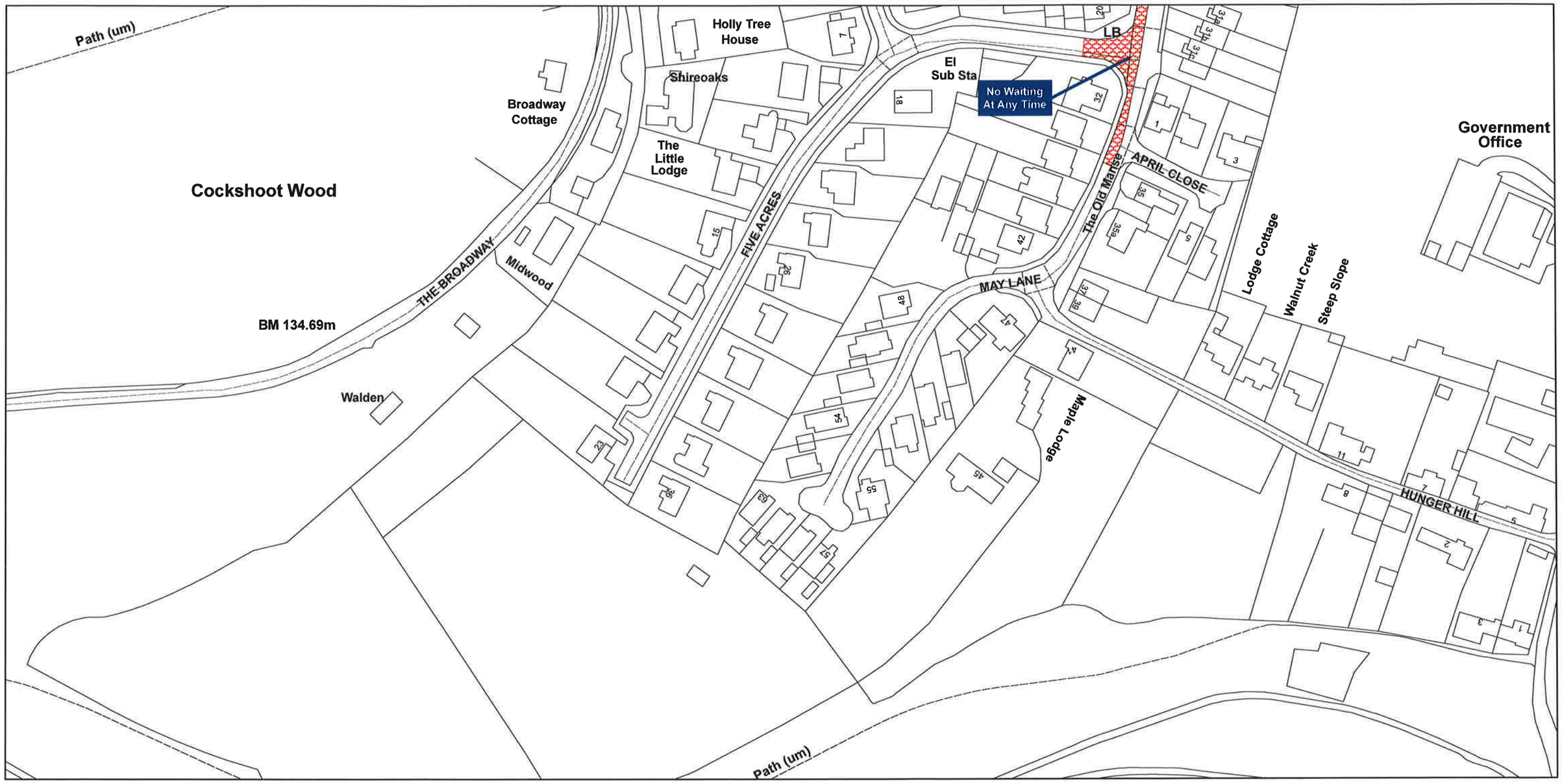

SCALE - 1:1250

N

Gloucestershire County Council (The District of Stroud) (Prohibition and Restriction of Waiting and Loading and Parking Places) (Consolidation) Order 2007

Gloucestershire COUNTY COUNCIL

Director of Law and Administration

Gloucestershire County Council
Environment Directorate
Shire Hall
Bearland
Gloucester
GL1 2TH

Produced from Ordnance Survey 1:1250 mapping with permission of the Controller of Her Majesty's Stationery Office © Crown Copyright. Licence No. 100019134 2007. Unauthorised reproduction infringes Crown Copyright and may lead to prosecution or civil proceedings.

AREA CODE:AU 210

AU 210

SHEET REVISION NUMBER - 1

SHEET ACTIVE FROM - 5th November 2007

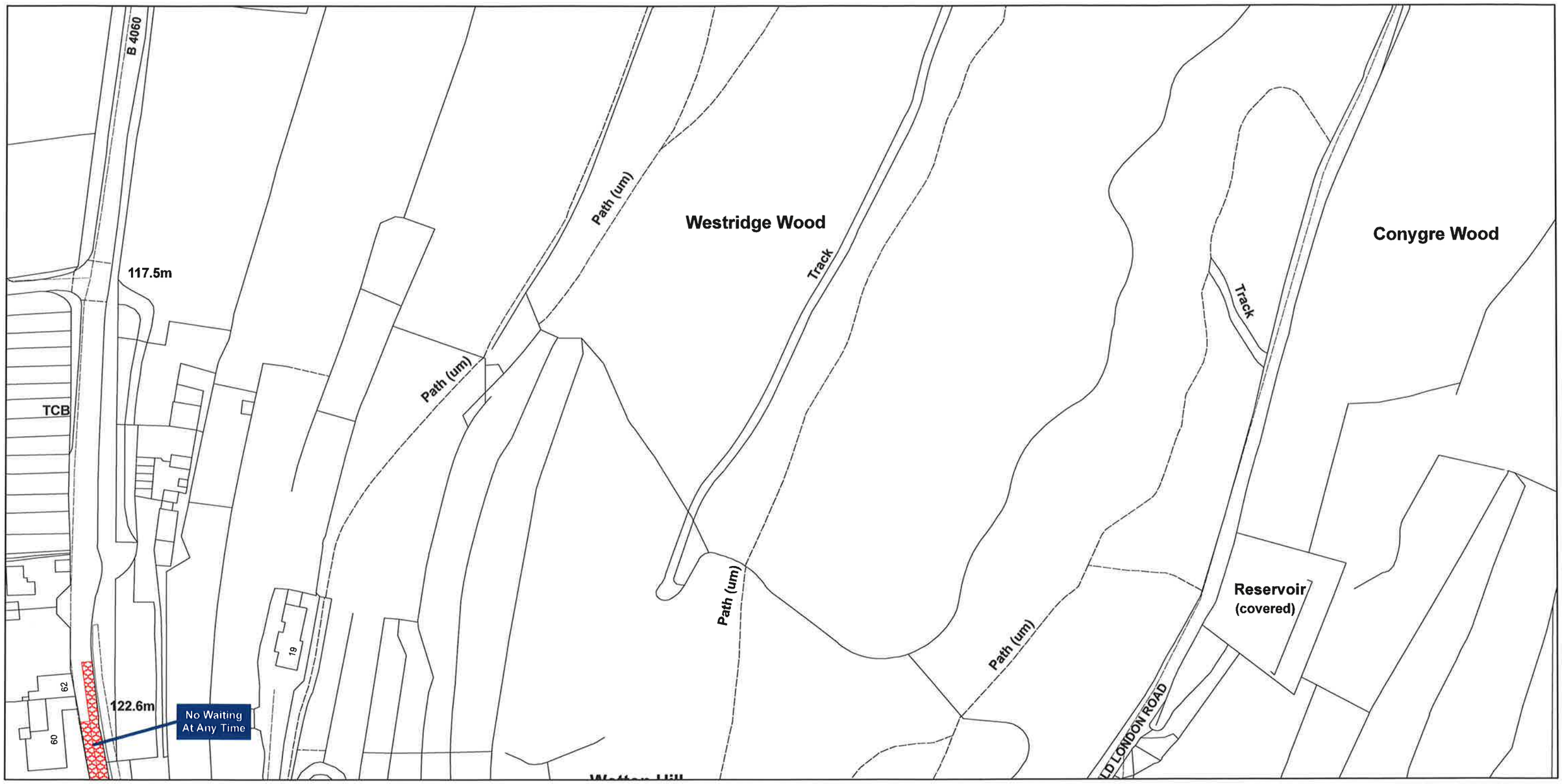

SCALE - 1:1250

N

Gloucestershire County Council (The District of Stroud) (Prohibition and Restriction of Waiting and Loading and Parking Places) (Consolidation) Order 2007

Gloucestershire
COUNTY COUNCIL

Director of
Law and Administration

Gloucestershire County Council
Environment Directorate
Shire Hall
Bearland
Gloucester
GL1 2TH

Produced from Ordnance Survey 1:1250 mapping with permission of the Controller of Her Majesty's Stationery Office © Crown Copyright. Licence No. 100019134 2007. Unauthorised reproduction infringes Crown Copyright and may lead to prosecution or civil proceedings.

AREA CODE: AU 211

AU 211

SHEET REVISION NUMBER - 2

SHEET ACTIVE FROM - 15th November 2009

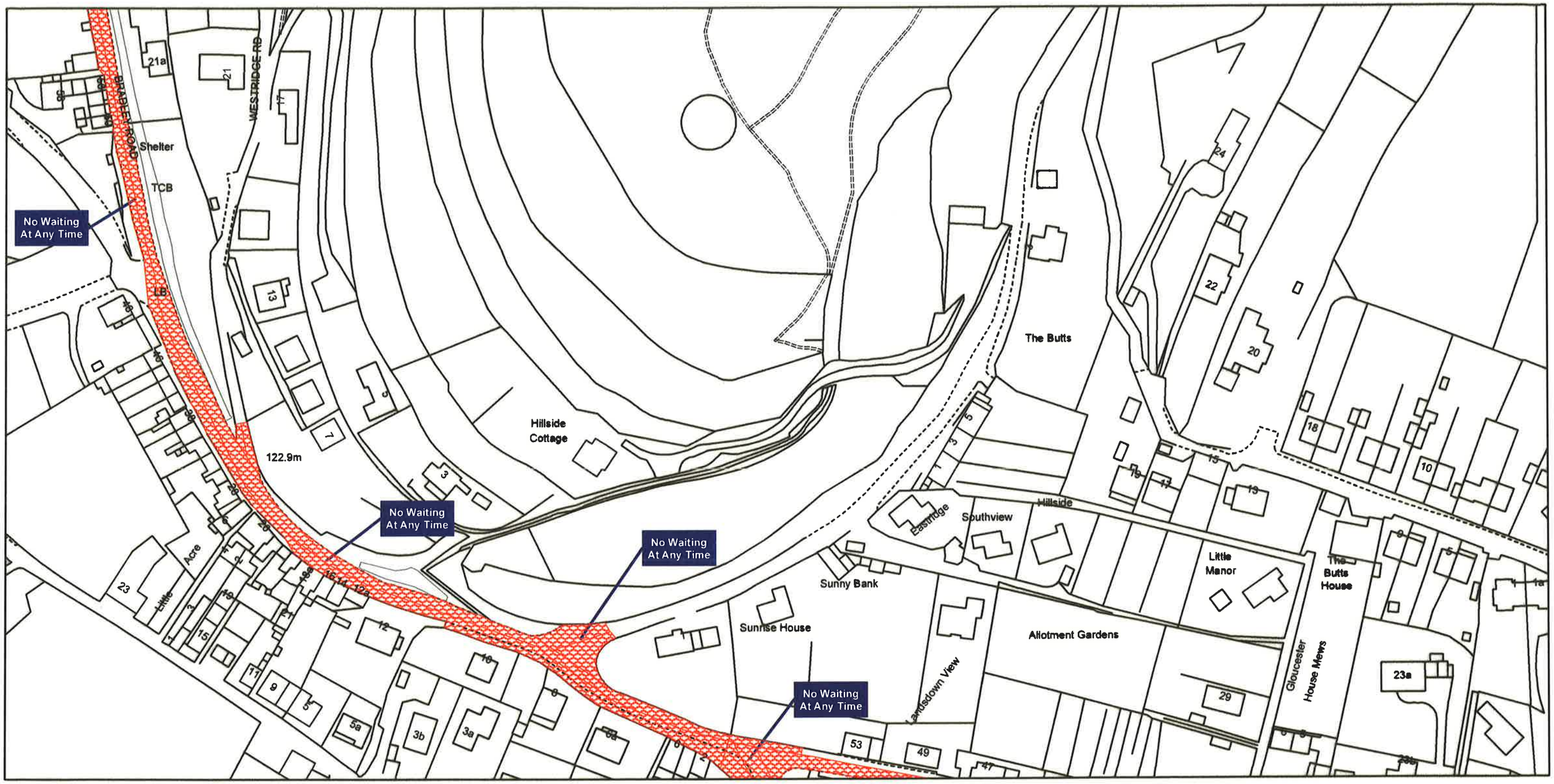

SCALE - 1:1250

Gloucestershire County Council (The District of Stroud) (Prohibition and Restriction of Waiting and Loading and Parking Places) (Consolidation) Order 2007

Gloucestershire County Council
Environment Directorate
Shire Hall
Bearland
Gloucester
GL1 2TH

Produced from Ordnance Survey 1:1250 mapping with permission of the Controller of Her Majesty's Stationery Office © Crown Copyright. Licence No. 100019134 2007. Unauthorised reproduction infringes Crown Copyright and may lead to prosecution or civil proceedings.

AREA CODE: AU 212

AU 212

SHEET REVISION NUMBER - 2

SHEET ACTIVE FROM - 15th November 2009

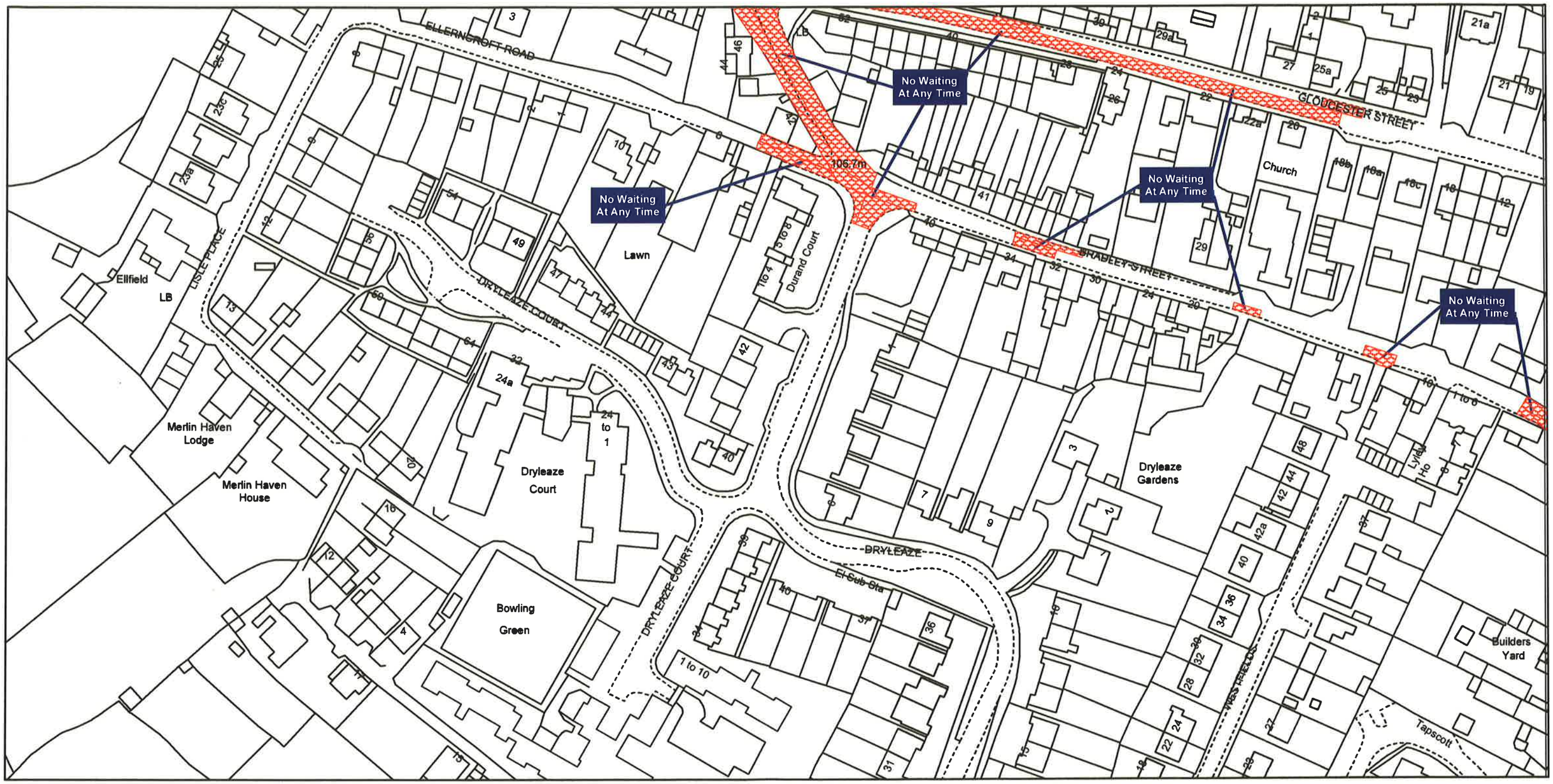

SCALE - 1:1250

Gloucestershire County Council (The District of Stroud) (Prohibition and Restriction of Waiting and Loading and Parking Places) (Consolidation) Order 2007

Gloucestershire County Council
Environment Directorate
Shire Hall
Bearland
Gloucester
GL1 2TH

Produced from Ordnance Survey 1:1250 mapping with permission of the Controller of Her Majesty's Stationery Office © Crown Copyright. Licence No. 100019134 2007. Unauthorised reproduction infringes Crown Copyright and may lead to prosecution or civil proceedings.

4136

AREA CODE:AU 213

AU 213

SHEET REVISION NUMBER - 1

SHEET ACTIVE FROM - 5th November 2007

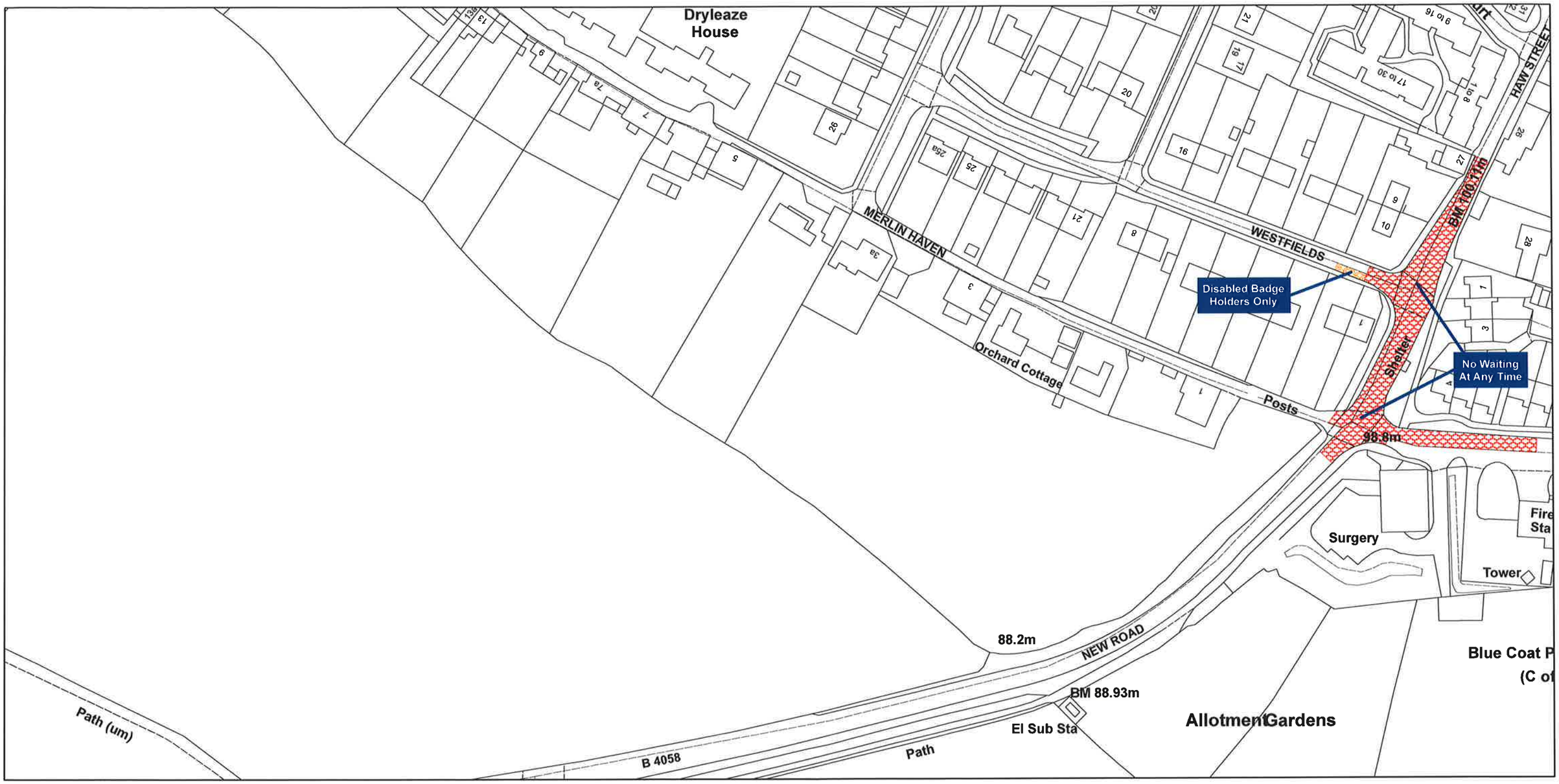

SCALE - 1:1250

N

Gloucestershire County Council (The District of Stroud) (Prohibition and Restriction of Waiting and Loading and Parking Places) (Consolidation) Order 2007

Gloucestershire COUNTY COUNCIL

R. Director of Law and Administration

Gloucestershire County Council
Environment Directorate
Shire Hall
Bearland
Gloucester
GL1 2TH

Produced from Ordnance Survey 1:1250 mapping with permission of the Controller of Her Majesty's Stationery Office © Crown Copyright. Licence No. 100019134 2007. Unauthorised reproduction infringes Crown Copyright and may lead to prosecution or civil proceedings.

AREA CODE:AV 192

AV 192

SHEET REVISION NUMBER - 1

SHEET ACTIVE FROM - 5th November 2007

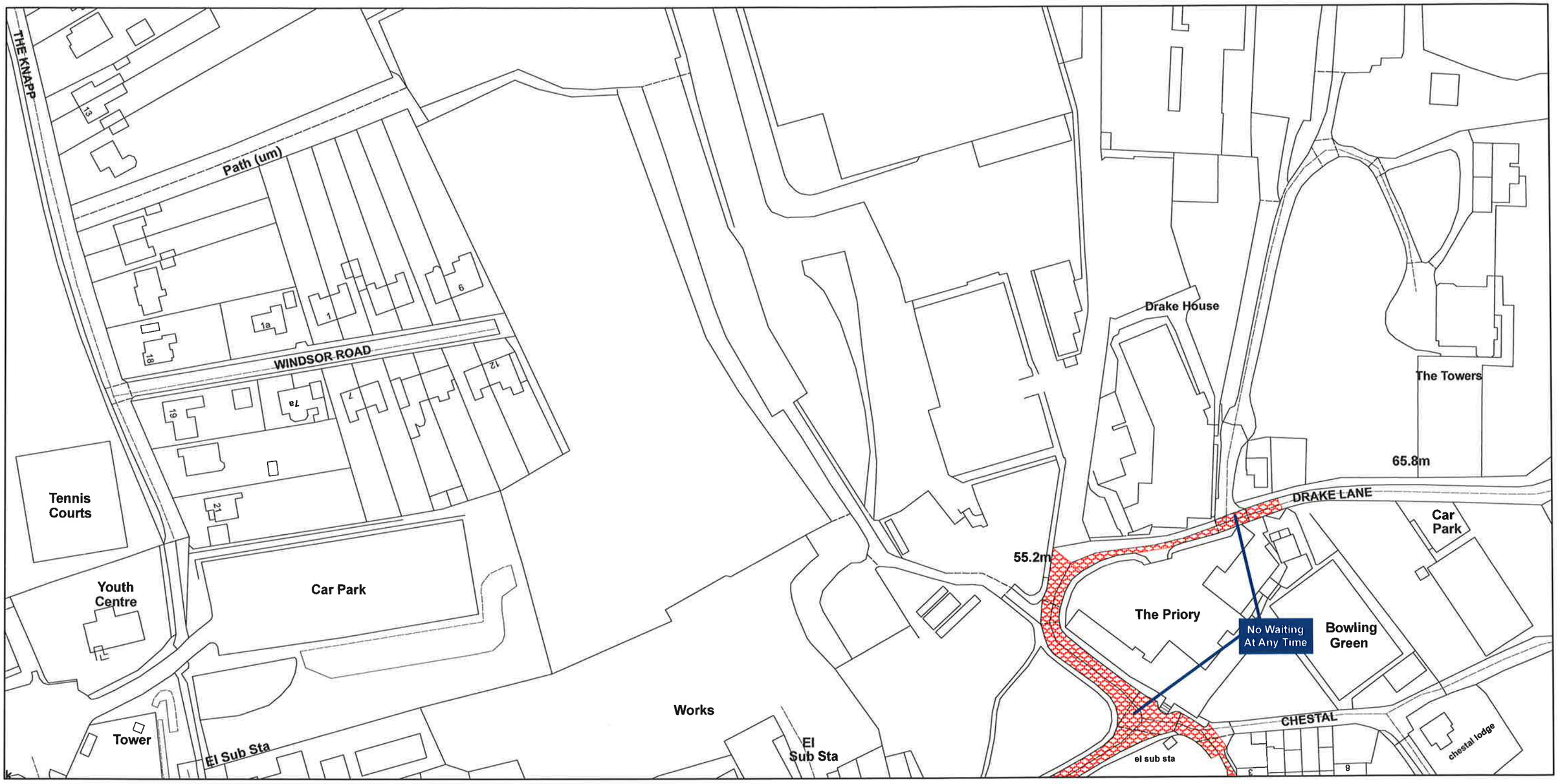

SCALE - 1:1250

N

Gloucestershire County Council (The District of Stroud) (Prohibition and Restriction of Waiting and Loading and Parking Places) (Consolidation) Order 2007

Gloucestershire COUNTY COUNCIL

R. Director of Law and Administration

Gloucestershire County Council
Environment Directorate
Shire Hall
Bearland
Gloucester
GL1 2TH

Produced from Ordnance Survey 1:1250 mapping with permission of the Controller of Her Majesty's Stationery Office © Crown Copyright. Licence No. 100019134 2007. Unauthorised reproduction infringes Crown Copyright and may lead to prosecution or civil proceedings.

AREA CODE: AV 193

AV 193

SHEET REVISION NUMBER - #3

SHEET ACTIVE FROM - 4th May 2010

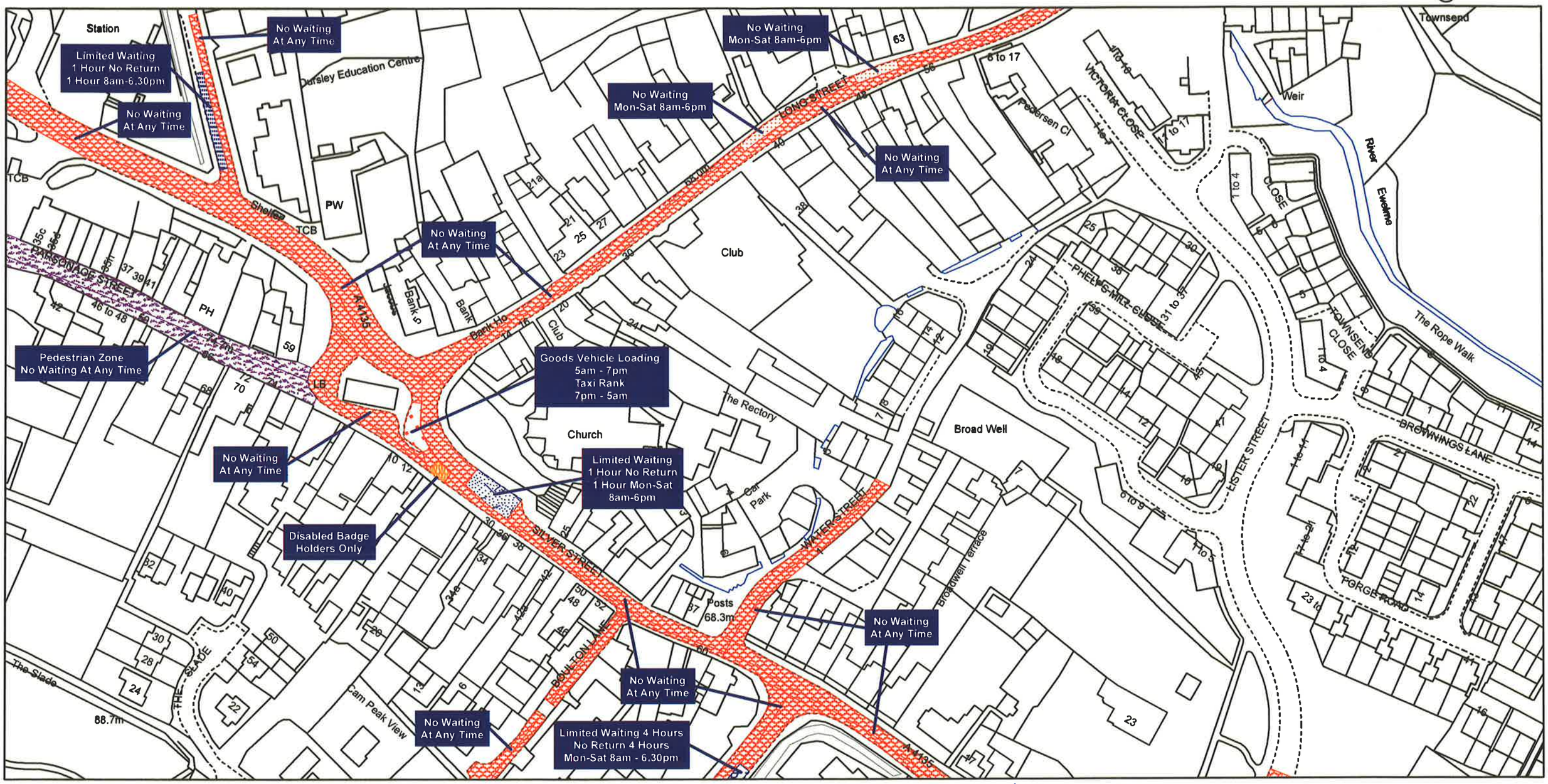

4682

SCALE - 1:1250

Gloucestershire County Council (The District of Stroud) (Prohibition and Restriction of Waiting and Loading and Parking Places) (Consolidation) Order 2007

Gloucestershire COUNTY COUNCIL

for Director of Law and Administration

Gloucestershire County Council
Environment Directorate
Shire Hall
Bearland
Gloucester
GL1 2TH

FILE 45625

Produced from Ordnance Survey 1:1250 mapping with permission of the Controller of Her Majesty's Stationery Office © Crown Copyright. Licence No. 100019134 2007. Unauthorised reproduction infringes Crown Copyright and may lead to prosecution or civil proceedings.

AREA CODE: AV 194

AV 194

SHEET REVISION NUMBER ~~1~~ 2 .

SHEET ACTIVE FROM - 4th May 2010

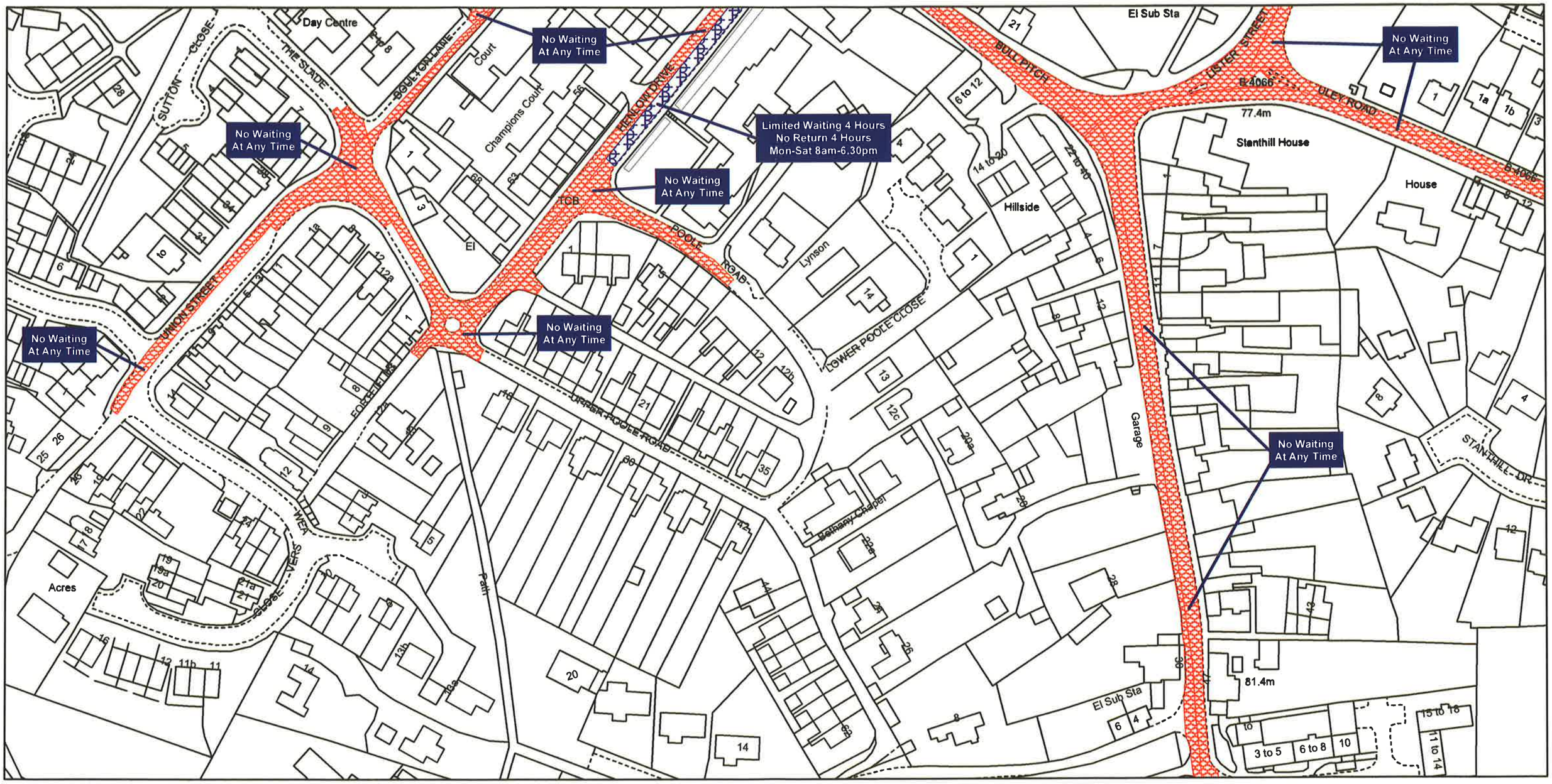

SCALE - 1:1250 ±

Gloucestershire County Council (The District of Stroud) (Prohibition and Restriction of Waiting and Loading and Parking Places) (Consolidation) Order 2007

Gloucestershire COUNTY COUNCIL

for Director of Law and Administration

4682

Gloucestershire County Council
Environment Directorate
Shire Hall
Bearland
Gloucester
GL1 2TH

File 45625

Produced from Ordnance Survey 1:1250 mapping with permission of the Controller of Her Majesty's Stationery Office © Crown Copyright. Licence No. 100019134 2007. Unauthorised reproduction infringes Crown Copyright and may lead to prosecution or civil proceedings.

AREA CODE:AV 195

AV 195

SHEET REVISION NUMBER - 1

SHEET ACTIVE FROM - 5th November 2007

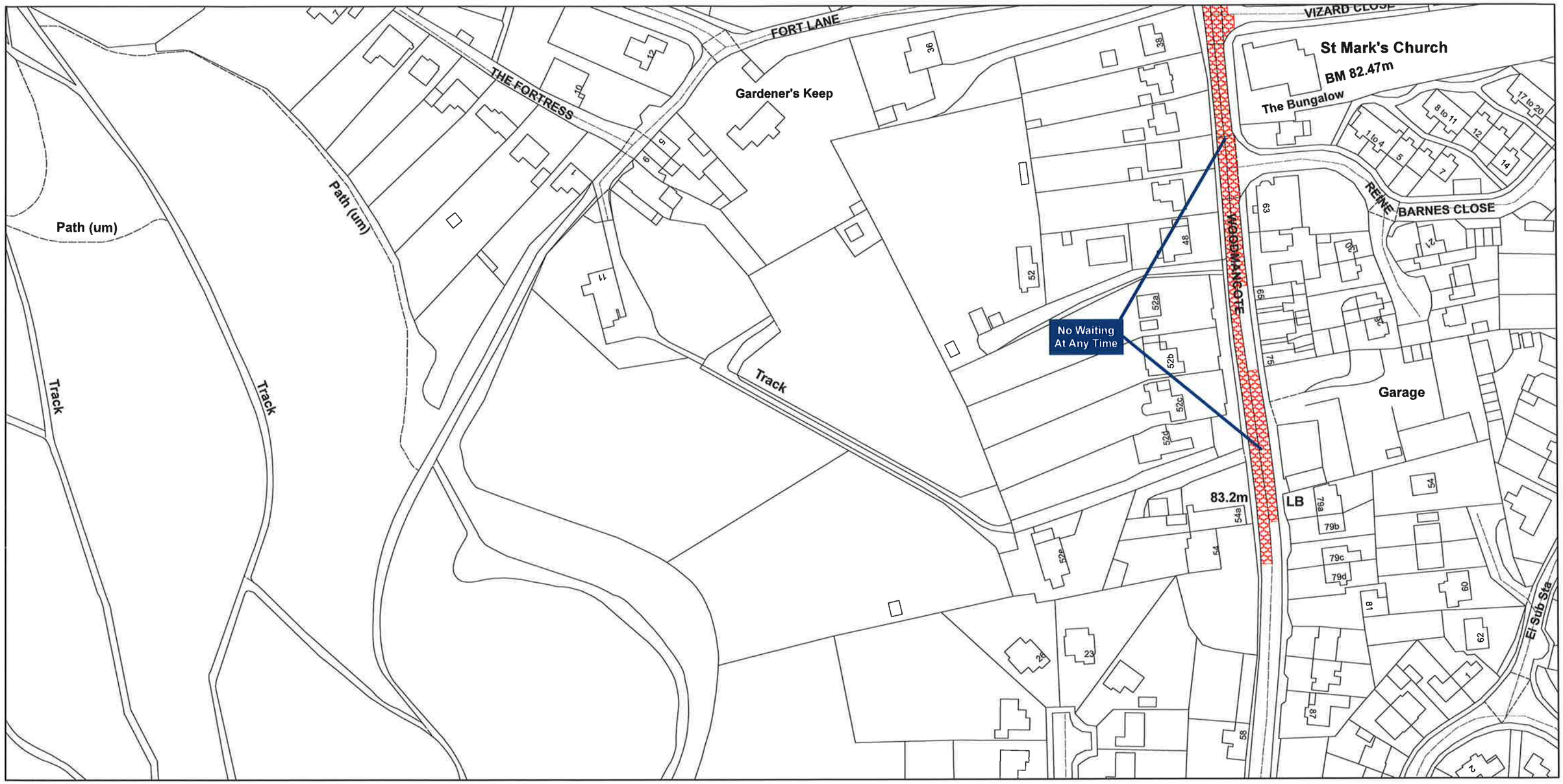

SCALE - 1:1250

N

Gloucestershire County Council (The District of Stroud) (Prohibition and Restriction of Waiting and Loading and Parking Places) (Consolidation) Order 2007

Gloucestershire
COUNTY COUNCIL

Director of Law and Administration

Gloucestershire County Council
Environment Directorate
Shire Hall
Bearland
Gloucester
GL1 2TH

Produced from Ordnance Survey 1:1250 mapping with permission of the Controller of Her Majesty's Stationery Office © Crown Copyright. Licence No. 100019134 2007. Unauthorised reproduction infringes Crown Copyright and may lead to prosecution or civil proceedings.

AREA CODE: AV 212

AV 212

SHEET REVISION NUMBER - 2

SHEET ACTIVE FROM - 29th March 2010

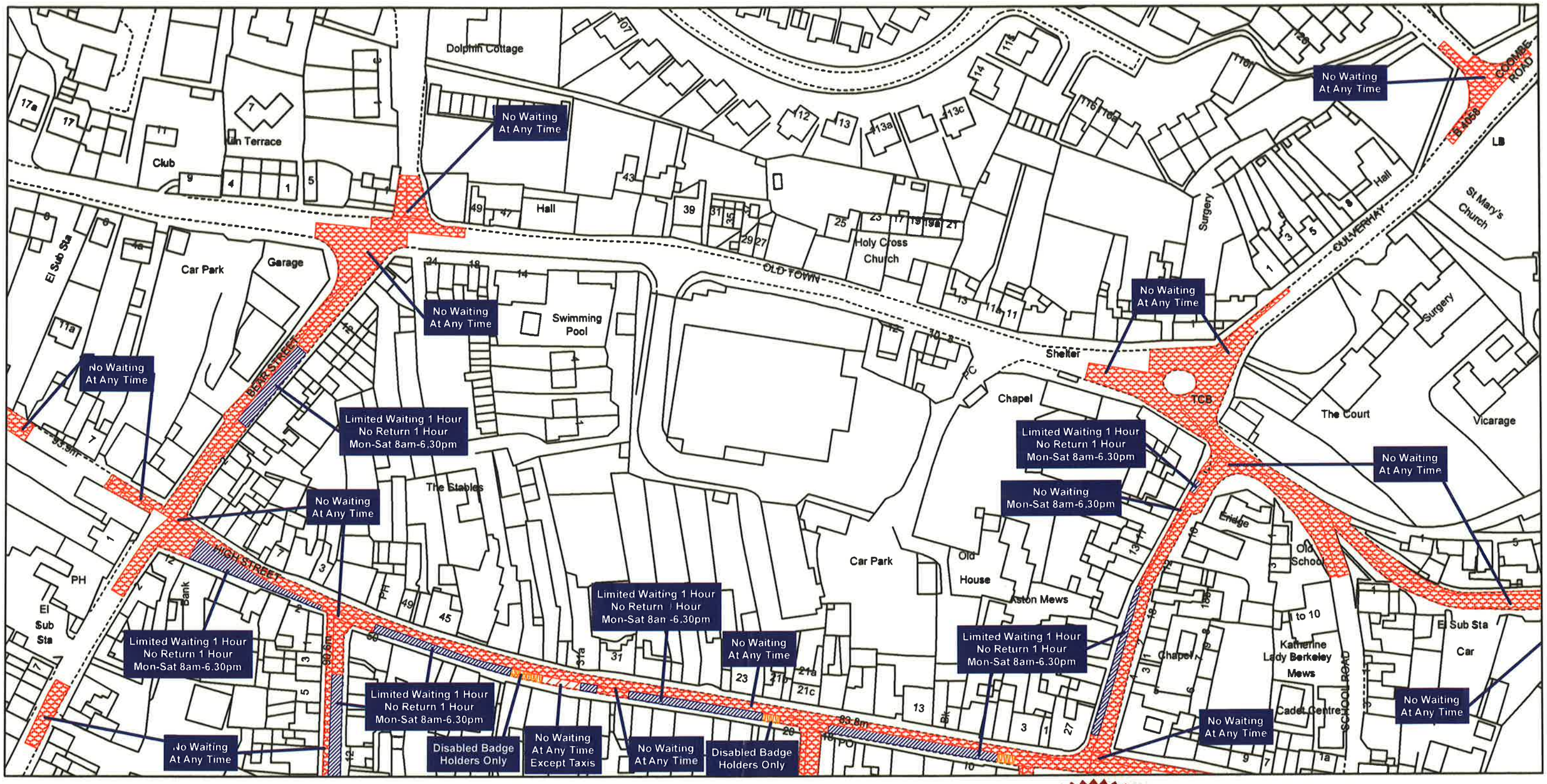

SCALE - 1:1250

Gloucestershire County Council (The District of Stroud) (Prohibition and Restriction of Waiting and Loading and Parking Places) (Consolidation) Order 2007

Gloucestershire COUNTY COUNCIL

C.A.L. Wray
for Director of
Law and Administration

4567

Gloucestershire County Council
Environment Directorate
Shire Hall
Bearland
Gloucester
GL1 2TH

File 45254

Produced from Ordnance Survey 1:1250 mapping with permission of the Controller of Her Majesty's Stationery Office © Crown Copyright. Licence No. 100019134 2007. Unauthorised reproduction infringes Crown Copyright and may lead to prosecution or civil proceedings.

AREA CODE: AV 213

AV 213

SHEET REVISION NUMBER - 2

SHEET ACTIVE FROM - 27th May 2015

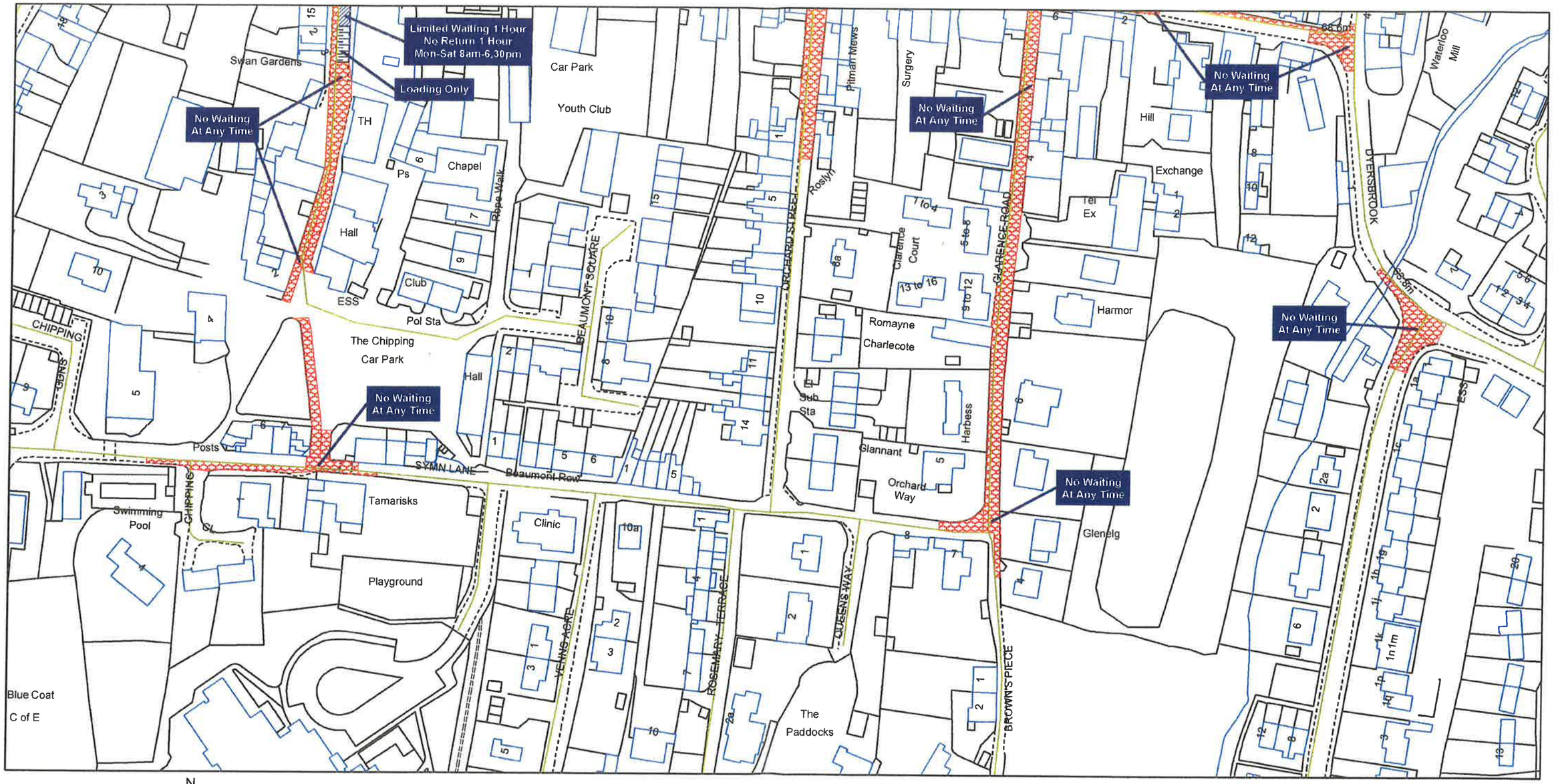

SCALE - 1:1250

N

Gloucestershire County Council (The District of Stroud) (Prohibition and Restriction of Waiting and Loading and Parking Places) Amendment (Consolidation) Order 2008

Gloucestershire COUNTY COUNCIL

C.A.L. Wray

Head of Legal Services

4149

Ref:- 53913

Gloucestershire County Council
Shire Hall
Bearland
Gloucester
GL1 2TH

© Crown Copyright and database rights 2013, Ordnance Survey 100019134

You are not permitted to copy, sub-license, distribute or sell any of this data to third parties in any form

AREA CODE:AW 161

AW 161

SHEET REVISION NUMBER - 1

SHEET ACTIVE FROM - 5th November 2007

SCALE - 1:1250

N

Gloucestershire County Council (The District of Stroud) (Prohibition and Restriction of Waiting and Loading and Parking Places) (Consolidation) Order 2007

Gloucestershire COUNTY COUNCIL

Director of Law and Administration

Gloucestershire County Council
Environment Directorate
Shire Hall
Bearland
Gloucester
GL1 2TH

Produced from Ordnance Survey 1:1250 mapping with permission of the Controller of Her Majesty's Stationery Office © Crown Copyright. Licence No. 100019134 2007. Unauthorised reproduction infringes Crown Copyright and may lead to prosecution or civil proceedings.

AREA CODE:AW 194

AW 194

SHEET REVISION NUMBER - 1

SHEET ACTIVE FROM - 5th November 2007

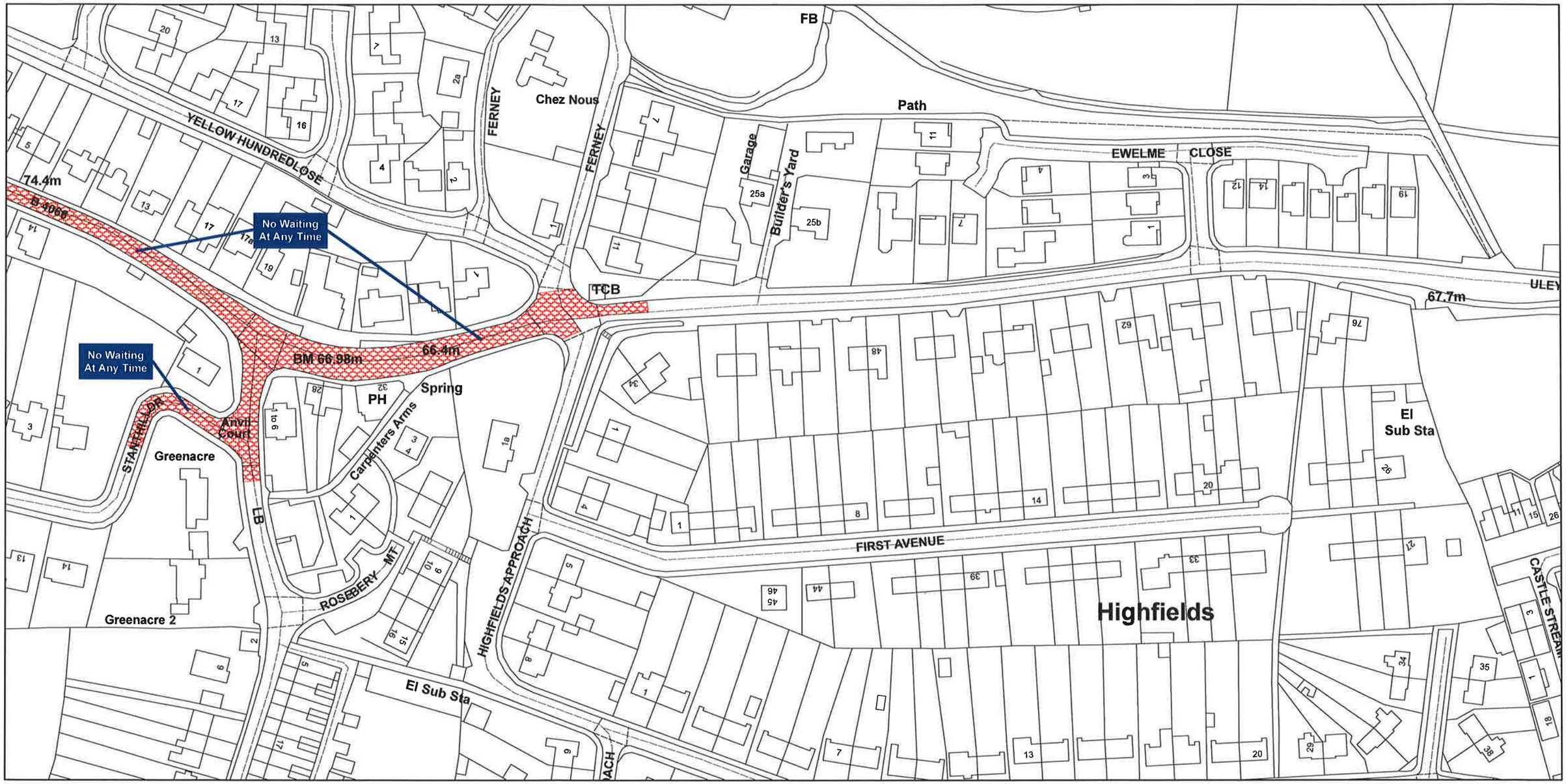

N

SCALE - 1:1250

Gloucestershire County Council (The District of Stroud) (Prohibition and Restriction of Waiting and Loading and Parking Places) (Consolidation) Order 2007

Gloucestershire COUNTY COUNCIL

R. Director of Law and Administration

Gloucestershire County Council
Environment Directorate
Shire Hall
Bearland
Gloucester
GL1 2TH

Produced from Ordnance Survey 1:1250 mapping with permission of the Controller of Her Majesty's Stationery Office © Crown Copyright. Licence No. 100019134 2007. Unauthorised reproduction infringes Crown Copyright and may lead to prosecution or civil proceedings.

AREA CODE:AW 211

AW 211

SHEET REVISION NUMBER - 1

SHEET ACTIVE FROM - 5th November 2007

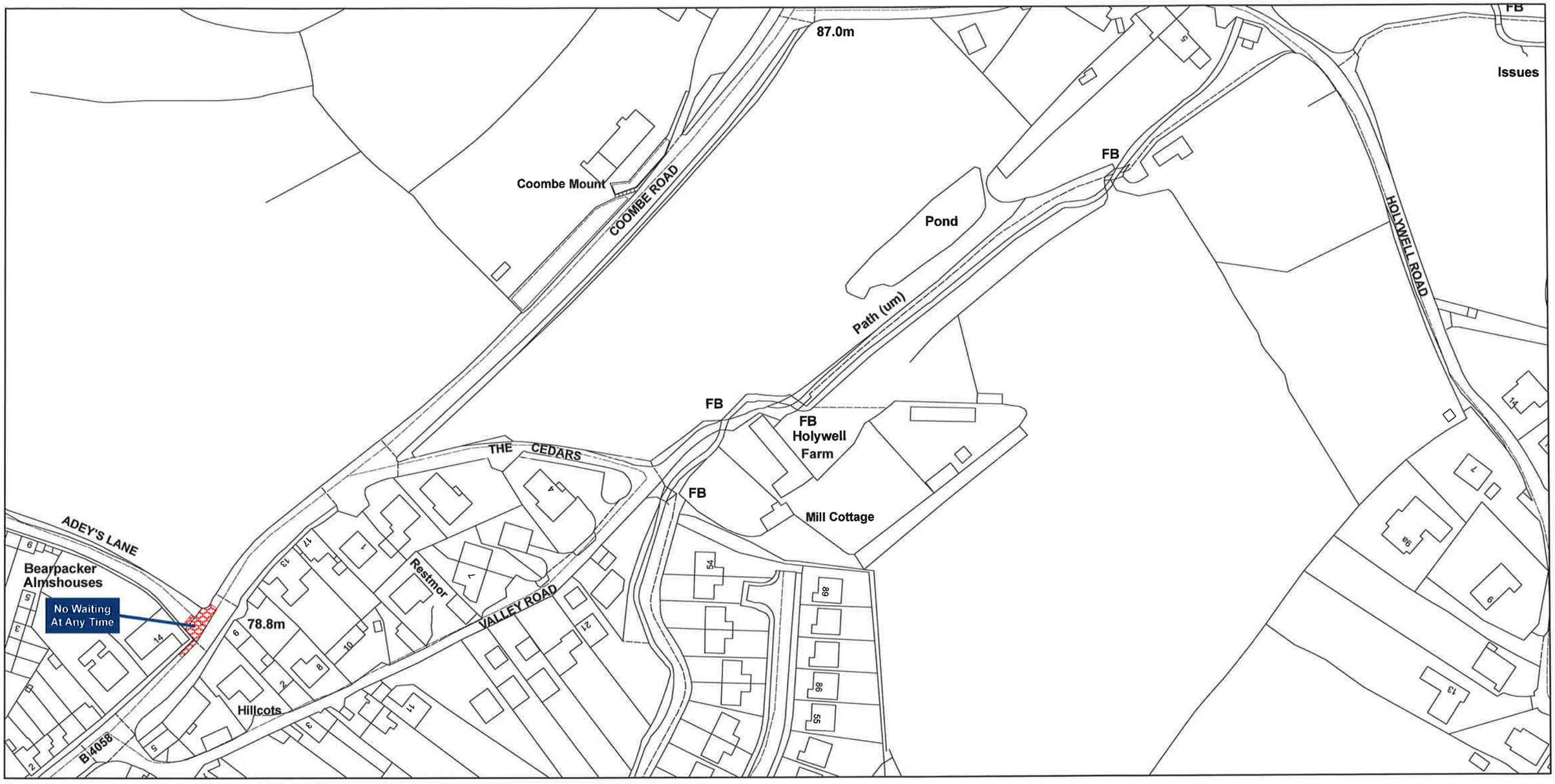

SCALE - 1:1250

Gloucestershire County Council (The District of Stroud) (Prohibition and Restriction of Waiting and Loading and Parking Places) (Consolidation) Order 2007

Gloucestershire
COUNTY COUNCIL

Director of
Law and Administration

Gloucestershire County Council
Environment Directorate
Shire Hall
Bearland
Gloucester
GL1 2TH

Produced from Ordnance Survey 1:1250 mapping with permission of the Controller of Her Majesty's Stationery Office © Crown Copyright. Licence No. 100019134 2007. Unauthorised reproduction infringes Crown Copyright and may lead to prosecution or civil proceedings.

AREA CODE: AW 212

AW 212

SHEET REVISION NUMBER - 2

SHEET ACTIVE FROM - 29th March 2010

SCALE - 1:1250 ±

Gloucestershire County Council (The District of Stroud) (Prohibition and Restriction of Waiting and Loading and Parking Places) (Consolidation) Order 2007

Gloucestershire COUNTY COUNCIL

C.A.L. Wray
for Director of Law and Administration

4567

Gloucestershire County Council
Environment Directorate
Shire Hall
Bearland
Gloucester
GL1 2TH

File 45254

Produced from Ordnance Survey 1:1250 mapping with permission of the Controller of Her Majesty's Stationery Office © Crown Copyright. Licence No. 100019134 2007. Unauthorised reproduction infringes Crown Copyright and may lead to prosecution or civil proceedings.

AREA CODE:AW 216

AW 216

SHEET REVISION NUMBER - 1

SHEET ACTIVE FROM - 5th November 2007

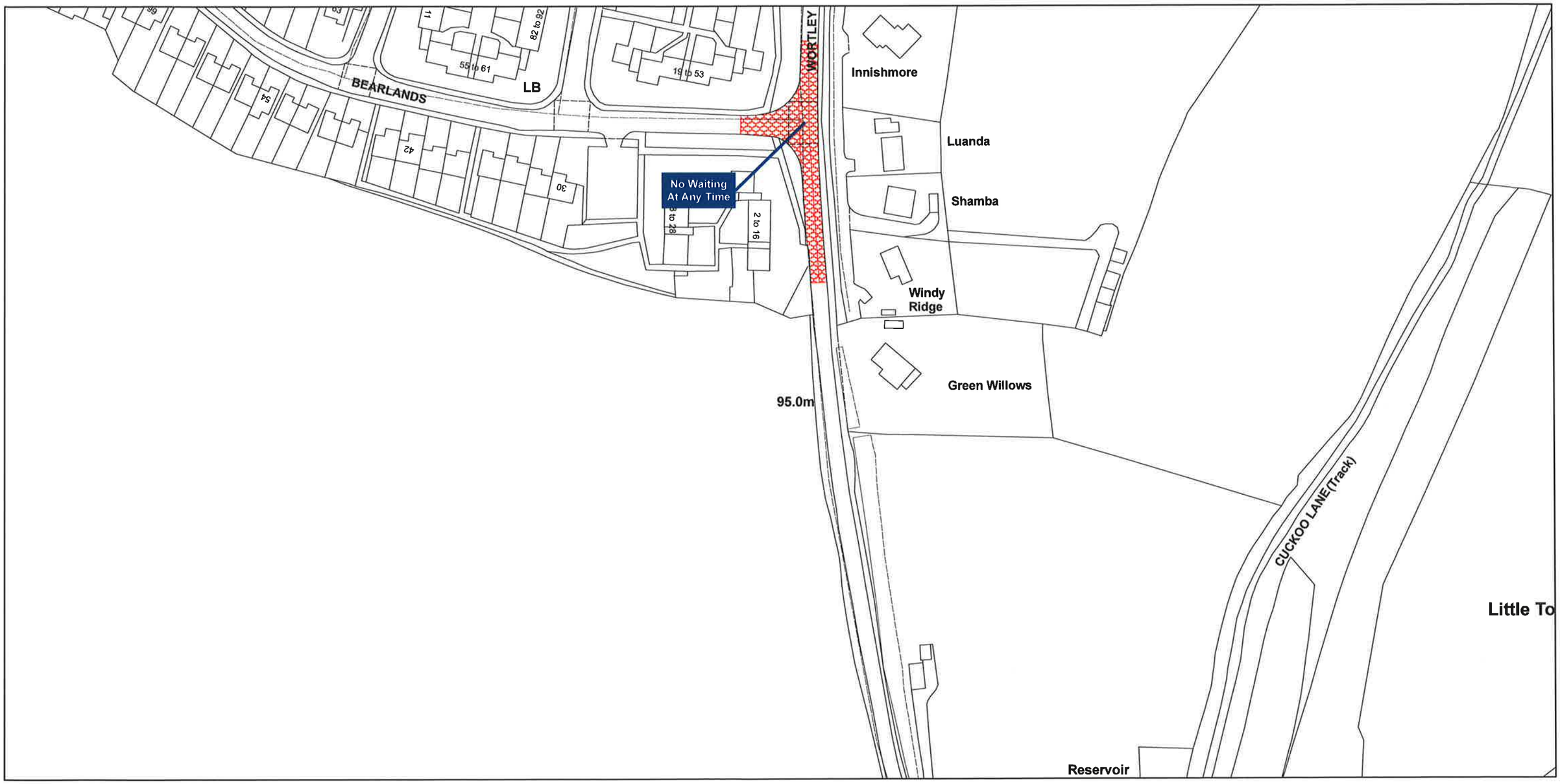

SCALE - 1:1250

N

Gloucestershire County Council (The District of Stroud) (Prohibition and Restriction of Waiting and Loading and Parking Places) (Consolidation) Order 2007

Gloucestershire COUNTY COUNCIL

R. Director of Law and Administration

Gloucestershire County Council
Environment Directorate
Shire Hall
Bearland
Gloucester
GL1 2TH

Produced from Ordnance Survey 1:1250 mapping with permission of the Controller of Her Majesty's Stationery Office © Crown Copyright. Licence No. 100019134 2007. Unauthorised reproduction infringes Crown Copyright and may lead to prosecution or civil proceedings.

AREA CODE:AX 161

AX 161

SHEET REVISION NUMBER - 1

SHEET ACTIVE FROM - 5th November 2007

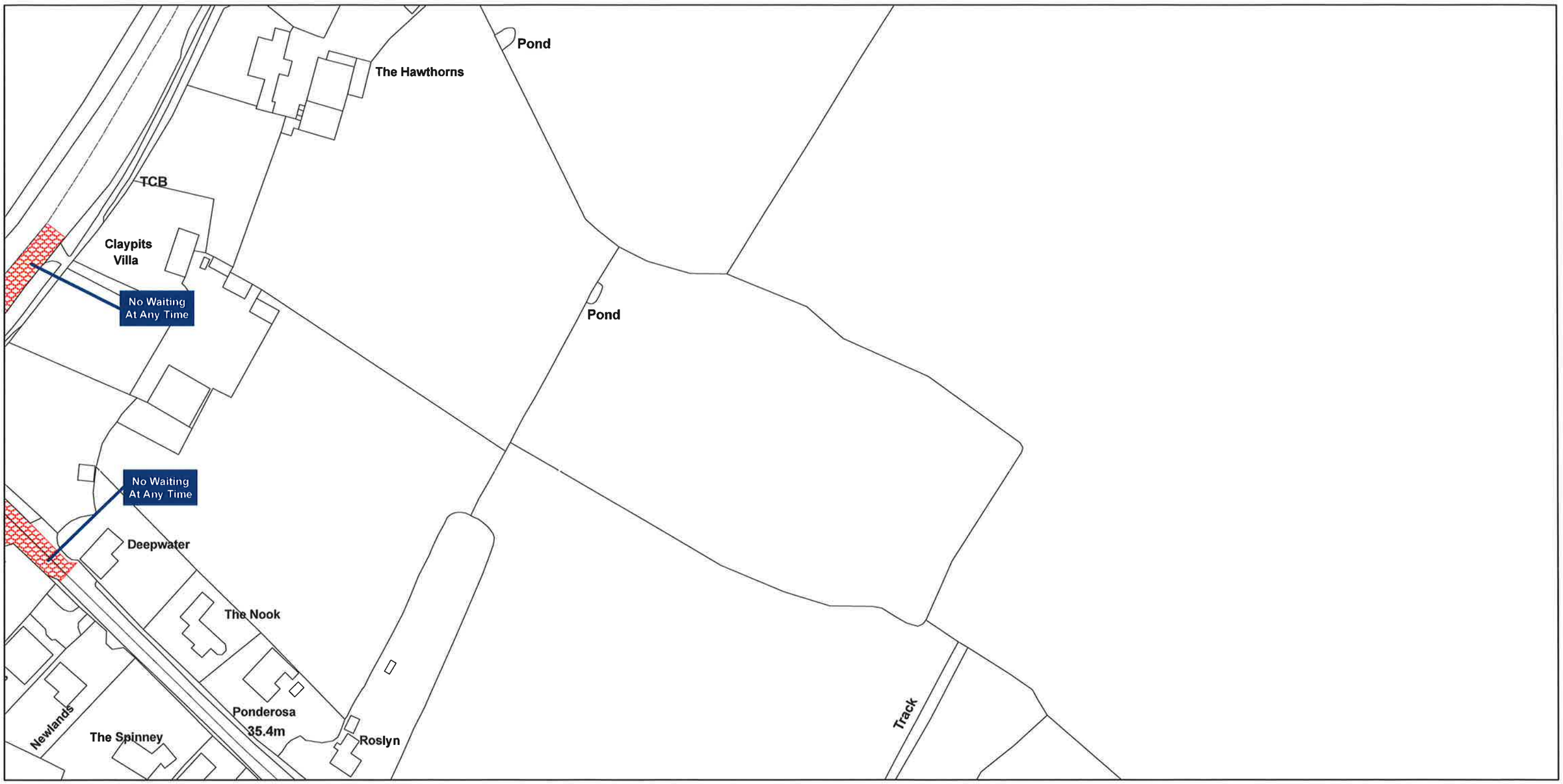

SCALE - 1:1250

Gloucestershire County Council (The District of Stroud) (Prohibition and Restriction of Waiting and Loading and Parking Places) (Consolidation) Order 2007

Gloucestershire COUNTY COUNCIL

Director of Law and Administration

Gloucestershire County Council
Environment Directorate
Shire Hall
Bearland
Gloucester
GL1 2TH

Produced from Ordnance Survey 1:1250 mapping with permission of the Controller of Her Majesty's Stationery Office © Crown Copyright. Licence No. 100019134 2007. Unauthorised reproduction infringes Crown Copyright and may lead to prosecution or civil proceedings.

AREA CODE:BA 159

BA 159

SHEET REVISION NUMBER - 1

SHEET ACTIVE FROM - 5th November 2007

SCALE - 1:1250

N

Gloucestershire County Council (The District of Stroud) (Prohibition and Restriction of Waiting and Loading and Parking Places) (Consolidation) Order 2007

Gloucestershire COUNTY COUNCIL

Director of Law and Administration

Gloucestershire County Council
Environment Directorate
Shire Hall
Bearland
Gloucester
GL1 2TH

Produced from Ordnance Survey 1:1250 mapping with permission of the Controller of Her Majesty's Stationery Office © Crown Copyright. Licence No. 100019134 2007. Unauthorised reproduction infringes Crown Copyright and may lead to prosecution or civil proceedings.

AREA CODE:BD 131

BD 131

SHEET REVISION NUMBER - 1

SHEET ACTIVE FROM - 5th November 2007

SCALE - 1:1250

N

Gloucestershire County Council (The District of Stroud) (Prohibition and Restriction of Waiting and Loading and Parking Places) (Consolidation) Order 2007

Gloucestershire COUNTY COUNCIL

Director of Law and Administration

Gloucestershire County Council
Environment Directorate
Shire Hall
Bearland
Gloucester
GL1 2TH

Produced from Ordnance Survey 1:1250 mapping with permission of the Controller of Her Majesty's Stationery Office © Crown Copyright. Licence No. 100019134 2007. Unauthorised reproduction infringes Crown Copyright and may lead to prosecution or civil proceedings.

AREA CODE:BD 132

BD 132

SHEET REVISION NUMBER - 1

SHEET ACTIVE FROM - 5th November 2007

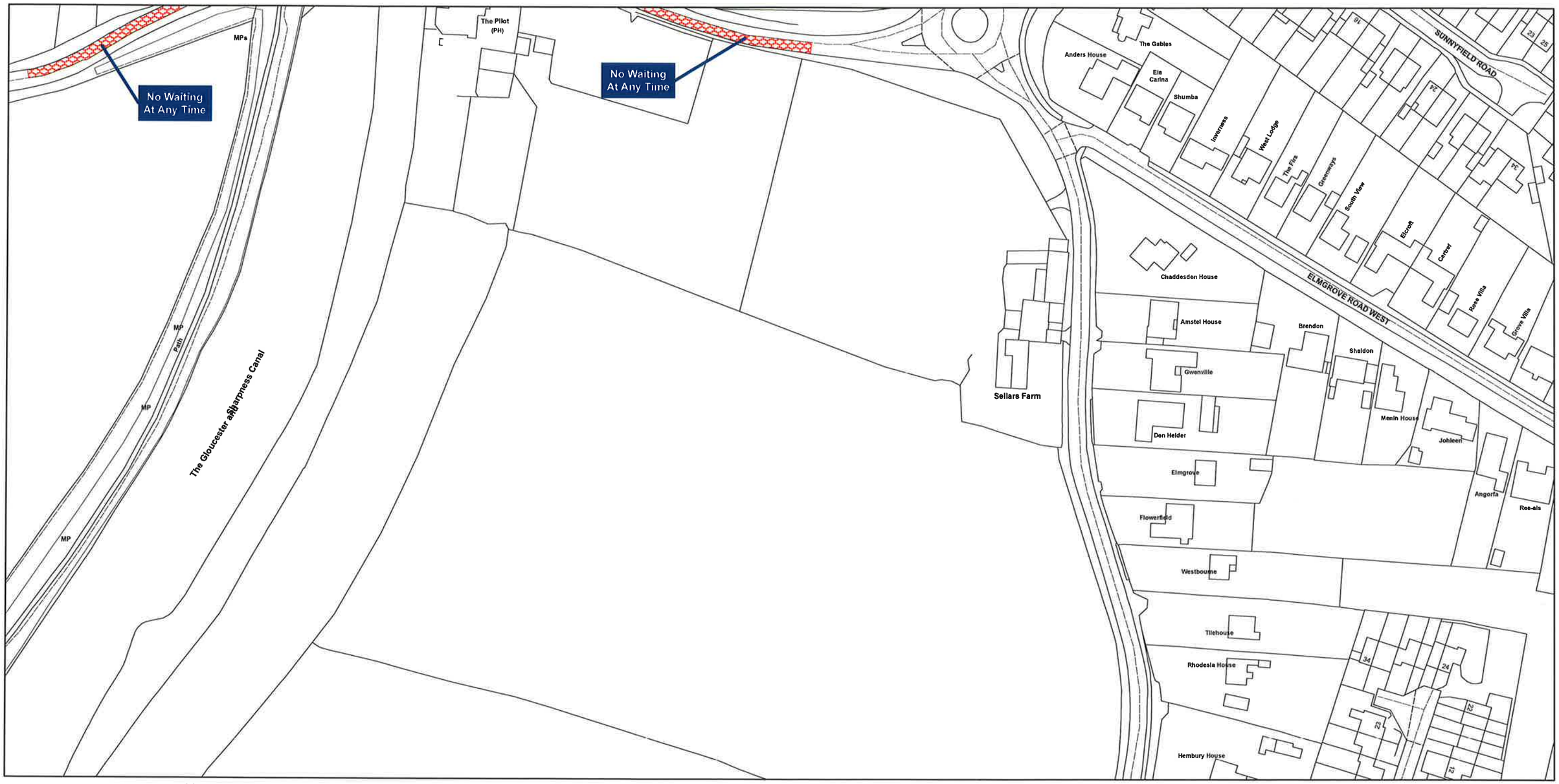

N

SCALE - 1:1250

Gloucestershire County Council (The District of Stroud) (Prohibition and Restriction of Waiting and Loading and Parking Places) (Consolidation) Order 2007

Gloucestershire COUNTY COUNCIL

Director of Law and Administration

Gloucestershire County Council
Environment Directorate
Shire Hall
Bearland
Gloucester
GL1 2TH

Produced from Ordnance Survey 1:1250 mapping with permission of the Controller of Her Majesty's Stationery Office © Crown Copyright. Licence No. 100019134 2007. Unauthorised reproduction infringes Crown Copyright and may lead to prosecution or civil proceedings.

AREA CODE: BD 161

BD 161

SHEET REVISION NUMBER - 1

SHEET ACTIVE FROM - 14th October 2015

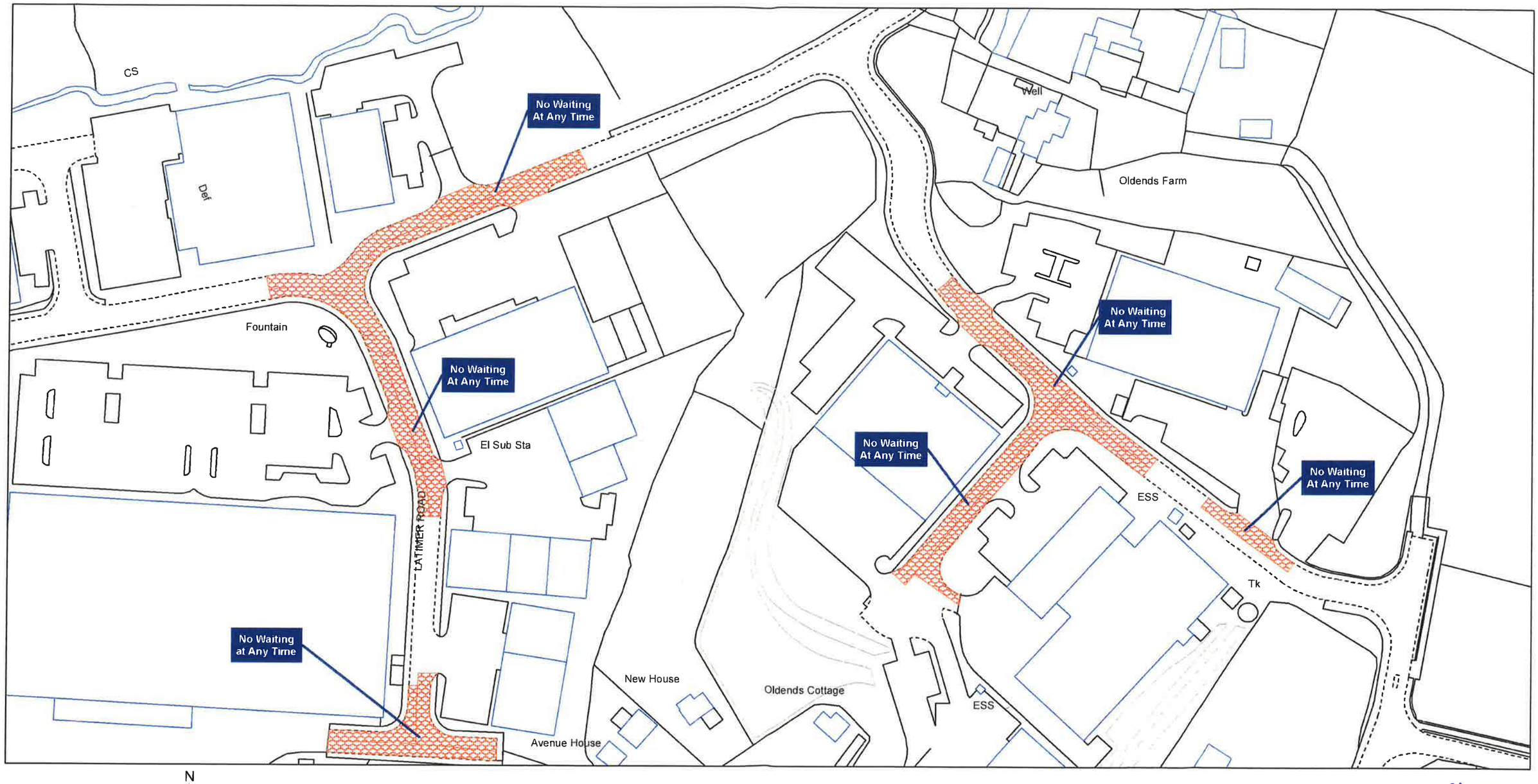

SCALE - 1:1250

N

Gloucestershire County Council (The District of Stroud) (Prohibition and Restriction of Waiting and Loading and Parking Places) Amendment (Consolidation) Order 2008

Gloucestershire COUNTY COUNCIL

for Head of Legal Services

47121

Ref:- 60140

Gloucestershire County Council
Shire Hall
Bearland
Gloucester
GL1 2TH

© Crown Copyright and database rights 2013, Ordnance Survey 100019134

You are not permitted to copy, sub-license, distribute or sell any of this data to third parties in any form

AREA CODE: BD 165

BD 165

SHEET REVISION NUMBER - 1

SHEET ACTIVE FROM - 30th April 2010

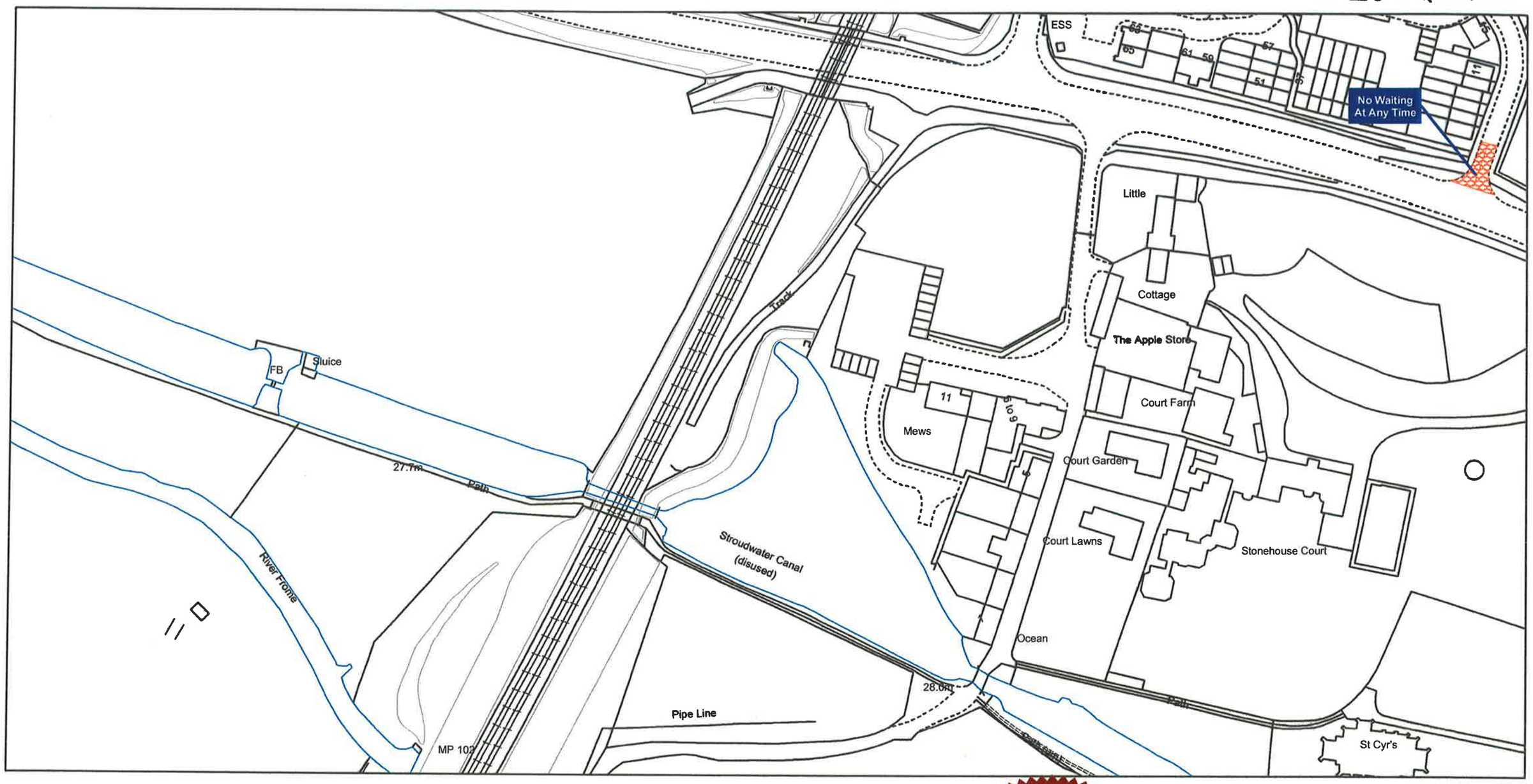

SCALE - 1:250

Gloucestershire County Council (The District of Stroud) (Prohibition and Restriction of Waiting and Loading and Parking Places) (Consolidation) Order 2007

Gloucestershire COUNTY COUNCIL

For Director of Law and Administration

4645

Gloucestershire County Council
Environment Directorate
Shire Hall
Bearland
Gloucester
GL1 2TH

File 45183

Produced from Ordnance Survey 1:1250 mapping with permission of the Controller of Her Majesty's Stationery Office © Crown Copyright. Licence No. 100019134 2007. Unauthorised reproduction infringes Crown Copyright and may lead to prosecution or civil proceedings.

AREA CODE:BE 163

BE 163

SHEET REVISION NUMBER - 1

SHEET ACTIVE FROM - 5th November 2007

SCALE - 1:1250

N

Gloucestershire County Council (The District of Stroud) (Prohibition and Restriction of Waiting and Loading and Parking Places) (Consolidation) Order 2007

Gloucestershire COUNTY COUNCIL

R. Director of Law and Administration

Gloucestershire County Council
Environment Directorate
Shire Hall
Bearland
Gloucester
GL1 2TH

Produced from Ordnance Survey 1:1250 mapping with permission of the Controller of Her Majesty's Stationery Office © Crown Copyright. Licence No. 100019134 2007. Unauthorised reproduction infringes Crown Copyright and may lead to prosecution or civil proceedings.

AREA CODE: BE 164

BE 164

SHEET REVISION NUMBER - 2

SHEET ACTIVE FROM - 30th April 2010

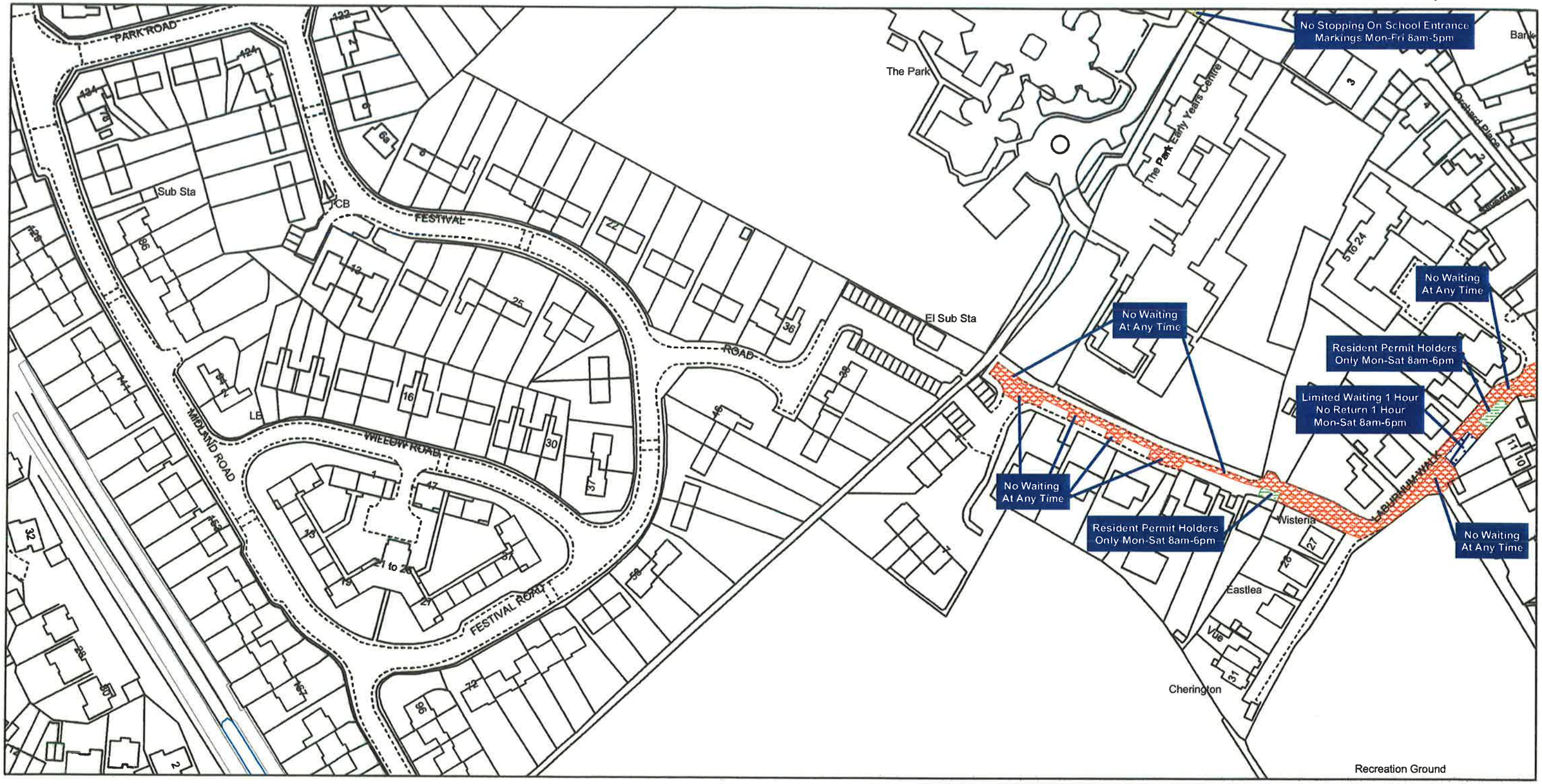

SCALE - 1:250

Gloucestershire County Council (The District of Stroud) (Prohibition and Restriction of Waiting and Loading and Parking Places) (Consolidation) Order 2007

Gloucestershire COUNTY COUNCIL

for Director of Law and Administration

4645

Gloucestershire County Council
Environment Directorate
Shire Hall
Bearland
Gloucester
GL1 2TH

File 45183

Produced from Ordnance Survey 1:1250 mapping with permission of the Controller of Her Majesty's Stationery Office © Crown Copyright. Licence No. 100019134 2007. Unauthorised reproduction infringes Crown Copyright and may lead to prosecution or civil proceedings.

AREA CODE: BE 165

BE 165

SHEET REVISION NUMBER - 1

SHEET ACTIVE FROM - 7th November 2012

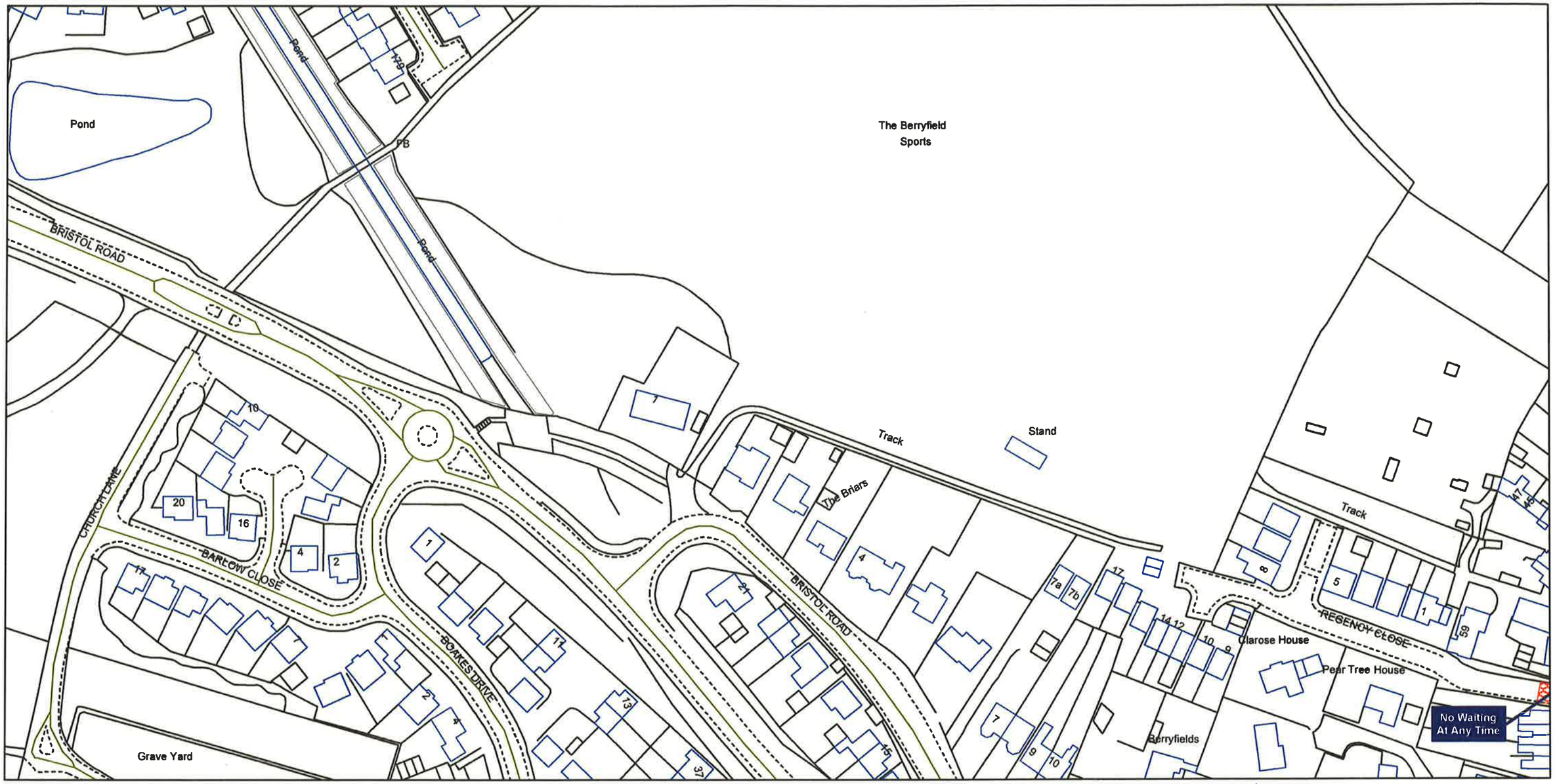

N

SCALE - 1:250

Gloucestershire County Council (The District of Stroud) (Prohibition and Restriction of Waiting and Loading and Parking Places) Amendment (Consolidation) Order 2008

Gloucestershire COUNTY COUNCIL

C.A.L. Wray

Director of Law and Administration

8799

ref: 49859

Gloucestershire County Council
Shire Hall
Bearland
Gloucester
GL1 2TH

Produced from Ordnance Survey 1:1250 mapping with permission of the Controller of Her Majesty's Stationery Office "© Crown Copyright and database right 2011. Ordnance Survey 100019134. Unauthorised reproduction infringes Crown Copyright and may lead to prosecution or civil proceedings.

AREA CODE:BE 166

BE 166

SHEET REVISION NUMBER - 1

SHEET ACTIVE FROM - 5th November 2007

N

SCALE - 1:1250

Gloucestershire County Council (The District of Stroud) (Prohibition and Restriction of Waiting and Loading and Parking Places) (Consolidation) Order 2007

Gloucestershire COUNTY COUNCIL

Director of Law and Administration

Gloucestershire County Council
Environment Directorate
Shire Hall
Bearland
Gloucester
GL1 2TH

Produced from Ordnance Survey 1:1250 mapping with permission of the Controller of Her Majesty's Stationery Office © Crown Copyright. Licence No. 100019134 2007. Unauthorised reproduction infringes Crown Copyright and may lead to prosecution or civil proceedings.

AREA CODE: BE 183

BE 183

SHEET REVISION NUMBER - 1

SHEET ACTIVE FROM - 27th May 2015

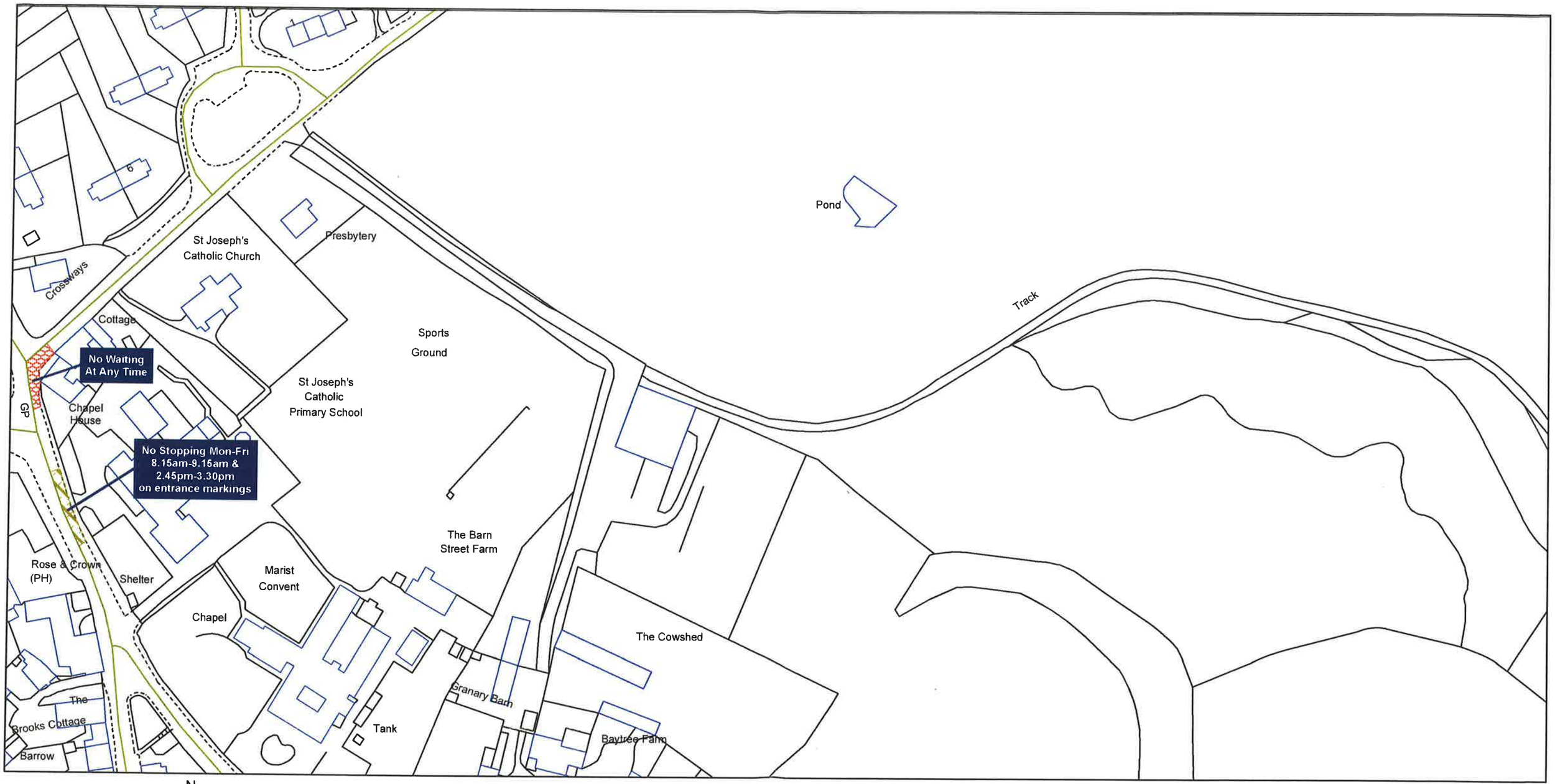

SCALE - 1:1250

N

Gloucestershire County Council (The District of Stroud) (Prohibition and Restriction of Waiting and Loading and Parking Places) Amendment (Consolidation) Order 2008

Gloucestershire
COUNTY COUNCIL

C.A.L.Wray
Head of
Legal Services

4148

Ref:- 53913

Gloucestershire County Council
Shire Hall
Bearland
Gloucester
GL1 2TH

© Crown Copyright and database rights 2013, Ordnance Survey 100019134

You are not permitted to copy, sub-license, distribute or sell any of this data to third parties in any form

AREA CODE: BF 161

BF 161

SHEET REVISION NUMBER - 1

SHEET ACTIVE FROM - 30th April 2010

SCALE - 1:1250 ±

Gloucestershire County Council (The District of Stroud) (Prohibition and Restriction of Waiting and Loading and Parking Places) (Consolidation) Order 2007

Gloucestershire
COUNTY COUNCIL

Director of
Law and Administration

4645

Gloucestershire County Council
Environment Directorate
Shire Hall
Bearland
Gloucester
GL1 2TH

File 45183

Produced from Ordnance Survey 1:1250 mapping with permission of the Controller of Her Majesty's Stationery Office © Crown Copyright. Licence No. 100019134 2007. Unauthorised reproduction infringes Crown Copyright and may lead to prosecution or civil proceedings.

AREA CODE: BF 162

BF 162

SHEET REVISION NUMBER - 2

SHEET ACTIVE FROM - 2nd May 2012

Ref:- 45183A

SCALE - 1:1250

N

Gloucestershire County Council (The District of Stroud) (Prohibition and Restriction of Waiting and Loading and Parking Places) Amendment (Consolidation) Order 2008

Gloucestershire COUNTY COUNCIL

C.A.L. Way

for Director of Law and Administration

Gloucestershire County Council
Environment Directorate
Shire Hall
Bearland
Gloucester
GL1 2TH

Produced from Ordnance Survey 1:1250 mapping with permission of the Controller of Her Majesty's Stationery Office "© Crown Copyright and database right 2011. Ordnance Survey 100019134. Unauthorised reproduction infringes Crown Copyright and may lead to prosecution or civil proceedings.

AREA CODE: BF 163

BF 163

SHEET REVISION NUMBER - 2

SHEET ACTIVE FROM - 30 April 2010

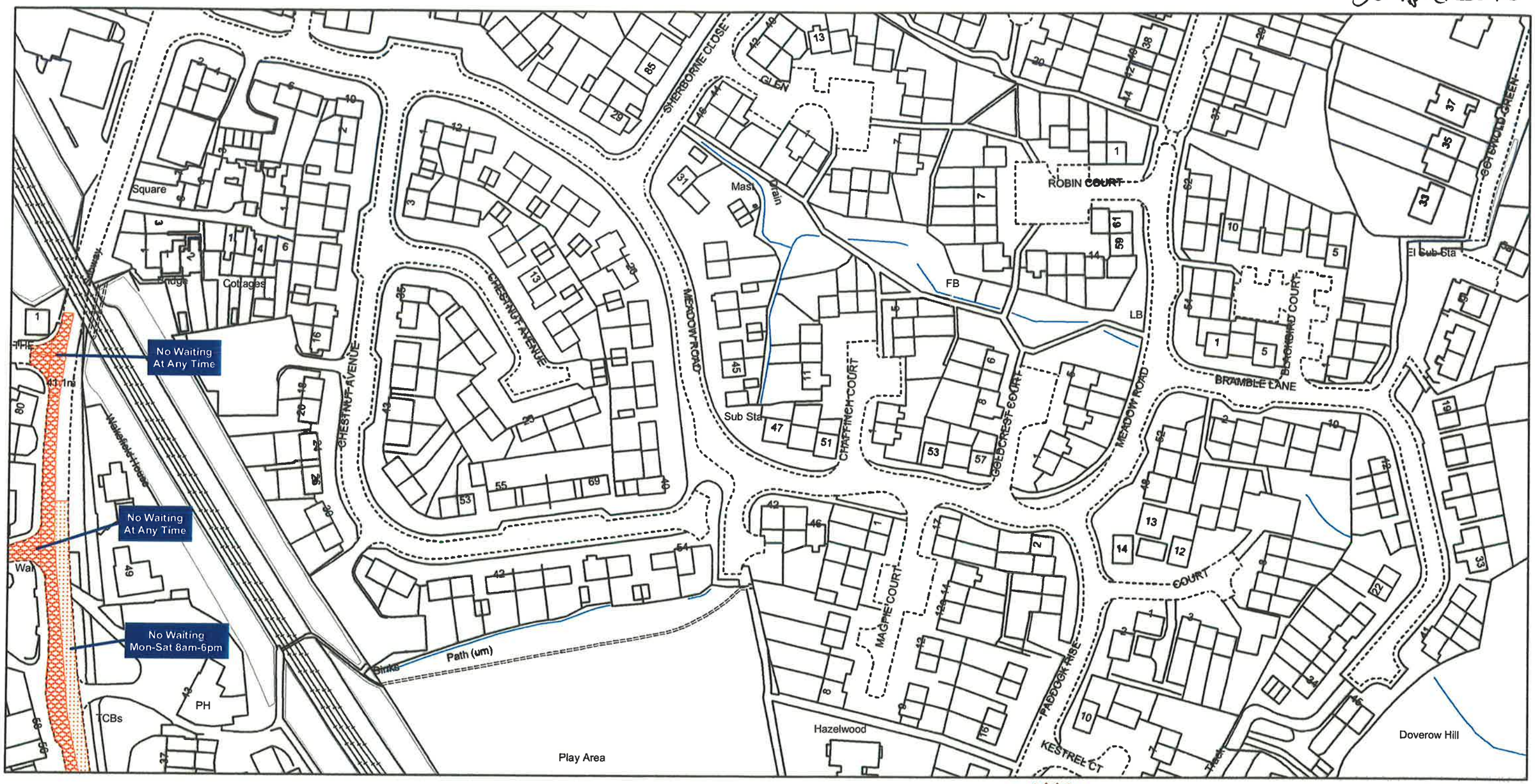

SCALE - 1:1250

Gloucestershire County Council (The District of Stroud) (Prohibition and Restriction of Waiting and Loading and Parking Places) (Consolidation) Order 2007

Gloucestershire COUNTY COUNCIL

for Director of Law and Administration

4645

Gloucestershire County Council
Environment Directorate
Shire Hall
Bearland
Gloucester
GL1 2TH

File 45183

Produced from Ordnance Survey 1:1250 mapping with permission of the Controller of Her Majesty's Stationery Office © Crown Copyright. Licence No. 100019134 2007. Unauthorised reproduction infringes Crown Copyright and may lead to prosecution or civil proceedings.

AREA CODE: BF 165

BF 165

SHEET REVISION NUMBER - 4

SHEET ACTIVE FROM - 7th November 2012

N

SCALE - 1:1250

Gloucestershire County Council (The District of Stroud) (Prohibition and Restriction of Waiting and Loading and Parking Places) Amendment (Consolidation) Order 2008

Gloucestershire COUNTY COUNCIL

C.A.L.Wray

for Director of Law and Administration

8802

Ref:- 49669

Gloucestershire County Council
Shire Hall
Bearland
Gloucester
GL1 2TH

Produced from Ordnance Survey 1:1250 mapping with permission of the Controller of Her Majesty's Stationery Office "© Crown Copyright and database right 2011. Ordnance Survey 100019134. Unauthorised reproduction infringes Crown Copyright and may lead to prosecution or civil proceedings.

AREA CODE:BF 166

BF 166

SHEET REVISION NUMBER - 1

SHEET ACTIVE FROM - 5th November 2007

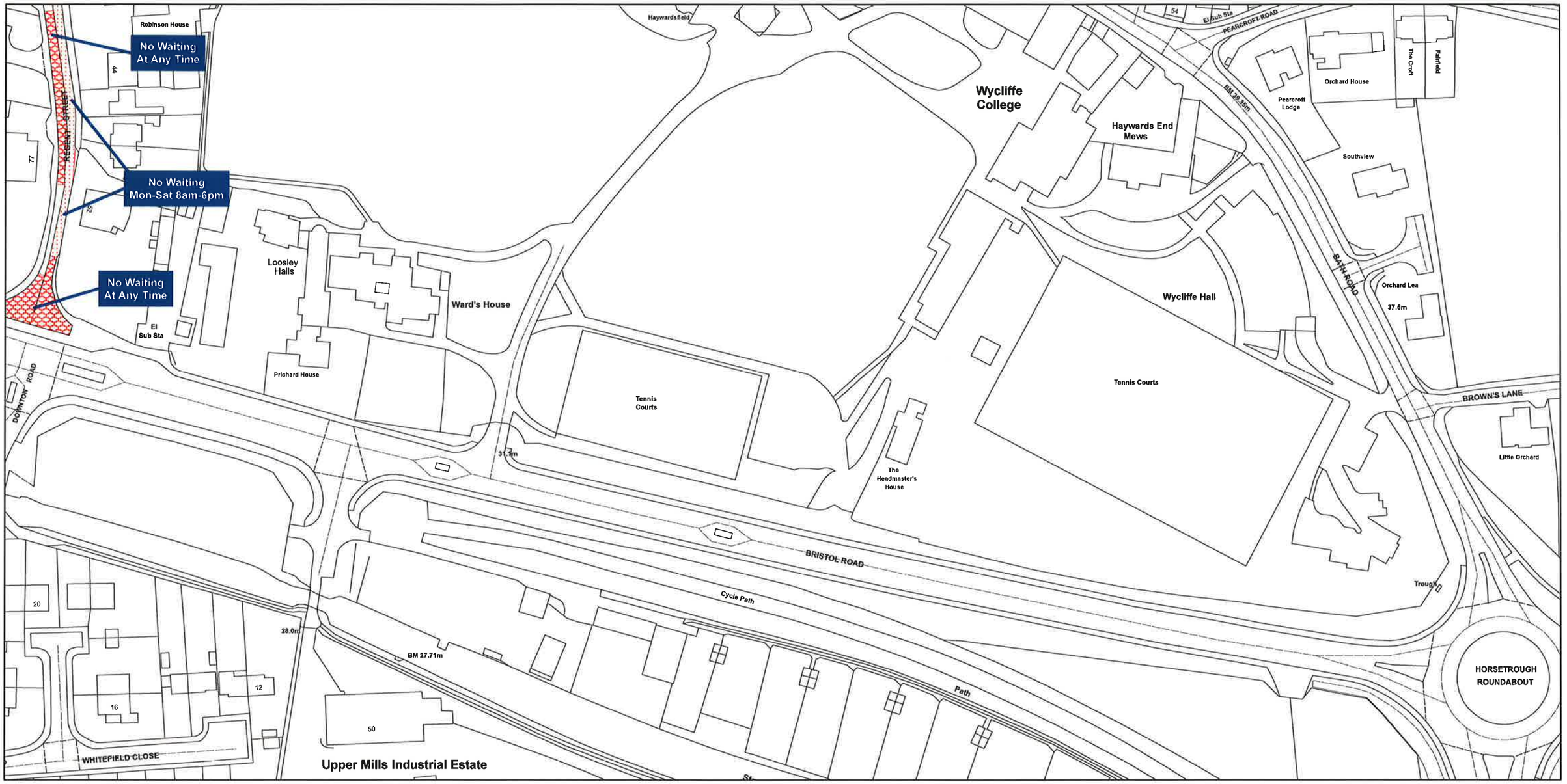

SCALE - 1:1250

N

Gloucestershire County Council (The District of Stroud) (Prohibition and Restriction of Waiting and Loading and Parking Places) (Consolidation) Order 2007

Gloucestershire COUNTY COUNCIL

Director of Law and Administration

Gloucestershire County Council
Environment Directorate
Shire Hall
Bearland
Gloucester
GL1 2TH

Produced from Ordnance Survey 1:1250 mapping with permission of the Controller of Her Majesty's Stationery Office © Crown Copyright. Licence No. 100019134 2007. Unauthorised reproduction infringes Crown Copyright and may lead to prosecution or civil proceedings.

AREA CODE: BG 167

BG 167

SHEET REVISION NUMBER - 2

SHEET ACTIVE FROM - 29th February 2012

Ref:- 49039

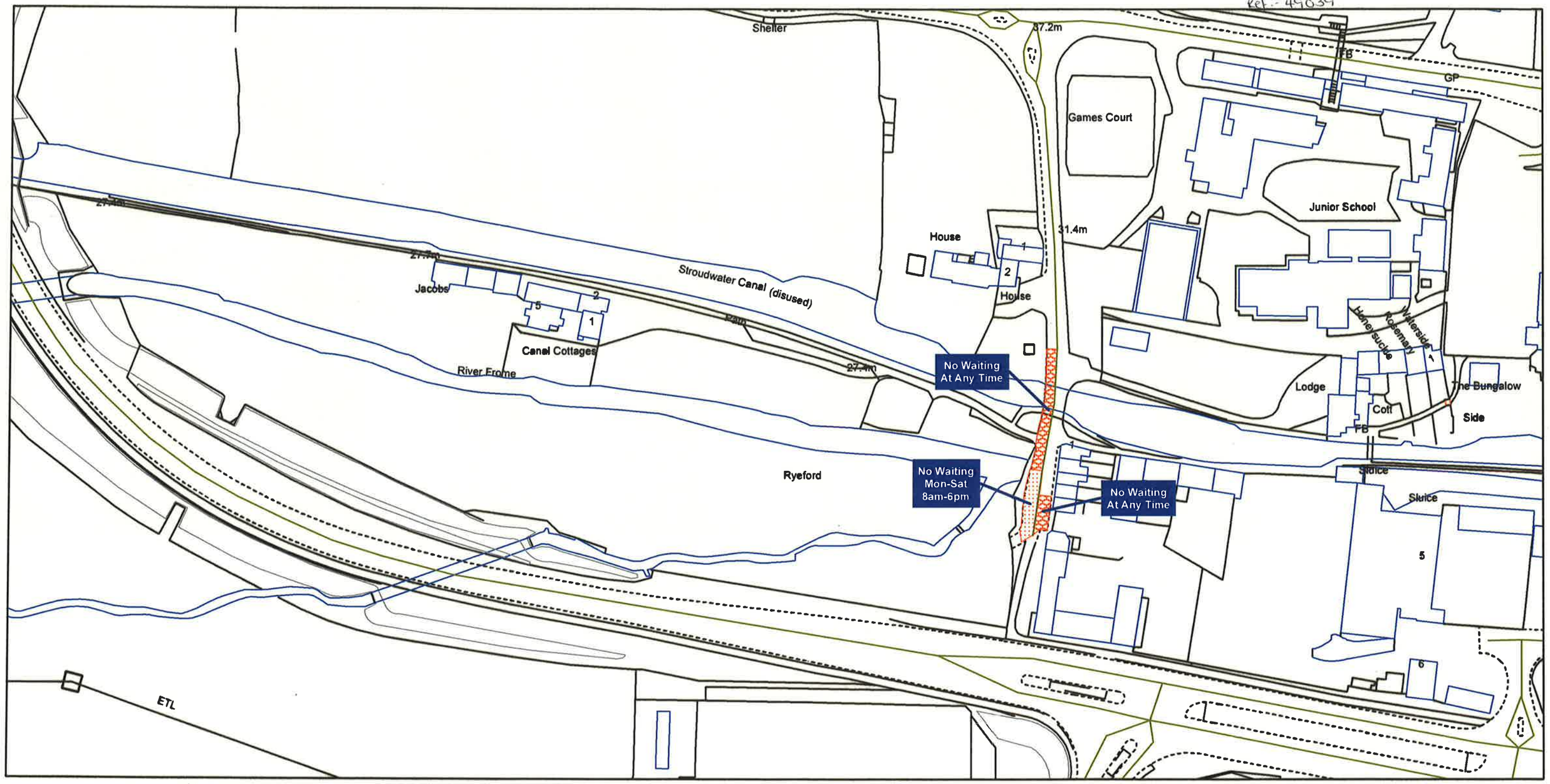

SCALE - 1:1250

Gloucestershire County Council (The District of Stroud) (Prohibition and Restriction of Waiting and Loading and Parking Places) Amendment (Consolidation) Order 2008

Gloucestershire COUNTY COUNCIL

pp Director of Law and Administration

7976

Gloucestershire County Council
Environment Directorate
Shire Hall
Bearland
Gloucester
GL1 2TH

Produced from Ordnance Survey 1:1250 mapping with permission of the Controller of Her Majesty's Stationery Office "© Crown Copyright and database right 2011. Ordnance Survey 100019134. Unauthorised reproduction infringes Crown Copyright and may lead to prosecution or civil proceedings.

file ref: 52293

AREA CODE: BG 171

BG 171

SHEET REVISION NUMBER - 2

SHEET ACTIVE FROM - 23rd April 2014

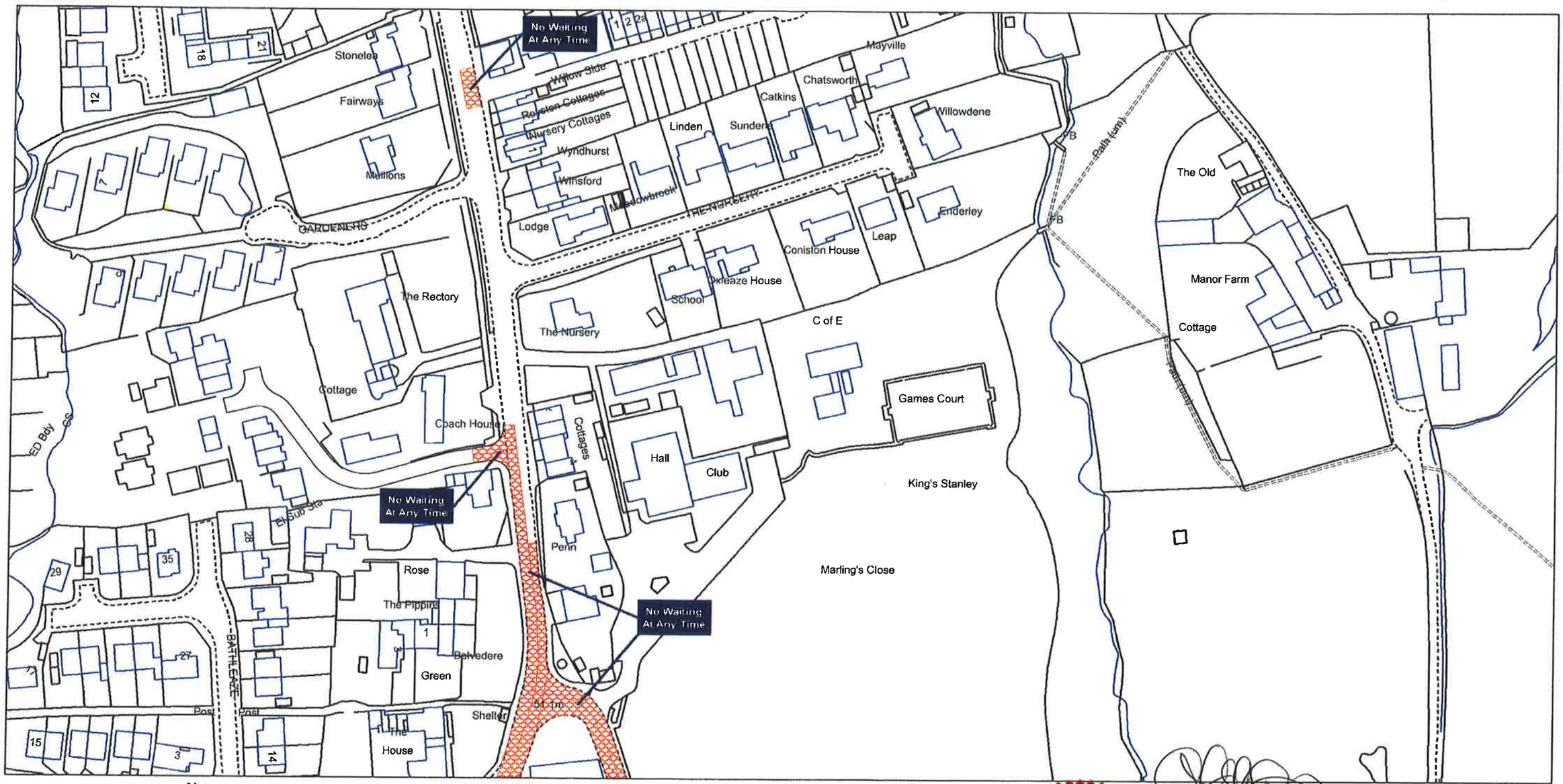

N

SCALE - 1:1250

Gloucestershire County Council (The District of Stroud) (Prohibition and Restriction of Waiting and Loading and Parking Places) Amendment (Consolidation) Order 2008

Gloucestershire COUNTY COUNCIL

1426

Head of Legal Services

Gloucestershire County Council
Shire Hall
Bearland
Gloucester
GL1 2TH

© Crown Copyright and database rights 2013, Ordnance Survey 100019134

You are not permitted to copy, sub-license, distribute or sell any of this data to third parties in any form

AREA CODE: BG 172

BG 172

SHEET REVISION NUMBER - 2

SHEET ACTIVE FROM - 27th May 2015

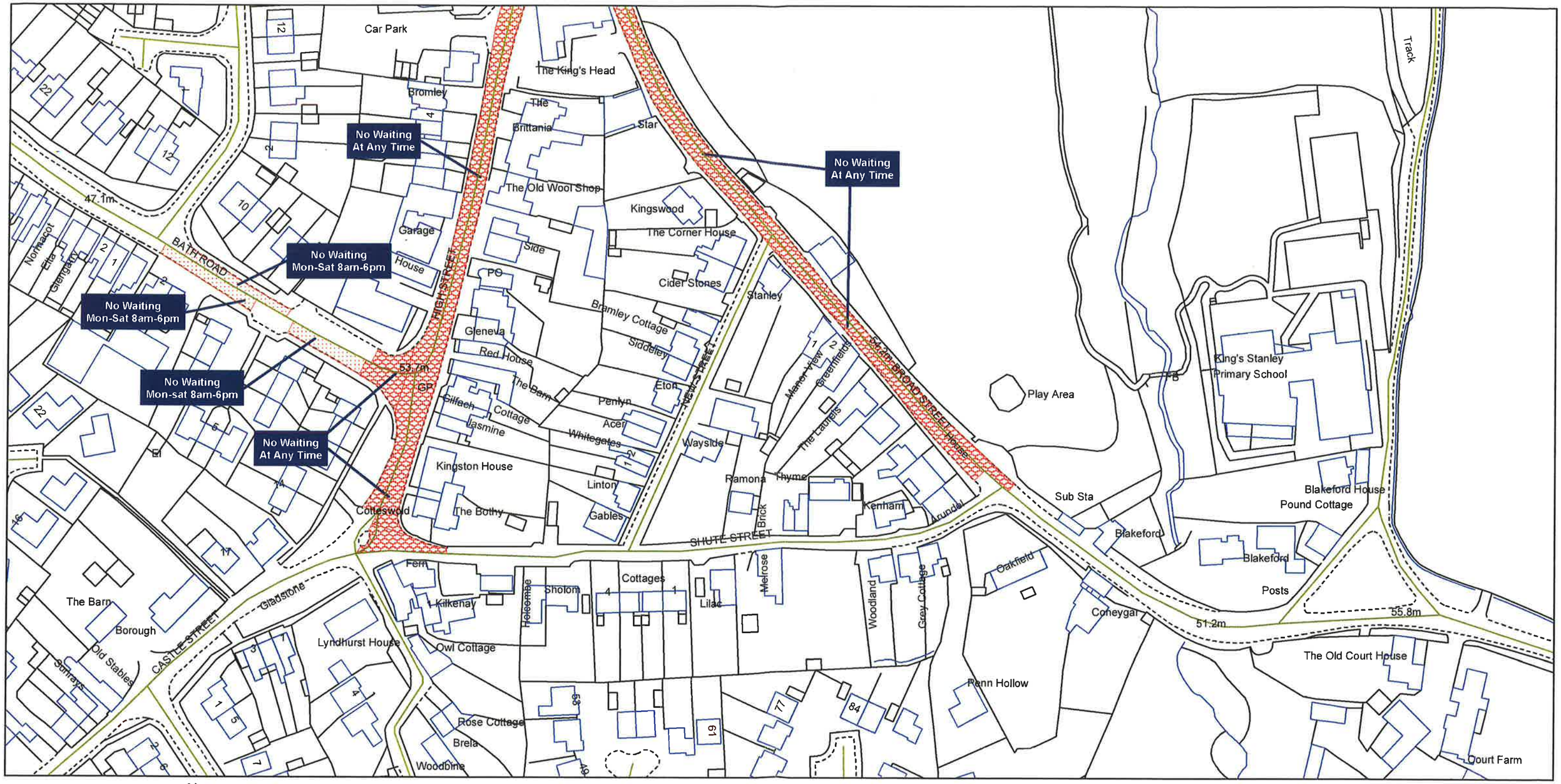

SCALE - 1:1250

N

Gloucestershire County Council (The District of Stroud) (Prohibition and Restriction of Waiting and Loading and Parking Places) Amendment (Consolidation) Order 2008

Gloucestershire COUNTY COUNCIL

C.A.L. Wray

Head of Legal Services

4447

Ref:- S3913

Gloucestershire County Council
Shire Hall
Bearland
Gloucester
GL1 2TH

© Crown Copyright and database rights 2013, Ordnance Survey 100019134

You are not permitted to copy, sub-license, distribute or sell any of this data to third parties in any form

AREA CODE: BI 165

BI 165

SHEET REVISION NUMBER - 1

SHEET ACTIVE FROM - 27TH July 2017

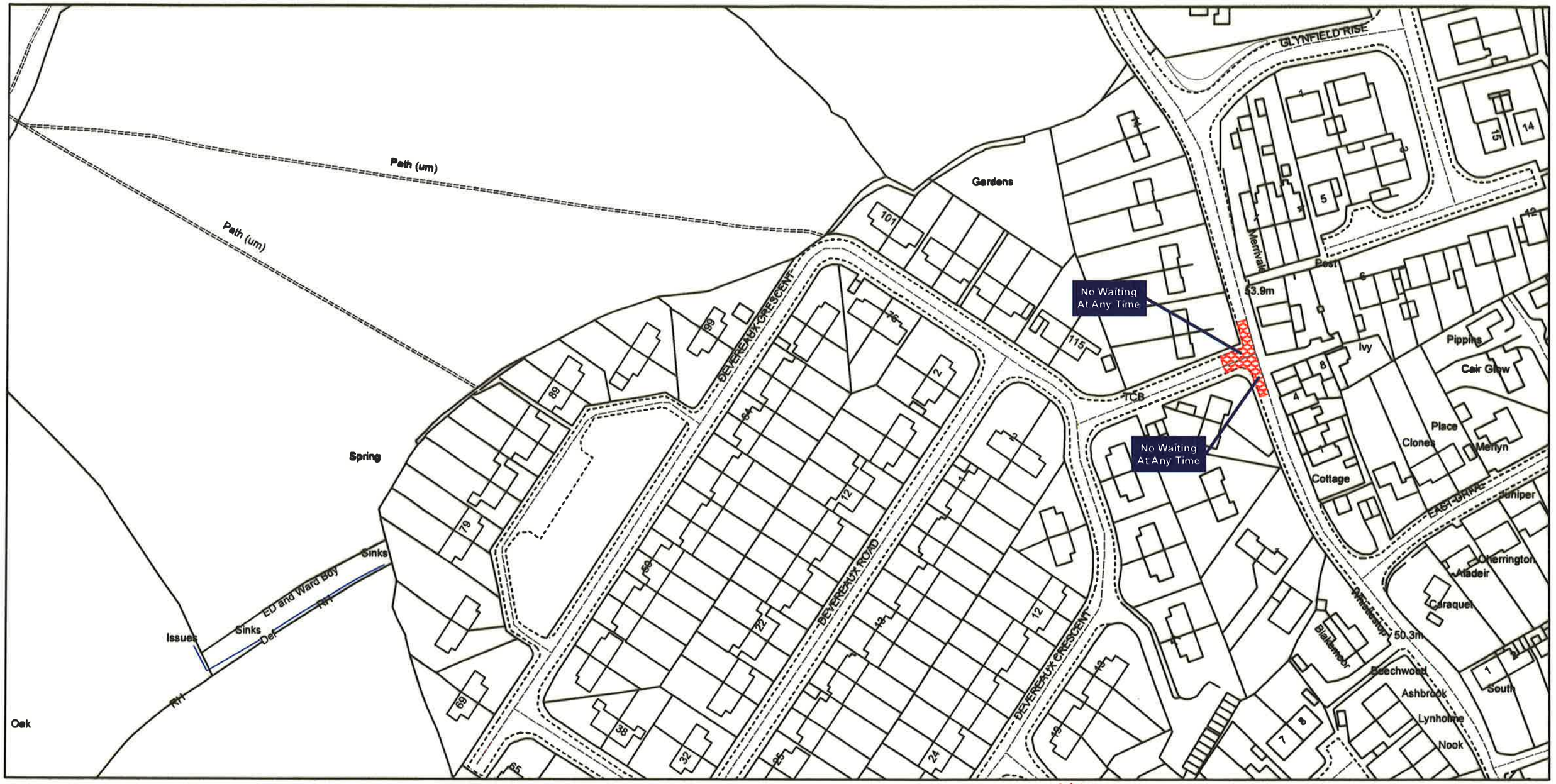

N

SCALE - 1:1250

Gloucestershire County Council (District of Stroud) (Prohibition and Restriction of Waiting and Loading and Parking Places) Amendment (Consolidation) Order 2008

Gloucestershire COUNTY COUNCIL

for Director of Law and Administration

74E

Gloucestershire County Council
Environment Directorate
Shire Hall
Bearland
Gloucester
GL1 2TH

GA/47729

Produced from Ordnance Survey 1:1250 mapping with permission of the Controller of Her Majesty's Stationery Office © Crown Copyright and database right 2011. Ordnance Survey 100019134. Unauthorised reproduction infringes Crown Copyright and may lead to prosecution or civil proceedings.

AREA CODE:BI 167

BI 167

SHEET REVISION NUMBER - 1

SHEET ACTIVE FROM - 5th November 2007

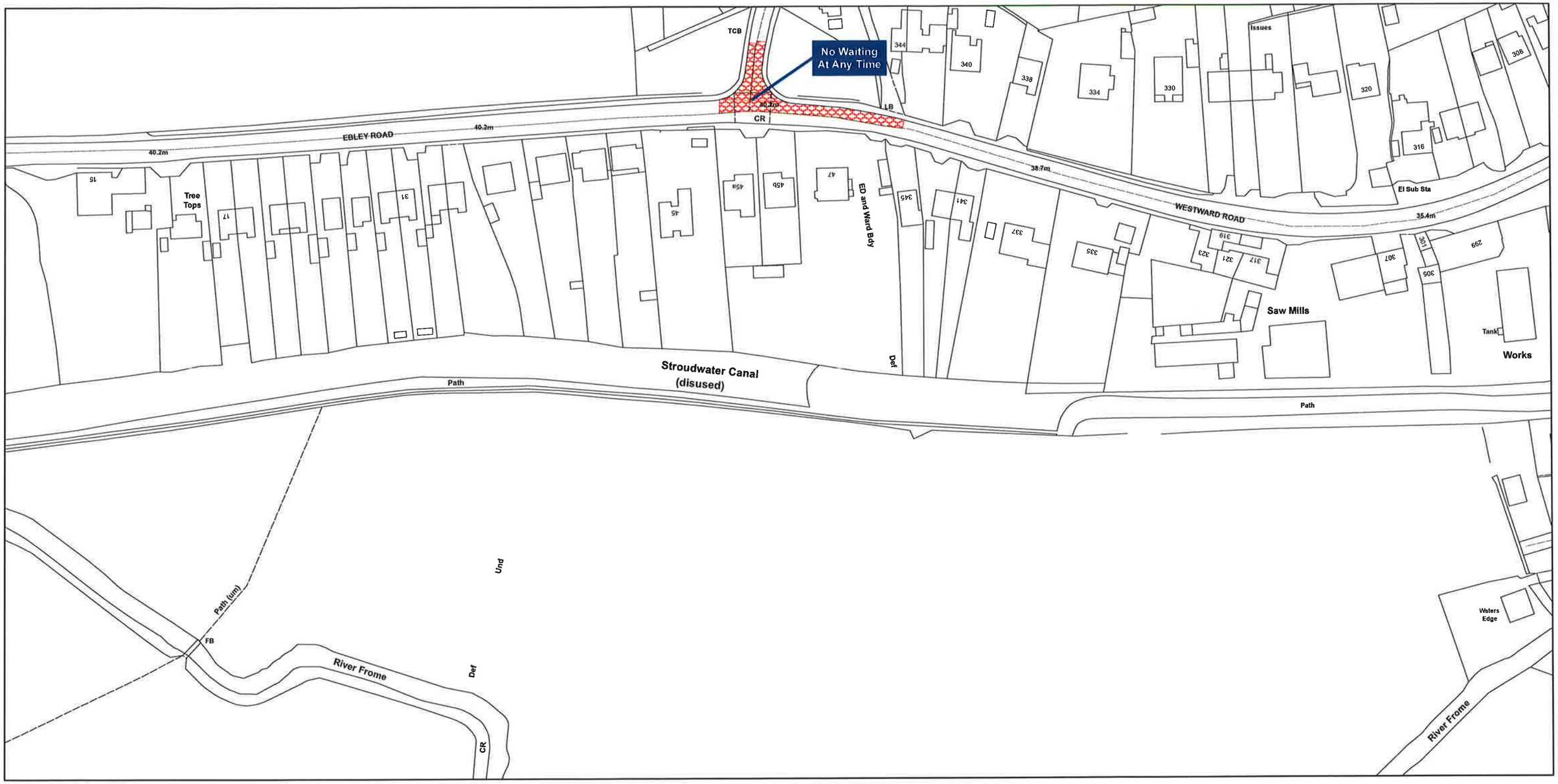

N

SCALE - 1:1250

Gloucestershire County Council (The District of Stroud) (Prohibition and Restriction of Waiting and Loading and Parking Places) (Consolidation) Order 2007

Gloucestershire COUNTY COUNCIL

R. Director of Law and Administration

Gloucestershire County Council
Environment Directorate
Shire Hall
Bearland
Gloucester
GL1 2TH

Produced from Ordnance Survey 1:1250 mapping with permission of the Controller of Her Majesty's Stationery Office © Crown Copyright. Licence No. 100019134 2007. Unauthorised reproduction infringes Crown Copyright and may lead to prosecution or civil proceedings.

AREA CODE: BJ 162

BJ 162

SHEET REVISION NUMBER - 2

SHEET ACTIVE FROM - 27th July 2011

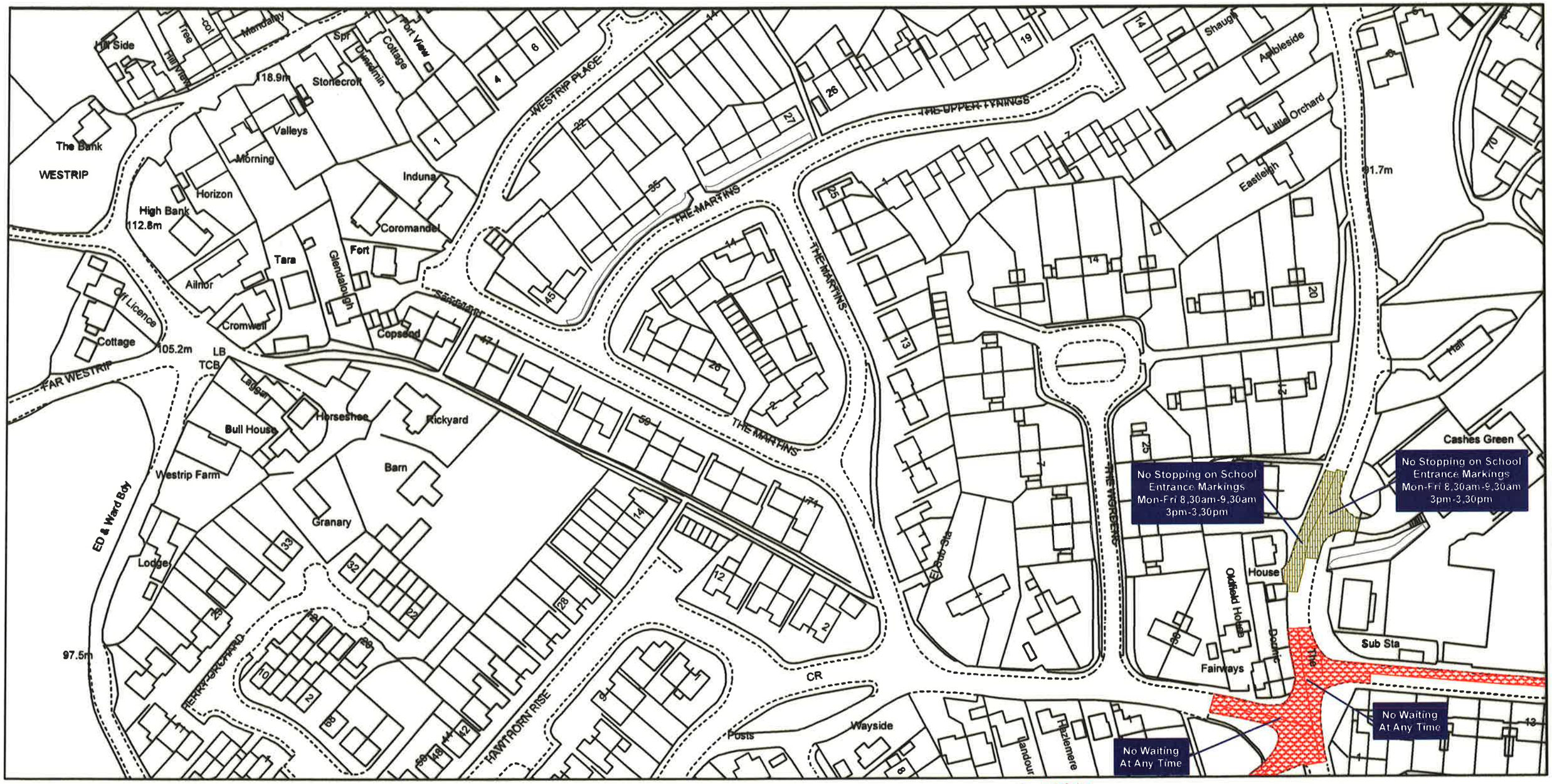

SCALE - 1:1250

Gloucestershire County Council (The District of Stroud) (Prohibition and Restriction of Waiting and Loading and Parking Places) Amendment (Consolidation) Order 2008

Gloucestershire COUNTY COUNCIL

Director of Law and Administration

7119

Gloucestershire County Council
Environment Directorate
Shire Hall
Bearland
Gloucester
GL1 2TH

GA/47729.

Produced from Ordnance Survey 1:1250 mapping with permission of the Controller of Her Majesty's Stationery Office © Crown Copyright and database right 2011. Ordnance Survey 100019134. Unauthorised reproduction infringes Crown Copyright and may lead to prosecution or civil proceedings.

AREA CODE: BJ 163

BJ 163

SHEET REVISION NUMBER - 1

SHEET ACTIVE FROM - 27TH July 2011

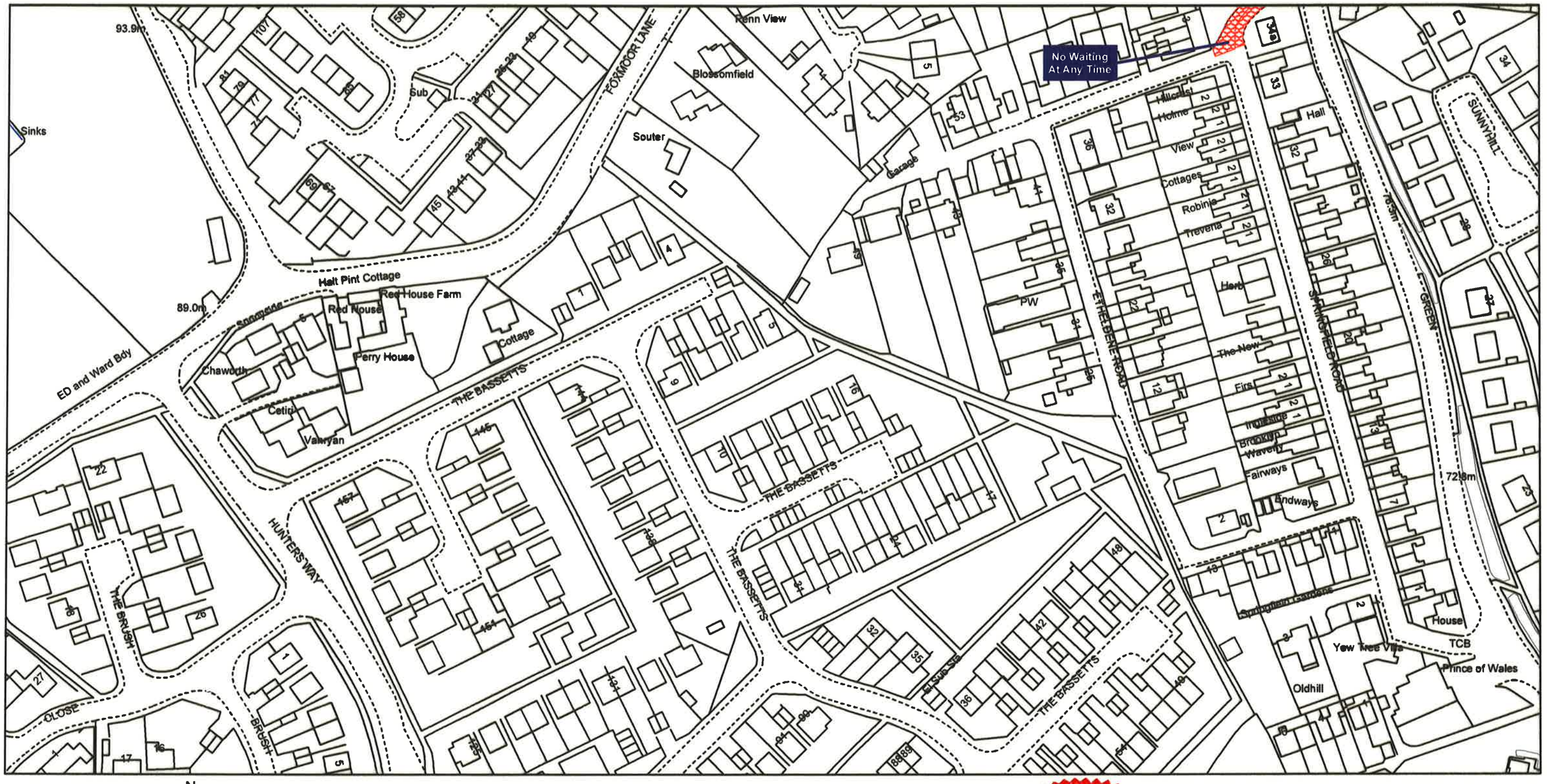

N

SCALE - 1:1250

Gloucestershire County Council (District of Stroud)
(Prohibition and Restriction of Waiting and Loading and Parking Places) Amendment (Consolidation) Order 2008

Gloucestershire
COUNTY COUNCIL

for Director of Law and Administration

7129

Gloucestershire County Council
Environment Directorate
Shire Hall
Bearland
Gloucester
GL1 2TH

GA/47729

Produced from Ordnance Survey 1:1250 mapping with permission of the Controller of Her Majesty's Stationery Office © Crown Copyright and database right 2011. Ordnance Survey 100019134. Unauthorised reproduction infringes Crown Copyright and may lead to prosecution or civil proceedings.

AREA CODE:BJ 164

BJ 164

SHEET REVISION NUMBER - 1

SHEET ACTIVE FROM - 5th November 2007

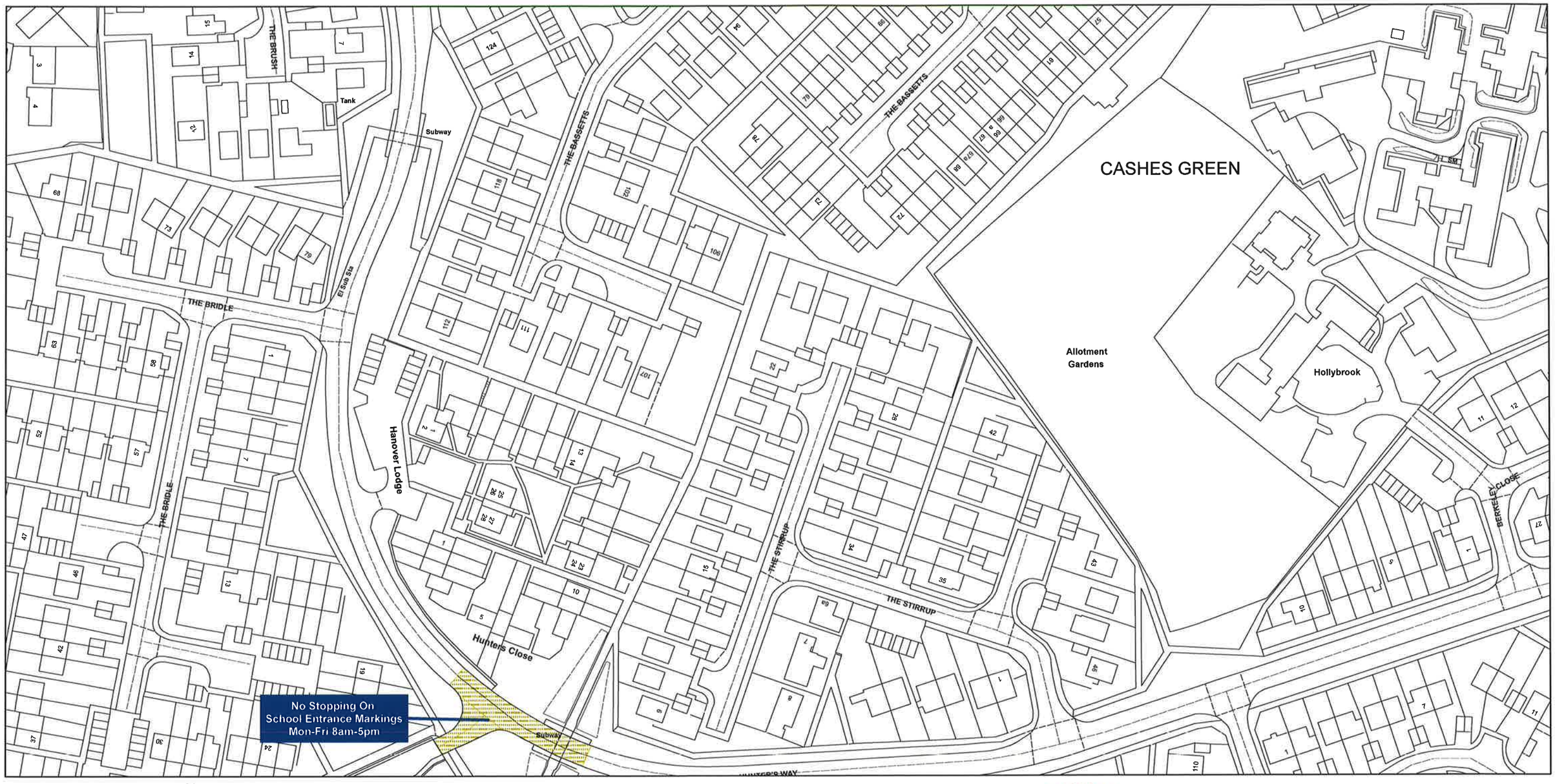

N

SCALE - 1:1250

Gloucestershire County Council (The District of Stroud) (Prohibition and Restriction of Waiting and Loading and Parking Places) (Consolidation) Order 2007

Gloucestershire COUNTY COUNCIL

Director of Law and Administration

Gloucestershire County Council
Environment Directorate
Shire Hall
Bearland
Gloucester
GL1 2TH

Produced from Ordnance Survey 1:1250 mapping with permission of the Controller of Her Majesty's Stationery Office © Crown Copyright. Licence No. 100019134 2007. Unauthorised reproduction infringes Crown Copyright and may lead to prosecution or civil proceedings.

AREA CODE: BJ 166

BJ 166

SHEET REVISION NUMBER - 2

SHEET ACTIVE FROM - 27TH July 2011

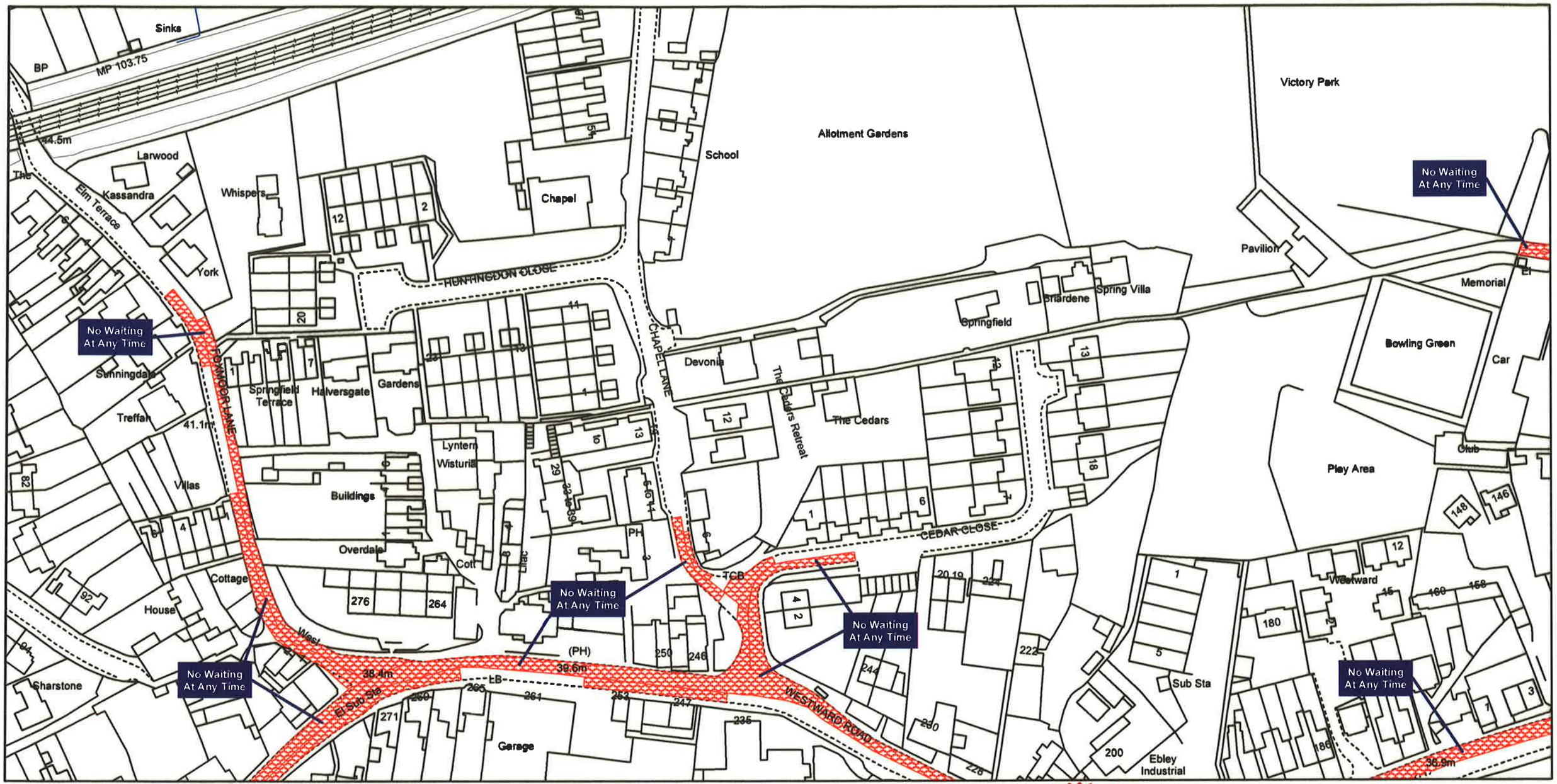

SCALE - 1:1250

N

Gloucestershire County Council (The District of Stroud) (Prohibition and Restriction of Waiting and Loading and Parking Places) Amendment (Consolidation) Order 2008

Gloucestershire COUNTY COUNCIL

for Director of Law and Administration

Gloucestershire County Council
Environment Directorate
Shire Hall
Bearland
Gloucester
GL1 2TH

GA/17729

Produced from Ordnance Survey 1:1250 mapping with permission of the Controller of Her Majesty's Stationery Office © Crown Copyright and database right 2011. Ordnance Survey 100019134. Unauthorised reproduction infringes Crown Copyright and may lead to prosecution or civil proceedings.

AREA CODE: BJ 167

BJ 167

SHEET REVISION NUMBER - 3

SHEET ACTIVE FROM - 29th February 2012

Ref:- 49039

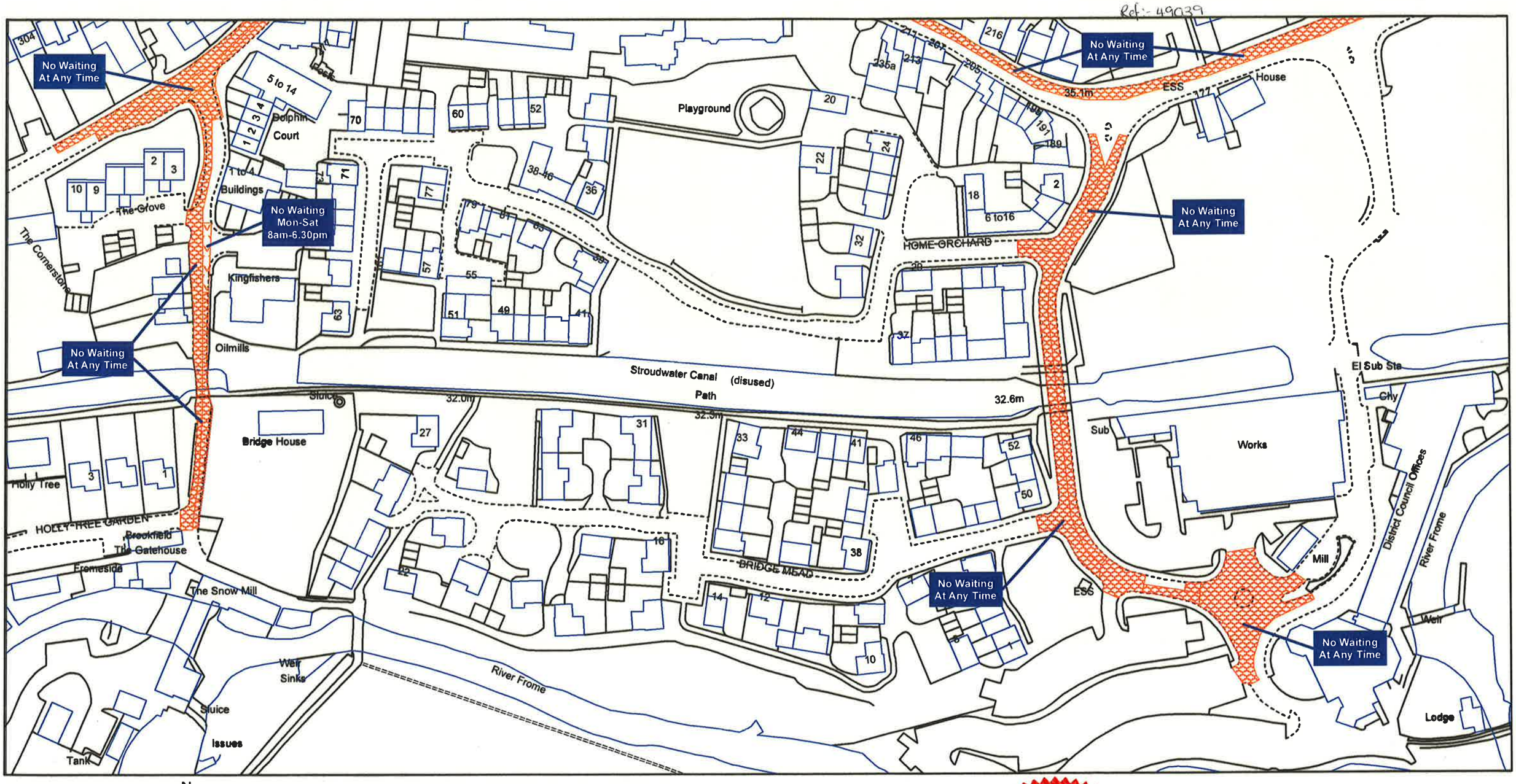

N

SCALE - 1:1250

Gloucestershire County Council (The District of Stroud) (Prohibition and Restriction of Waiting and Loading and Parking Places) Amendment (Consolidation) Order 2008

Gloucestershire COUNTY COUNCIL

R. Director of Law and Administration

7977

Gloucestershire County Council
Environment Directorate
Shire Hall
Bearland
Gloucester
GL1 2TH

Produced from Ordnance Survey 1:1250 mapping with permission of the Controller of Her Majesty's Stationery Office "© Crown Copyright and database right 2011. Ordnance Survey 100019134. Unauthorised reproduction infringes Crown Copyright and may lead to prosecution or civil proceedings.

AREA CODE:BK 162

BK 162

SHEET REVISION NUMBER - 1

SHEET ACTIVE FROM - 5th November 2007

SCALE - 1:1250

N

Gloucestershire County Council (The District of Stroud) (Prohibition and Restriction of Waiting and Loading and Parking Places) (Consolidation) Order 2007

Gloucestershire COUNTY COUNCIL

R. Director of Law and Administration

Gloucestershire County Council
Environment Directorate
Shire Hall
Bearland
Gloucester
GL1 2TH

Produced from Ordnance Survey 1:1250 mapping with permission of the Controller of Her Majesty's Stationery Office © Crown Copyright. Licence No. 100019134 2007. Unauthorised reproduction infringes Crown Copyright and may lead to prosecution or civil proceedings.

AREA CODE:BK 163

BK 163

SHEET REVISION NUMBER - 1

SHEET ACTIVE FROM - 5th November 2007

N

SCALE - 1:1250

Gloucestershire County Council (The District of Stroud) (Prohibition and Restriction of Waiting and Loading and Parking Places) (Consolidation) Order 2007

Gloucestershire COUNTY COUNCIL

Director of Law and Administration

Gloucestershire County Council
Environment Directorate
Shire Hall
Bearland
Gloucester
GL1 2TH

Produced from Ordnance Survey 1:1250 mapping with permission of the Controller of Her Majesty's Stationery Office © Crown Copyright. Licence No. 100019134 2007. Unauthorised reproduction infringes Crown Copyright and may lead to prosecution or civil proceedings.

AREA CODE:BK 164

BK 164

SHEET REVISION NUMBER - 1

SHEET ACTIVE FROM - 5th November 2007

SCALE - 1:1250

N

Gloucestershire County Council (The District of Stroud) (Prohibition and Restriction of Waiting and Loading and Parking Places) (Consolidation) Order 2007

Gloucestershire COUNTY COUNCIL

R. Director of Law and Administration

Gloucestershire County Council
Environment Directorate
Shire Hall
Bearland
Gloucester
GL1 2TH

Produced from Ordnance Survey 1:1250 mapping with permission of the Controller of Her Majesty's Stationery Office © Crown Copyright. Licence No. 100019134 2007. Unauthorised reproduction infringes Crown Copyright and may lead to prosecution or civil proceedings.

AREA CODE:BK 165

BK 165

SHEET REVISION NUMBER - 1

SHEET ACTIVE FROM - 5th November 2007

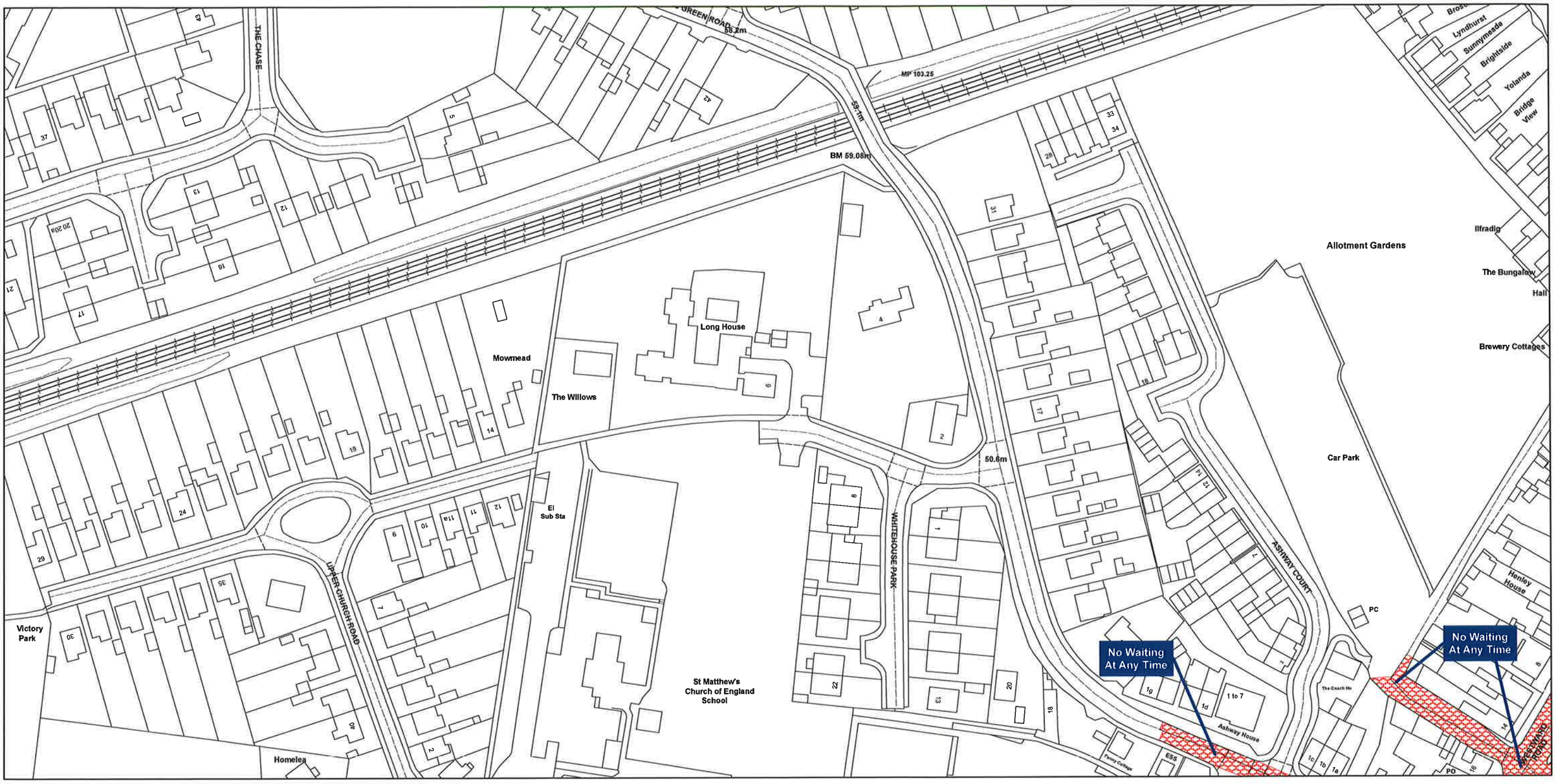

N

SCALE - 1:1250

Gloucestershire County Council (The District of Stroud) (Prohibition and Restriction of Waiting and Loading and Parking Places) (Consolidation) Order 2007

Gloucestershire COUNTY COUNCIL

Director of Law and Administration

Gloucestershire County Council
Environment Directorate
Shire Hall
Bearland
Gloucester
GL1 2TH

Produced from Ordnance Survey 1:1250 mapping with permission of the Controller of Her Majesty's Stationery Office © Crown Copyright. Licence No. 100019134 2007. Unauthorised reproduction infringes Crown Copyright and may lead to prosecution or civil proceedings.

AREA CODE: BK 166

BK 166

SHEET REVISION NUMBER - 4

SHEET ACTIVE FROM - 10th August 2016

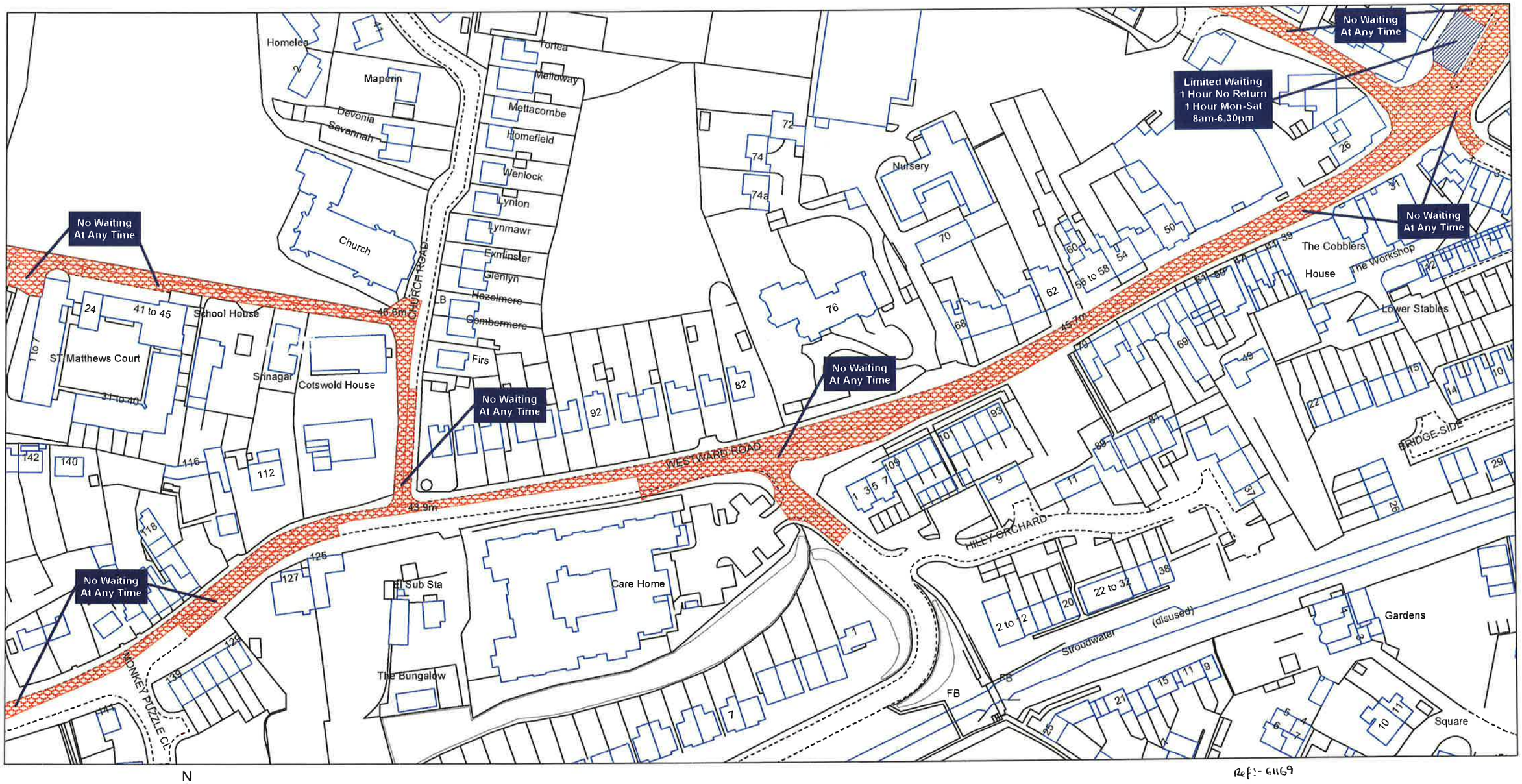

Ref:- 61169

SCALE - 1:1250

N

Gloucestershire County Council (The District of Stroud) (Prohibition and Restriction of Waiting and Loading and Parking Places) Amendment (Consolidation) Order 2008

Gloucestershire COUNTY COUNCIL

THE COMMON SEAL of the GLOUCESTERSHIRE COUNTY COUNCIL was hereto affixed in the presence of:-

Gloucestershire County Council
Shire Hall
Bearland
Gloucester
GL1 2TH

© Crown Copyright and database rights 2013, Ordnance Survey 100019134

You are not permitted to copy, sub-license, distribute or sell any of this data to third parties in any form

AREA CODE:BK 167

BK 167

SHEET REVISION NUMBER - 1

SHEET ACTIVE FROM - 5th November 2007

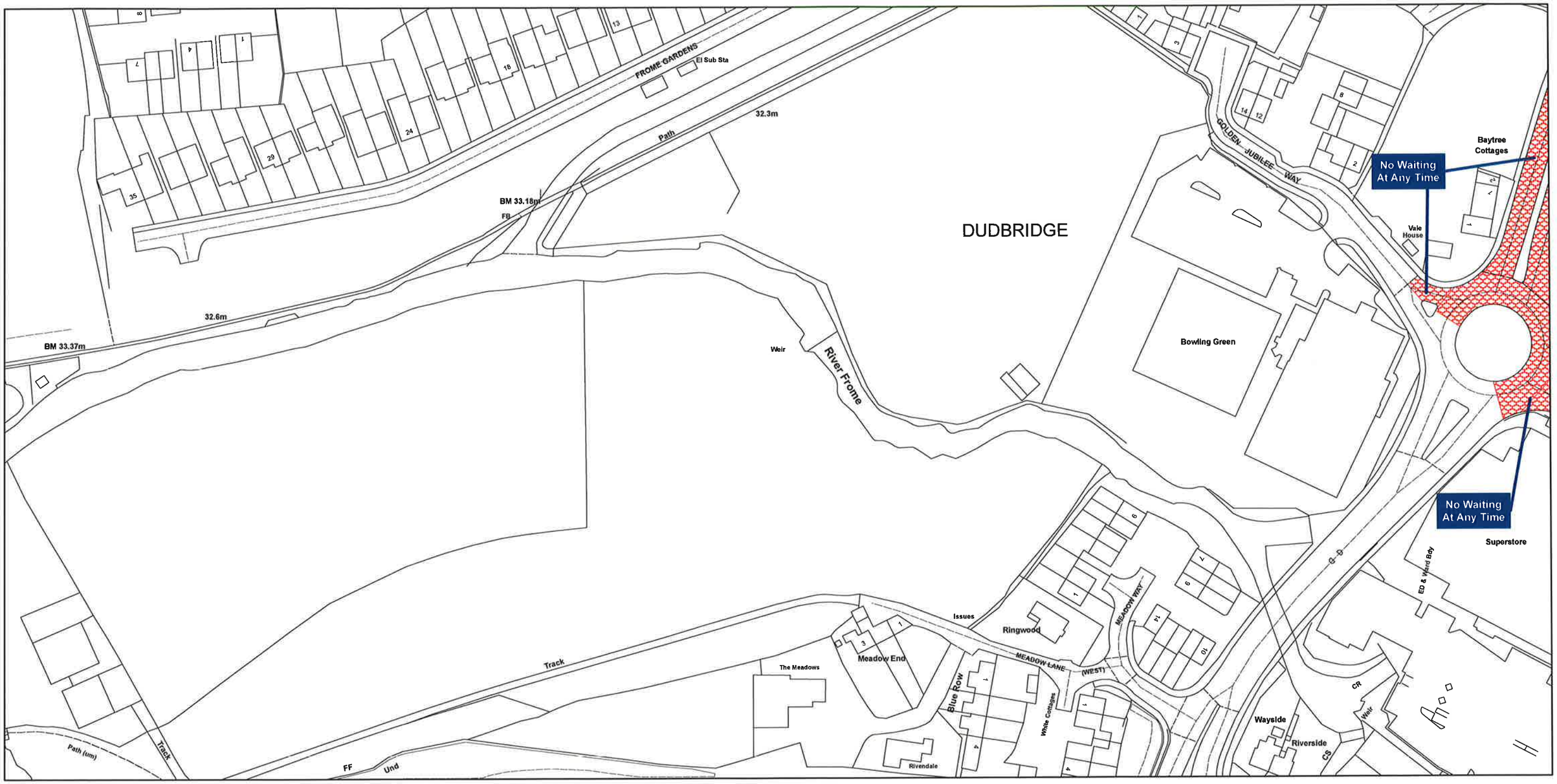

N

SCALE - 1:1250

Gloucestershire County Council (The District of Stroud) (Prohibition and Restriction of Waiting and Loading and Parking Places) (Consolidation) Order 2007

Gloucestershire
COUNTY COUNCIL

Director of
Law and Administration

Gloucestershire County Council
Environment Directorate
Shire Hall
Bearland
Gloucester
GL1 2TH

Produced from Ordnance Survey 1:1250 mapping with permission of the Controller of Her Majesty's Stationery Office © Crown Copyright. Licence No. 100019134 2007. Unauthorised reproduction infringes Crown Copyright and may lead to prosecution or civil proceedings.

AREA CODE: BL 156

BL 156

SHEET REVISION NUMBER - 2

SHEET ACTIVE FROM - 30th April 2010

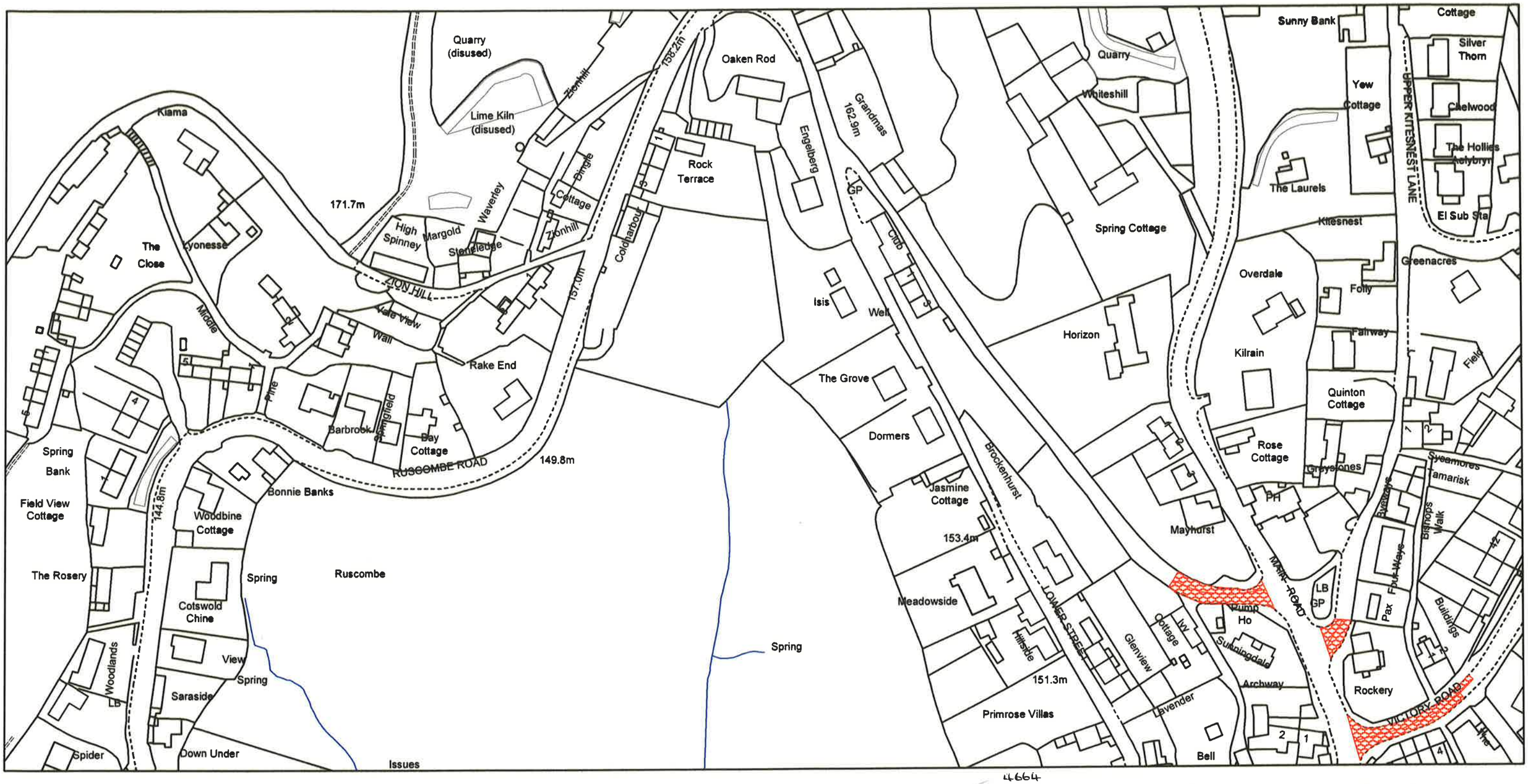

SCALE - 1:1250 ±

Gloucestershire County Council (The District of Stroud) (Prohibition and Restriction of Waiting and Loading and Parking Places) (Consolidation) Order 2007

Gloucestershire COUNTY COUNCIL

for Director of Law and Administration

Gloucestershire County Council
Environment Directorate
Shire Hall
Bearland
Gloucester
GL1 2TH

File 45030

Produced from Ordnance Survey 1:1250 mapping with permission of the Controller of Her Majesty's Stationery Office © Crown Copyright. Licence No. 100019134 2007. Unauthorised reproduction infringes Crown Copyright and may lead to prosecution or civil proceedings.

4664

AREA CODE:BL 157

BL 157

SHEET REVISION NUMBER - 1

SHEET ACTIVE FROM - 5th November 2007

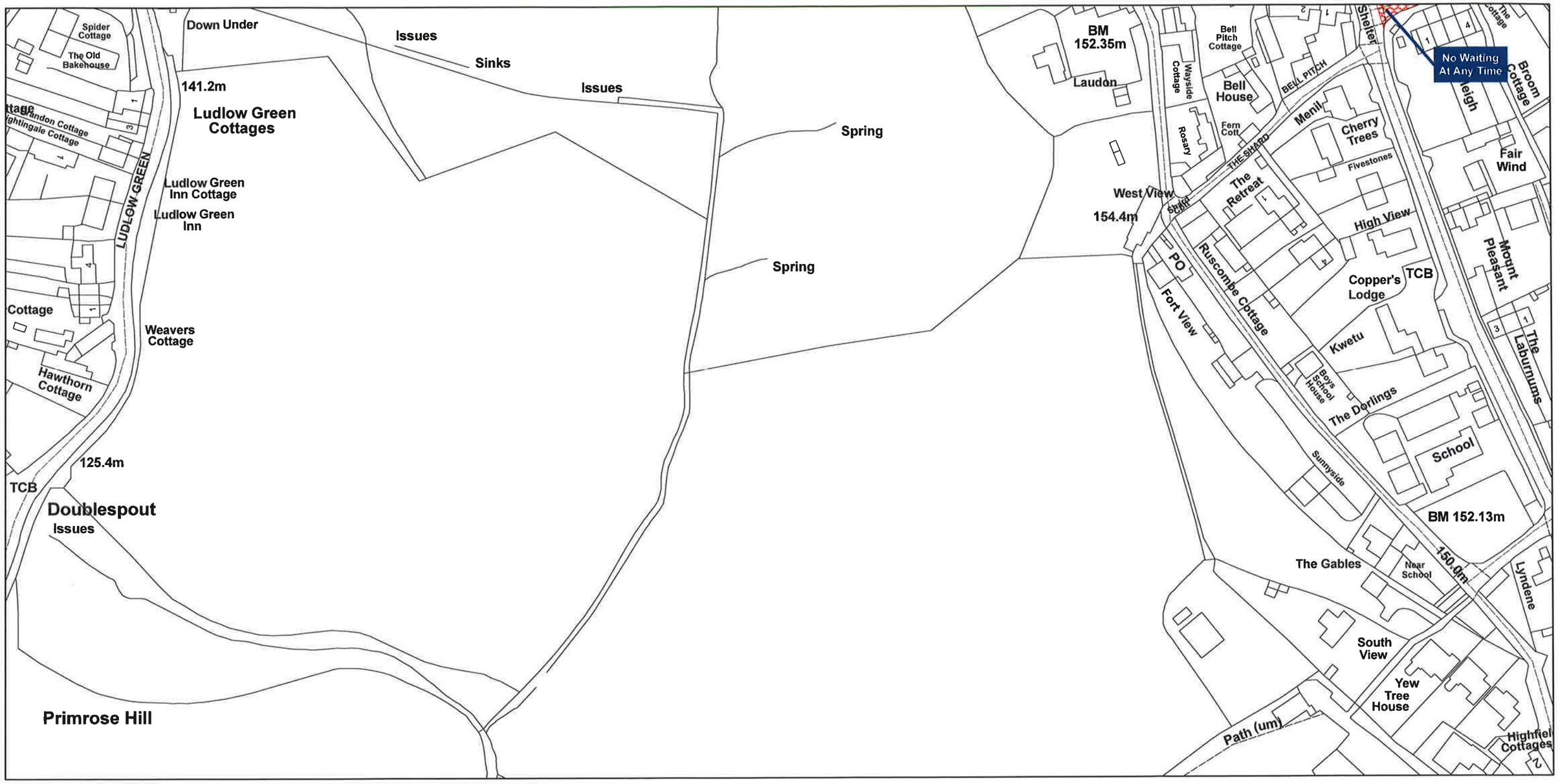

SCALE - 1:1250

N

Gloucestershire County Council (The District of Stroud) (Prohibition and Restriction of Waiting and Loading and Parking Places) (Consolidation) Order 2007

Gloucestershire COUNTY COUNCIL

Director of Law and Administration

Gloucestershire County Council
Environment Directorate
Shire Hall
Bearland
Gloucester
GL1 2TH

Produced from Ordnance Survey 1:1250 mapping with permission of the Controller of Her Majesty's Stationery Office © Crown Copyright. Licence No. 100019134 2007. Unauthorised reproduction infringes Crown Copyright and may lead to prosecution or civil proceedings.

AREA CODE:BL 163

BL 163

SHEET REVISION NUMBER - 1

SHEET ACTIVE FROM - 5th November 2007

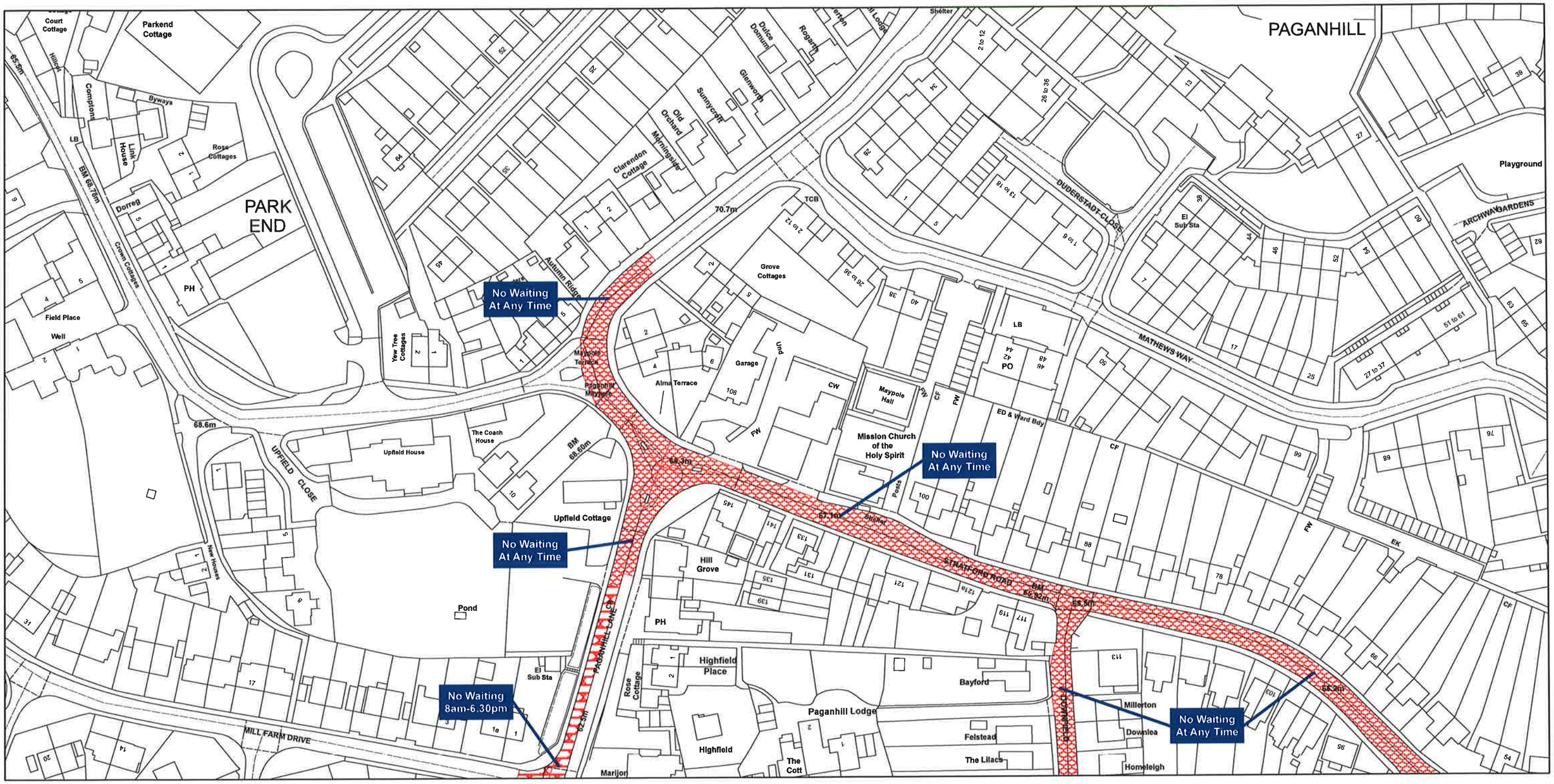

N

SCALE - 1:1250

Gloucestershire County Council (The District of Stroud) (Prohibition and Restriction of Waiting and Loading and Parking Places) (Consolidation) Order 2007

Gloucestershire COUNTY COUNCIL

R. Director of Law and Administration

Gloucestershire County Council
Environment Directorate
Shire Hall
Bearland
Gloucester
GL1 2TH

Produced from Ordnance Survey 1:1250 mapping with permission of the Controller of Her Majesty's Stationery Office © Crown Copyright. Licence No. 100019134 2007. Unauthorised reproduction infringes Crown Copyright and may lead to prosecution or civil proceedings.

AREA CODE:BL 164

BL 164

SHEET REVISION NUMBER - 1

SHEET ACTIVE FROM - 5th November 2007

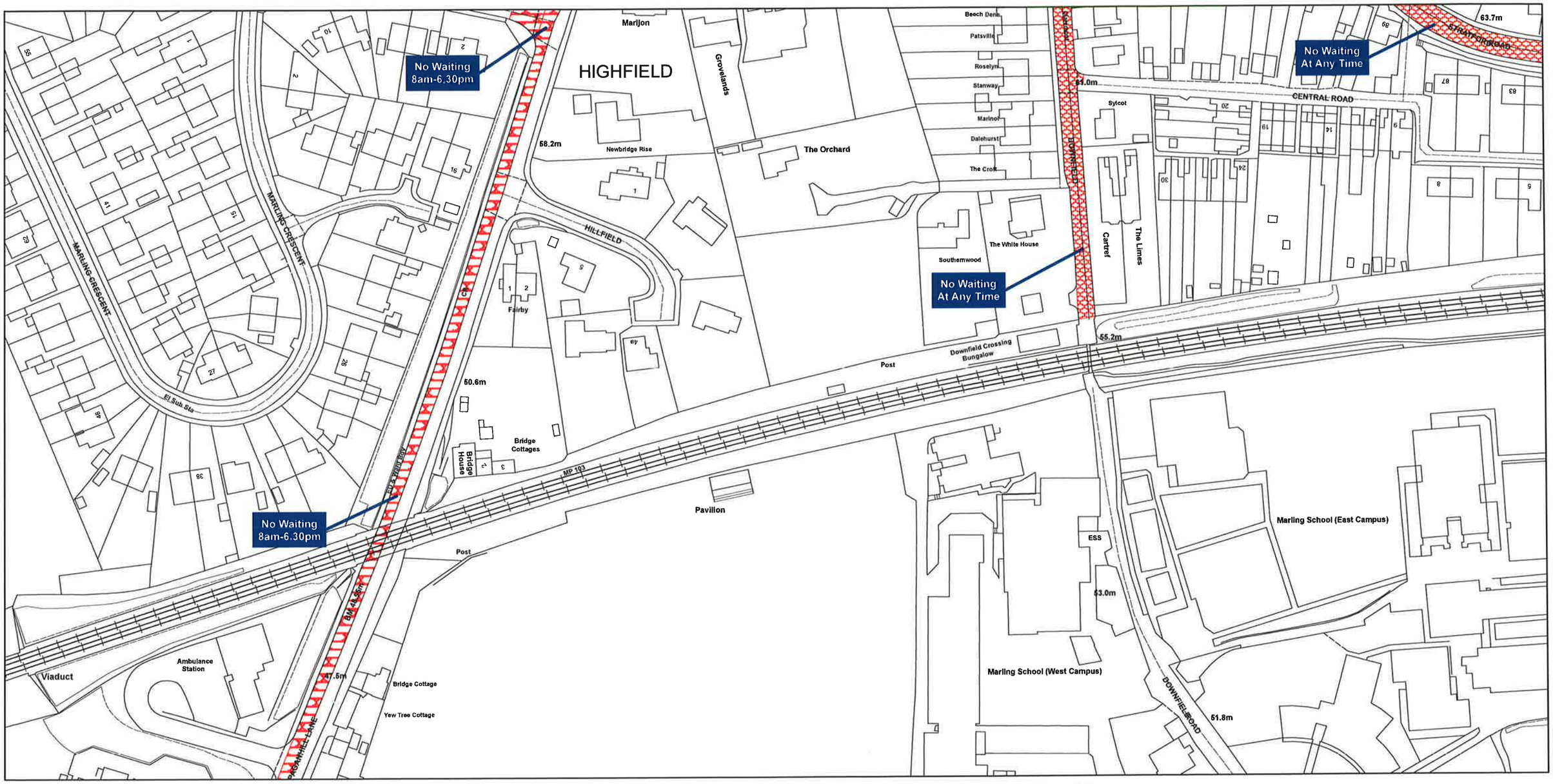

N

SCALE - 1:1250

Gloucestershire County Council (The District of Stroud) (Prohibition and Restriction of Waiting and Loading and Parking Places) (Consolidation) Order 2007

Gloucestershire COUNTY COUNCIL

Director of Law and Administration

Gloucestershire County Council
Environment Directorate
Shire Hall
Bearland
Gloucester
GL1 2TH

Produced from Ordnance Survey 1:1250 mapping with permission of the Controller of Her Majesty's Stationery Office © Crown Copyright. Licence No. 100019134 2007. Unauthorised reproduction infringes Crown Copyright and may lead to prosecution or civil proceedings.

AREA CODE:BL 165

BL 165

SHEET REVISION NUMBER - 1

SHEET ACTIVE FROM - 5th November 2007

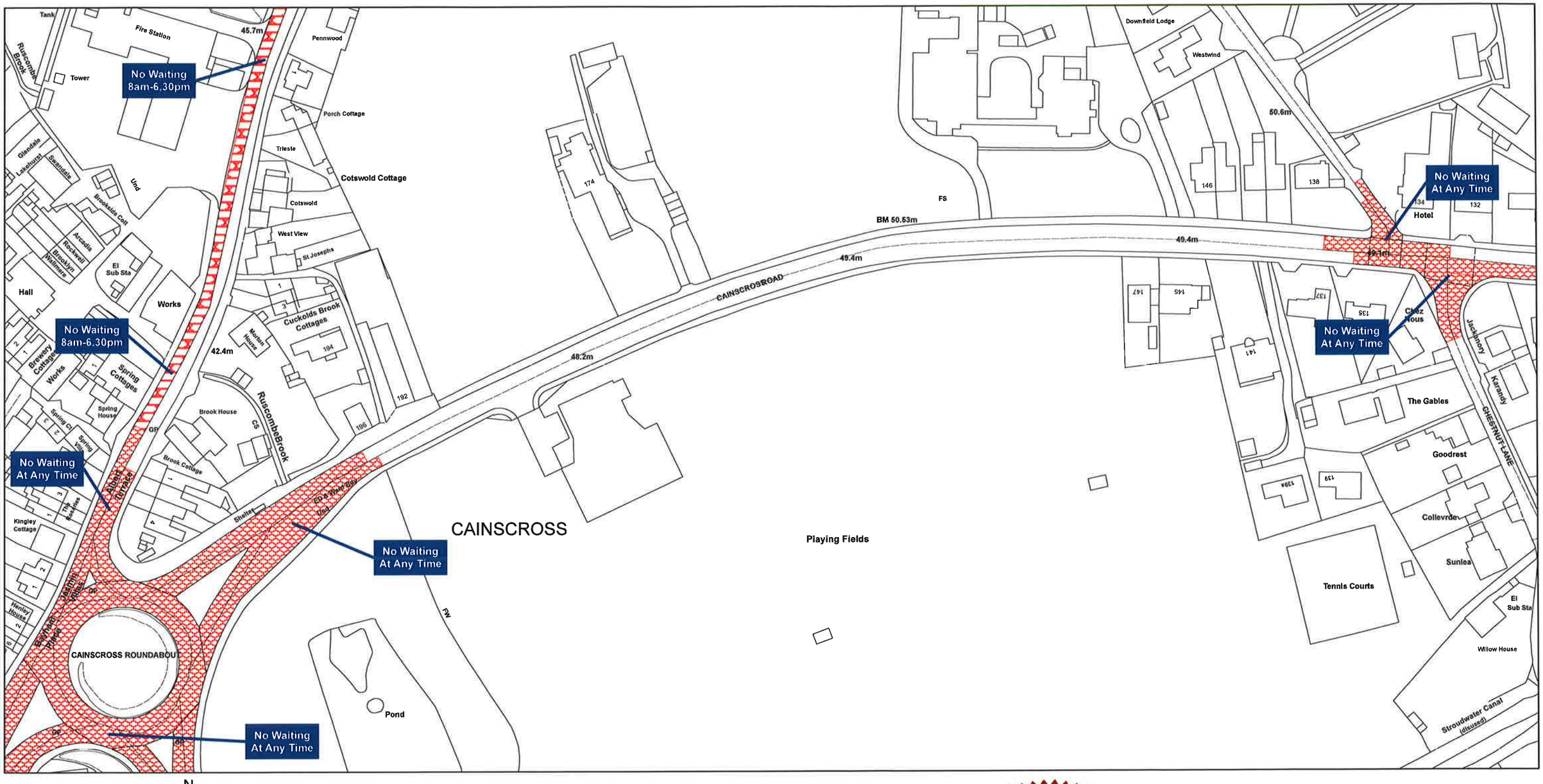

N

SCALE - 1:1250

Gloucestershire County Council (The District of Stroud) (Prohibition and Restriction of Waiting and Loading and Parking Places) (Consolidation) Order 2007

Gloucestershire COUNTY COUNCIL

Director of Law and Administration

Gloucestershire County Council
Environment Directorate
Shire Hall
Bearland
Gloucester
GL1 2TH

Produced from Ordnance Survey 1:1250 mapping with permission of the Controller of Her Majesty's Stationery Office © Crown Copyright. Licence No. 100019134 2007. Unauthorised reproduction infringes Crown Copyright and may lead to prosecution or civil proceedings.

AREA CODE:BL 166

BL 166

SHEET REVISION NUMBER - 1

SHEET ACTIVE FROM - 5th November 2007

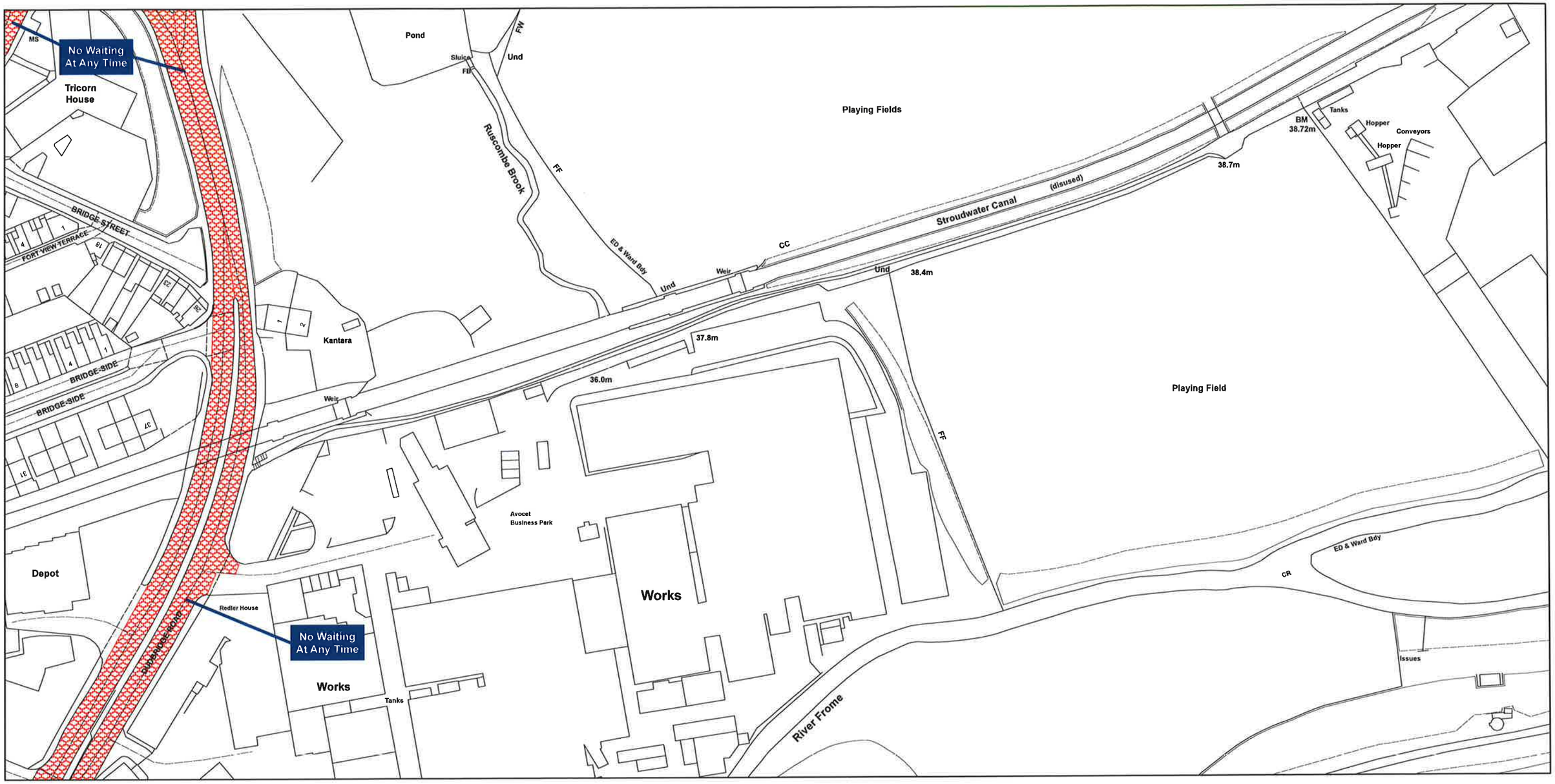

SCALE - 1:1250

N

Gloucestershire County Council (The District of Stroud) (Prohibition and Restriction of Waiting and Loading and Parking Places) (Consolidation) Order 2007

Gloucestershire COUNTY COUNCIL

Director of Law and Administration

Gloucestershire County Council
Environment Directorate
Shire Hall
Bearland
Gloucester
GL1 2TH

Produced from Ordnance Survey 1:1250 mapping with permission of the Controller of Her Majesty's Stationery Office © Crown Copyright. Licence No. 100019134 2007. Unauthorised reproduction infringes Crown Copyright and may lead to prosecution or civil proceedings.

AREA CODE: BL 167

BL 167

SHEET REVISION NUMBER - 2

SHEET ACTIVE FROM - 26th January 2011

File no: 47006

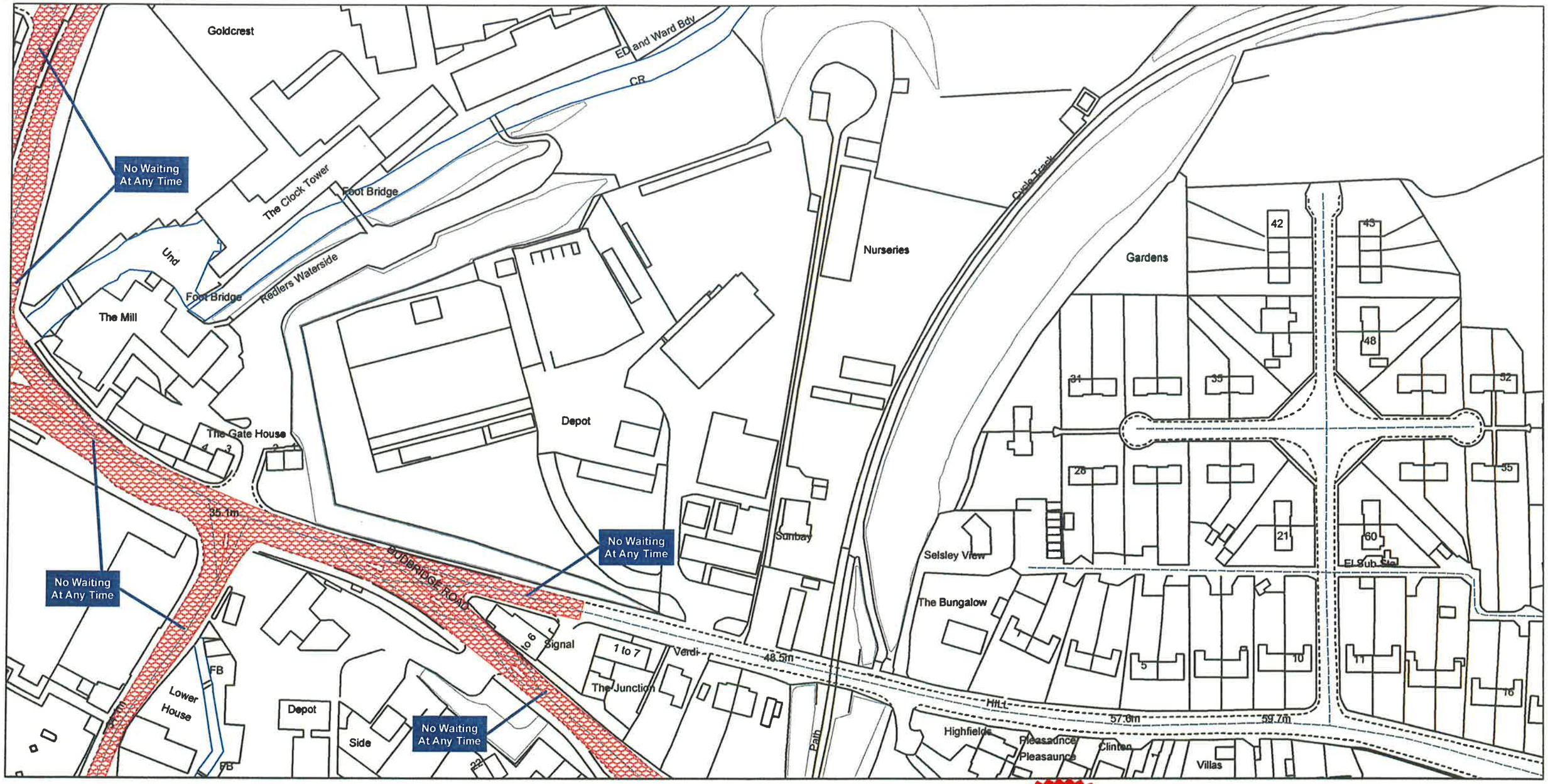

SCALE - 1:1250

Gloucestershire County Council (The District of Stroud) (Prohibition and Restriction of Waiting and Loading and Parking Places) Amendment (Consolidation) Order 2008

Gloucestershire COUNTY COUNCIL

C.A.L Wray

5429

Gloucestershire County Council
Environment Directorate
Shire Hall
Bearland
Gloucester
GL1 2TH

Produced from Ordnance Survey 1:1250 mapping with permission of the Controller of Her Majesty's Stationery Office © Crown Copyright. Licence No. 100019134 2007. Unauthorised reproduction infringes Crown Copyright and may lead to prosecution or civil proceedings

BL 168

AREA CODE: BL 168

file no: 47006

SHEET REVISION NUMBER - 2

SHEET ACTIVE FROM - 26th January 2011

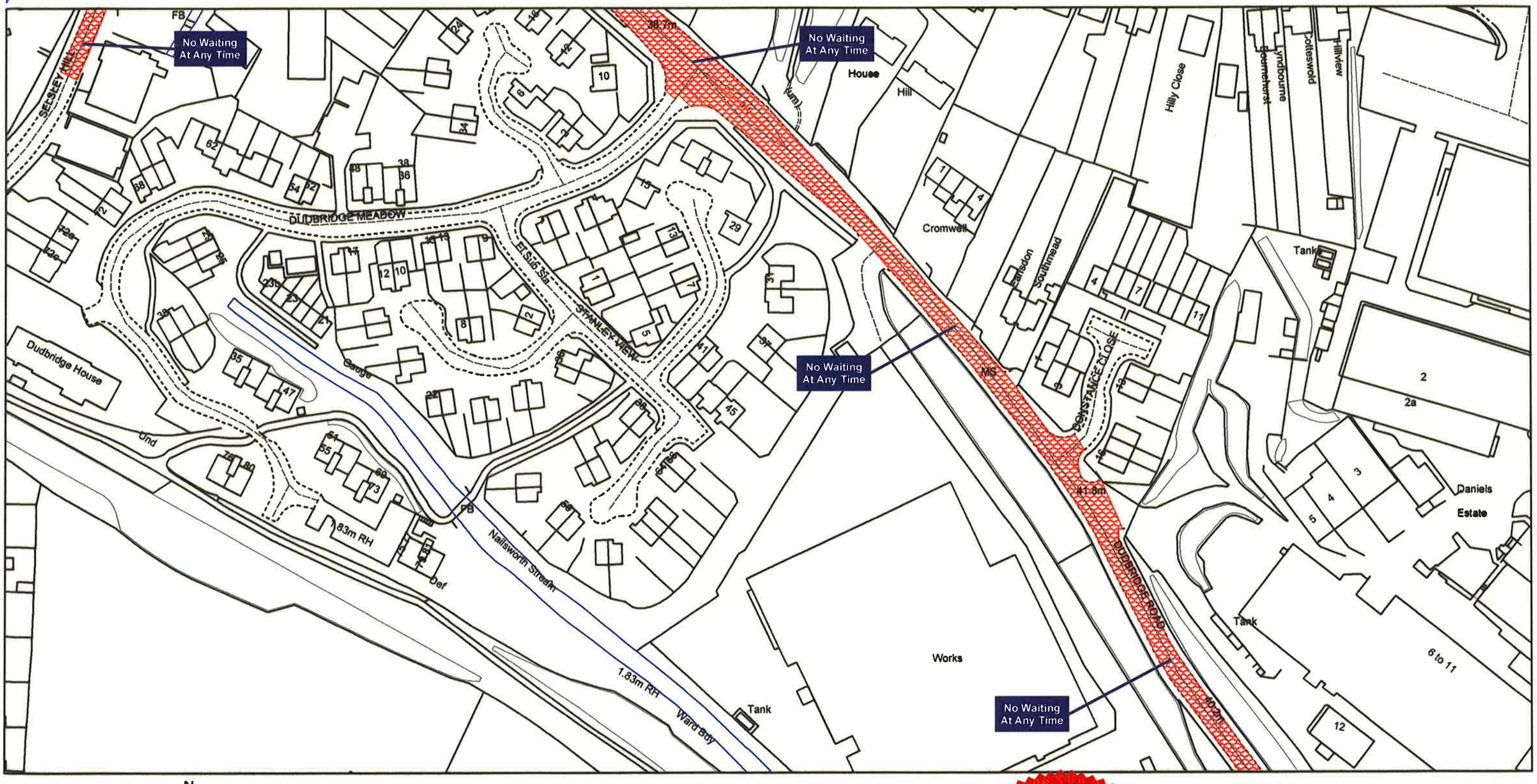

SCALE - 1:1250

N

Gloucestershire County Council (The District of Stroud) (Prohibition and Restriction of Waiting and Loading and Parking Places) Amendment (Consolidation) Order 2008

Gloucestershire COUNTY COUNCIL

C.A.L Wray 5430

Gloucestershire County Council
Environment Directorate
Shire Hall
Bearland
Gloucester
GL1 2TH

Produced from Ordnance Survey 1:1250 mapping with permission of the Controller of Her Majesty's Stationery Office © Crown Copyright. Licence No. 100019134 2007. Unauthorised reproduction infringes

AREA CODE:BL 169

BL 169

SHEET REVISION NUMBER - 1

SHEET ACTIVE FROM - 5th November 2007

SCALE - 1:1250

Gloucestershire County Council (The District of Stroud) (Prohibition and Restriction of Waiting and Loading and Parking Places) (Consolidation) Order 2007

Gloucestershire COUNTY COUNCIL

B. Director of Law and Administration

Gloucestershire County Council
Environment Directorate
Shire Hall
Bearland
Gloucester
GL1 2TH

Produced from Ordnance Survey 1:1250 mapping with permission of the Controller of Her Majesty's Stationery Office © Crown Copyright. Licence No. 100019134 2007. Unauthorised reproduction infringes Crown Copyright and may lead to prosecution or civil proceedings.

AREA CODE:BL 170

BL 170

SHEET REVISION NUMBER - 1

SHEET ACTIVE FROM - 5th November 2007

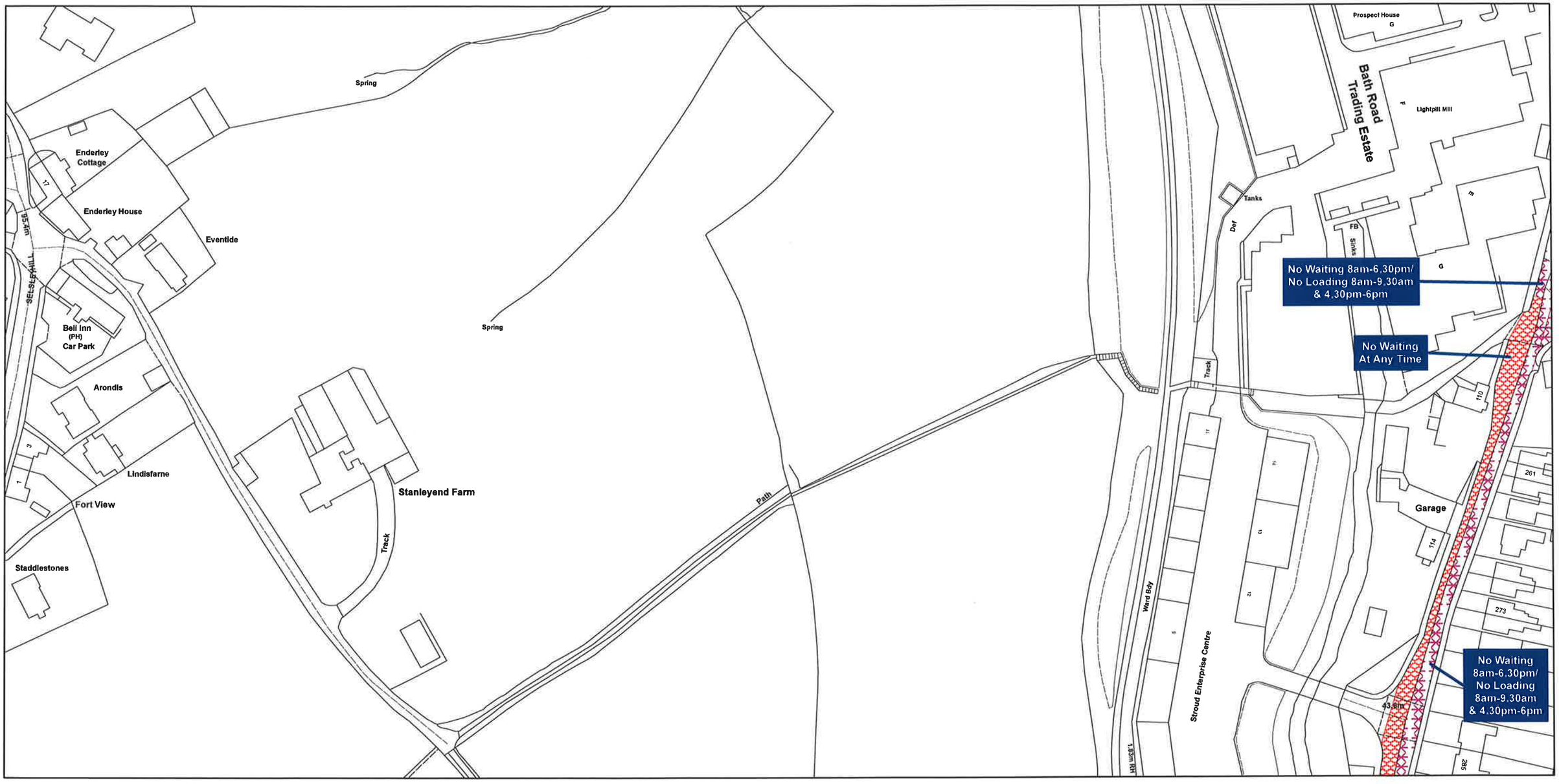

SCALE - 1:1250

N

Gloucestershire County Council (The District of Stroud) (Prohibition and Restriction of Waiting and Loading and Parking Places) (Consolidation) Order 2007

Gloucestershire COUNTY COUNCIL

Director of Law and Administration

Gloucestershire County Council
Environment Directorate
Shire Hall
Bearland
Gloucester
GL1 2TH

Produced from Ordnance Survey 1:1250 mapping with permission of the Controller of Her Majesty's Stationery Office © Crown Copyright. Licence No. 100019134 2007. Unauthorised reproduction infringes Crown Copyright and may lead to prosecution or civil proceedings.

AREA CODE:BL 171

BL 171

SHEET REVISION NUMBER - 1

SHEET ACTIVE FROM - 5th November 2007

SCALE - 1:1250

N

Gloucestershire County Council (The District of Stroud) (Prohibition and Restriction of Waiting and Loading and Parking Places) (Consolidation) Order 2007

Gloucestershire
COUNTY COUNCIL

Director of Law and Administration

Gloucestershire County Council
Environment Directorate
Shire Hall
Bearland
Gloucester
GL1 2TH

Produced from Ordnance Survey 1:1250 mapping with permission of the Controller of Her Majesty's Stationery Office © Crown Copyright. Licence No. 100019134 2007. Unauthorised reproduction infringes Crown Copyright and may lead to prosecution or civil proceedings.

AREA CODE: BL 185

BL 185

SHEET REVISION NUMBER - 1

SHEET ACTIVE FROM - 2nd October 2009

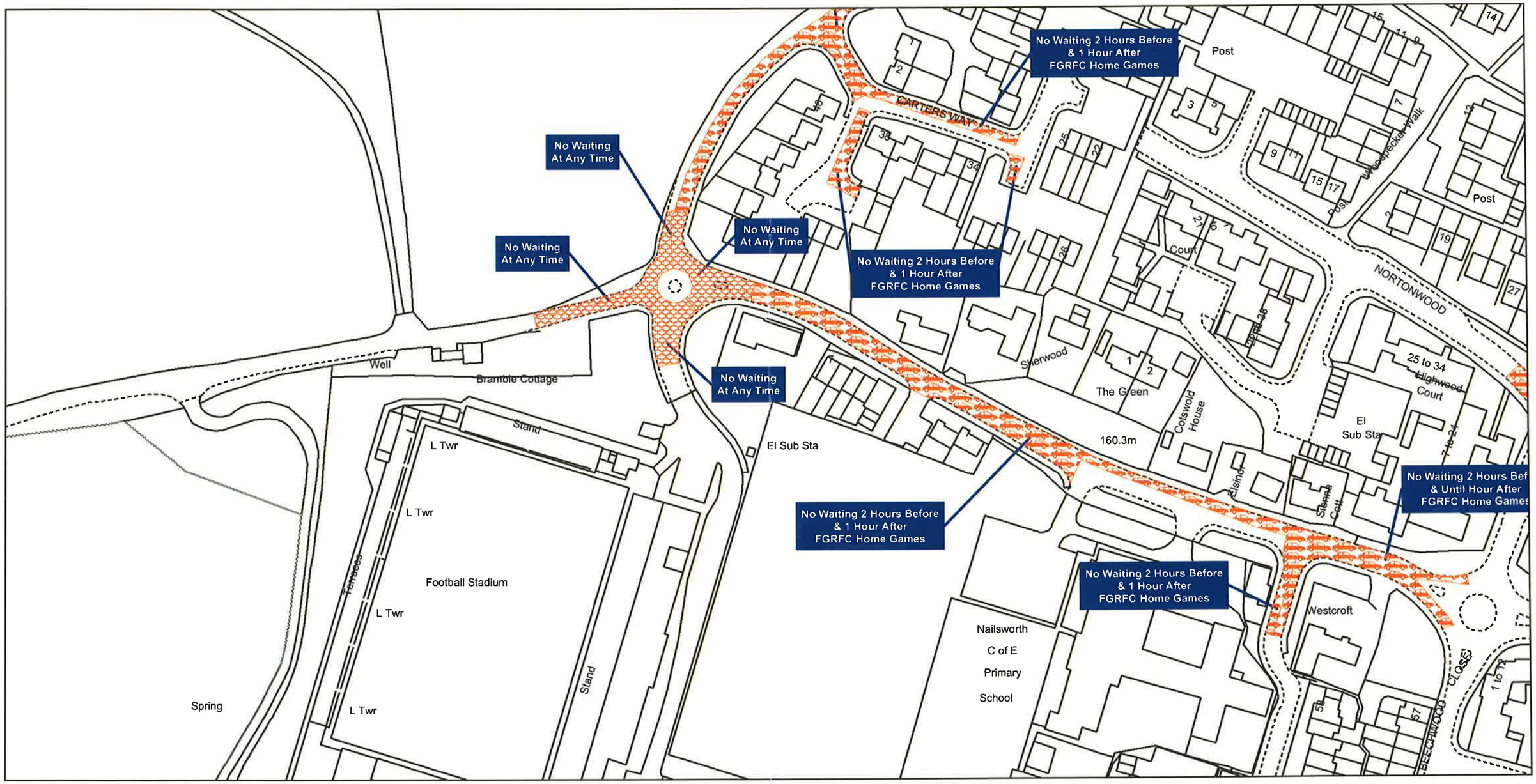

SCALE - 1:1250

N

Gloucestershire County Council (The District of Stroud) (Prohibition and Restriction of Waiting and Loading and Parking Places) (Consolidation) Order 2008

Gloucestershire County Council
Environment Directorate
Shire Hall
Bearland
Gloucester
GL1 2TH

File 44417

Produced from Ordnance Survey 1:1250 mapping with permission of the Controller of Her Majesty's Stationery Office © Crown Copyright. Licence No. 100019134 2007. Unauthorised reproduction infringes Crown Copyright and may lead to prosecution or civil proceedings.

4000

AREA CODE: BL 184

BL 184

SHEET REVISION NUMBER - 1

SHEET ACTIVE FROM - 2nd October 2009

SCALE - 1:1250

Gloucestershire County Council (The District of Stroud)
(Prohibition and Restriction of Waiting and Loading and
Parking Places) (Consolidation) Order 2008

Gloucestershire
COUNTY COUNCIL

Gloucestershire County Council
Environment Directorate
Shire Hall
Bearland
Gloucester
GL1 2TH

File
44417

Produced from Ordnance Survey 1:1250 mapping with permission of the Controller of Her Majesty's Stationery Office © Crown Copyright. Licence No. 100019134 2007. Unauthorised reproduction infringes Crown Copyright and may lead to prosecution or civil proceedings.

4000

AREA CODE: BM 163

BM 163

SHEET REVISION NUMBER - 2

SHEET ACTIVE FROM - 11th February 2015

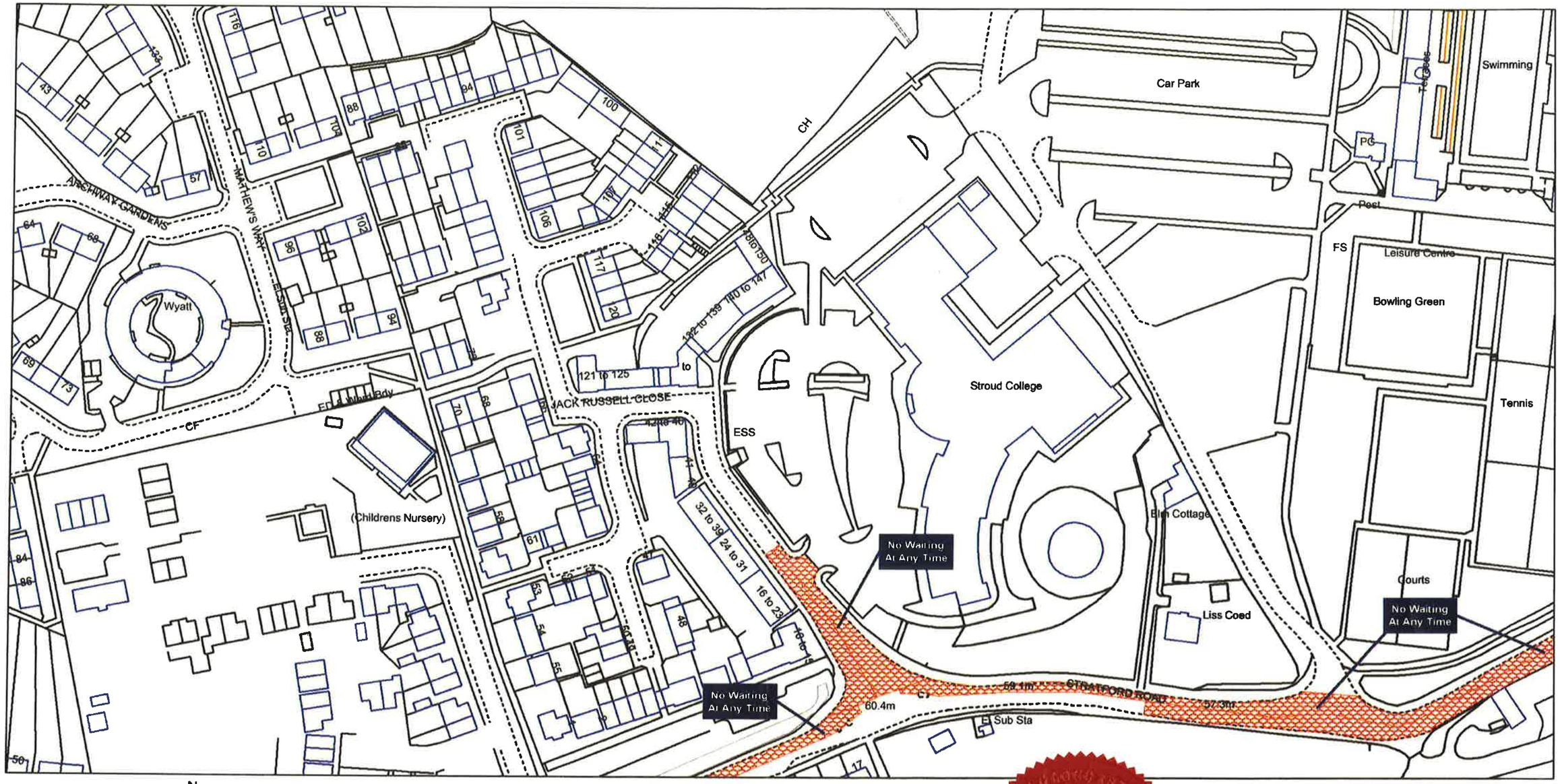

SCALE - 1:1250

N

Gloucestershire County Council (The District of Stroud) (Prohibition and Restriction of Waiting and Loading and Parking Places) Amendment (Consolidation) Order 2008

Gloucestershire COUNTY COUNCIL

Ref:- 52187

Gloucestershire County Council
Shire Hall
Bearland
Gloucester
GL1 2TH

© Crown Copyright and database rights 2013, Ordnance Survey 100019134

You are not permitted to copy, sub-license, distribute or sell any of this data to third parties in any form

32nd.

for Head of Legal Services

AREA CODE: BM 164

BM 164

SHEET REVISION NUMBER - 2

SHEET ACTIVE FROM - 27th May 2015

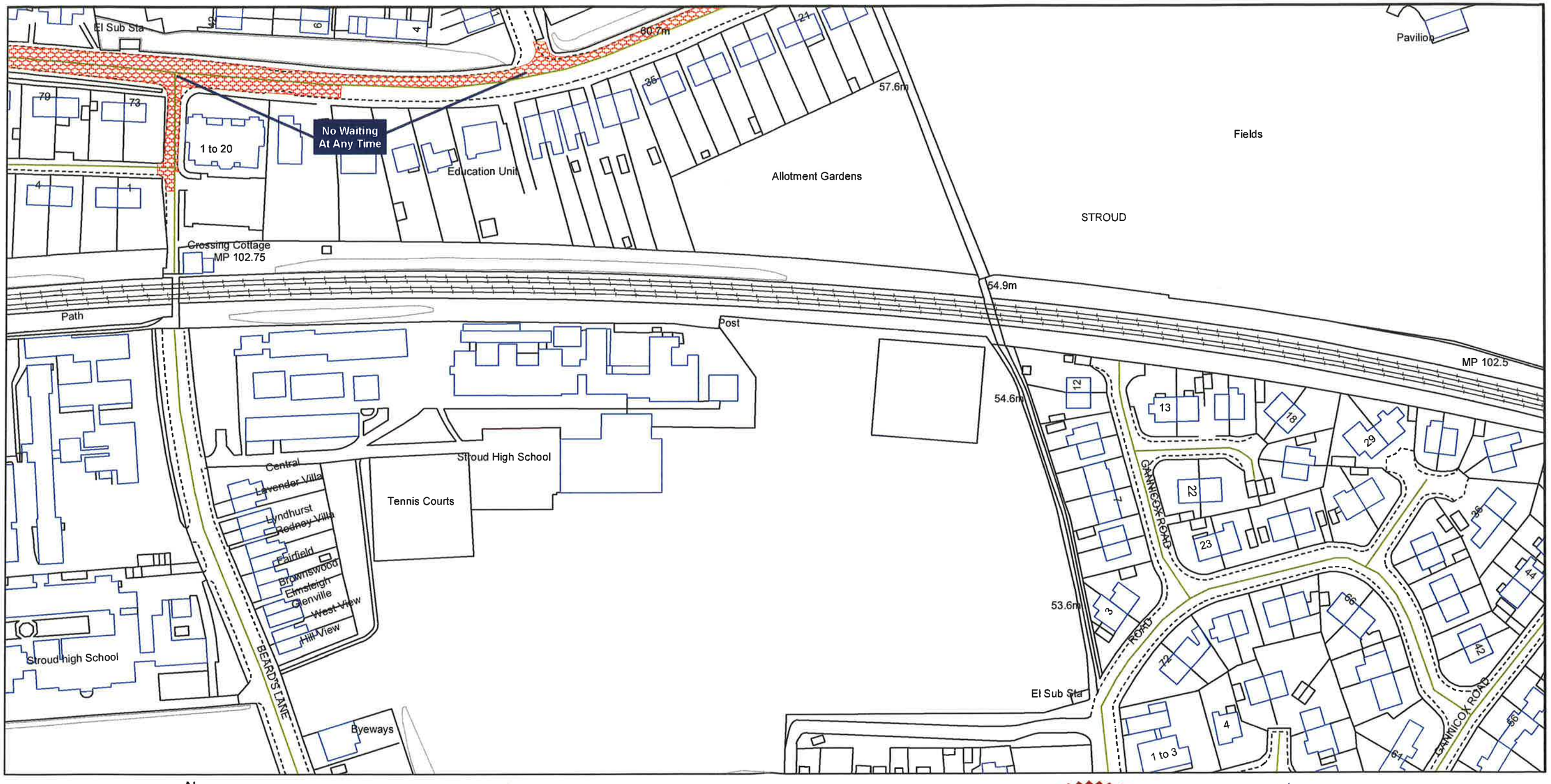

SCALE - 1:1250

N

Gloucestershire County Council (The District of Stroud) (Prohibition and Restriction of Waiting and Loading and Parking Places) Amendment (Consolidation) Order 2008

Gloucestershire COUNTY COUNCIL

C.A.L. Wray

Head of Legal Services

4146

Ref:- 53913

Gloucestershire County Council
Shire Hall
Bearland
Gloucester
GL1 2TH

© Crown Copyright and database rights 2013, Ordnance Survey 100019134

You are not permitted to copy, sub-license, distribute or sell any of this data to third parties in any form

AREA CODE:BM 165

BM 165

SHEET REVISION NUMBER - 1

SHEET ACTIVE FROM - 5th November 2007

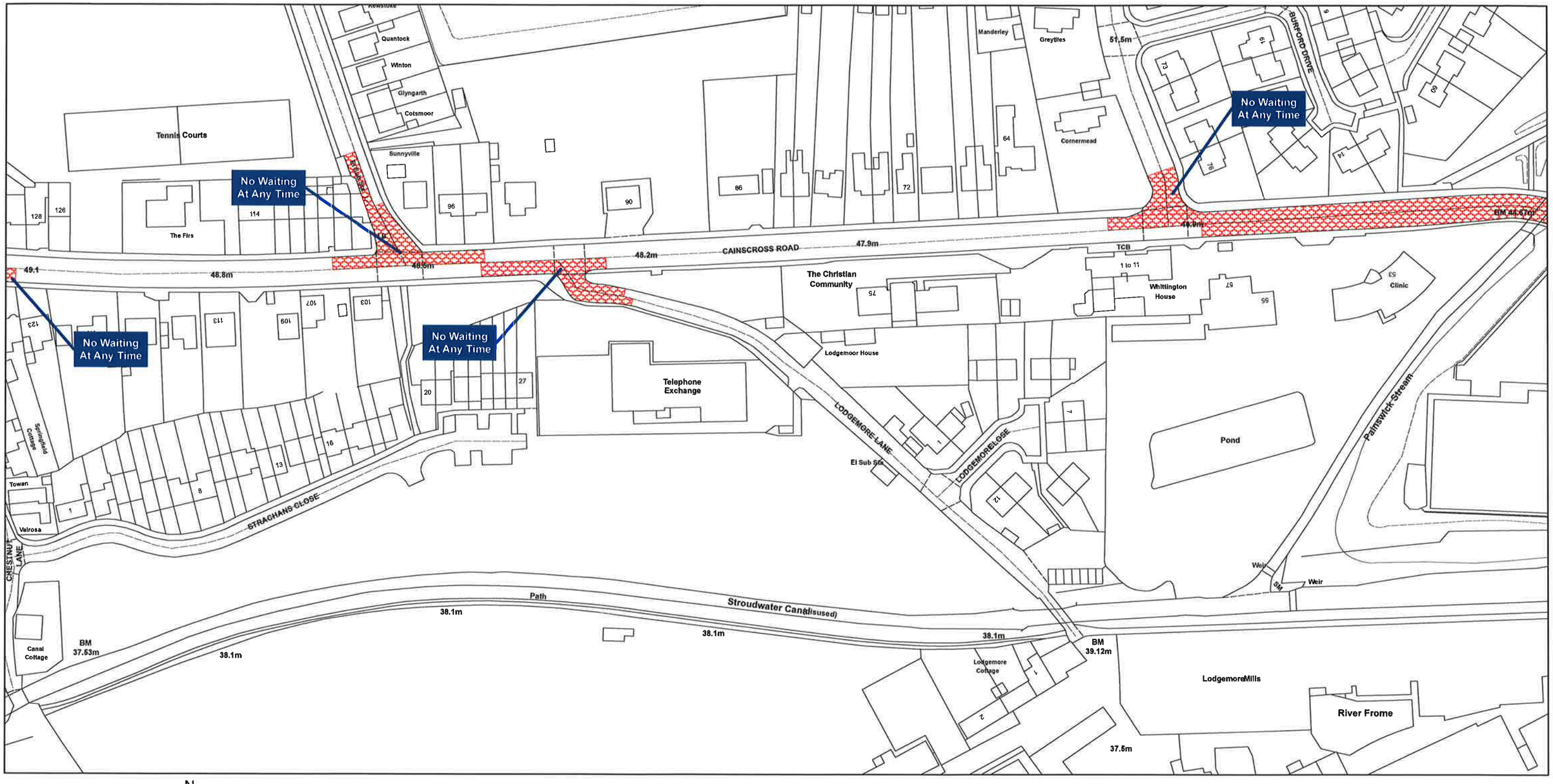

SCALE - 1:1250

N

Gloucestershire County Council (The District of Stroud) (Prohibition and Restriction of Waiting and Loading and Parking Places) (Consolidation) Order 2007

Gloucestershire COUNTY COUNCIL

Director of Law and Administration

Gloucestershire County Council
Environment Directorate
Shire Hall
Bearland
Gloucester
GL1 2TH

Produced from Ordnance Survey 1:1250 mapping with permission of the Controller of Her Majesty's Stationery Office © Crown Copyright. Licence No. 100019134 2007. Unauthorised reproduction infringes Crown Copyright and may lead to prosecution or civil proceedings.

AREA CODE:BM 166

BM 166

SHEET REVISION NUMBER - 1

SHEET ACTIVE FROM - 5th November 2007

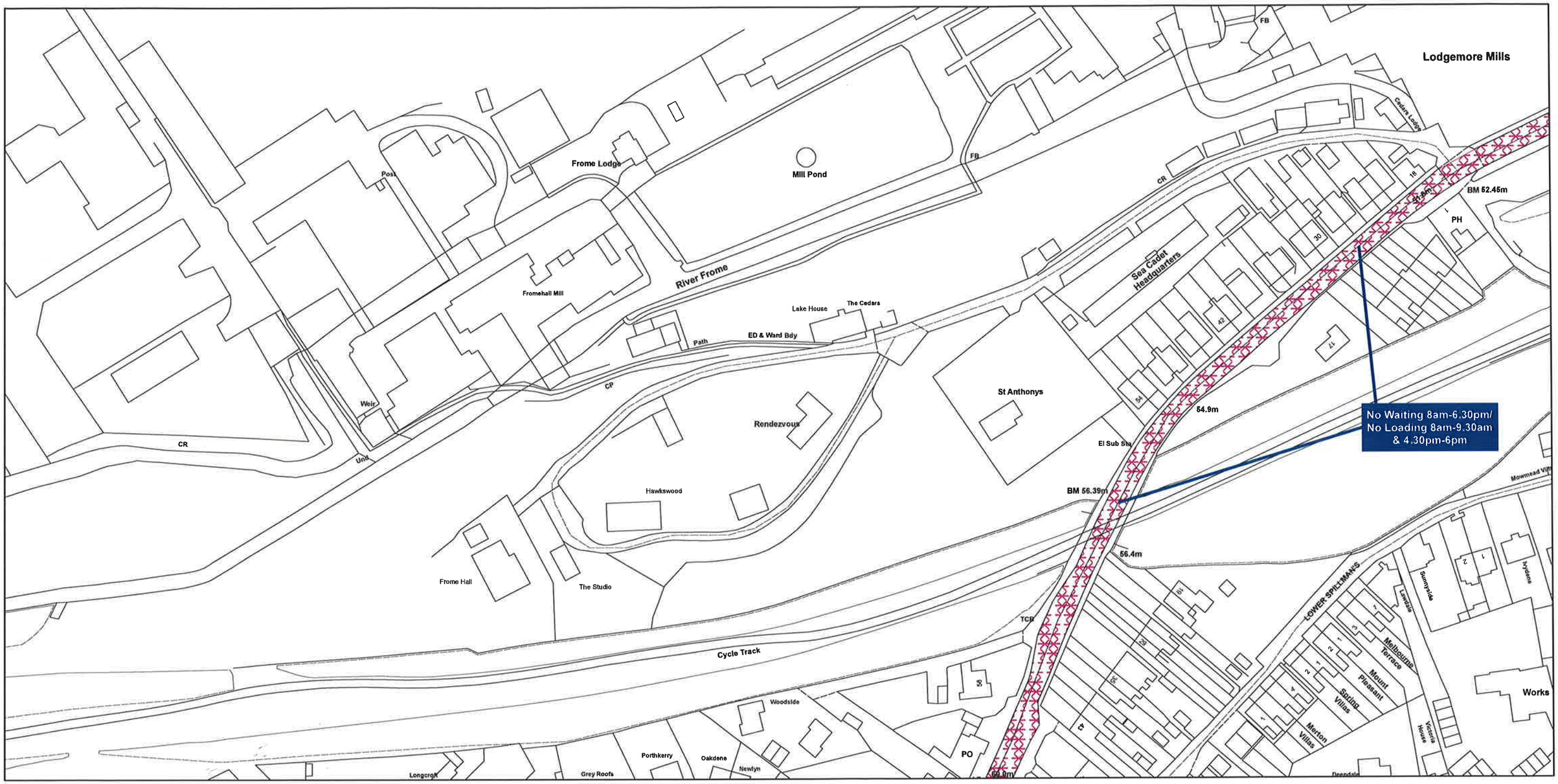

N

SCALE - 1:1250

Gloucestershire County Council (The District of Stroud) (Prohibition and Restriction of Waiting and Loading and Parking Places) (Consolidation) Order 2007

Gloucestershire COUNTY COUNCIL

Director of Law and Administration

Gloucestershire County Council
Environment Directorate
Shire Hall
Bearland
Gloucester
GL1 2TH

Produced from Ordnance Survey 1:1250 mapping with permission of the Controller of Her Majesty's Stationery Office © Crown Copyright. Licence No. 100019134 2007. Unauthorised reproduction infringes Crown Copyright and may lead to prosecution or civil proceedings.

AREA CODE:BM 167

BM 167

SHEET REVISION NUMBER - 1

SHEET ACTIVE FROM - 5th November 2007

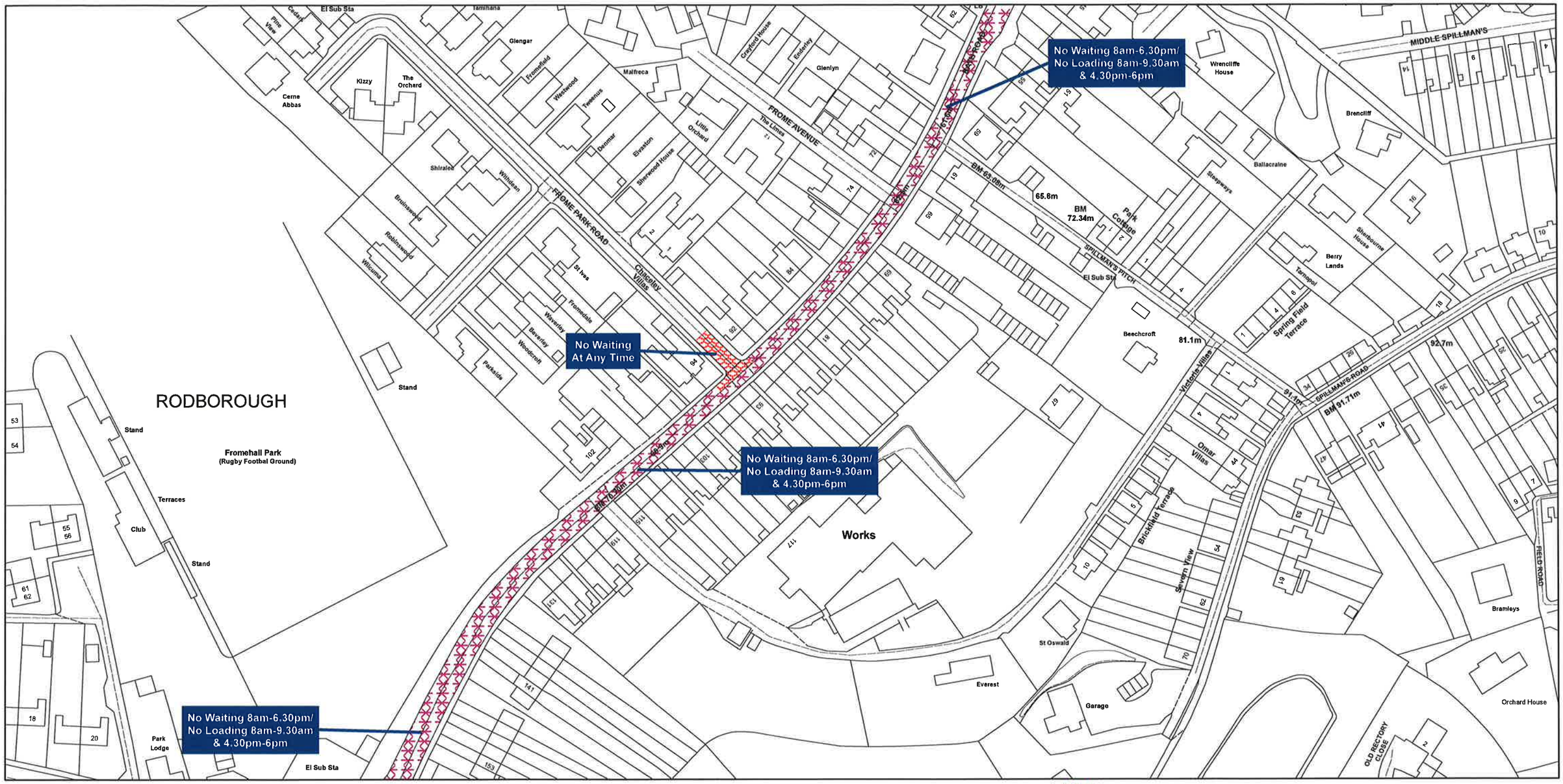

N

SCALE - 1:1250

Gloucestershire County Council (The District of Stroud) (Prohibition and Restriction of Waiting and Loading and Parking Places) (Consolidation) Order 2007

Gloucestershire COUNTY COUNCIL

Director of Law and Administration

Gloucestershire County Council
Environment Directorate
Shire Hall
Bearland
Gloucester
GL1 2TH

Produced from Ordnance Survey 1:1250 mapping with permission of the Controller of Her Majesty's Stationery Office © Crown Copyright. Licence No. 100019134 2007. Unauthorised reproduction infringes Crown Copyright and may lead to prosecution or civil proceedings.

AREA CODE:BM 168

BM 168

SHEET REVISION NUMBER - 1

SHEET ACTIVE FROM - 5th November 2007

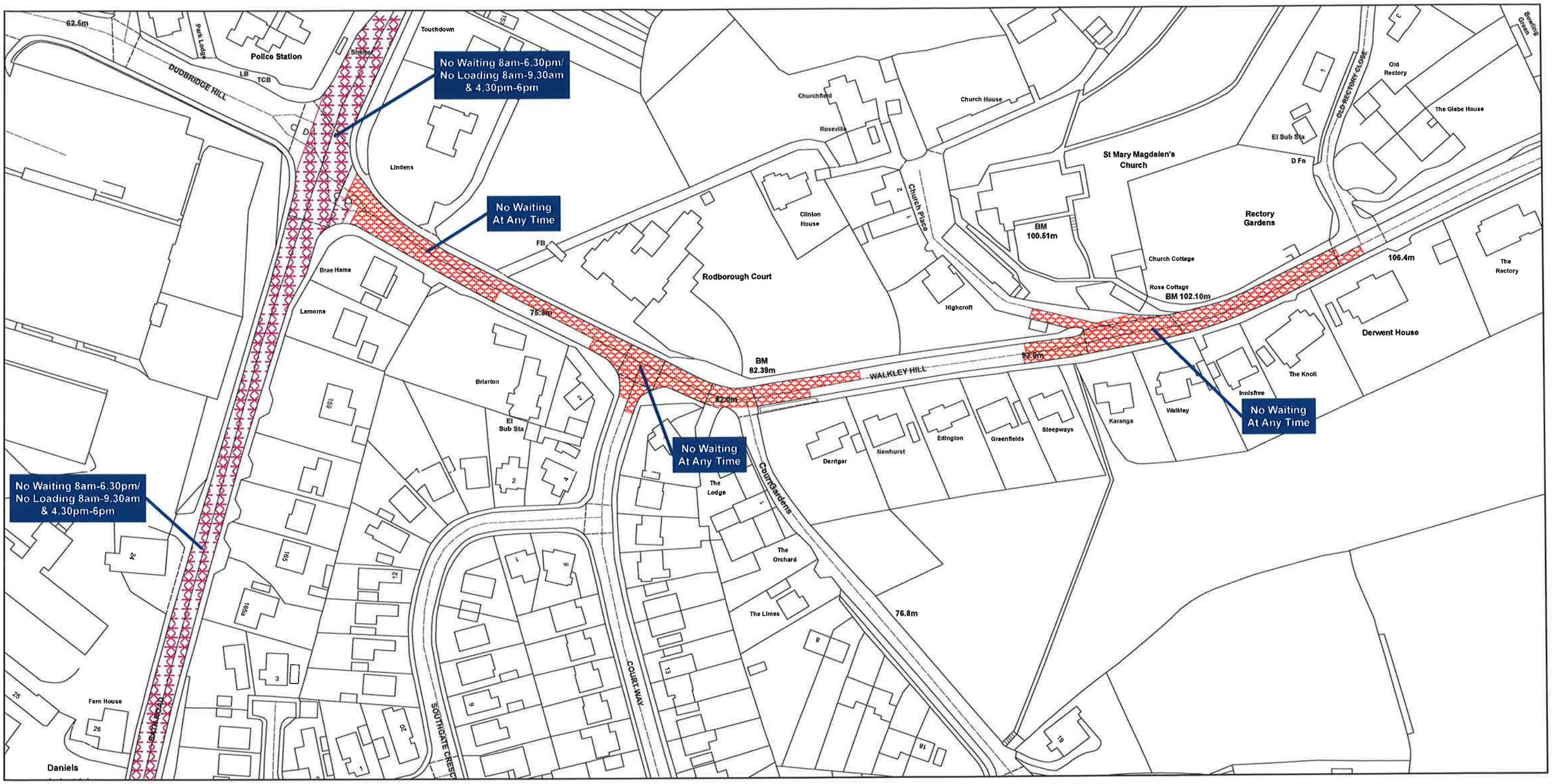

SCALE - 1:1250

Gloucestershire County Council (The District of Stroud) (Prohibition and Restriction of Waiting and Loading and Parking Places) (Consolidation) Order 2007

Gloucestershire
COUNTY COUNCIL

Director of
Law and Administration

Gloucestershire County Council
Environment Directorate
Shire Hall
Bearland
Gloucester
GL1 2TH

Produced from Ordnance Survey 1:1250 mapping with permission of the Controller of Her Majesty's Stationery Office © Crown Copyright. Licence No. 100019134 2007. Unauthorised reproduction infringes Crown Copyright and may lead to prosecution or civil proceedings.

AREA CODE:BM 169

BM 169

SHEET REVISION NUMBER - 1

SHEET ACTIVE FROM - 5th November 2007

SCALE - 1:1250

N

Gloucestershire County Council (The District of Stroud) (Prohibition and Restriction of Waiting and Loading and Parking Places) (Consolidation) Order 2007

Gloucestershire COUNTY COUNCIL

Director of Law and Administration

Gloucestershire County Council
Environment Directorate
Shire Hall
Bearland
Gloucester
GL1 2TH

Produced from Ordnance Survey 1:1250 mapping with permission of the Controller of Her Majesty's Stationery Office © Crown Copyright. Licence No. 100019134 2007. Unauthorised reproduction infringes Crown Copyright and may lead to prosecution or civil proceedings.

AREA CODE:BM 170

BM 170

SHEET REVISION NUMBER - 1

SHEET ACTIVE FROM - 5th November 2007

SCALE - 1:1250

N

Gloucestershire County Council (The District of Stroud) (Prohibition and Restriction of Waiting and Loading and Parking Places) (Consolidation) Order 2007

Gloucestershire COUNTY COUNCIL

P. Director of Law and Administration

Gloucestershire County Council
Environment Directorate
Shire Hall
Bearland
Gloucester
GL1 2TH

Produced from Ordnance Survey 1:1250 mapping with permission of the Controller of Her Majesty's Stationery Office © Crown Copyright. Licence No. 100019134 2007. Unauthorised reproduction infringes Crown Copyright and may lead to prosecution or civil proceedings.

AREA CODE: BM 184

BM 184

SHEET REVISION NUMBER - 1

SHEET ACTIVE FROM - 2nd October 2009

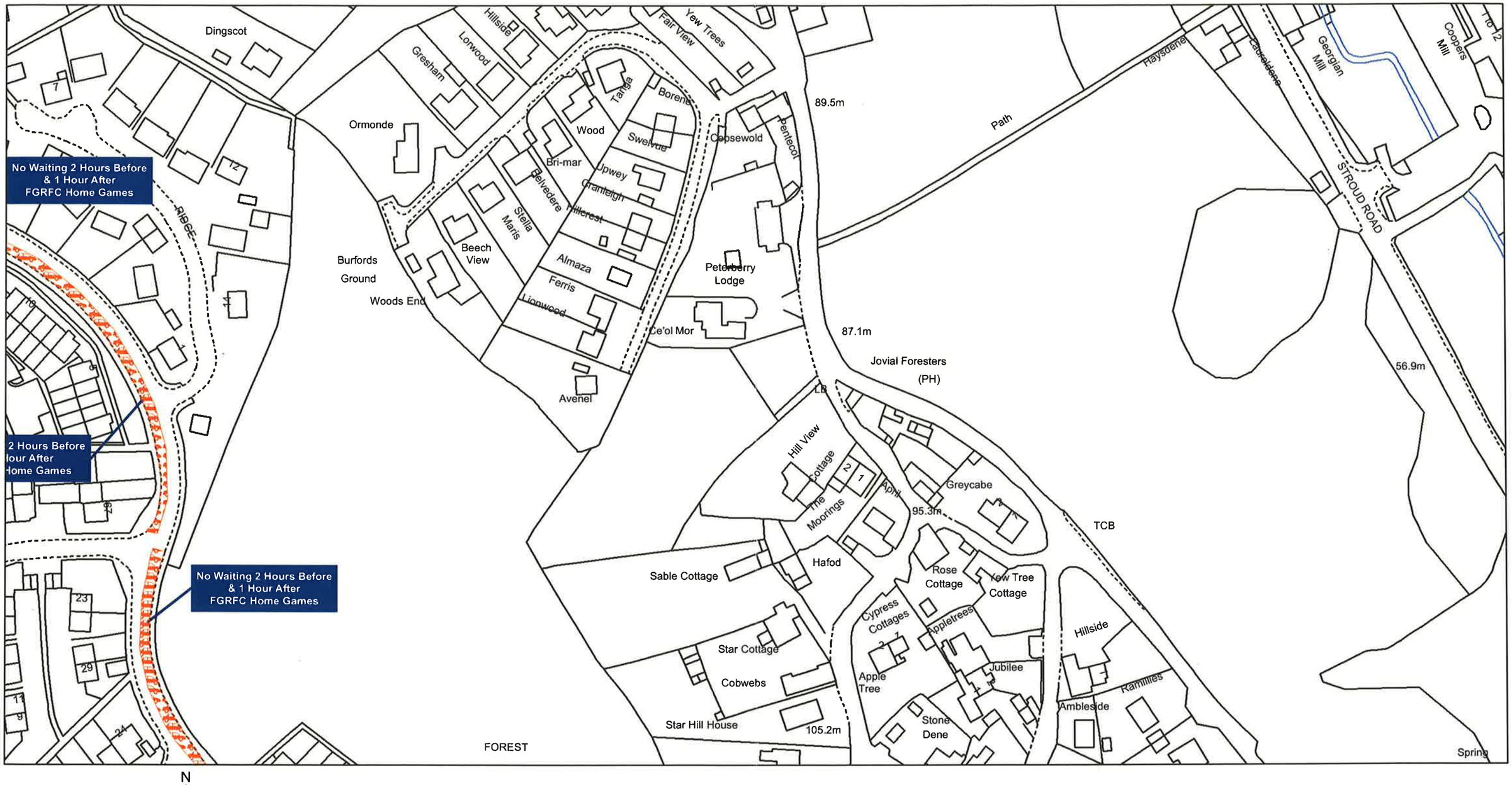

N

SCALE - 1:1250

Gloucestershire County Council (The District of Stroud) (Prohibition and Restriction of Waiting and Loading and Parking Places) (Consolidation) Order 2008

Gloucestershire County Council
Environment Directorate
Shire Hall
Bearland
Gloucester
GL1 2TH

File 44417

Produced from Ordnance Survey 1:1250 mapping with permission of the Controller of Her Majesty's Stationery Office © Crown Copyright. Licence No. 100019134 2007. Unauthorised reproduction infringes Crown Copyright and may lead to prosecution or civil proceedings.

4000

AREA CODE: BM 185

BM 185

SHEET REVISION NUMBER - 1

SHEET ACTIVE FROM - 2nd October 2009

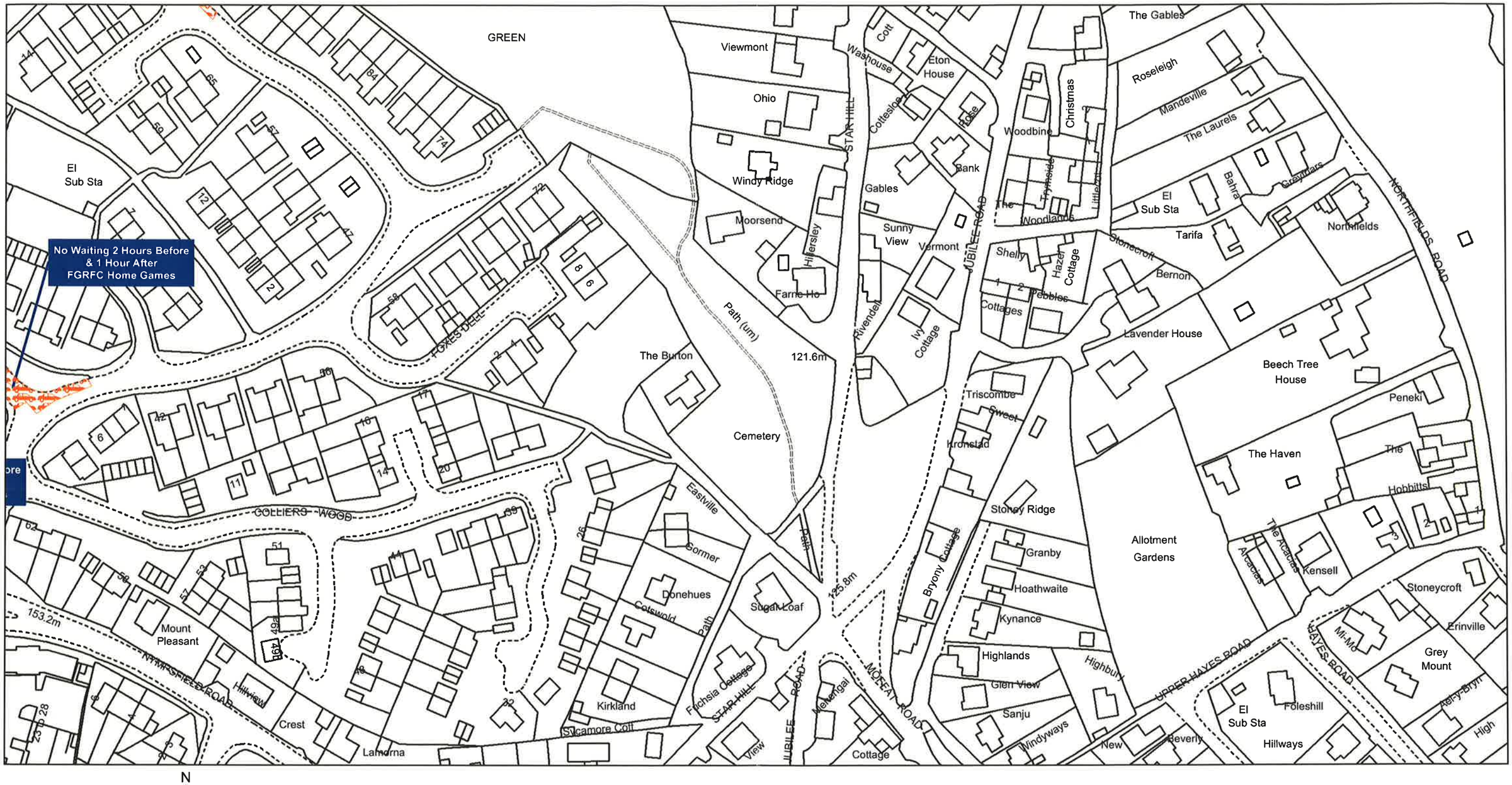

N

SCALE - 1:1250

Gloucestershire County Council (The District of Stroud) (Prohibition and Restriction of Waiting and Loading and Parking Places) (Consolidation) Order 2008

Gloucestershire County Council
Environment Directorate
Shire Hall
Bearland
Gloucester
GL1 2TH

File 44417

Produced from Ordnance Survey 1:1250 mapping with permission of the Controller of Her Majesty's Stationery Office © Crown Copyright. Licence No. 100019134 2007. Unauthorised reproduction infringes Crown Copyright and may lead to prosecution or civil proceedings.

4000

AREA CODE:BM 187

BM 187

SHEET REVISION NUMBER - 1

SHEET ACTIVE FROM - 5th November 2007

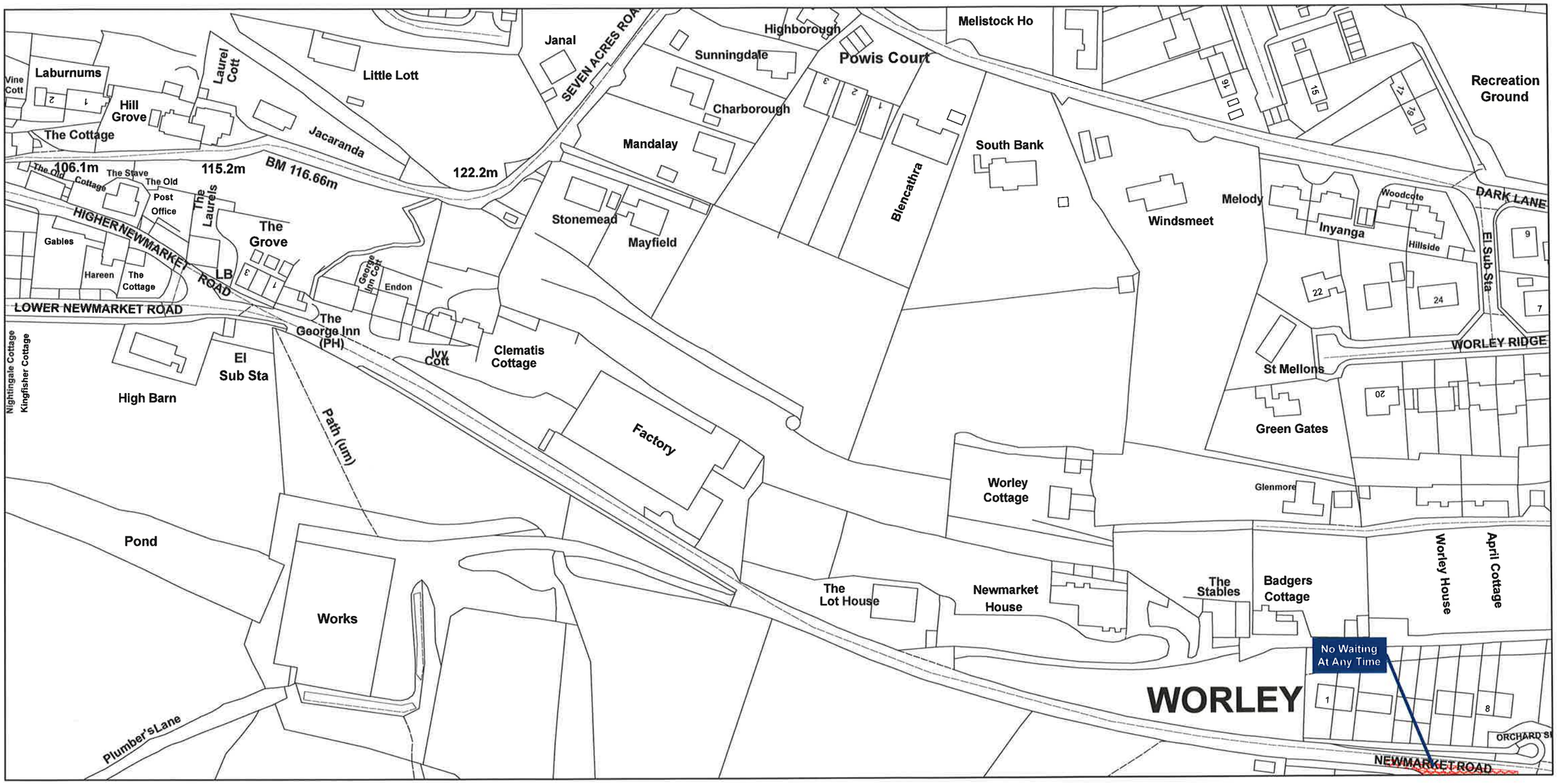

SCALE - 1:1250

N

Gloucestershire County Council (The District of Stroud) (Prohibition and Restriction of Waiting and Loading and Parking Places) (Consolidation) Order 2007

Gloucestershire COUNTY COUNCIL

Director of Law and Administration

Gloucestershire County Council
Environment Directorate
Shire Hall
Bearland
Gloucester
GL1 2TH

Produced from Ordnance Survey 1:1250 mapping with permission of the Controller of Her Majesty's Stationery Office © Crown Copyright. Licence No. 100019134 2007. Unauthorised reproduction infringes Crown Copyright and may lead to prosecution or civil proceedings.

AREA CODE:BM 188

BM 188

SHEET REVISION NUMBER - 1

SHEET ACTIVE FROM - 5th November 2007

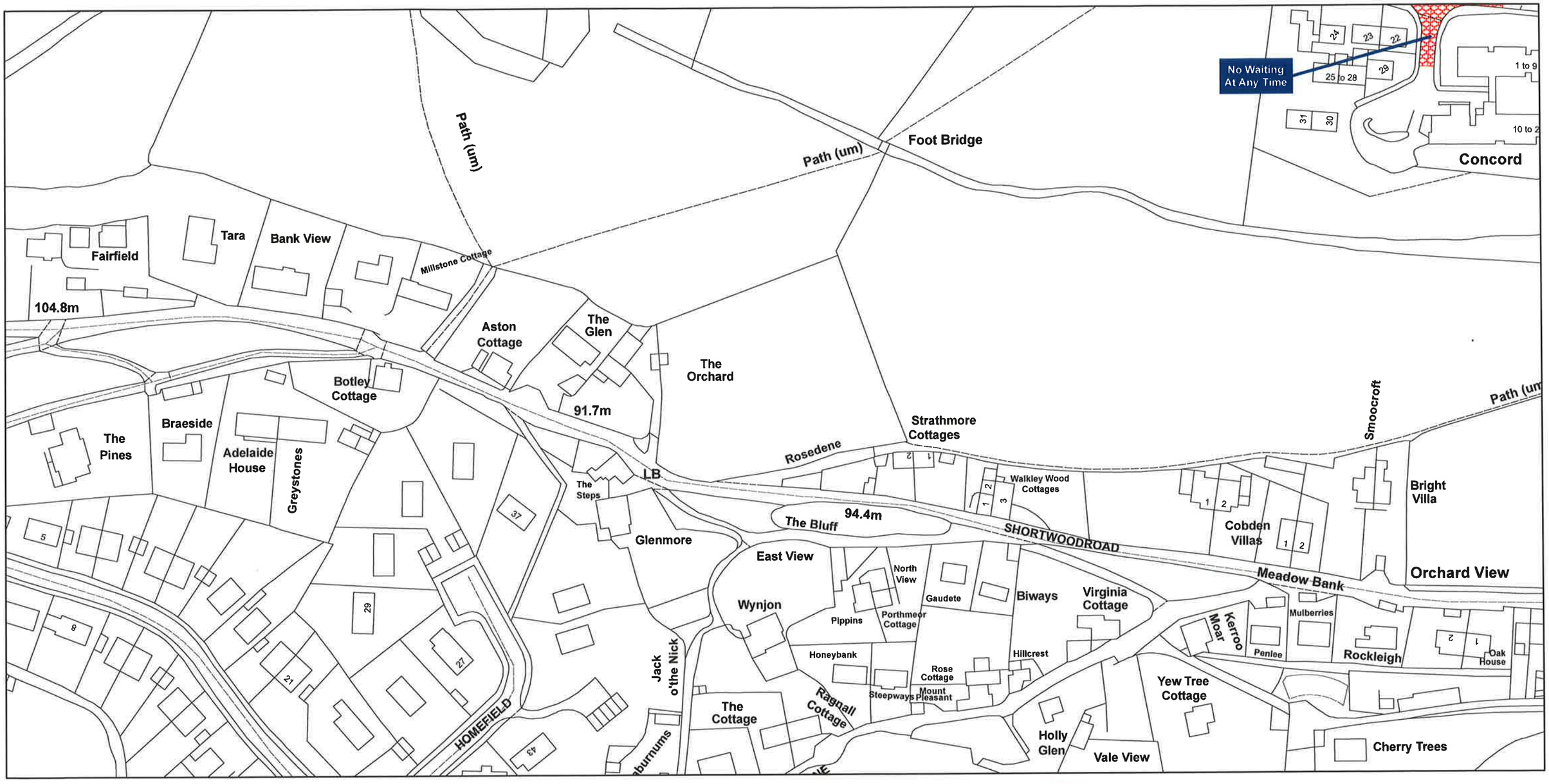

SCALE - 1:1250

Gloucestershire County Council (The District of Stroud) (Prohibition and Restriction of Waiting and Loading and Parking Places) (Consolidation) Order 2007

Gloucestershire COUNTY COUNCIL

R. Director of Law and Administration

Gloucestershire County Council
Environment Directorate
Shire Hall
Bearland
Gloucester
GL1 2TH

Produced from Ordnance Survey 1:1250 mapping with permission of the Controller of Her Majesty's Stationery Office © Crown Copyright. Licence No. 100019134 2007. Unauthorised reproduction infringes Crown Copyright and may lead to prosecution or civil proceedings.

AREA CODE:BN 163

BN 163

SHEET REVISION NUMBER - 1

SHEET ACTIVE FROM - 5th November 2007

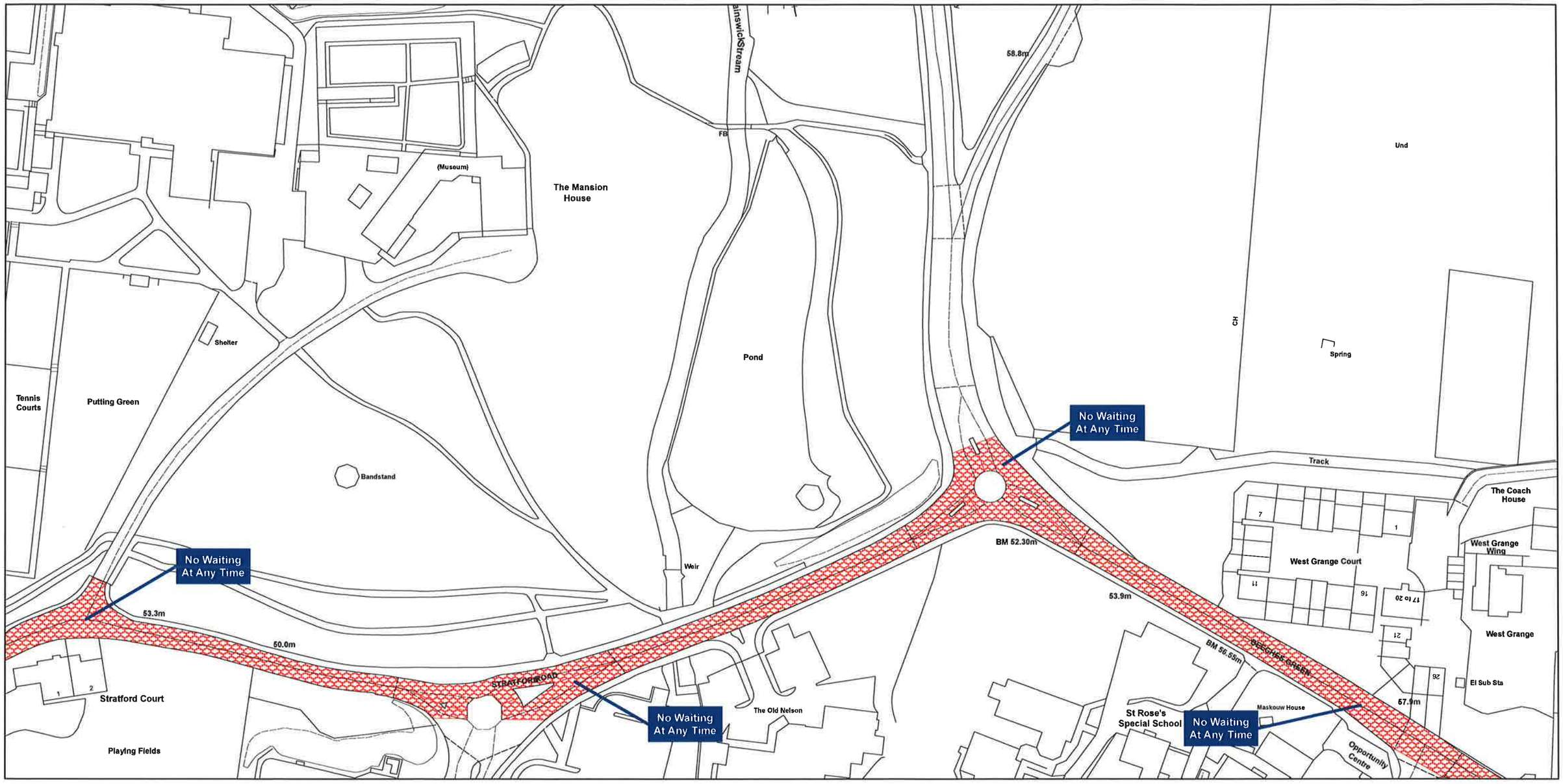

SCALE - 1:1250

N

Gloucestershire County Council (The District of Stroud) (Prohibition and Restriction of Waiting and Loading and Parking Places) (Consolidation) Order 2007

Gloucestershire COUNTY COUNCIL

Director of Law and Administration

Gloucestershire County Council
Environment Directorate
Shire Hall
Bearland
Gloucester
GL1 2TH

Produced from Ordnance Survey 1:1250 mapping with permission of the Controller of Her Majesty's Stationery Office © Crown Copyright. Licence No. 100019134 2007. Unauthorised reproduction infringes Crown Copyright and may lead to prosecution or civil proceedings.

AREA CODE:BN 164

BN 164

SHEET REVISION NUMBER - 1

SHEET ACTIVE FROM - 5th November 2007

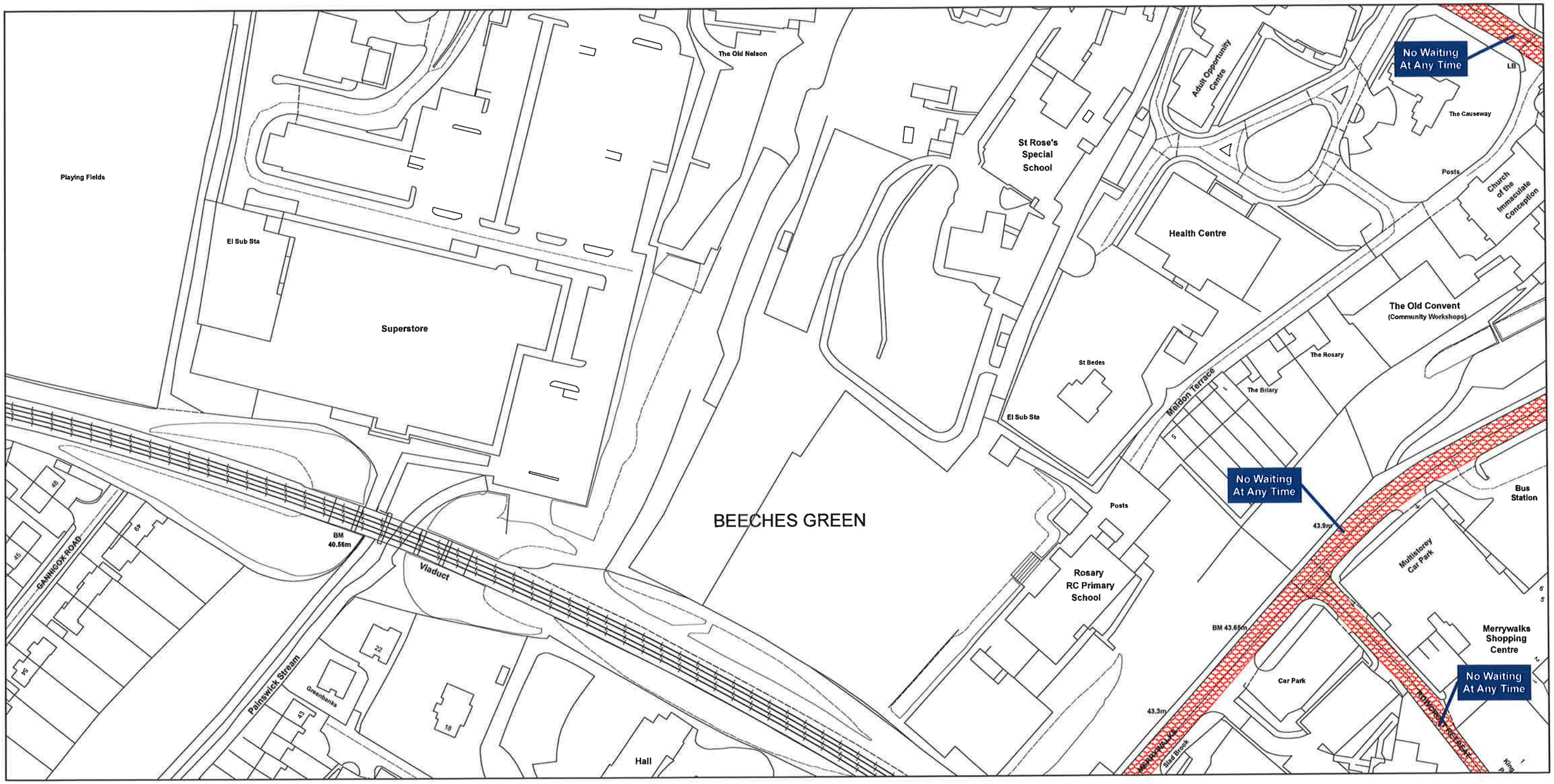

SCALE - 1:1250

N

Gloucestershire County Council (The District of Stroud) (Prohibition and Restriction of Waiting and Loading and Parking Places) (Consolidation) Order 2007

Gloucestershire COUNTY COUNCIL

Director of Law and Administration

Gloucestershire County Council
Environment Directorate
Shire Hall
Bearland
Gloucester
GL1 2TH

Produced from Ordnance Survey 1:1250 mapping with permission of the Controller of Her Majesty's Stationery Office © Crown Copyright. Licence No. 100019134 2007. Unauthorised reproduction infringes Crown Copyright and may lead to prosecution or civil proceedings.

AREA CODE: BN 165

BN 165

SHEET REVISION NUMBER - 2

SHEET ACTIVE FROM - 18th November 2010

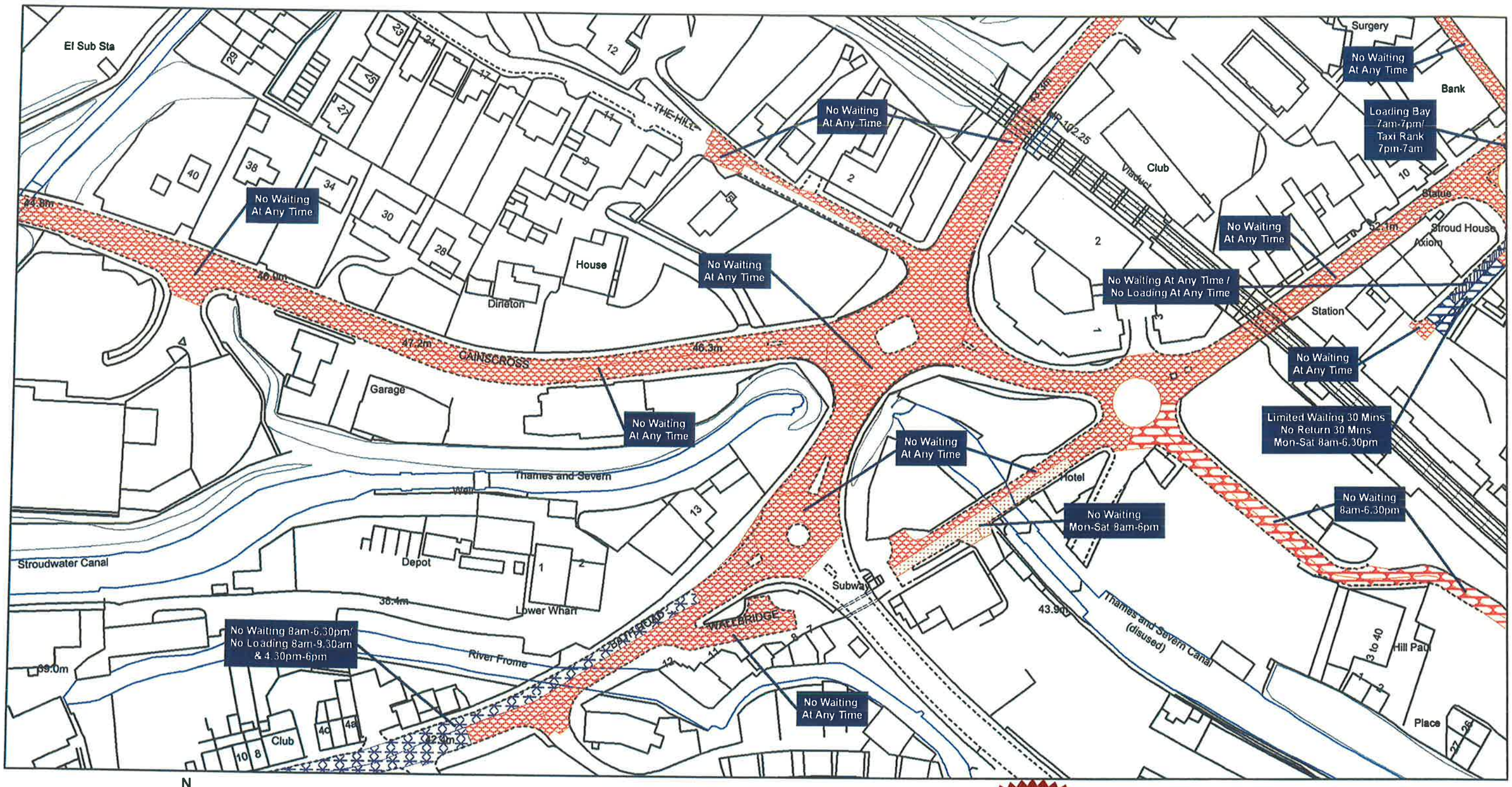

SCALE - 1:1250

N

Gloucestershire County Council (The District of Stroud) (Prohibition and Restriction of Waiting and Loading and Parking Places) Amendment (Consolidation) Order 2008

Gloucestershire COUNTY COUNCIL

G. M Parkinson
for Director of Law and Administration

5234

Gloucestershire County Council
Environment Directorate
Shire Hall
Bearland
Gloucester
GL1 2TH

File 45256

Produced from Ordnance Survey 1:1250 mapping with permission of the Controller of Her Majesty's Stationery Office © Crown Copyright. Licence No. 100019134 2007. Unauthorised reproduction infringes Crown Copyright and may lead to prosecution or civil proceedings.

CERTIFIED TO BE A TRUE COPY OF THE ORIGINAL
Director of Law and Administration
Gloucestershire County Council

AREA CODE: BN 166

BN 166

SHEET REVISION NUMBER - 2

SHEET ACTIVE FROM - 8th April 2009

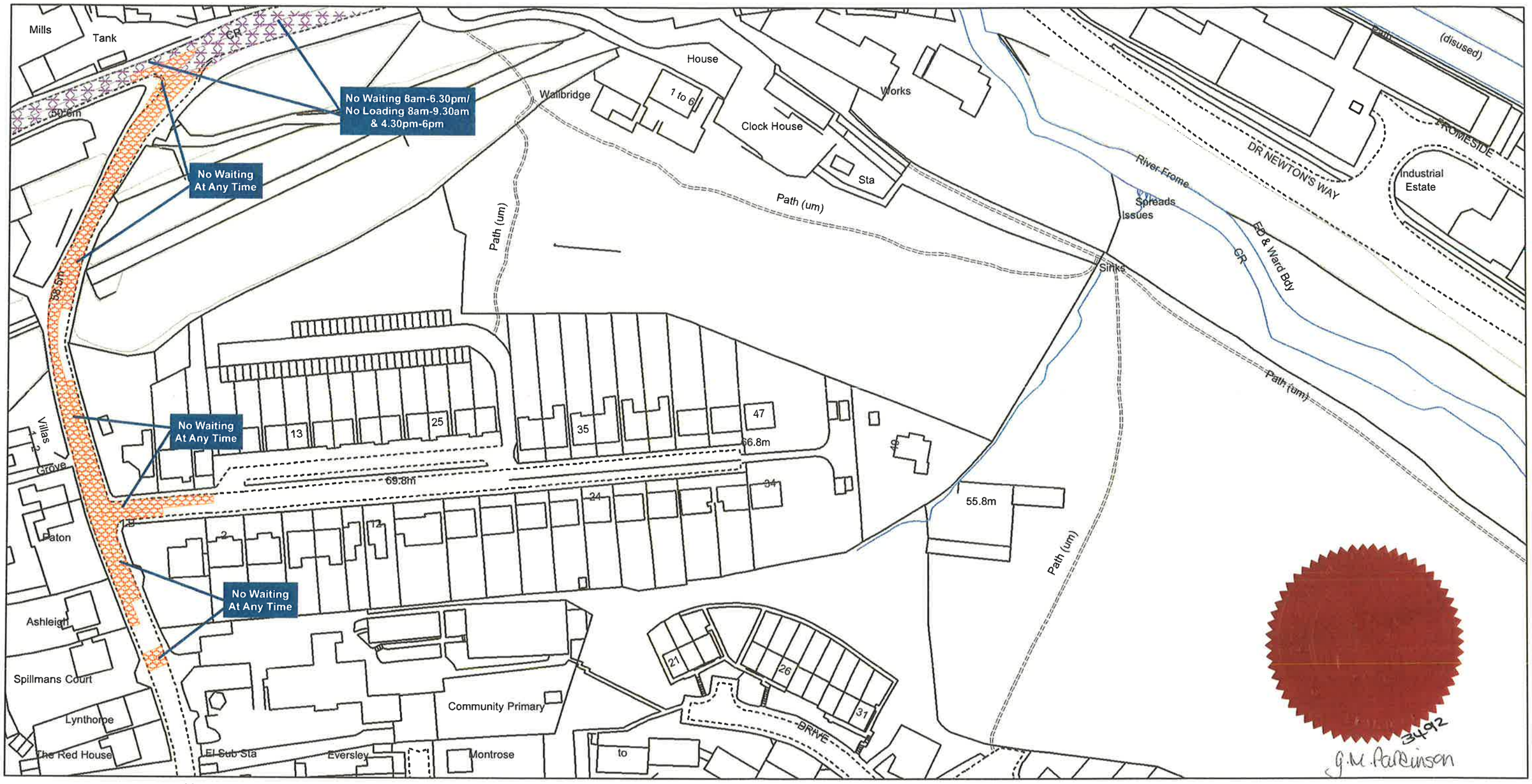

SCALE - 1:1250

N

Gloucestershire County Council (The District of Stroud) (Prohibition and Restriction of Waiting and Loading and Parking Places) (Consolidation) Order 2008

Gloucestershire County Council
Environment Directorate
Shire Hall
Bearland
Gloucester
GL1 2TH

Produced from Ordnance Survey 1:1250 mapping with permission of the Controller of Her Majesty's Stationery Office © Crown Copyright. Licence No. 100019134 2007. Unauthorised reproduction infringes Crown Copyright and may lead to prosecution or civil proceedings.

AREA CODE:BN 167

BN 167

SHEET REVISION NUMBER - 1

SHEET ACTIVE FROM - 5th November 2007

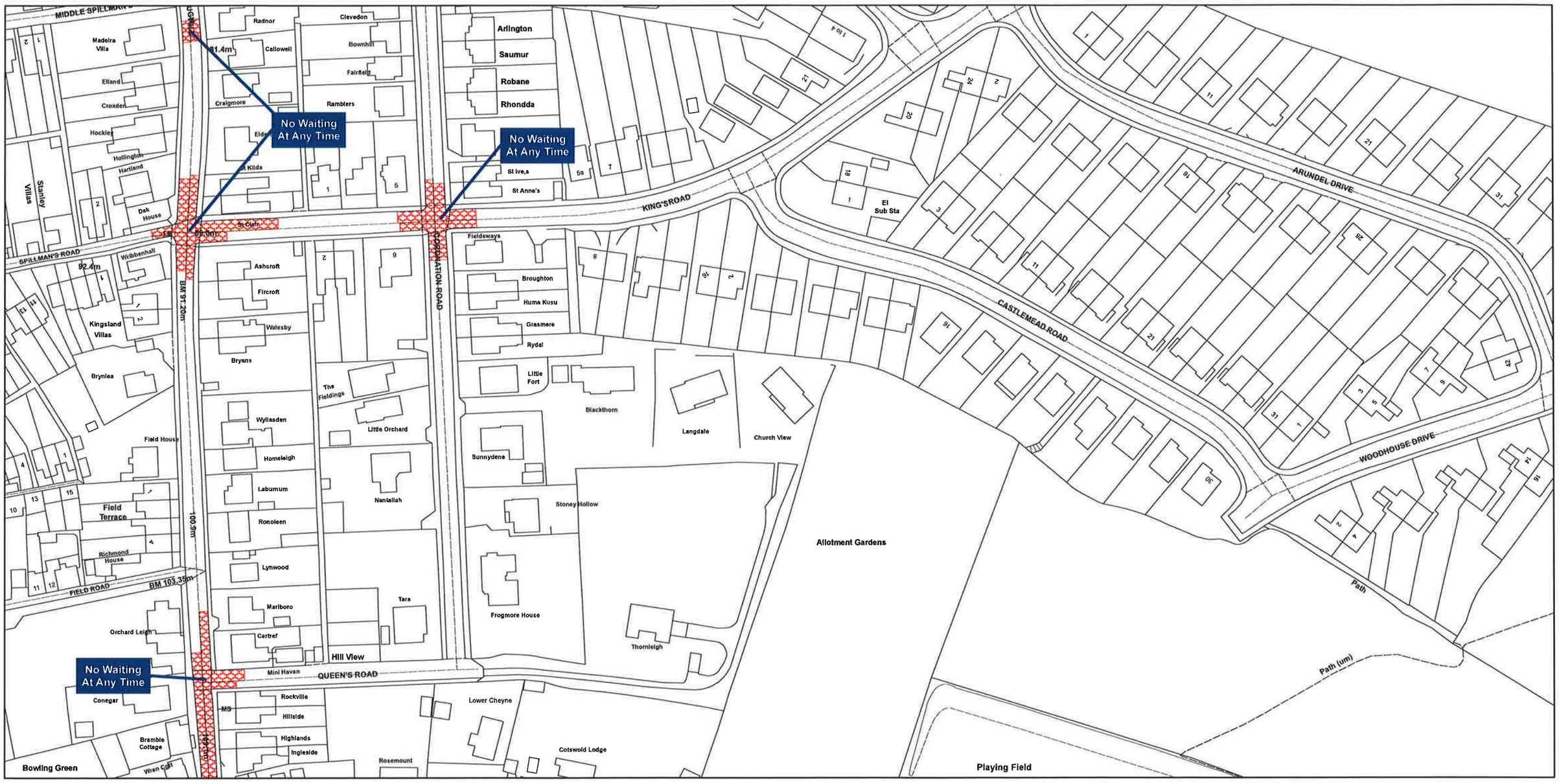

SCALE - 1:1250

Gloucestershire County Council (The District of Stroud) (Prohibition and Restriction of Waiting and Loading and Parking Places) (Consolidation) Order 2007

Gloucestershire COUNTY COUNCIL

Director of Law and Administration

Gloucestershire County Council
Environment Directorate
Shire Hall
Bearland
Gloucester
GL1 2TH

Produced from Ordnance Survey 1:1250 mapping with permission of the Controller of Her Majesty's Stationery Office © Crown Copyright. Licence No. 100019134 2007. Unauthorised reproduction infringes Crown Copyright and may lead to prosecution or civil proceedings.

AREA CODE:BN 168

BN 168

SHEET REVISION NUMBER - 1

SHEET ACTIVE FROM - 5th November 2007

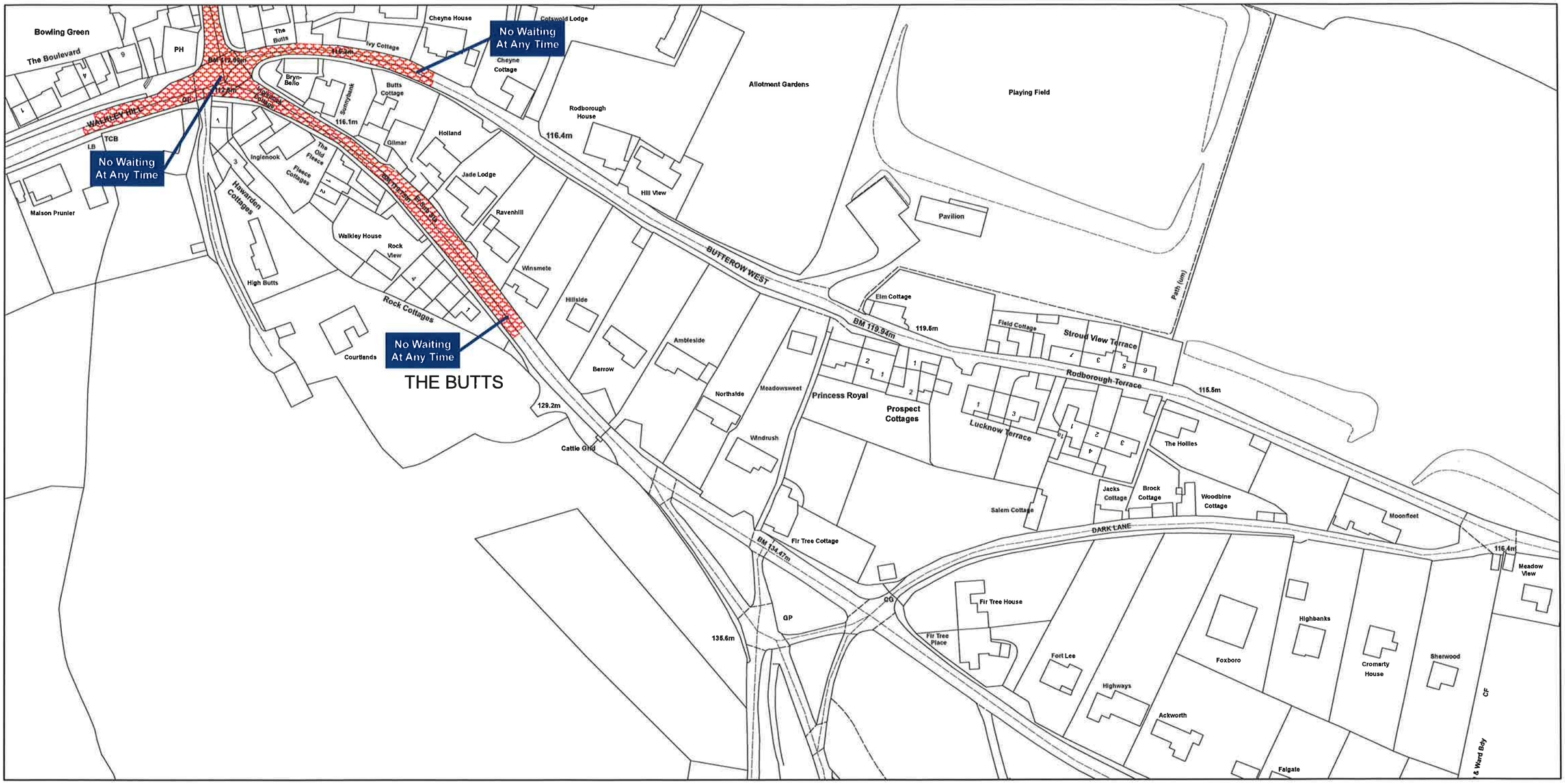

SCALE - 1:1250

N

Gloucestershire County Council (The District of Stroud) (Prohibition and Restriction of Waiting and Loading and Parking Places) (Consolidation) Order 2007

Gloucestershire COUNTY COUNCIL

Director of Law and Administration

Gloucestershire County Council
Environment Directorate
Shire Hall
Bearland
Gloucester
GL1 2TH

Produced from Ordnance Survey 1:1250 mapping with permission of the Controller of Her Majesty's Stationery Office © Crown Copyright. Licence No. 100019134 2007. Unauthorised reproduction infringes Crown Copyright and may lead to prosecution or civil proceedings.

AREA CODE:BN 186

BN 186

SHEET REVISION NUMBER - 1

SHEET ACTIVE FROM - 5th November 2007

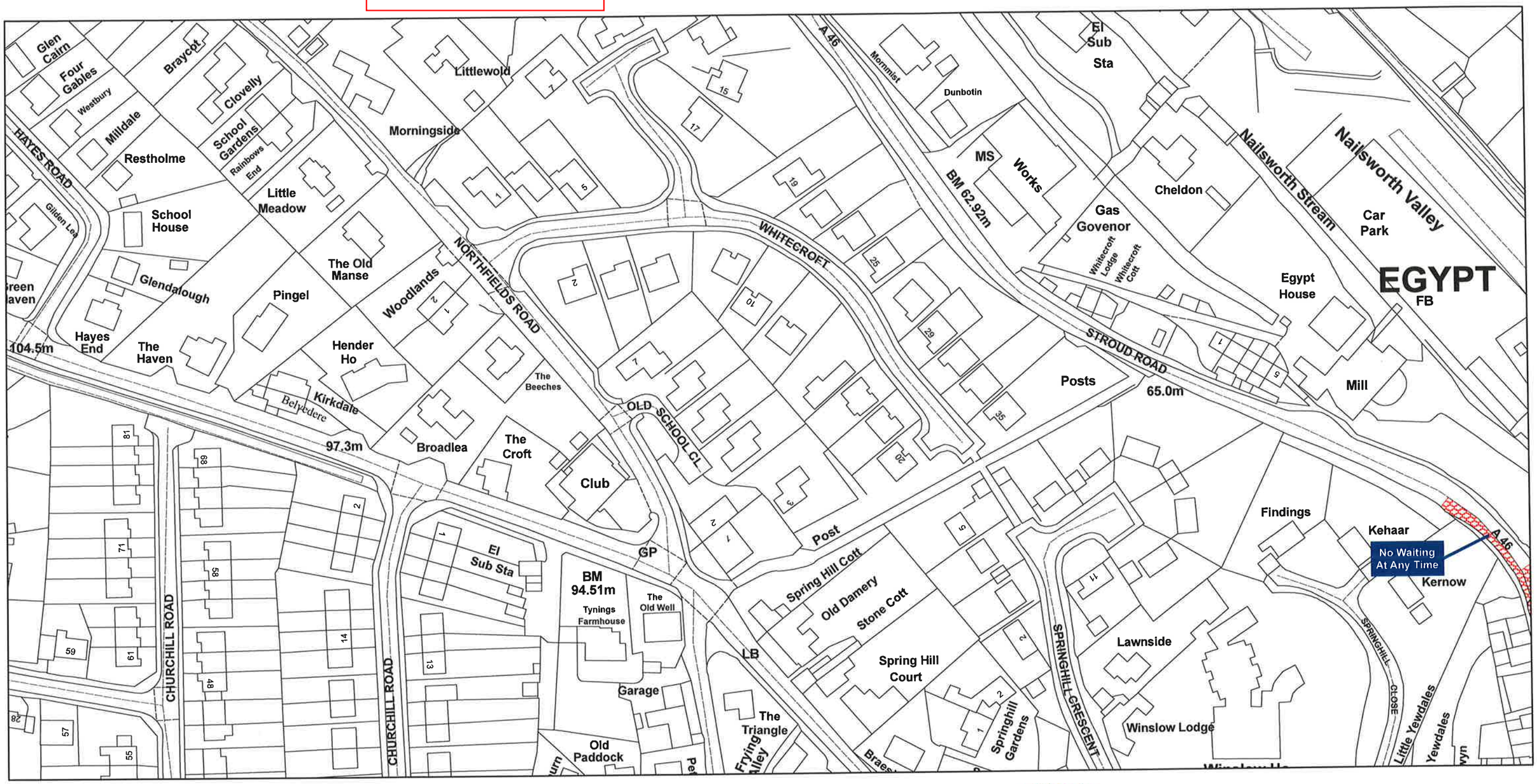

SCALE - 1:1250

N

Gloucestershire County Council (The District of Stroud) (Prohibition and Restriction of Waiting and Loading and Parking Places) (Consolidation) Order 2007

Gloucestershire COUNTY COUNCIL

R. Director of Law and Administration

Gloucestershire County Council
Environment Directorate
Shire Hall
Bearland
Gloucester
GL1 2TH

Produced from Ordnance Survey 1:1250 mapping with permission of the Controller of Her Majesty's Stationery Office © Crown Copyright. Licence No. 100019134 2007. Unauthorised reproduction infringes Crown Copyright and may lead to prosecution or civil proceedings.

AREA CODE:BN 187

BN 187

SHEET REVISION NUMBER - 1

SHEET ACTIVE FROM - 5th November 2007

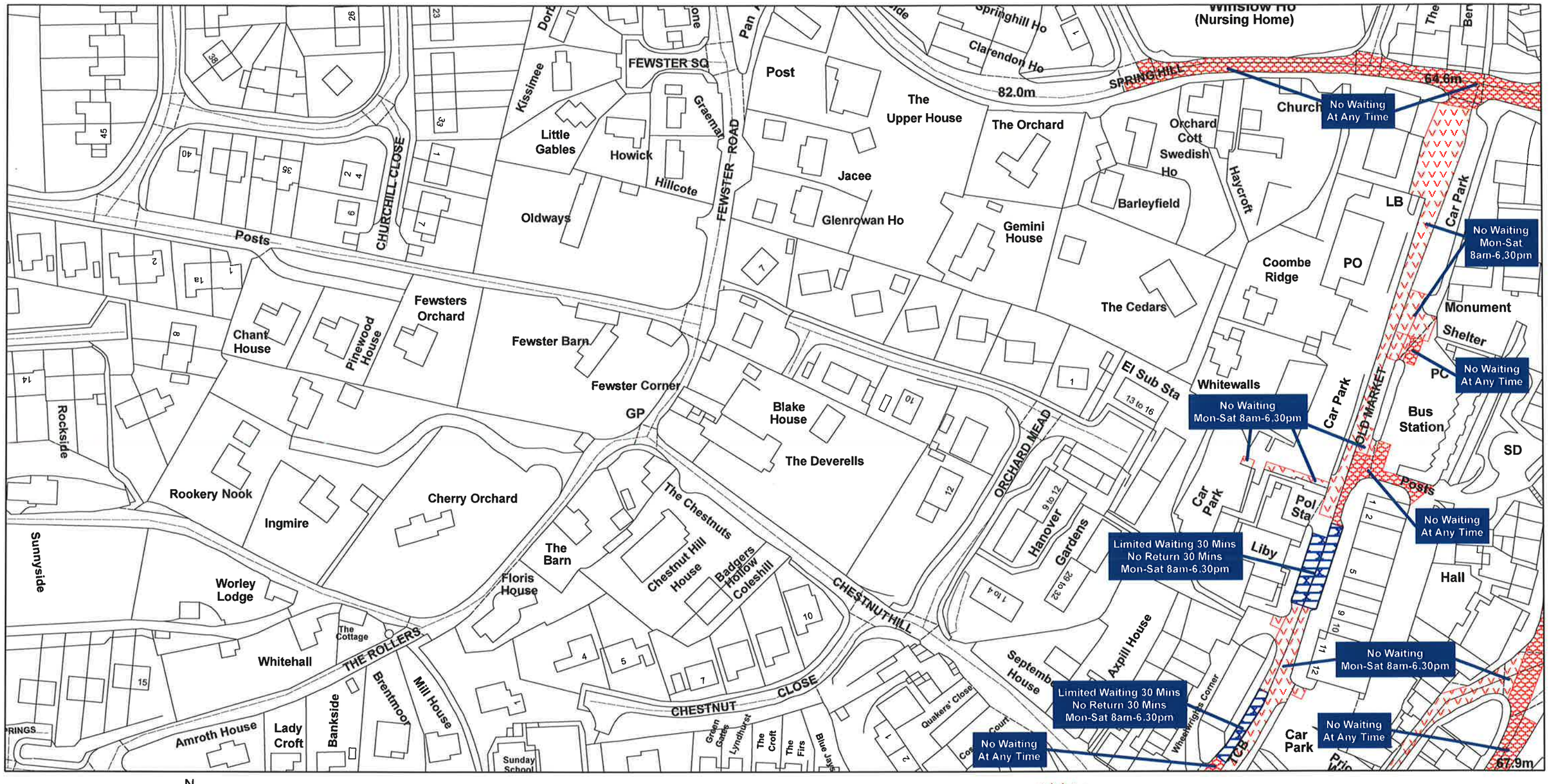

SCALE - 1:1250

N

Gloucestershire County Council (The District of Stroud) (Prohibition and Restriction of Waiting and Loading and Parking Places) (Consolidation) Order 2007

Gloucestershire COUNTY COUNCIL

Director of Law and Administration

Gloucestershire County Council
Environment Directorate
Shire Hall
Bearland
Gloucester
GL1 2TH

Produced from Ordnance Survey 1:1250 mapping with permission of the Controller of Her Majesty's Stationery Office © Crown Copyright. Licence No. 100019134 2007. Unauthorised reproduction infringes Crown Copyright and may lead to prosecution or civil proceedings.

AREA CODE: BN 188

BN 188

SHEET REVISION NUMBER - 2

SHEET ACTIVE FROM - 10th May 2010

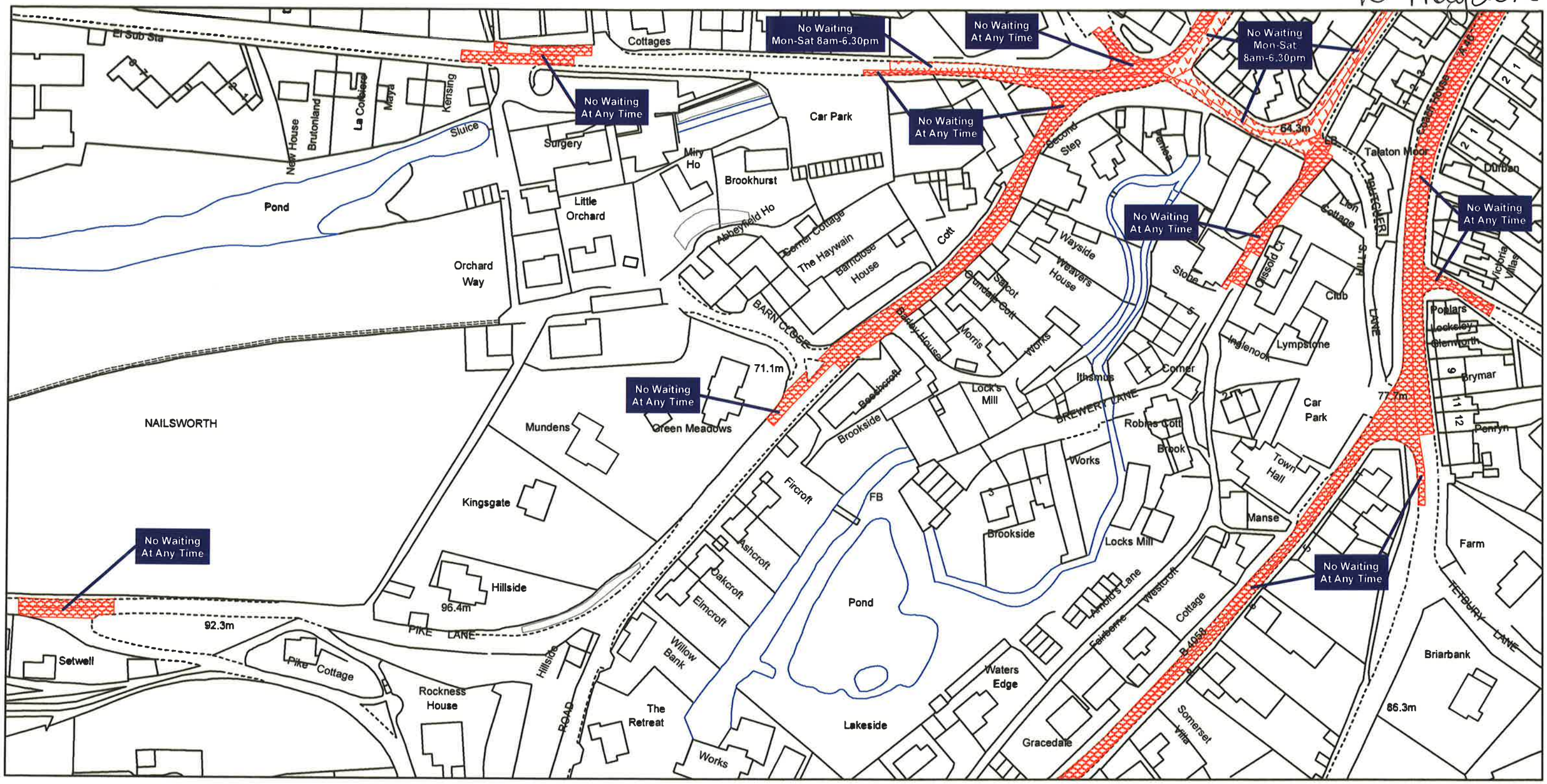

SCALE - 1:1250 ±

4686

Gloucestershire County Council (The District of Stroud) (Prohibition and Restriction of Waiting and Loading and Parking Places) (Consolidation) Order 2007

Gloucestershire COUNTY COUNCIL

G. M. Parkinson

for Director of Law and Administration

Gloucestershire County Council
Environment Directorate
Shire Hall
Bearland
Gloucester
GL1 2TH

File 45626

Produced from Ordnance Survey 1:1250 mapping with permission of the Controller of Her Majesty's Stationery Office © Crown Copyright. Licence No. 100019134 2007. Unauthorised reproduction infringes Crown Copyright and may lead to prosecution or civil proceedings.

AREA CODE:BN 189

BN 189

SHEET REVISION NUMBER - 1

SHEET ACTIVE FROM - 5th November 2007

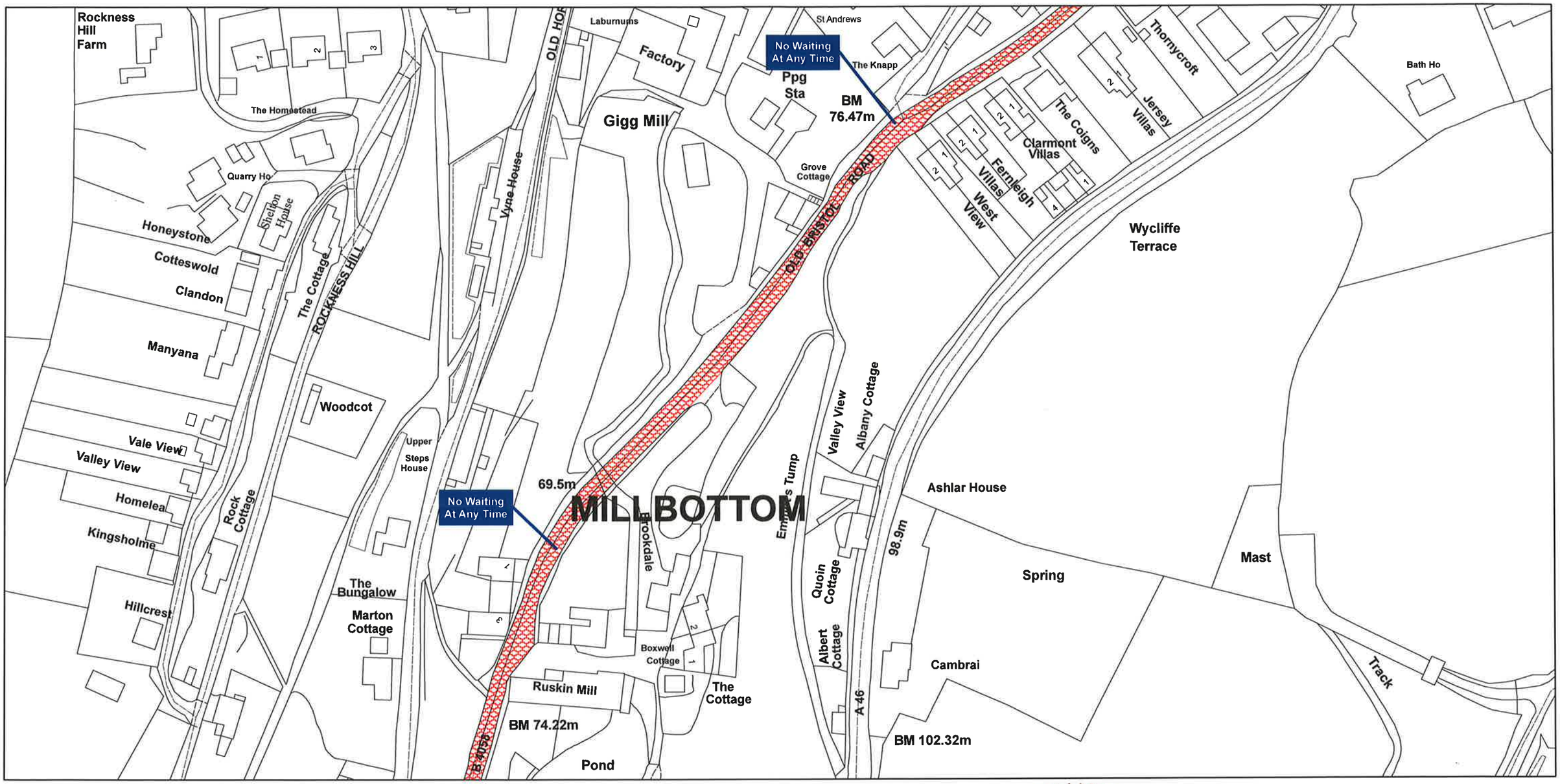

N

SCALE - 1:1250

Gloucestershire County Council (The District of Stroud) (Prohibition and Restriction of Waiting and Loading and Parking Places) (Consolidation) Order 2007

Gloucestershire COUNTY COUNCIL

Director of Law and Administration

Gloucestershire County Council
Environment Directorate
Shire Hall
Bearland
Gloucester
GL1 2TH

Produced from Ordnance Survey 1:1250 mapping with permission of the Controller of Her Majesty's Stationery Office © Crown Copyright. Licence No. 100019134 2007. Unauthorised reproduction infringes Crown Copyright and may lead to prosecution or civil proceedings.

AREA CODE: BO 154

BO 154

SHEET REVISION NUMBER - 1

SHEET ACTIVE FROM - 27th May 2015

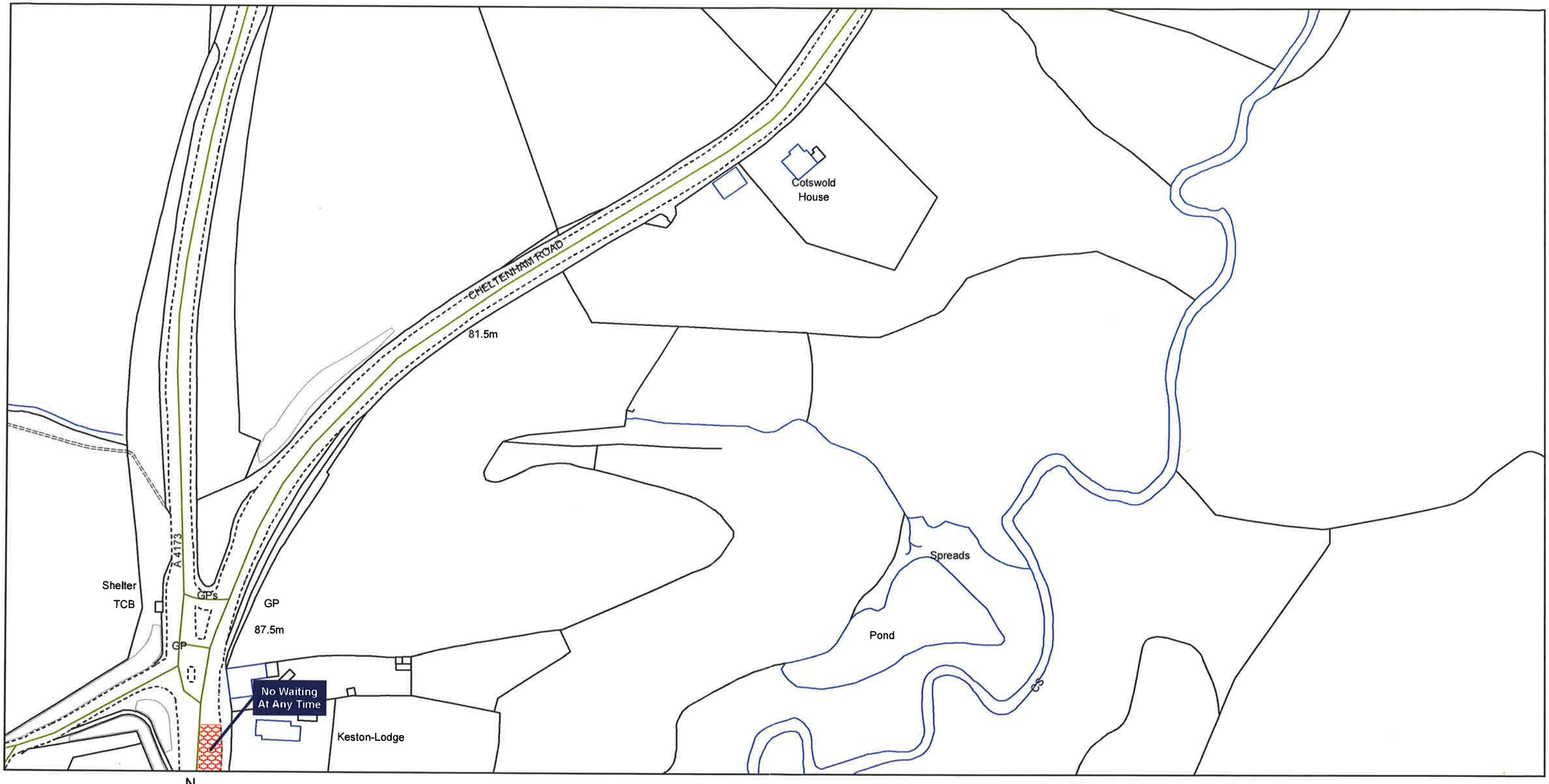

SCALE - 1:1250

Gloucestershire County Council (The District of Stroud) (Prohibition and Restriction of Waiting and Loading and Parking Places) Amendment (Consolidation) Order 2008

Gloucestershire COUNTY COUNCIL

C.A.L. Wray

Head of Legal Services

Ref:- 53913

Gloucestershire County Council
Shire Hall
Bearland
Gloucester
GL1 2TH

© Crown Copyright and database rights 2013, Ordnance Survey 100019134

You are not permitted to copy, sub-license, distribute or sell any of this data to third parties in any form

AREA CODE: BO 155

BO 155

SHEET REVISION NUMBER - 1

SHEET ACTIVE FROM - 27th May 2015

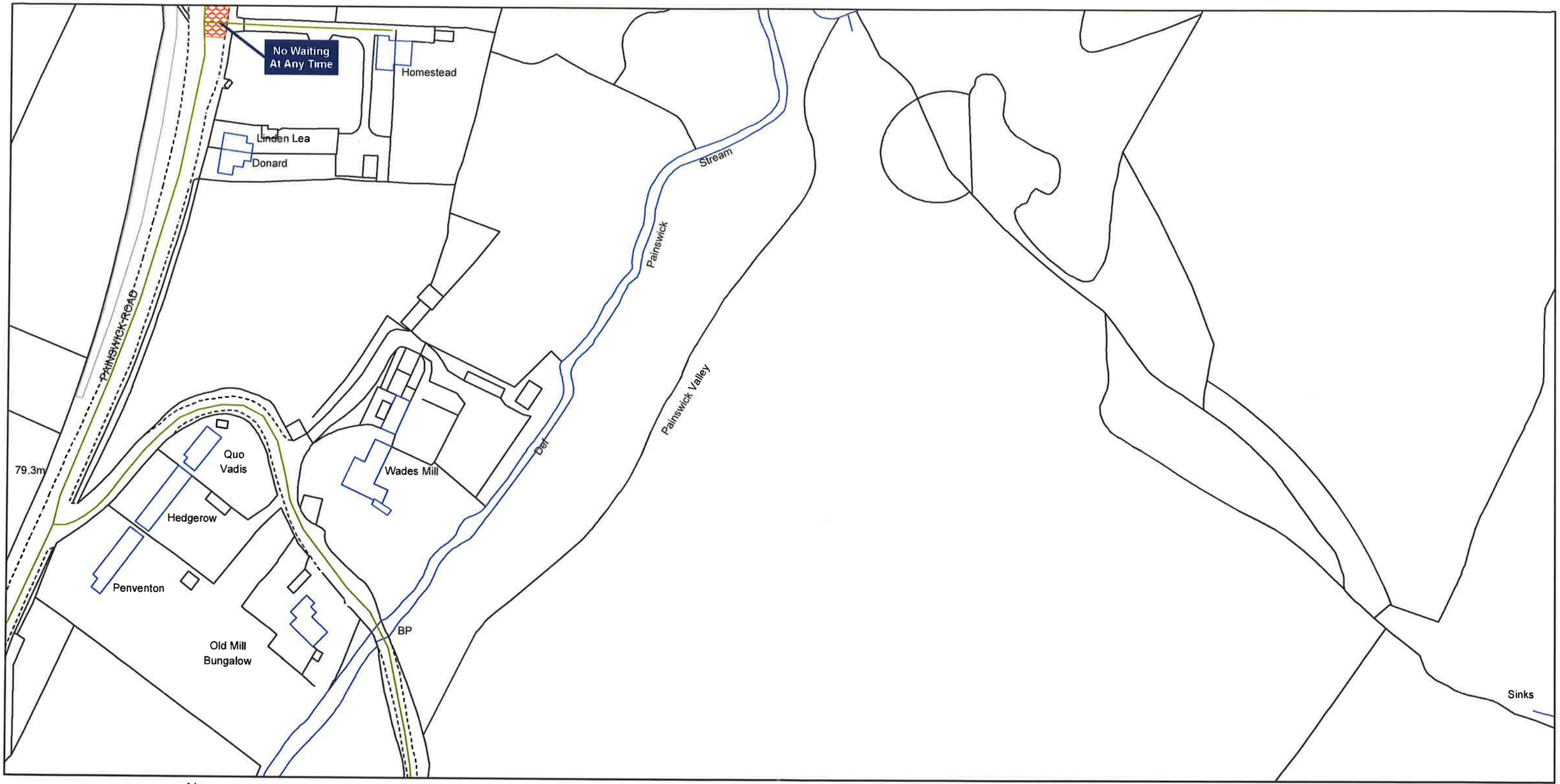

N

SCALE - 1:1250

Gloucestershire County Council (The District of Stroud) (Prohibition and Restriction of Waiting and Loading and Parking Places) Amendment (Consolidation) Order 2008

Gloucestershire
COUNTY COUNCIL

C.A.L.Wray
Head of
Legal Services

4144.

Ref:- S3913

Gloucestershire County Council
Shire Hall
Bearland
Gloucester
GL1 2TH

© Crown Copyright and database rights 2013, Ordnance Survey 100019134

You are not permitted to copy, sub-license, distribute or sell any of this data to third parties in any form

AREA CODE: BO 163

BO 163

SHEET REVISION NUMBER - 2

SHEET ACTIVE FROM - 27th May 2015

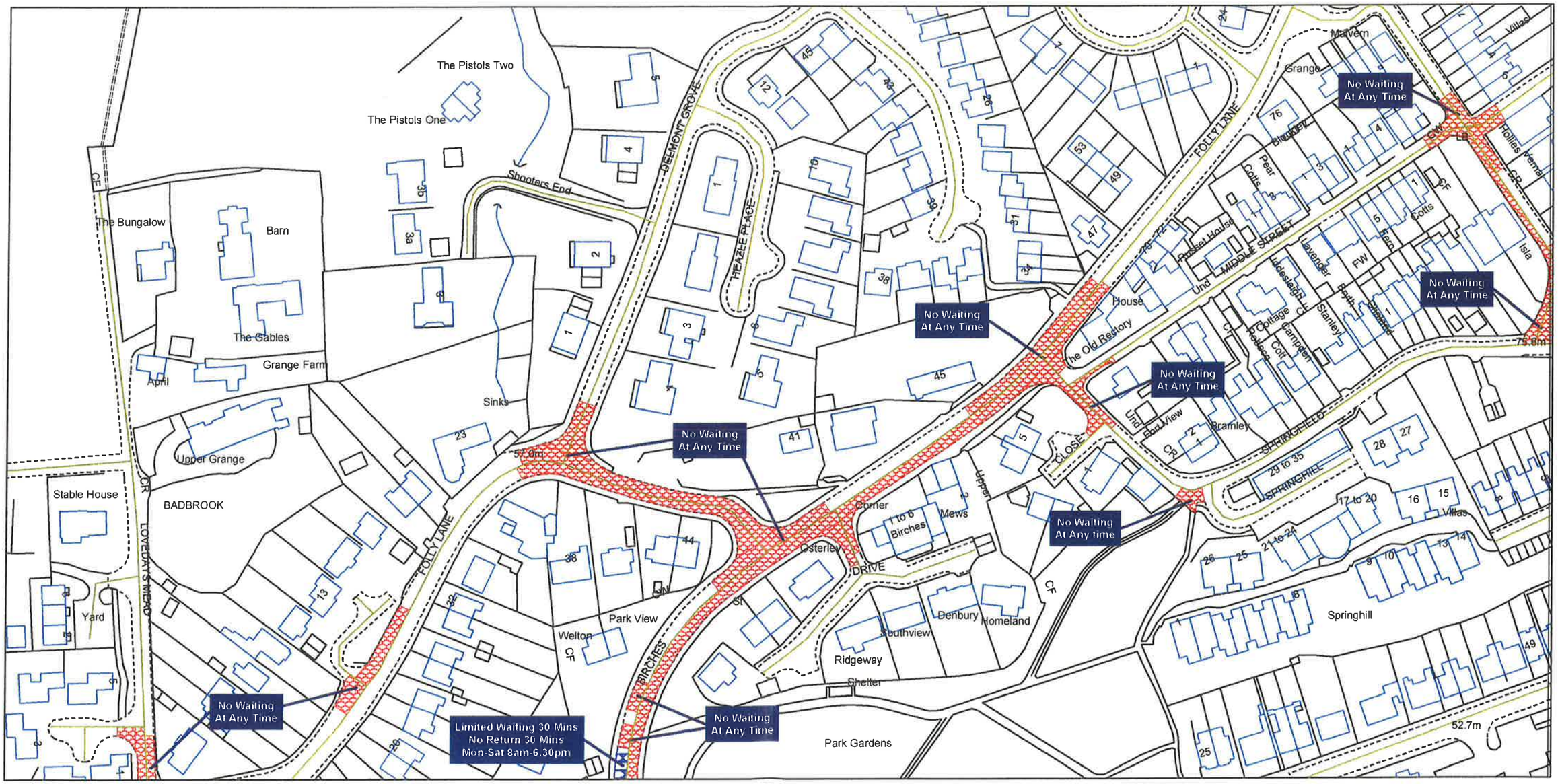

N

SCALE - 1:1250

Gloucestershire County Council (The District of Stroud) (Prohibition and Restriction of Waiting and Loading and Parking Places) Amendment (Consolidation) Order 2008

Gloucestershire COUNTY COUNCIL

C.A.L. Wray
Head of Legal Services

4443

Ref:- S 3913

Gloucestershire County Council
Shire Hall
Bearland
Gloucester
GL1 2TH

© Crown Copyright and database rights 2013, Ordnance Survey 100019134

You are not permitted to copy, sub-license, distribute or sell any of this data to third parties in any form

AREA CODE: BO 164

BO 164

SHEET REVISION NUMBER - 6

SHEET ACTIVE FROM - 28th September 2016

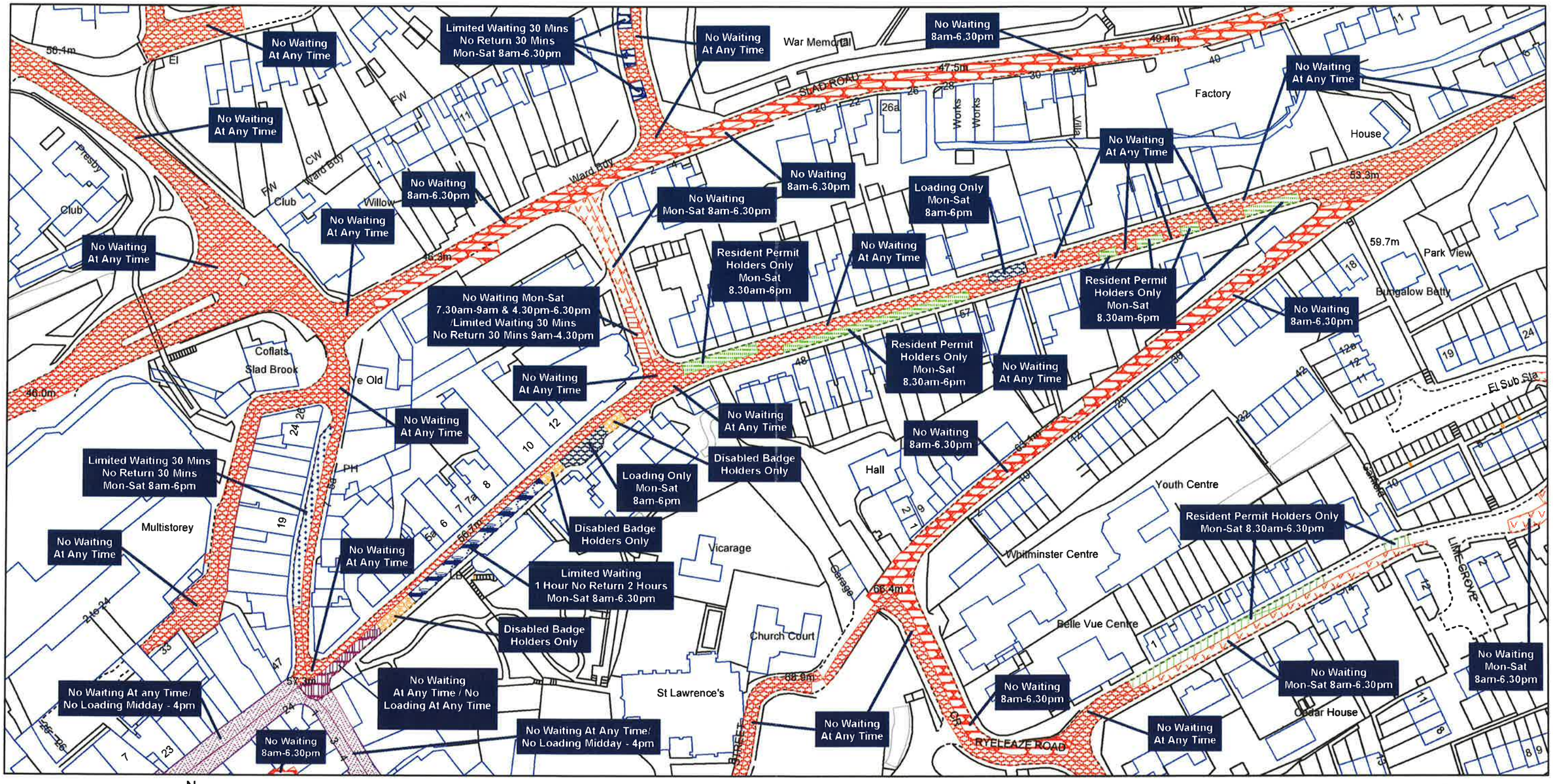

SCALE - 1:1250

N

Gloucestershire County Council (The District of Stroud) (Prohibition and Restriction of Waiting and Loading and Parking Places) Amendment (Consolidation) Order 2008

Gloucestershire COUNTY COUNCIL

G.M. Parkinson

Head of Legal Services

6134

Gloucestershire County Council
Shire Hall
Bearland
Gloucester
GL1 2TH

© Crown Copyright and database rights 2013, Ordnance Survey 100019134

You are not permitted to copy, sub-license, distribute or sell any of this data to third parties in any form

AREA CODE: BO 165

BO 165

SHEET REVISION NUMBER - 8

SHEET ACTIVE FROM - 28th September 2016

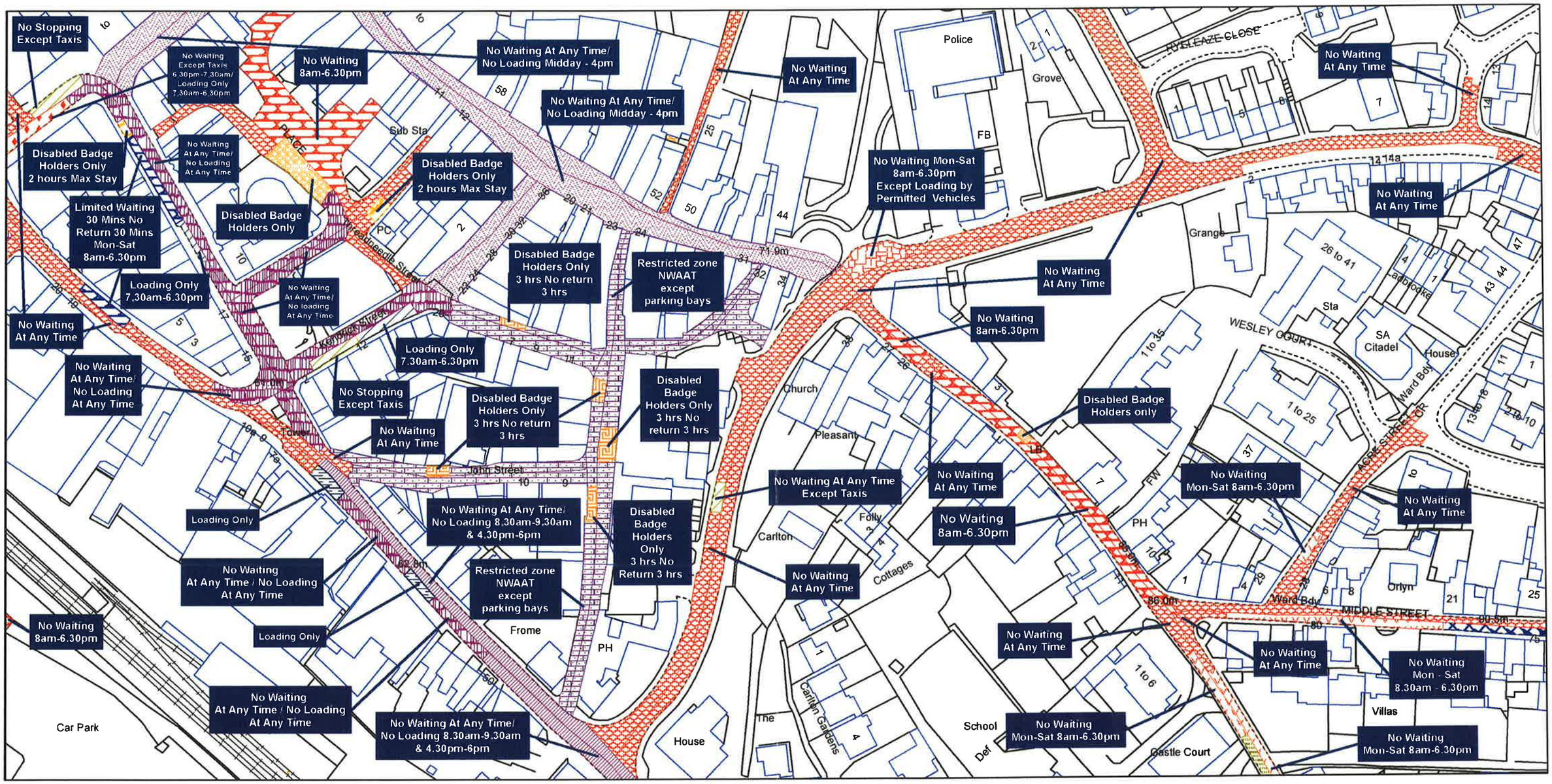

SCALE - 1:1250

N

Gloucestershire County Council (The District of Stroud) (Prohibition and Restriction of Waiting and Loading and Parking Places) Amendment (Consolidation) Order 2008

Gloucestershire COUNTY COUNCIL

G.M. Parkinson

Head of Legal Services

6135

Ref:- 52705

Gloucestershire County Council
Shire Hall
Bearland
Gloucester
GL1 2TH

© Crown Copyright and database rights 2013, Ordnance Survey 100019134

You are not permitted to copy, sub-license, distribute or sell any of this data to third parties in any form

AREA CODE:BO 166

BO 166

SHEET REVISION NUMBER - 1

SHEET ACTIVE FROM - 5th November 2007

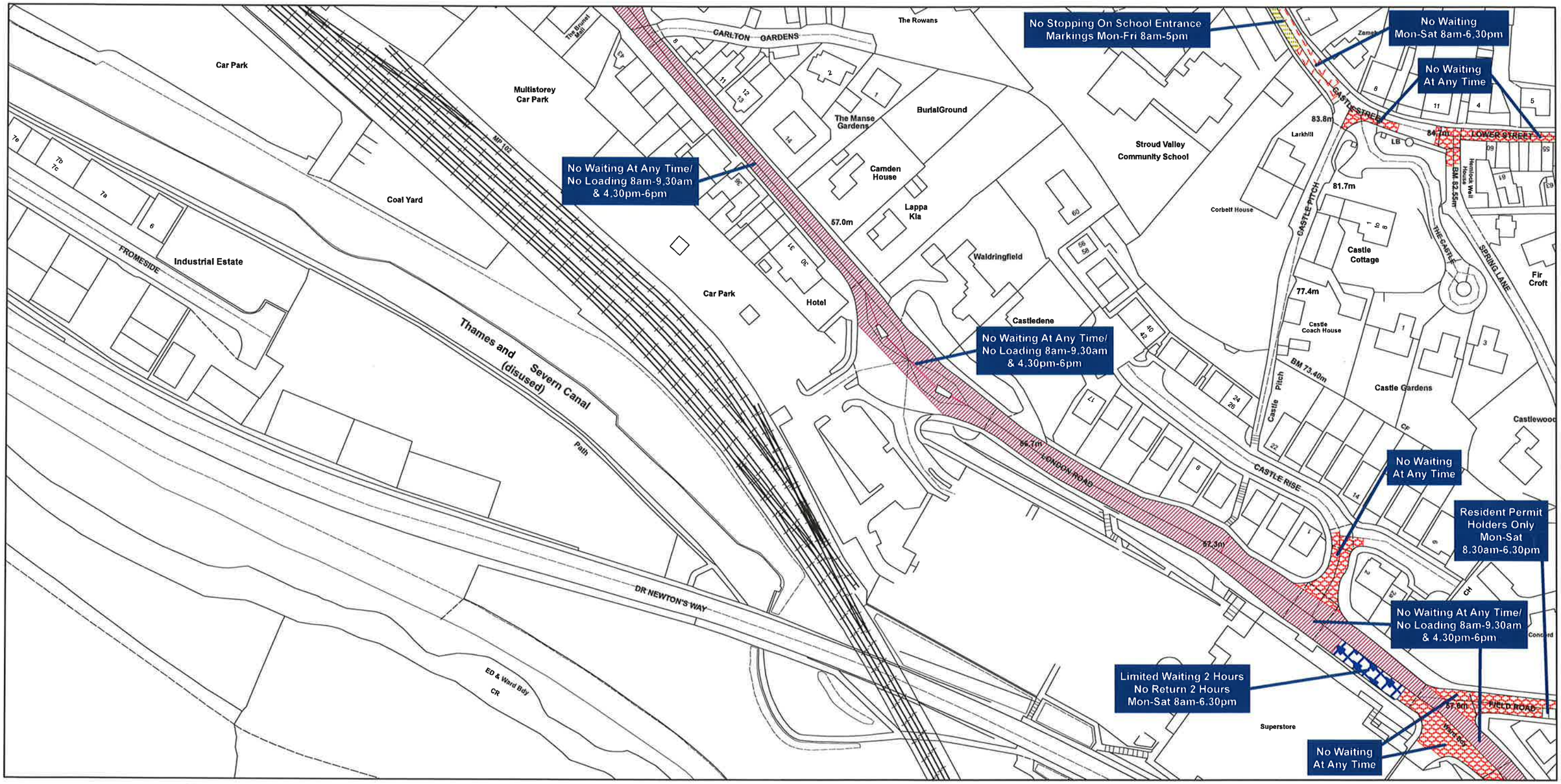

SCALE - 1:1250

N

Gloucestershire County Council (The District of Stroud) (Prohibition and Restriction of Waiting and Loading and Parking Places) (Consolidation) Order 2007

Gloucestershire COUNTY COUNCIL

R. Director of Law and Administration

Gloucestershire County Council
Environment Directorate
Shire Hall
Bearland
Gloucester
GL1 2TH

Produced from Ordnance Survey 1:1250 mapping with permission of the Controller of Her Majesty's Stationery Office © Crown Copyright. Licence No. 100019134 2007. Unauthorised reproduction infringes Crown Copyright and may lead to prosecution or civil proceedings.

AREA CODE:BO 167

BO 167

SHEET REVISION NUMBER - 1

SHEET ACTIVE FROM - 5th November 2007

N

SCALE - 1:1250

Gloucestershire County Council (The District of Stroud) (Prohibition and Restriction of Waiting and Loading and Parking Places) (Consolidation) Order 2007

Gloucestershire COUNTY COUNCIL

R. Director of Law and Administration

Gloucestershire County Council
Environment Directorate
Shire Hall
Bearland
Gloucester
GL1 2TH

Produced from Ordnance Survey 1:1250 mapping with permission of the Controller of Her Majesty's Stationery Office © Crown Copyright. Licence No. 100019134 2007. Unauthorised reproduction infringes Crown Copyright and may lead to prosecution or civil proceedings.

AREA CODE: BO 186

BO 186

SHEET REVISION NUMBER - 2

SHEET ACTIVE FROM - 18th May 2010

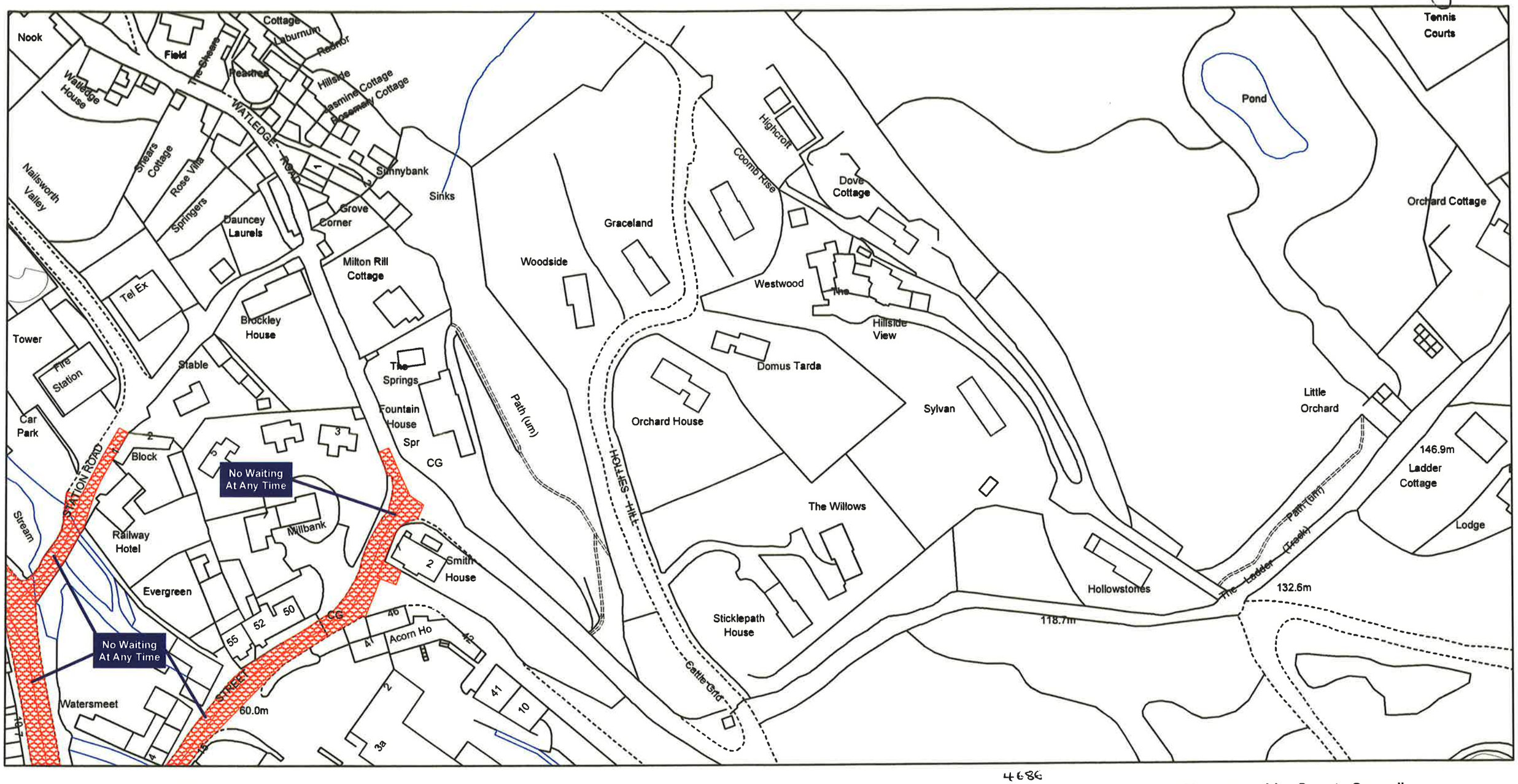

SCALE - 1:1250

Gloucestershire County Council (The District of Stroud) (Prohibition and Restriction of Waiting and Loading and Parking Places) (Consolidation) Order 2007

Gloucestershire COUNTY COUNCIL

G.M. Parkinson
for Director of
Law and [illegible]istration

4686

Gloucestershire County Council
Environment Directorate
Shire Hall
Bearland
Gloucester
GL1 2TH

File 45626

Produced from Ordnance Survey 1:1250 mapping with permission of the Controller of Her Majesty's Stationery Office © Crown Copyright. Licence No. 100019134 2007. Unauthorised reproduction infringes Crown Copyright and may lead to prosecution or civil proceedings.

AREA CODE: BO 187

BO 187

SHEET REVISION NUMBER - 2

SHEET ACTIVE FROM - 10th May 2010

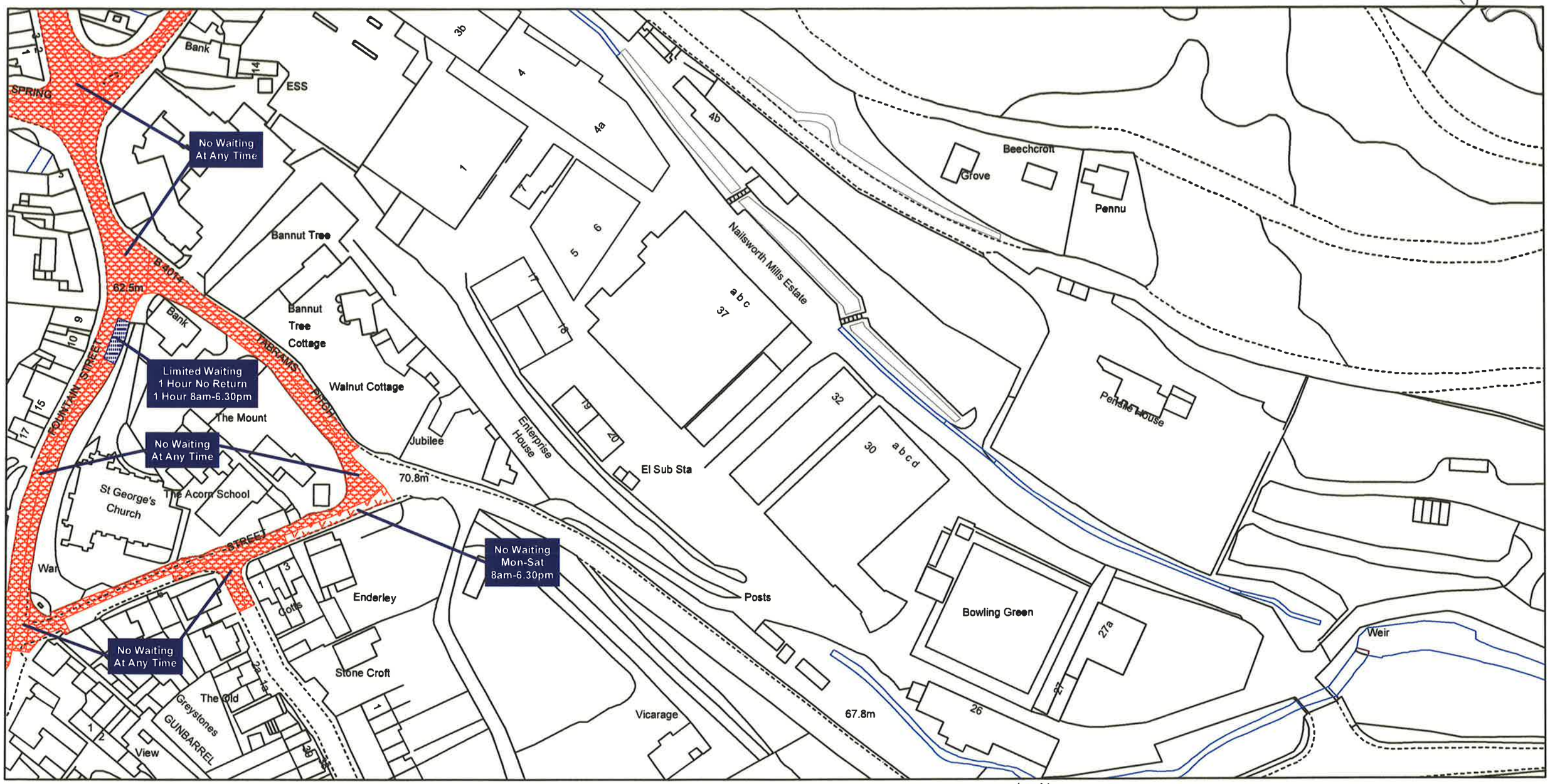

SCALE - 1:1250

Gloucestershire County Council (The District of Stroud) (Prohibition and Restriction of Waiting and Loading and Parking Places) (Consolidation) Order 2007

Gloucestershire
COUNTY COUNCIL

G.M. Parkinson
for Director of
Law and Administration

Gloucestershire County Council
Environment Directorate
Shire Hall
Bearland
Gloucester
GL1 2TH

File
45626.

Produced from Ordnance Survey 1:1250 mapping with permission of the Controller of Her Majesty's Stationery Office © Crown Copyright. Licence No. 100019134 2007. Unauthorised reproduction infringes Crown Copyright and may lead to prosecution or civil proceedings.

AREA CODE: BP 163

BP 163

SHEET REVISION NUMBER - 2

SHEET ACTIVE FROM - 18th November 2010

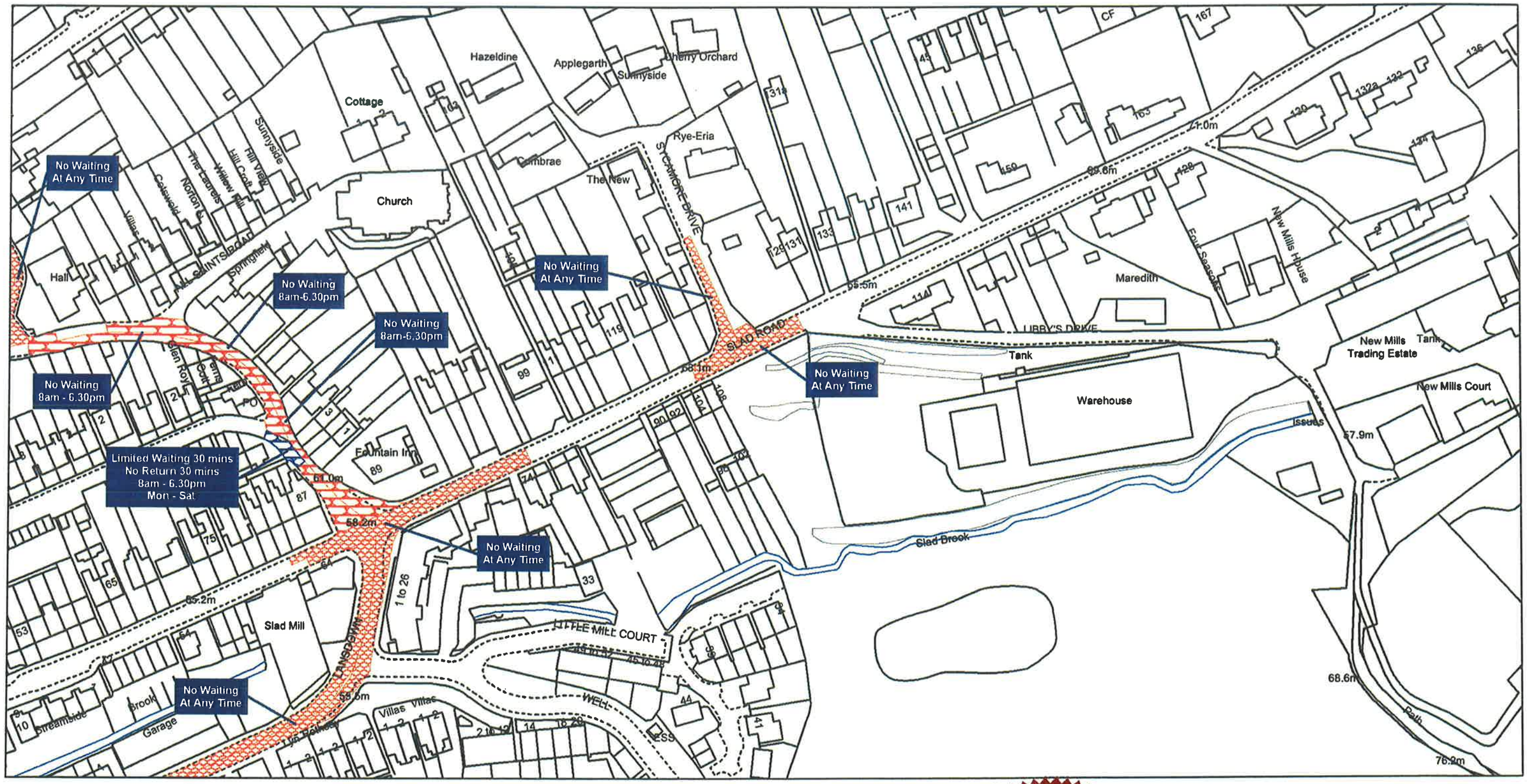

SCALE - 1:1250

N

Gloucestershire County Council (The District of Stroud) (Prohibition and Restriction of Waiting and Loading and Parking Places) Amendment (Consolidation) Order 2008

Gloucestershire COUNTY COUNCIL

G.M. Parkinson

for Director of Law and Administration

5231

Gloucestershire County Council
Environment Directorate
Shire Hall
Bearland
Gloucester
GL1 2TH

File 45256

Produced from Ordnance Survey 1:1250 mapping with permission of the Controller of Her Majesty's Stationery Office © Crown Copyright. Licence No. 100019134 2007. Unauthorised reproduction infringes Crown Copyright and may lead to prosecution or civil proceedings

AREA CODE:BP 164

BP 164

SHEET REVISION NUMBER - 1

SHEET ACTIVE FROM - 5th November 2007

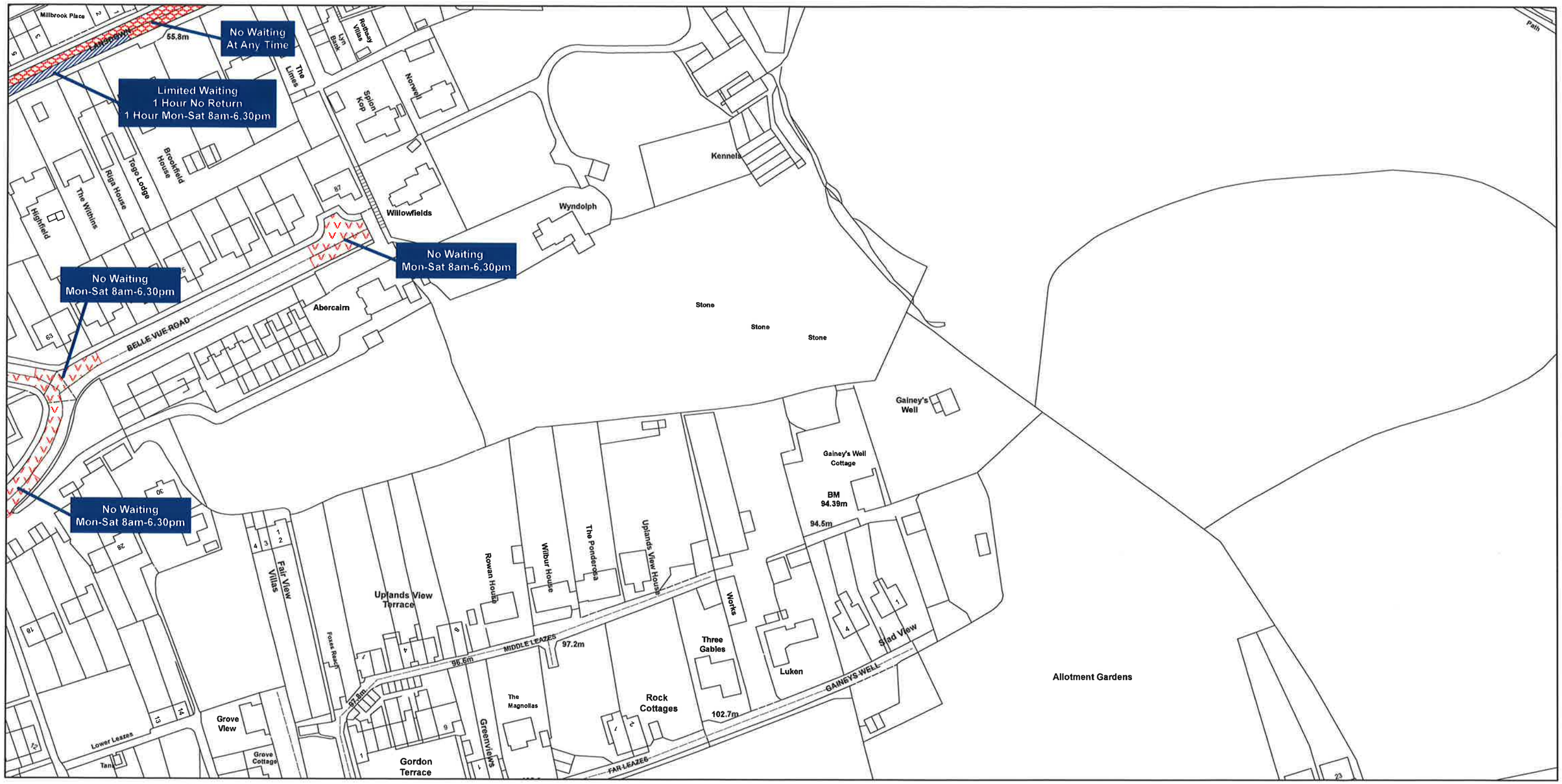

SCALE - 1:1250

N

Gloucestershire County Council (The District of Stroud) (Prohibition and Restriction of Waiting and Loading and Parking Places) (Consolidation) Order 2007

Gloucestershire COUNTY COUNCIL

R. Director of Law and Administration

Gloucestershire County Council
Environment Directorate
Shire Hall
Bearland
Gloucester
GL1 2TH

Produced from Ordnance Survey 1:1250 mapping with permission of the Controller of Her Majesty's Stationery Office © Crown Copyright. Licence No. 100019134 2007. Unauthorised reproduction infringes Crown Copyright and may lead to prosecution or civil proceedings.

AREA CODE:BP 165

BP 165

SHEET REVISION NUMBER - 1

SHEET ACTIVE FROM - 5th November 2007

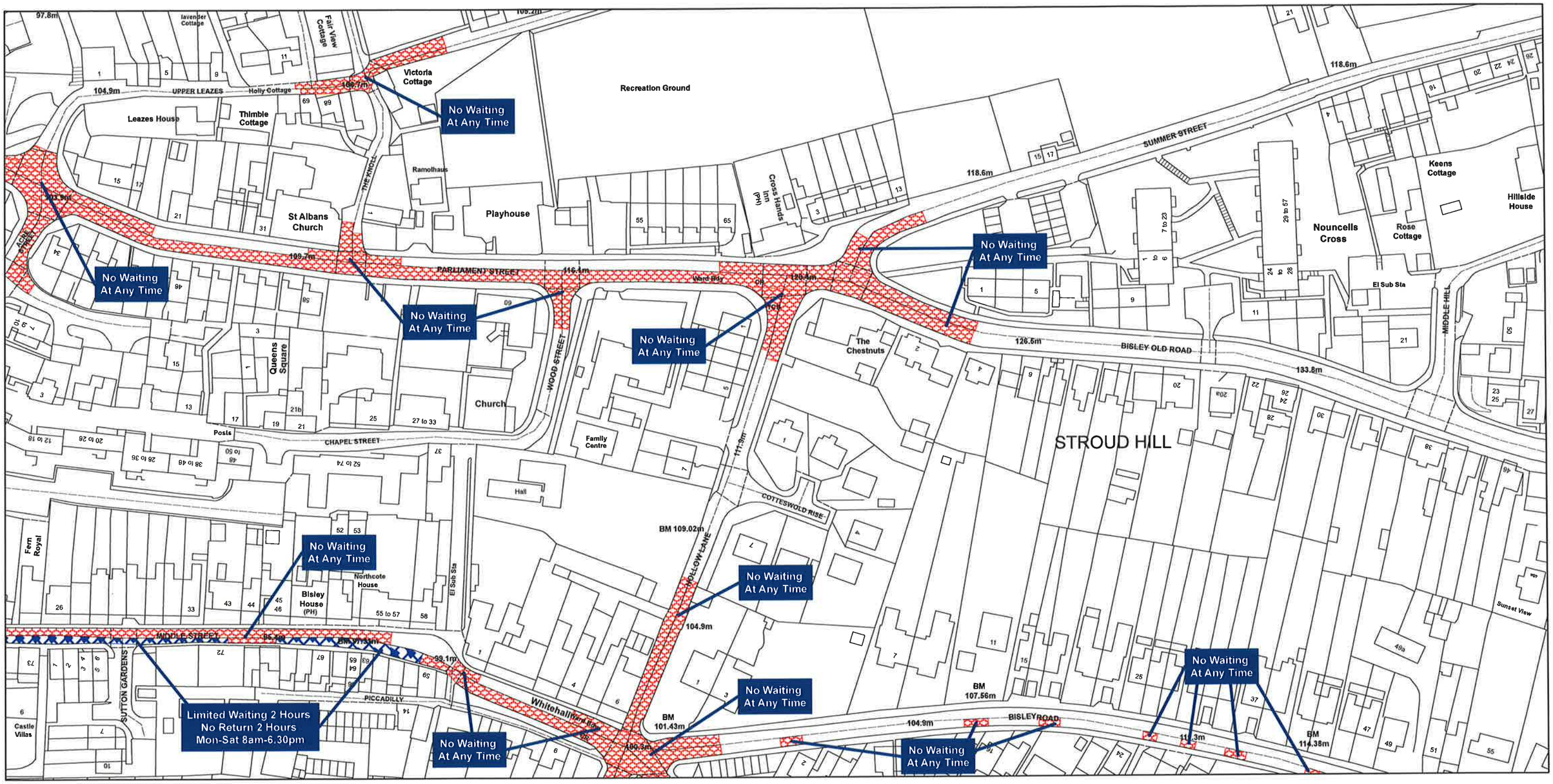

SCALE - 1:1250

N

Gloucestershire County Council (The District of Stroud) (Prohibition and Restriction of Waiting and Loading and Parking Places) (Consolidation) Order 2007

Gloucestershire COUNTY COUNCIL

Director of Law and Administration

Gloucestershire County Council
Environment Directorate
Shire Hall
Bearland
Gloucester
GL1 2TH

Produced from Ordnance Survey 1:1250 mapping with permission of the Controller of Her Majesty's Stationery Office © Crown Copyright. Licence No. 100019134 2007. Unauthorised reproduction infringes Crown Copyright and may lead to prosecution or civil proceedings.

AREA CODE: BP 166

BP 166

SHEET REVISION NUMBER - 2

SHEET ACTIVE FROM - 27th May 2015

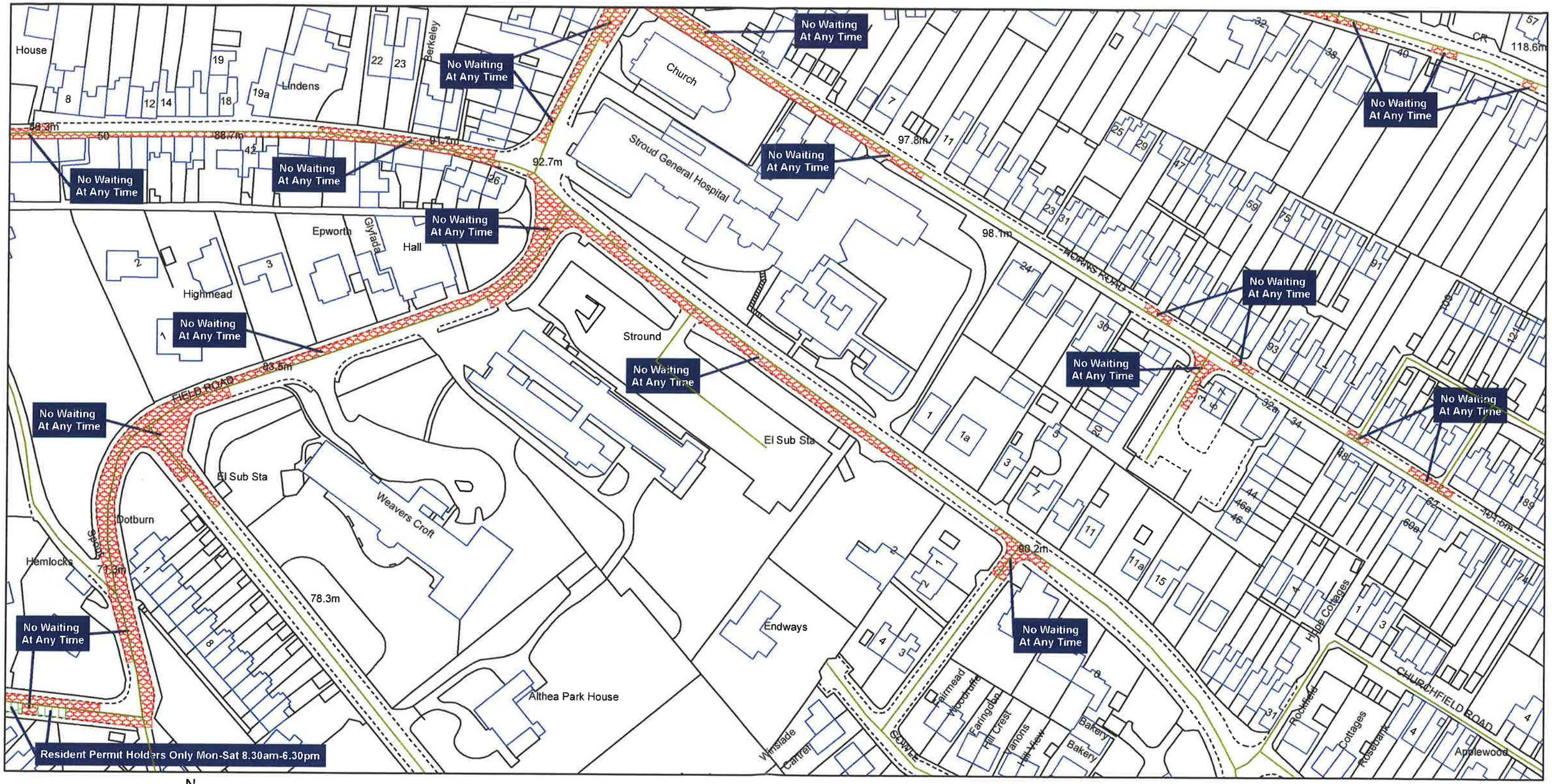

N

SCALE - 1:1250

Gloucestershire County Council (The District of Stroud) (Prohibition and Restriction of Waiting and Loading and Parking Places) Amendment (Consolidation) Order 2008

Gloucestershire COUNTY COUNCIL

C.A.L. Wray
Head of
Legal Services

4142

Ref:- 53913

Gloucestershire County Council
Shire Hall
Bearland
Gloucester
GL1 2TH

© Crown Copyright and database rights 2013, Ordnance Survey 100019134

You are not permitted to copy, sub-license, distribute or sell any of this data to third parties in any form

AREA CODE:BP 167

BP 167

SHEET REVISION NUMBER - 1

SHEET ACTIVE FROM - 5th November 2007

SCALE - 1:1250

N

Gloucestershire County Council (The District of Stroud) (Prohibition and Restriction of Waiting and Loading and Parking Places) (Consolidation) Order 2007

Gloucestershire COUNTY COUNCIL

Director of Law and Administration

Gloucestershire County Council
Environment Directorate
Shire Hall
Bearland
Gloucester
GL1 2TH

Produced from Ordnance Survey 1:1250 mapping with permission of the Controller of Her Majesty's Stationery Office © Crown Copyright. Licence No. 100019134 2007. Unauthorised reproduction infringes Crown Copyright and may lead to prosecution or civil proceedings.

AREA CODE:BP 168

BP 168

SHEET REVISION NUMBER - 1

SHEET ACTIVE FROM - 5th November 2007

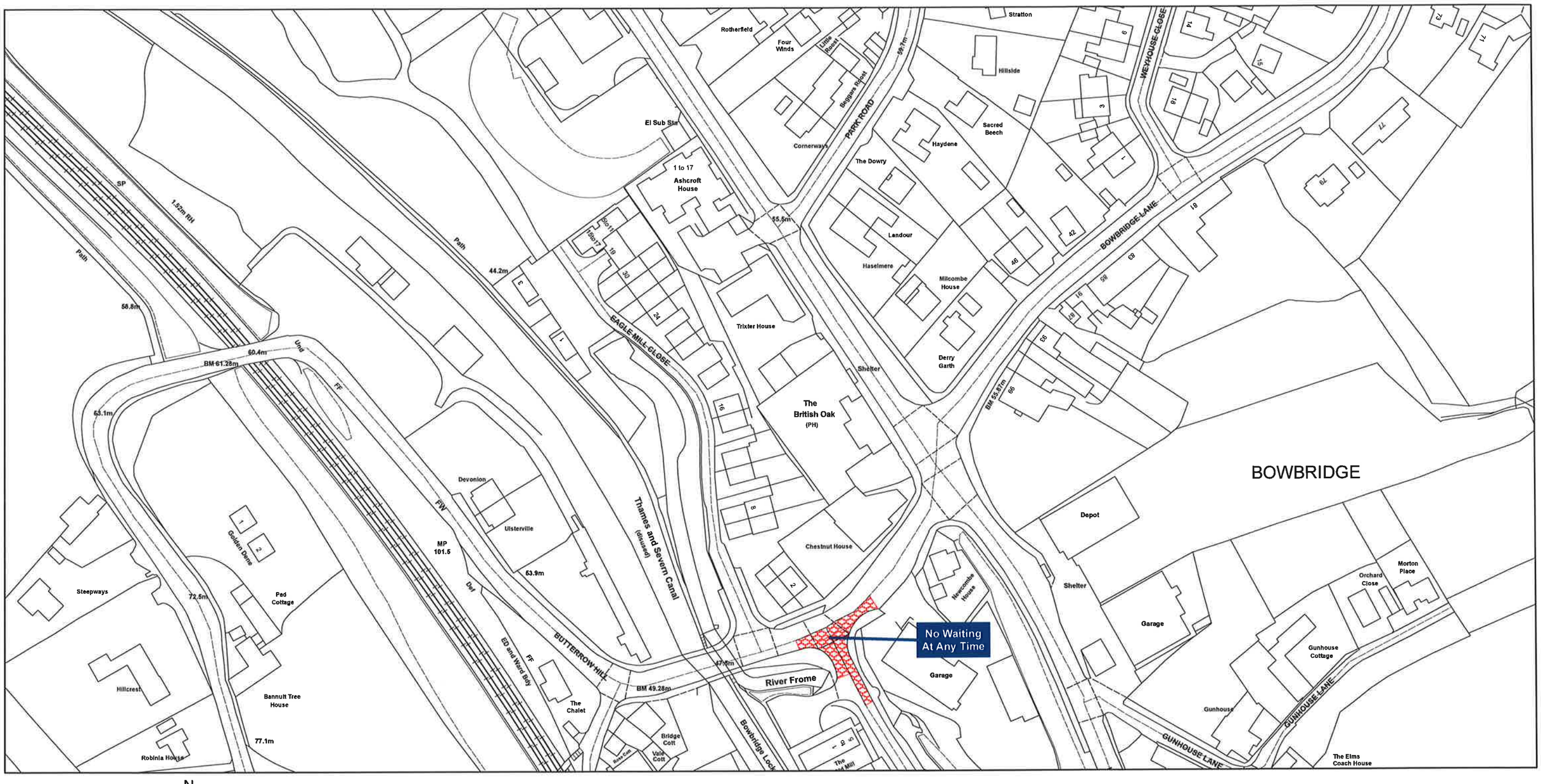

N

SCALE - 1:1250

Gloucestershire County Council (The District of Stroud) (Prohibition and Restriction of Waiting and Loading and Parking Places) (Consolidation) Order 2007

Gloucestershire COUNTY COUNCIL

Director of Law and Administration

Gloucestershire County Council
Environment Directorate
Shire Hall
Bearland
Gloucester
GL1 2TH

Produced from Ordnance Survey 1:1250 mapping with permission of the Controller of Her Majesty's Stationery Office © Crown Copyright. Licence No. 100019134 2007. Unauthorised reproduction infringes Crown Copyright and may lead to prosecution or civil proceedings.

AREA CODE:BP 169

BP 169

SHEET REVISION NUMBER - 1

SHEET ACTIVE FROM - 5th November 2007

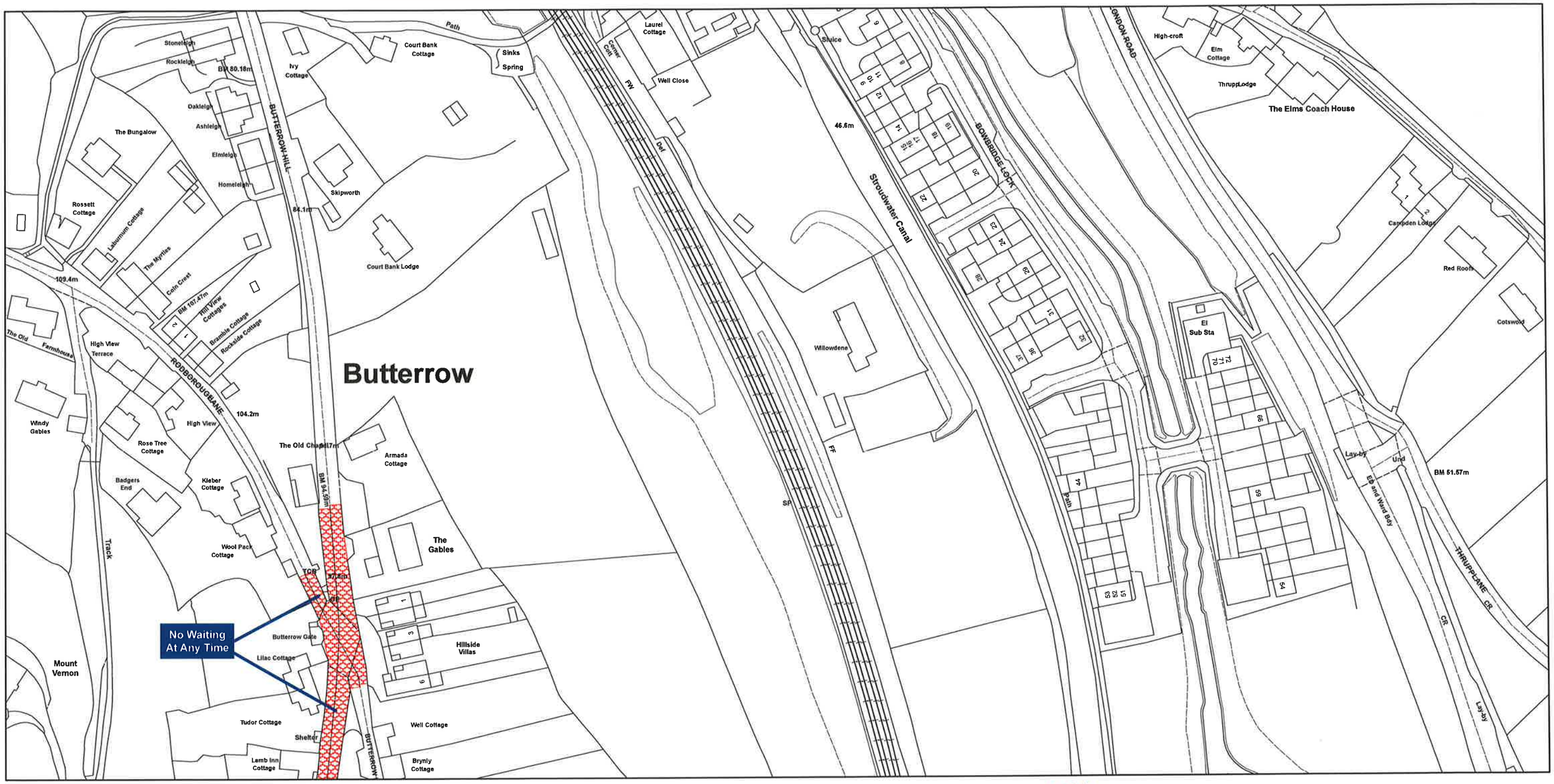

SCALE - 1:1250

Gloucestershire County Council (The District of Stroud) (Prohibition and Restriction of Waiting and Loading and Parking Places) (Consolidation) Order 2007

Gloucestershire COUNTY COUNCIL

R. Director of Law and Administration

Gloucestershire County Council
Environment Directorate
Shire Hall
Bearland
Gloucester
GL1 2TH

Produced from Ordnance Survey 1:1250 mapping with permission of the Controller of Her Majesty's Stationery Office © Crown Copyright. Licence No. 100019134 2007. Unauthorised reproduction infringes Crown Copyright and may lead to prosecution or civil proceedings.

AREA CODE:BP 170

BP 170

SHEET REVISION NUMBER - 1

SHEET ACTIVE FROM - 5th November 2007

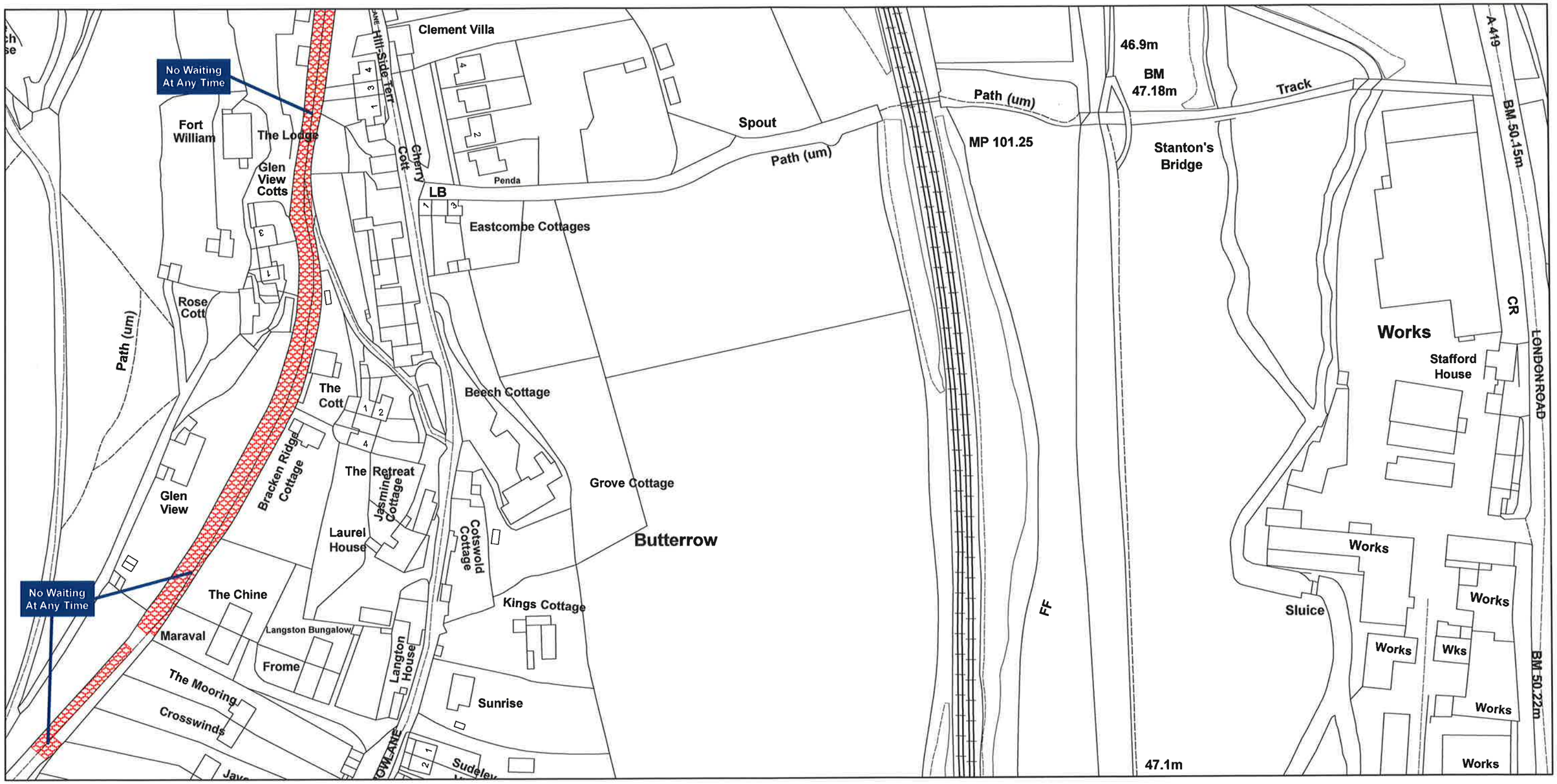

SCALE - 1:1250

N

Gloucestershire County Council (The District of Stroud) (Prohibition and Restriction of Waiting and Loading and Parking Places) (Consolidation) Order 2007

Gloucestershire COUNTY COUNCIL

Director of Law and Administration

Gloucestershire County Council
Environment Directorate
Shire Hall
Bearland
Gloucester
GL1 2TH

Produced from Ordnance Survey 1:1250 mapping with permission of the Controller of Her Majesty's Stationery Office © Crown Copyright. Licence No. 100019134 2007. Unauthorised reproduction infringes Crown Copyright and may lead to prosecution or civil proceedings.

AREA CODE: BP 184

BP 184

SHEET REVISION NUMBER - 1

SHEET ACTIVE FROM - 30th April 2010

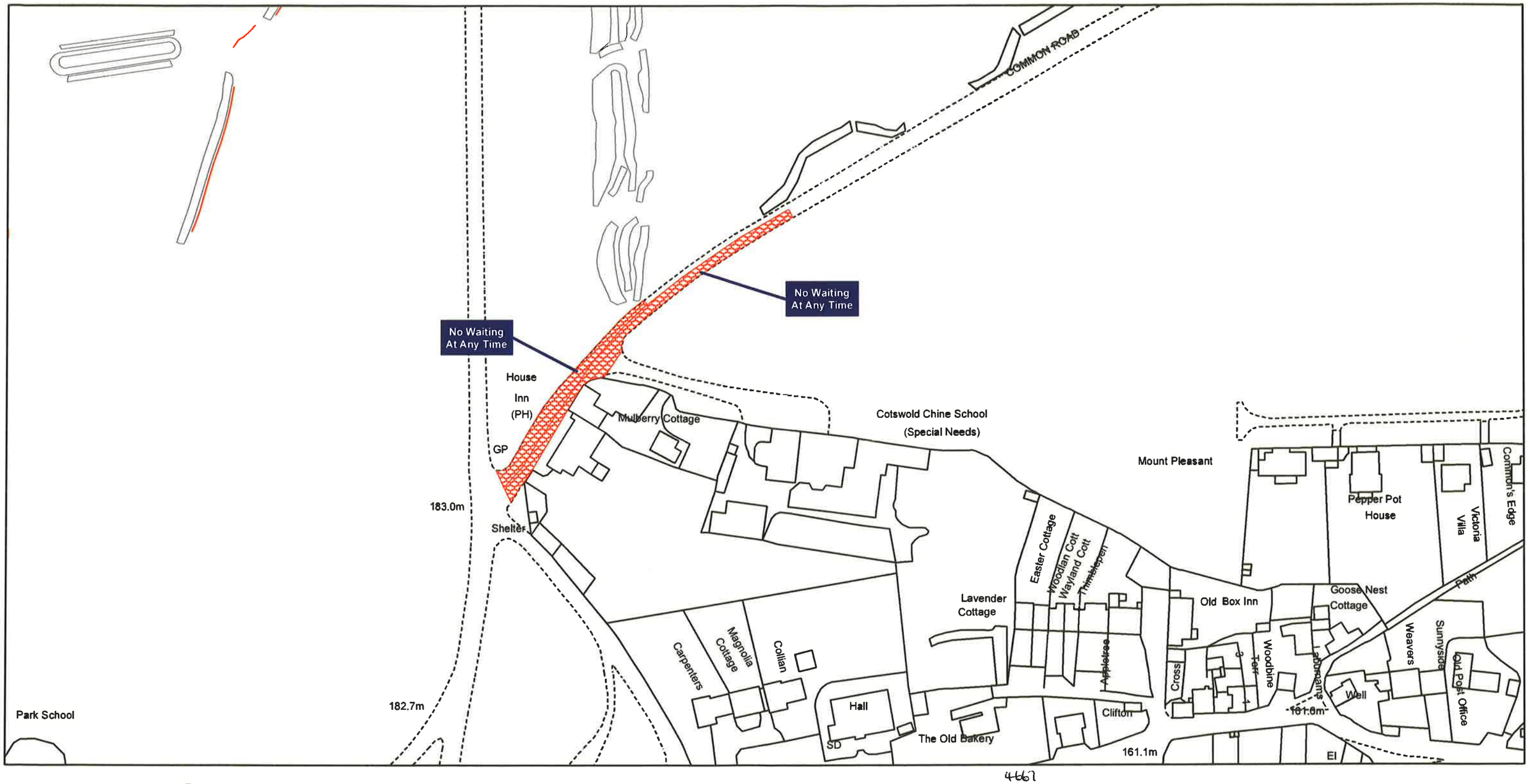

SCALE - 1:1250 ±

Gloucestershire County Council (The District of Stroud) (Prohibition and Restriction of Waiting and Loading and Parking Places) (Consolidation) Order 2007

Gloucestershire COUNTY COUNCIL

for Director of Law and Administration

Gloucestershire County Council
Environment Directorate
Shire Hall
Bearland
Gloucester
GL1 2TH

File 45140

Produced from Ordnance Survey 1:1250 mapping with permission of the Controller of Her Majesty's Stationery Office © Crown Copyright. Licence No. 100019134 2007. Unauthorised reproduction infringes Crown Copyright and may lead to prosecution or civil proceedings.

AREA CODE:BQ 148

BQ 148

SHEET REVISION NUMBER - 1

SHEET ACTIVE FROM - 5th November 2007

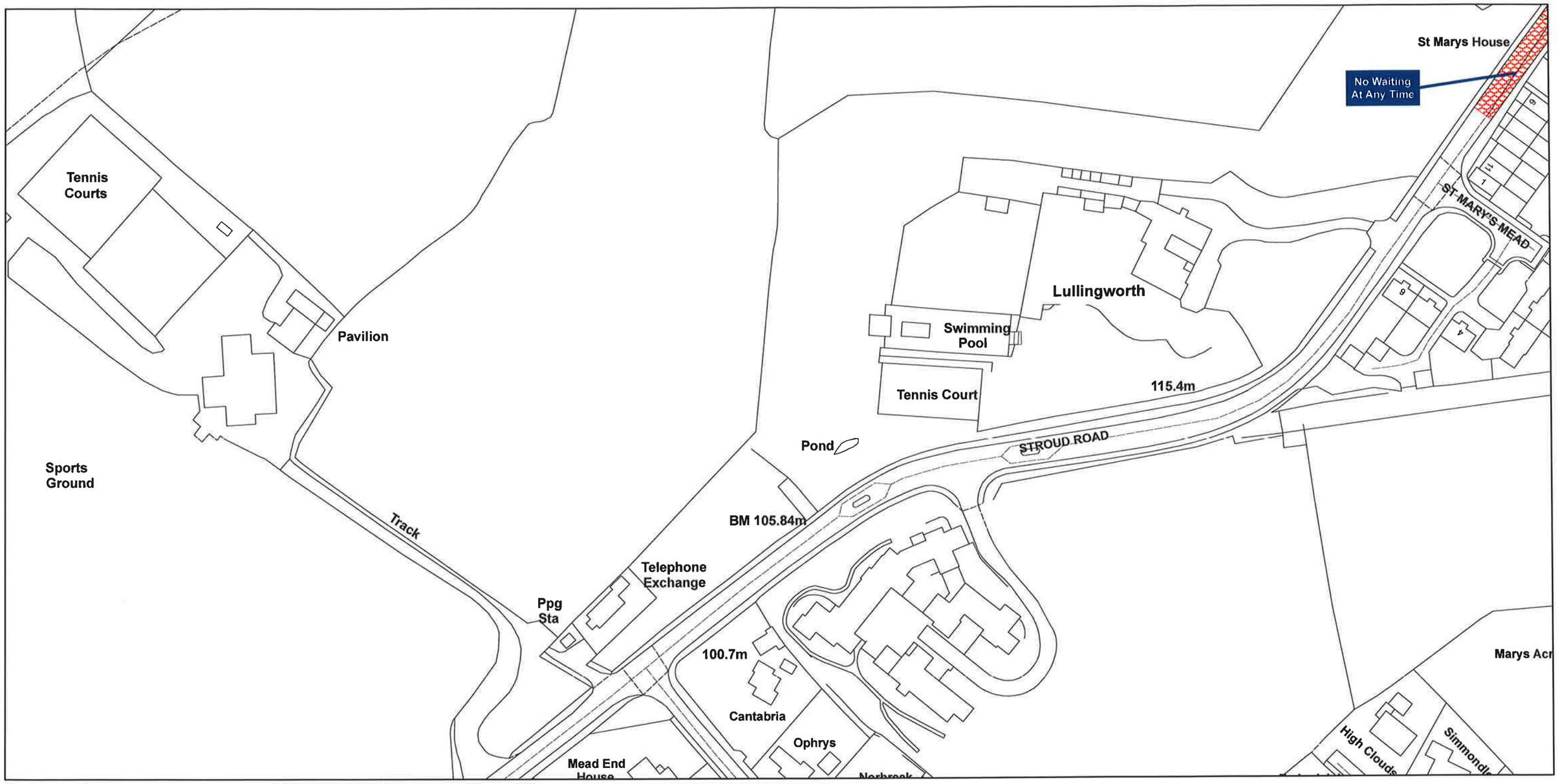

N

SCALE - 1:1250

Gloucestershire County Council (The District of Stroud) (Prohibition and Restriction of Waiting and Loading and Parking Places) (Consolidation) Order 2007

Gloucestershire
COUNTY COUNCIL

R. Director of
Law and Administration

Gloucestershire County Council
Environment Directorate
Shire Hall
Bearland
Gloucester
GL1 2TH

Produced from Ordnance Survey 1:1250 mapping with permission of the Controller of Her Majesty's Stationery Office © Crown Copyright. Licence No. 100019134 2007. Unauthorised reproduction infringes Crown Copyright and may lead to prosecution or civil proceedings.

AREA CODE:BQ 166

BQ 166

SHEET REVISION NUMBER - 1

SHEET ACTIVE FROM - 5th November 2007

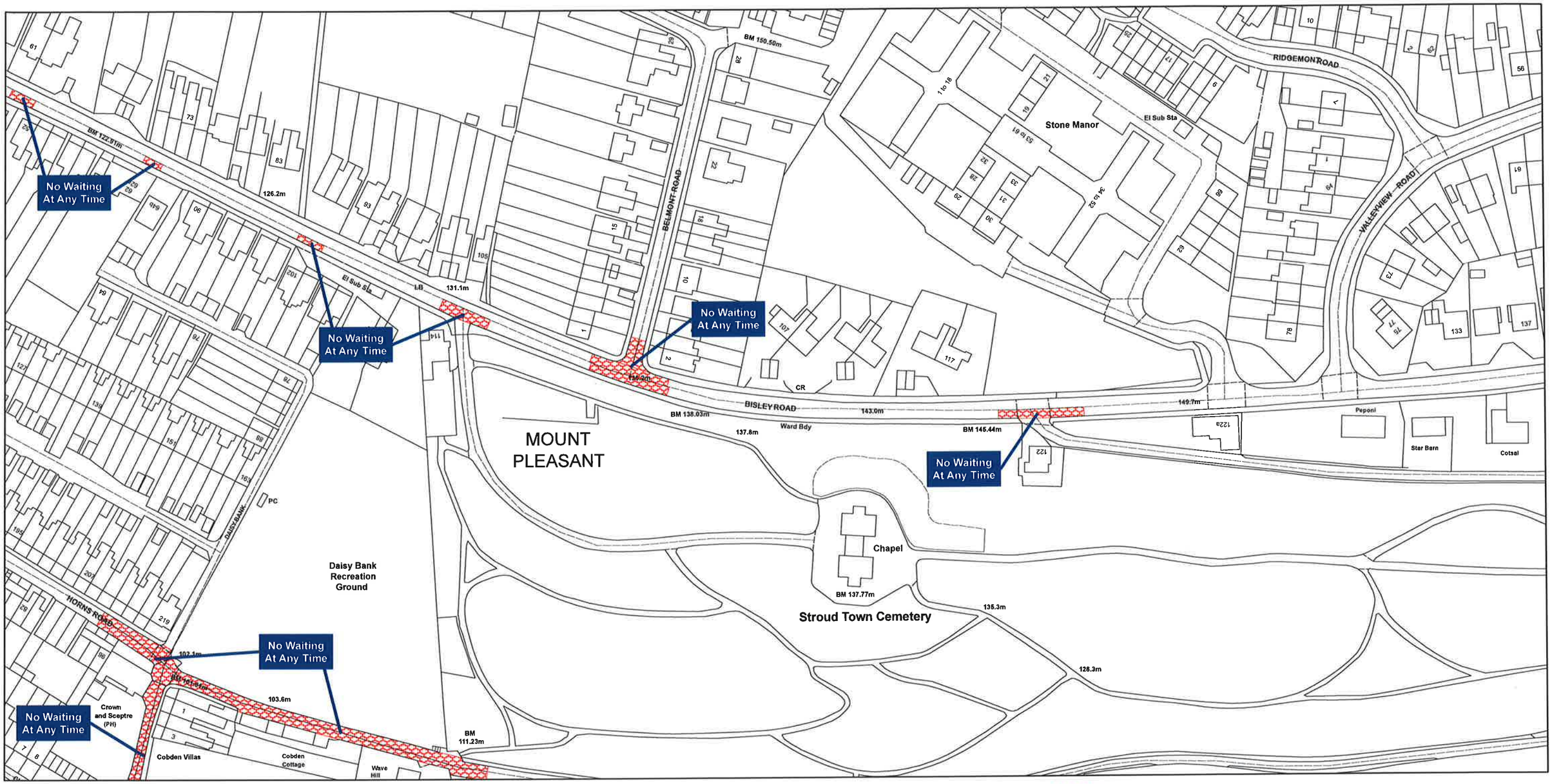

SCALE - 1:1250

N

Gloucestershire County Council (The District of Stroud) (Prohibition and Restriction of Waiting and Loading and Parking Places) (Consolidation) Order 2007

Gloucestershire COUNTY COUNCIL

Director of Law and Administration

Gloucestershire County Council
Environment Directorate
Shire Hall
Bearland
Gloucester
GL1 2TH

Produced from Ordnance Survey 1:1250 mapping with permission of the Controller of Her Majesty's Stationery Office © Crown Copyright. Licence No. 100019134 2007. Unauthorised reproduction infringes Crown Copyright and may lead to prosecution or civil proceedings.

AREA CODE:BQ 167

BQ 167

SHEET REVISION NUMBER - 1

SHEET ACTIVE FROM - 5th November 2007

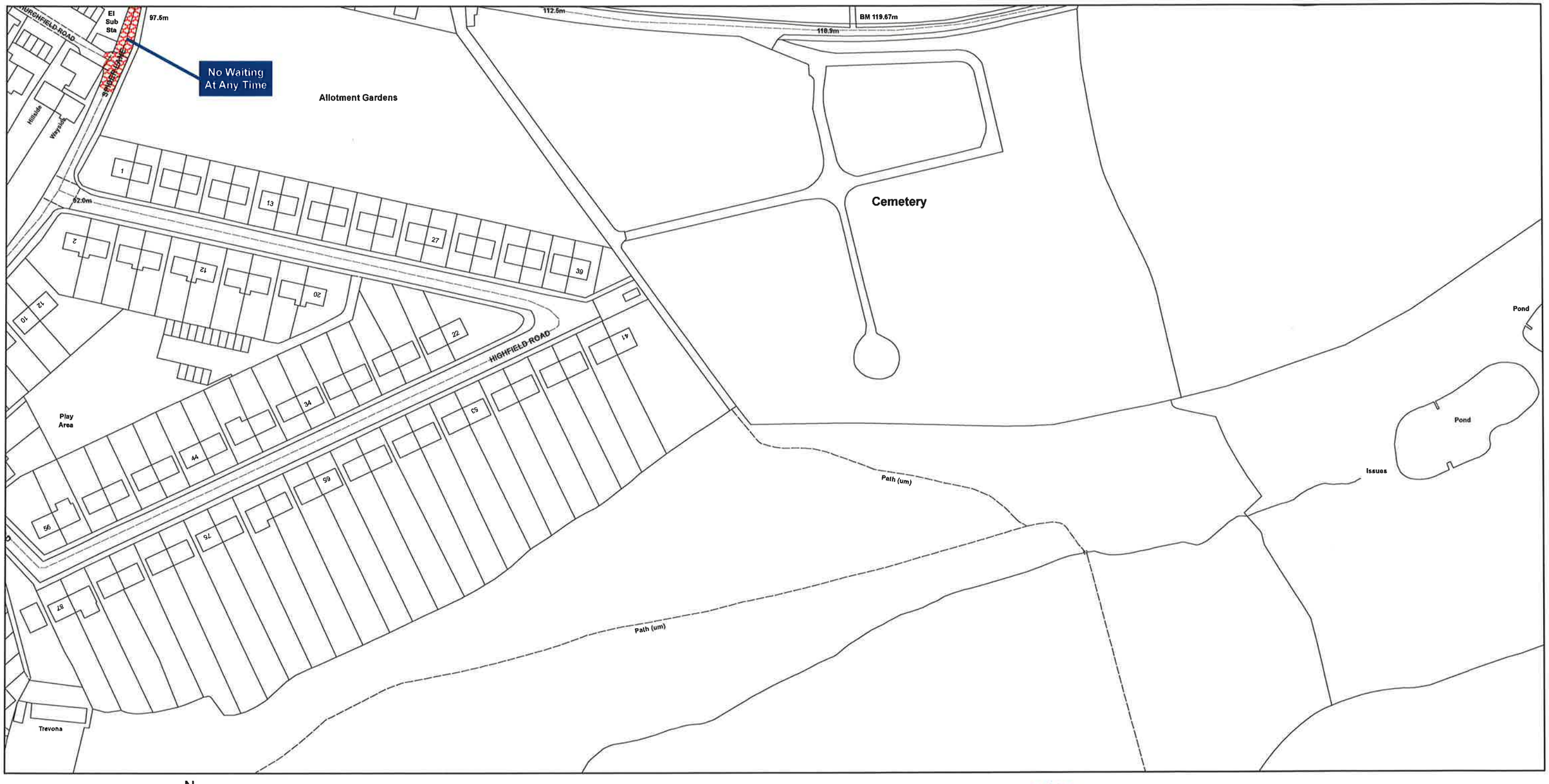

SCALE - 1:1250

N

Gloucestershire County Council (The District of Stroud) (Prohibition and Restriction of Waiting and Loading and Parking Places) (Consolidation) Order 2007

Gloucestershire COUNTY COUNCIL

R. Director of Law and Administration

Gloucestershire County Council
Environment Directorate
Shire Hall
Bearland
Gloucester
GL1 2TH

Produced from Ordnance Survey 1:1250 mapping with permission of the Controller of Her Majesty's Stationery Office © Crown Copyright. Licence No. 100019134 2007. Unauthorised reproduction infringes Crown Copyright and may lead to prosecution or civil proceedings.

AREA CODE:BQ 173

BQ 173

SHEET REVISION NUMBER - 1

SHEET ACTIVE FROM - 5th November 2007

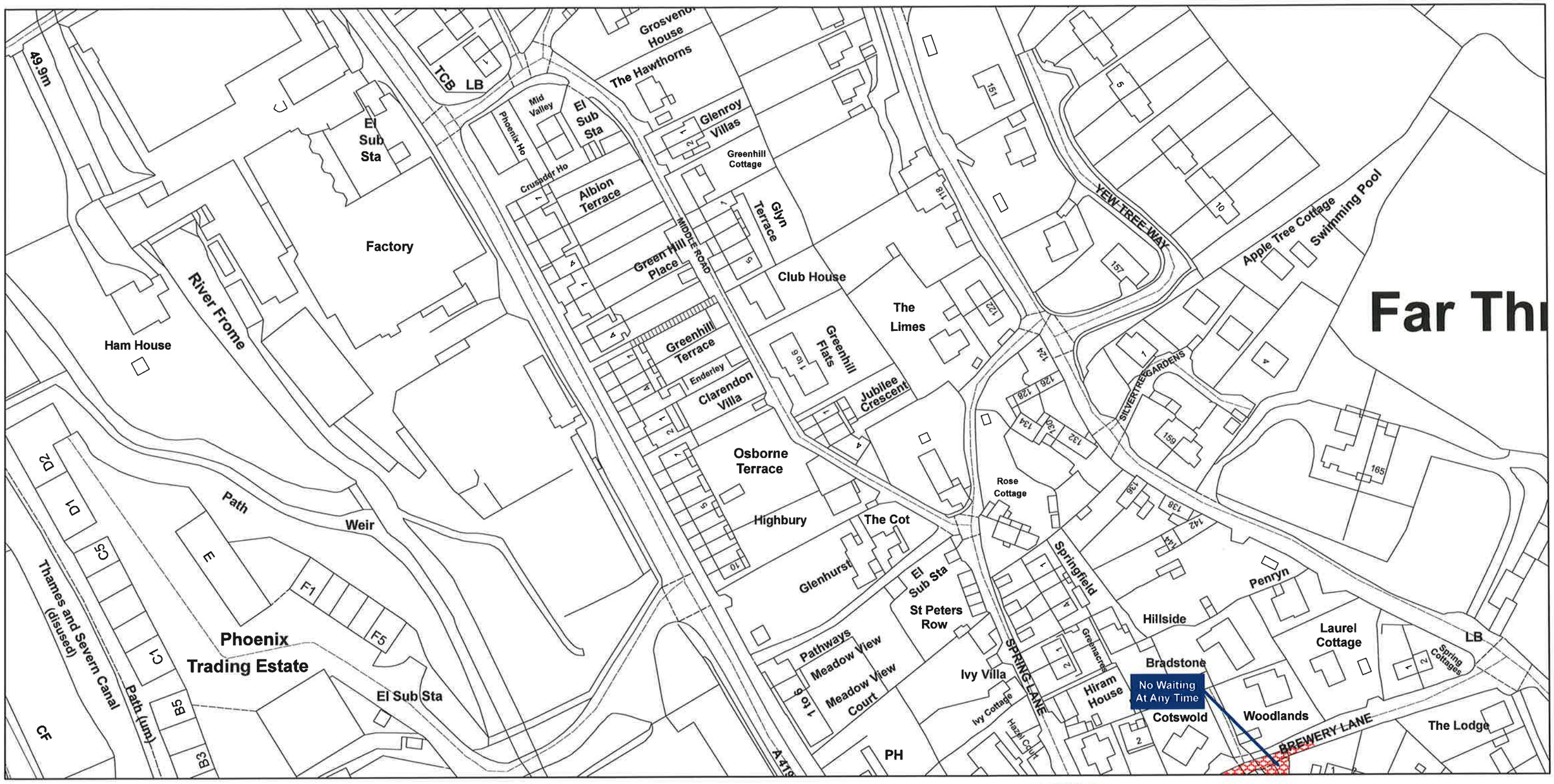

SCALE - 1:1250

N

Gloucestershire County Council (The District of Stroud) (Prohibition and Restriction of Waiting and Loading and Parking Places) (Consolidation) Order 2007

Gloucestershire COUNTY COUNCIL

Director of Law and Administration

Gloucestershire County Council
Environment Directorate
Shire Hall
Bearland
Gloucester
GL1 2TH

Produced from Ordnance Survey 1:1250 mapping with permission of the Controller of Her Majesty's Stationery Office © Crown Copyright. Licence No. 100019134 2007. Unauthorised reproduction infringes Crown Copyright and may lead to prosecution or civil proceedings.

AREA CODE:BQ 174

BQ 174

SHEET REVISION NUMBER - 1

SHEET ACTIVE FROM - 5th November 2007

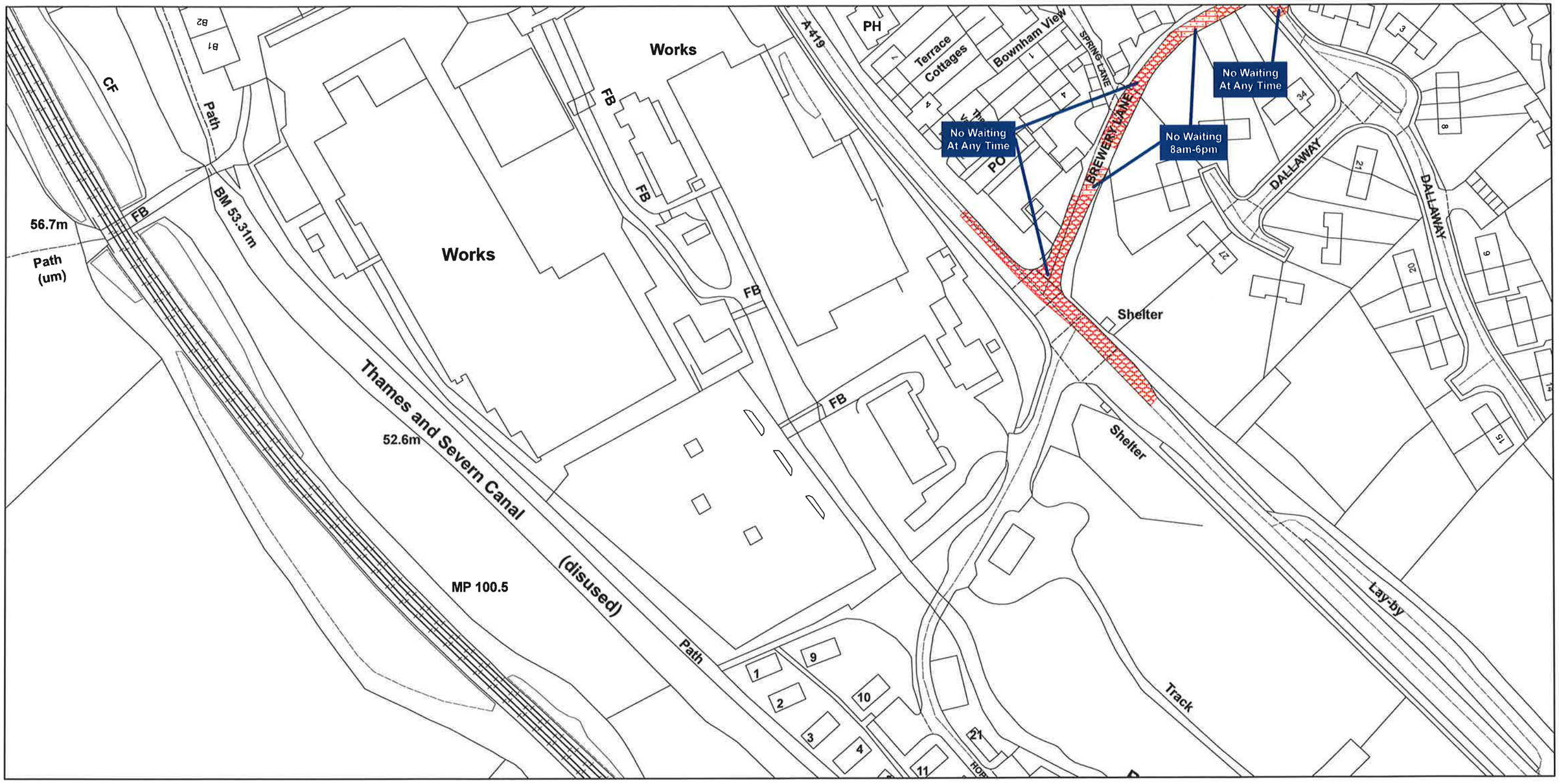

SCALE - 1:1250

N

Gloucestershire County Council (The District of Stroud) (Prohibition and Restriction of Waiting and Loading and Parking Places) (Consolidation) Order 2007

Gloucestershire
COUNTY COUNCIL

Director of
Law and Administration

Gloucestershire County Council
Environment Directorate
Shire Hall
Bearland
Gloucester
GL1 2TH

Produced from Ordnance Survey 1:1250 mapping with permission of the Controller of Her Majesty's Stationery Office © Crown Copyright. Licence No. 100019134 2007. Unauthorised reproduction infringes Crown Copyright and may lead to prosecution or civil proceedings.

AREA CODE:BR 145

BR 145

SHEET REVISION NUMBER - 1

SHEET ACTIVE FROM - 5th November 2007

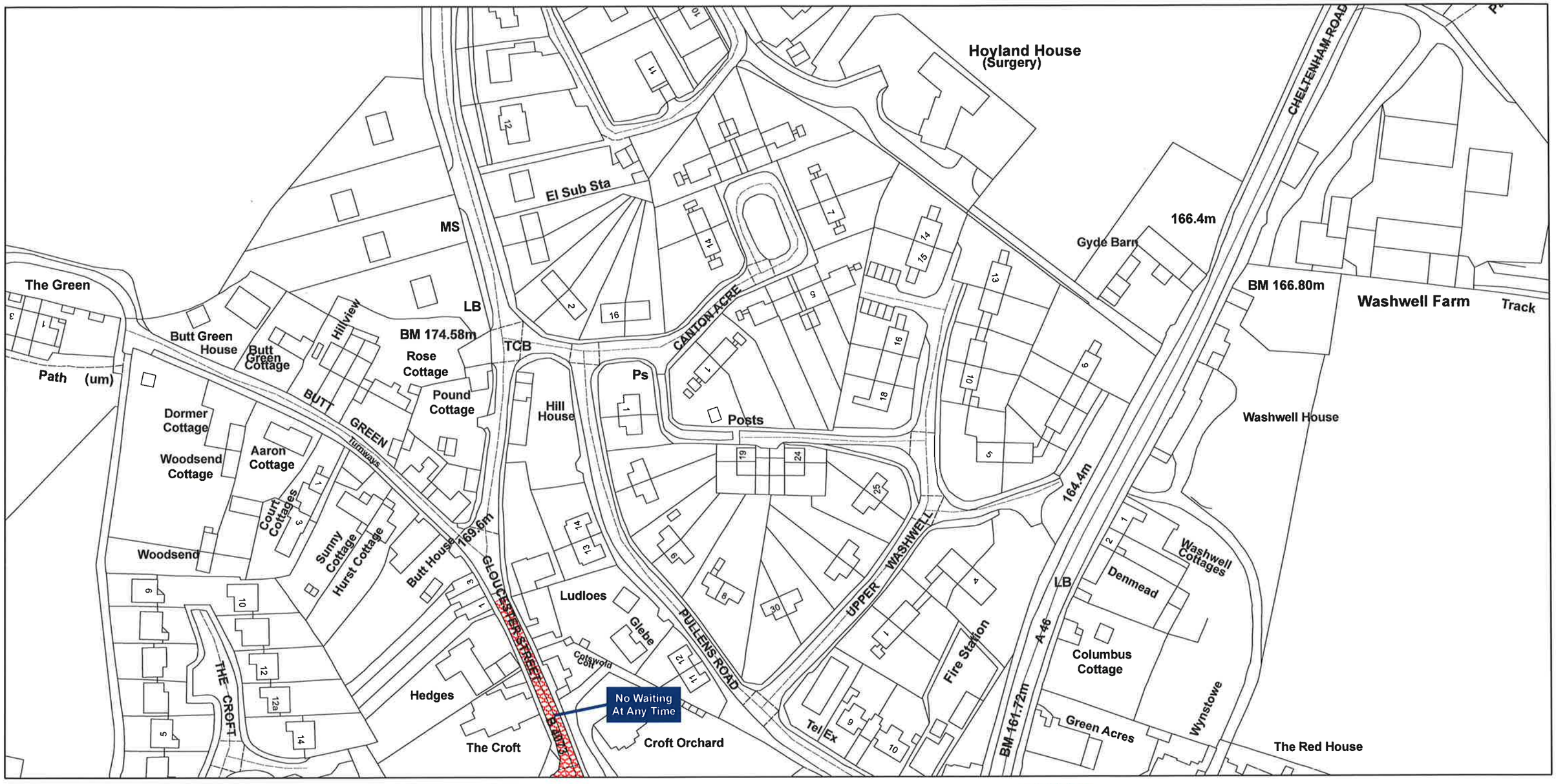

N

SCALE - 1:1250

Gloucestershire County Council (The District of Stroud) (Prohibition and Restriction of Waiting and Loading and Parking Places) (Consolidation) Order 2007

Gloucestershire
COUNTY COUNCIL

Director of
Law and Administration

Gloucestershire County Council
Environment Directorate
Shire Hall
Bearland
Gloucester
GL1 2TH

Produced from Ordnance Survey 1:1250 mapping with permission of the Controller of Her Majesty's Stationery Office © Crown Copyright. Licence No. 100019134 2007. Unauthorised reproduction infringes Crown Copyright and may lead to prosecution or civil proceedings.

AREA CODE: BR 146

BR 146

SHEET REVISION NUMBER - 2

SHEET ACTIVE FROM - 12th February 2010

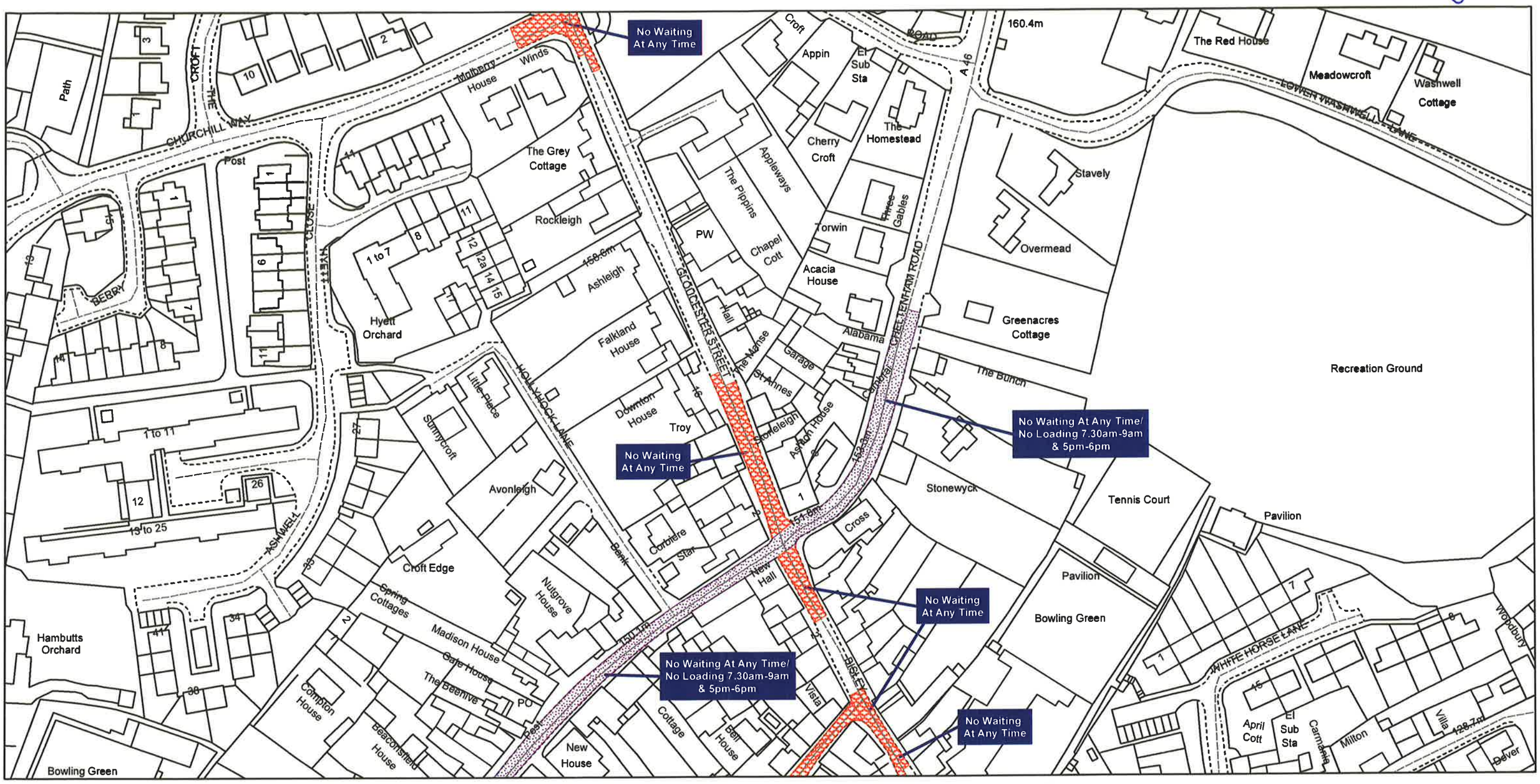

SCALE - 1:1250

Gloucestershire County Council (The District of Stroud) (Prohibition and Restriction of Waiting and Loading and Parking Places) (Consolidation) Order 2007

Gloucestershire COUNTY COUNCIL

for Director of Law and Administration

Gloucestershire County Council
Environment Directorate
Shire Hall
Bearland
Gloucester
GL1 2TH

File 45157

Produced from Ordnance Survey 1:1250 mapping with permission of the Controller of Her Majesty's Stationery Office © Crown Copyright. Licence No. 100019134 2007. Unauthorised reproduction infringes Crown Copyright and may lead to prosecution or civil proceedings.

AREA CODE: BR 147

BR 147

SHEET REVISION NUMBER - 2.

SHEET ACTIVE FROM - 12th February 2010

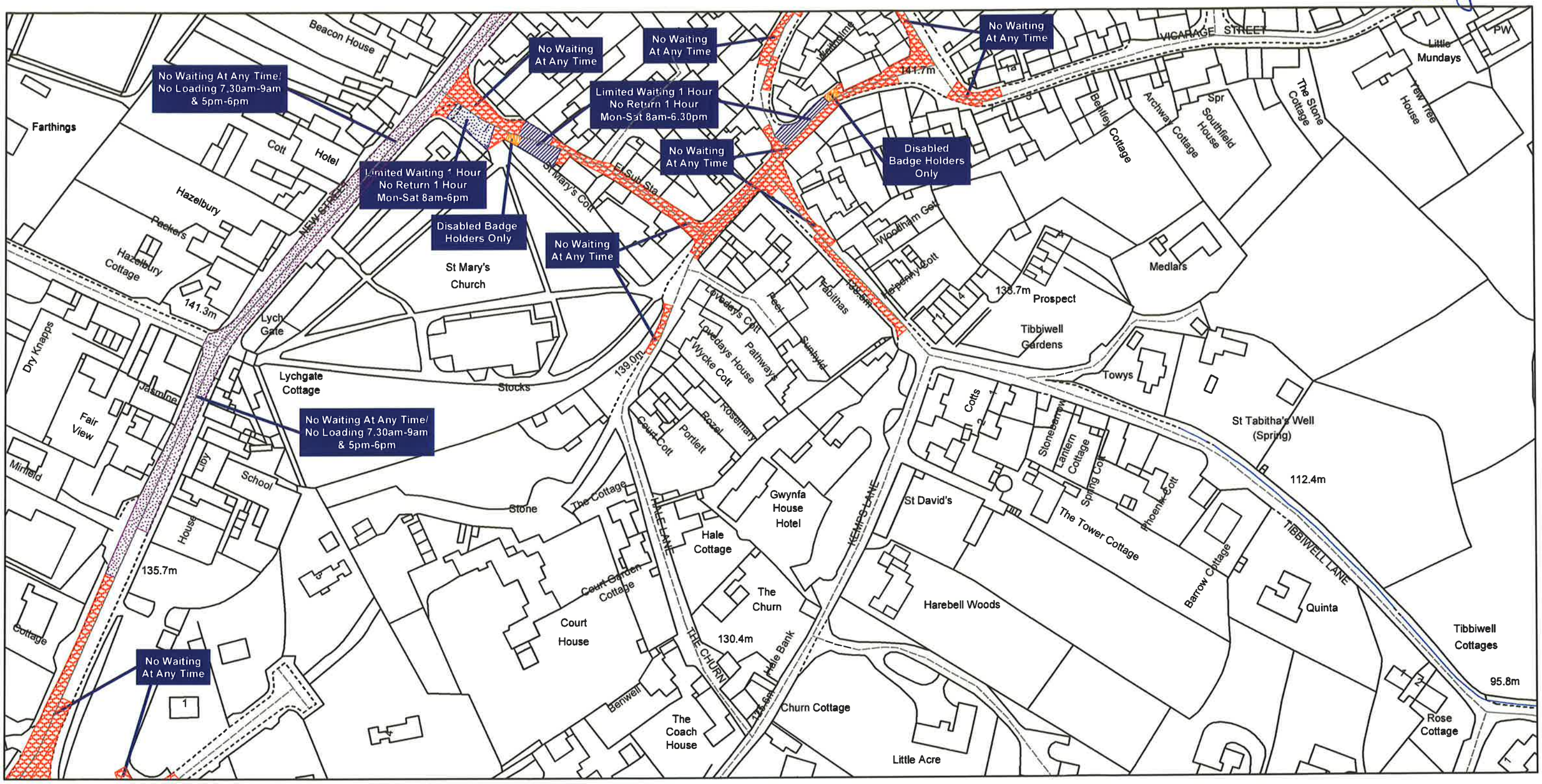

SCALE - 1:1250 ±

Gloucestershire County Council (The District of Stroud) (Prohibition and Restriction of Waiting and Loading and Parking Places) (Consolidation) Order 2007

Gloucestershire COUNTY COUNCIL

for Director of Law and Administration

Gloucestershire County Council
Environment Directorate
Shire Hall
Bearland
Gloucester
GL1 2TH

File 45157

Produced from Ordnance Survey 1:1250 mapping with permission of the Controller of Her Majesty's Stationery Office © Crown Copyright. Licence No. 100019134 2007. Unauthorised reproduction infringes Crown Copyright and may lead to prosecution or civil proceedings.

AREA CODE:BR 148

BR 148

SHEET REVISION NUMBER - 1

SHEET ACTIVE FROM - 5th November 2007

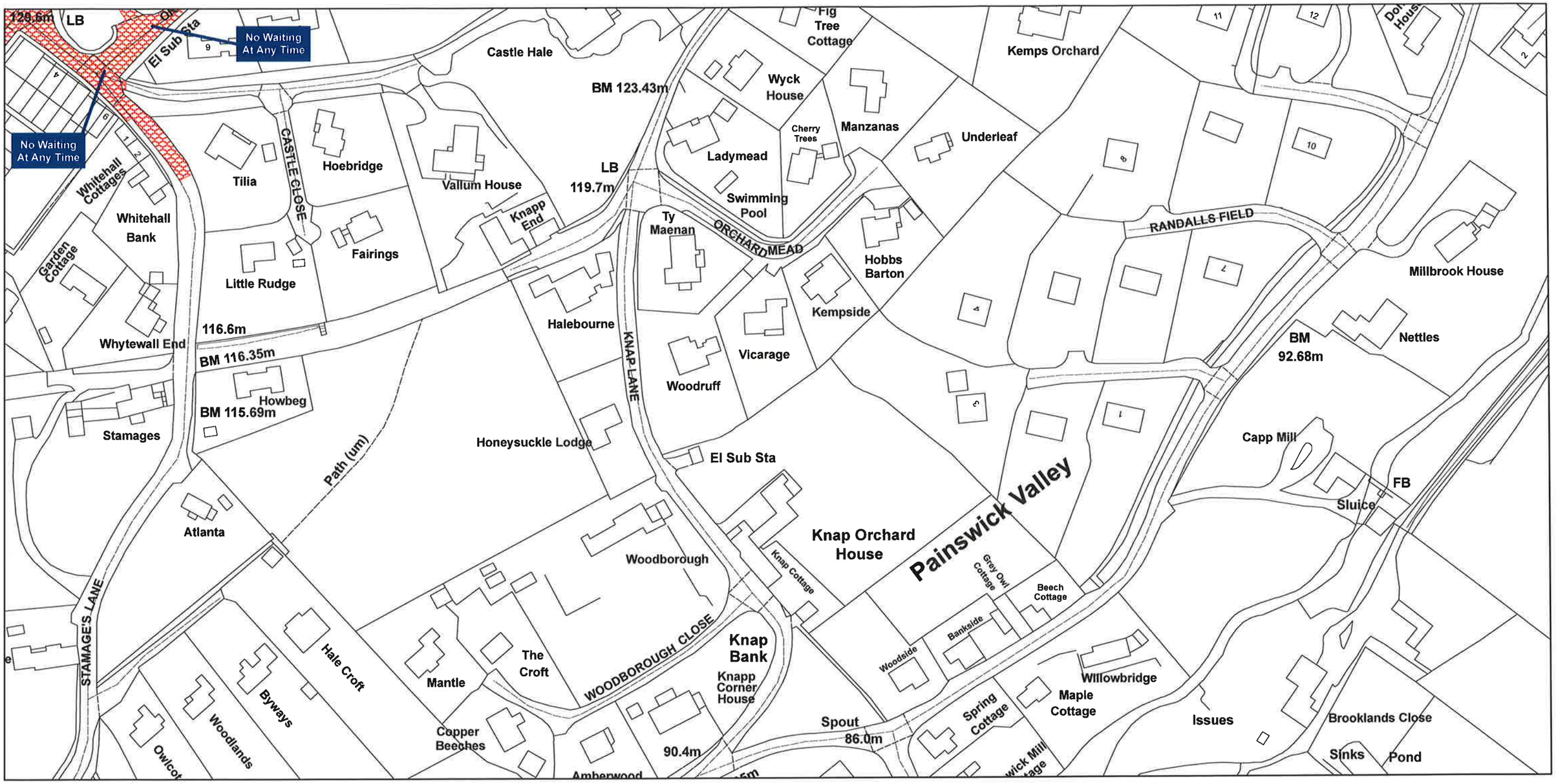

SCALE - 1:1250

N

Gloucestershire County Council (The District of Stroud) (Prohibition and Restriction of Waiting and Loading and Parking Places) (Consolidation) Order 2007

Gloucestershire COUNTY COUNCIL

R. Director of Law and Administration

Gloucestershire County Council
Environment Directorate
Shire Hall
Bearland
Gloucester
GL1 2TH

Produced from Ordnance Survey 1:1250 mapping with permission of the Controller of Her Majesty's Stationery Office © Crown Copyright. Licence No. 100019134 2007. Unauthorised reproduction infringes Crown Copyright and may lead to prosecution or civil proceedings.

AREA CODE:BR 182

BR 182

SHEET REVISION NUMBER - 1

SHEET ACTIVE FROM - 5th November 2007

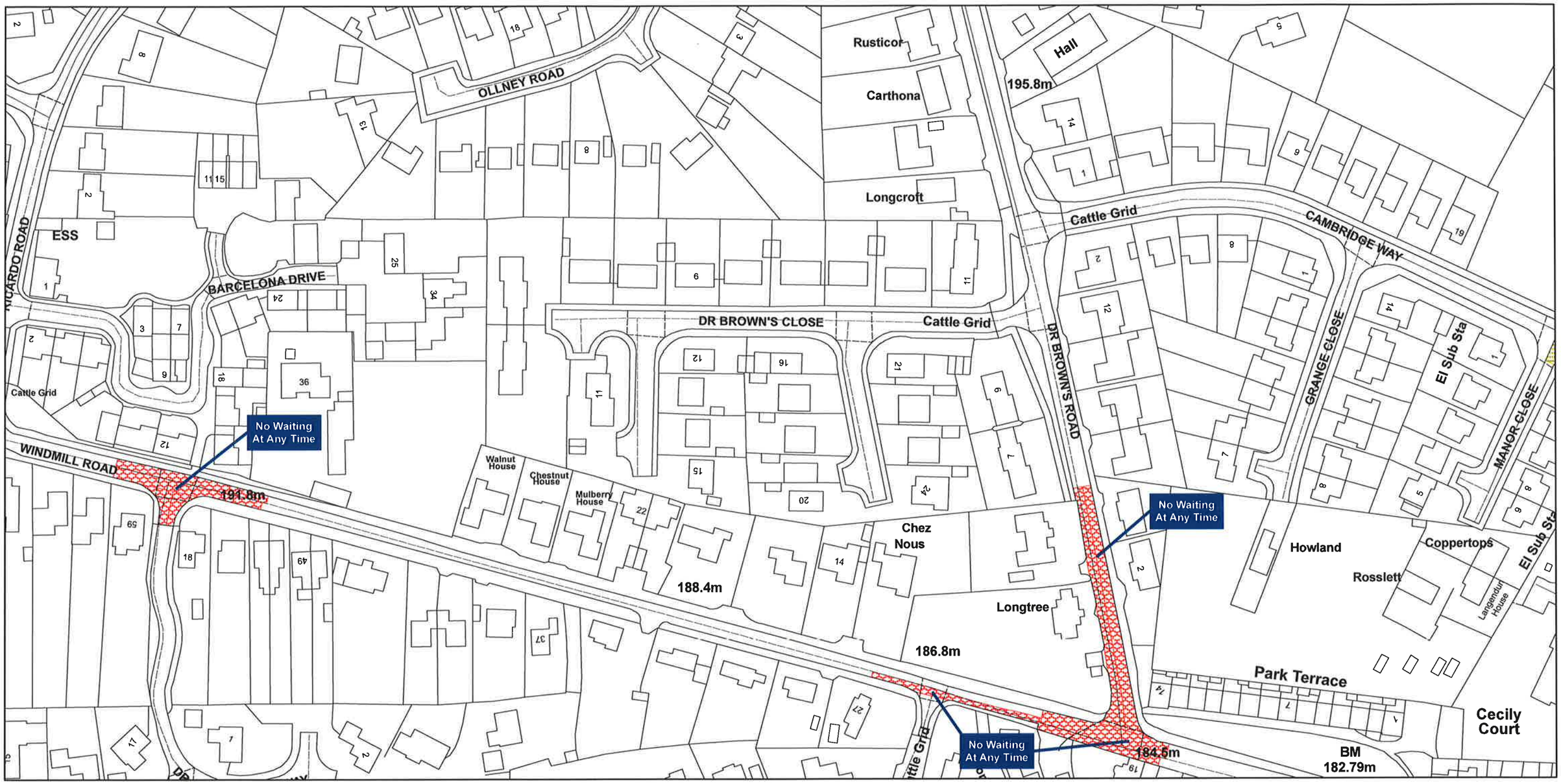

SCALE - 1:1250

N

Gloucestershire County Council (The District of Stroud) (Prohibition and Restriction of Waiting and Loading and Parking Places) (Consolidation) Order 2007

Gloucestershire COUNTY COUNCIL

Director of Law and Administration

Gloucestershire County Council
Environment Directorate
Shire Hall
Bearland
Gloucester
GL1 2TH

Produced from Ordnance Survey 1:1250 mapping with permission of the Controller of Her Majesty's Stationery Office © Crown Copyright. Licence No. 100019134 2007. Unauthorised reproduction infringes Crown Copyright and may lead to prosecution or civil proceedings.

AREA CODE:BR 183

BR 183

SHEET REVISION NUMBER - 1

SHEET ACTIVE FROM - 5th November 2007

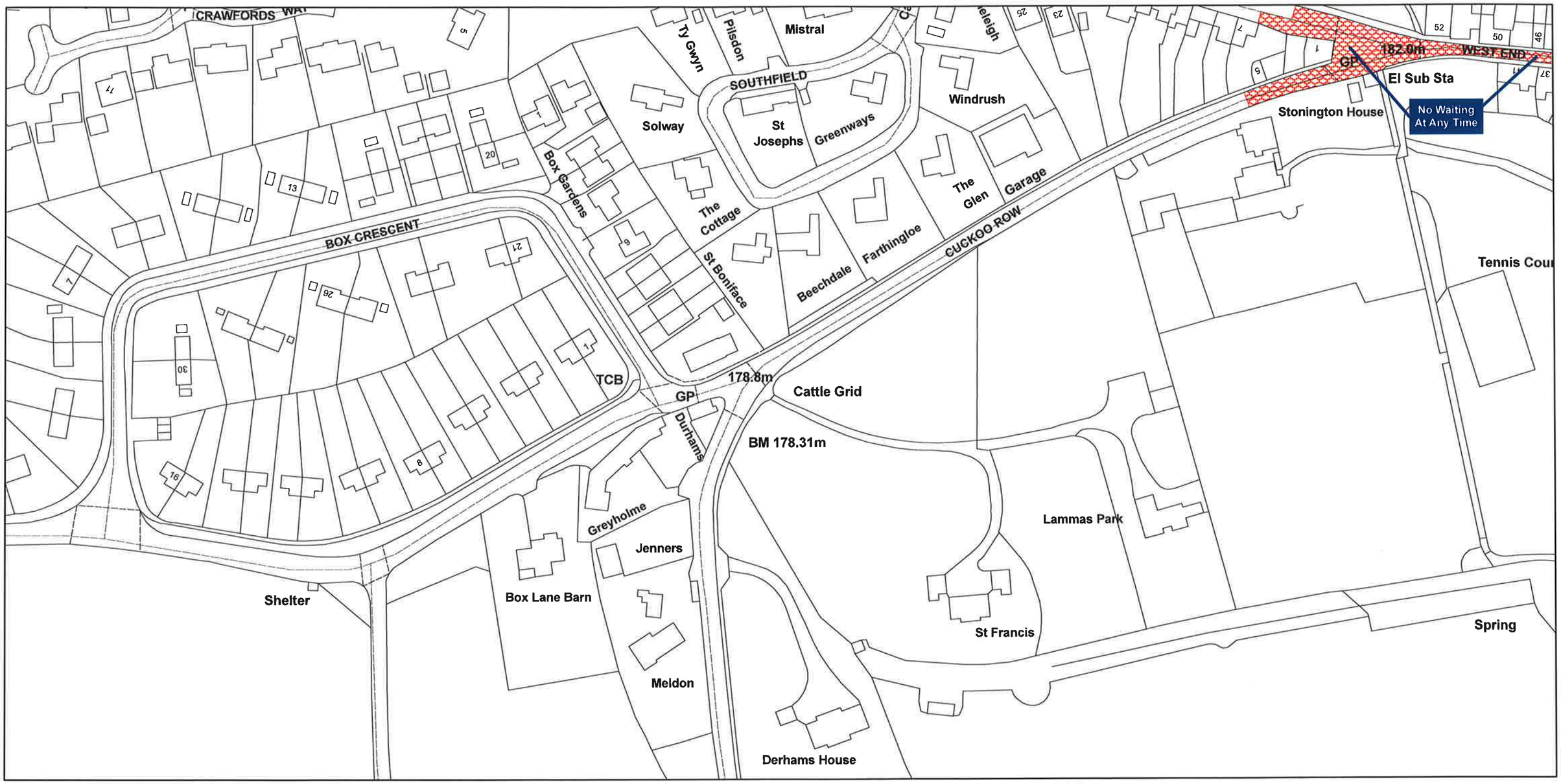

SCALE - 1:1250

N

Gloucestershire County Council (The District of Stroud) (Prohibition and Restriction of Waiting and Loading and Parking Places) (Consolidation) Order 2007

Gloucestershire COUNTY COUNCIL

R. Director of Law and Administration

Gloucestershire County Council
Environment Directorate
Shire Hall
Bearland
Gloucester
GL1 2TH

Produced from Ordnance Survey 1:1250 mapping with permission of the Controller of Her Majesty's Stationery Office © Crown Copyright. Licence No. 100019134 2007. Unauthorised reproduction infringes Crown Copyright and may lead to prosecution or civil proceedings.

AREA CODE: BS 182

BS 182

SHEET REVISION NUMBER - 2

SHEET ACTIVE FROM - 30th April 2010

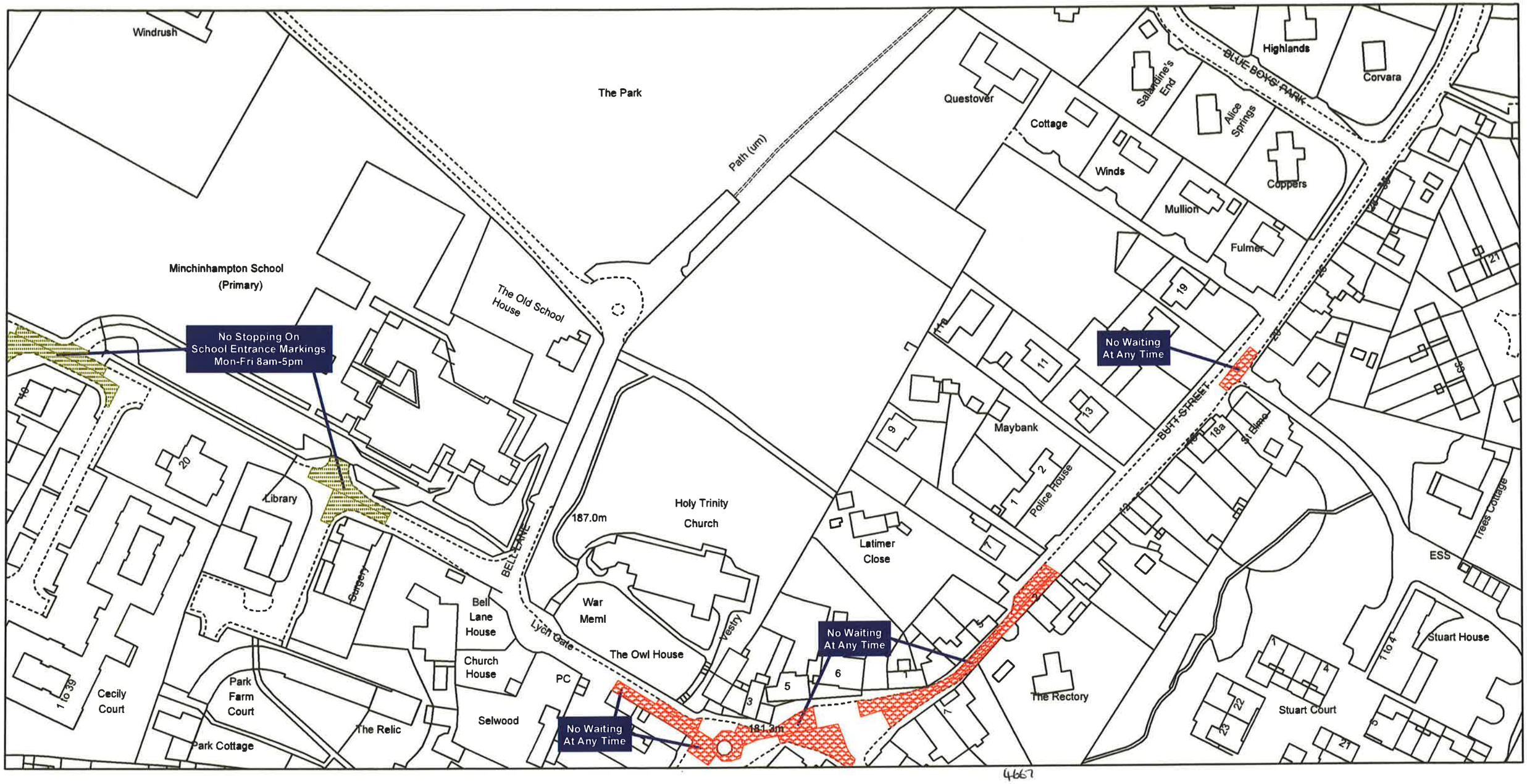

4667

SCALE - 1:1250 ±

Gloucestershire County Council (The District of Stroud) (Prohibition and Restriction of Waiting and Loading and Parking Places) (Consolidation) Order 2007

Gloucestershire COUNTY COUNCIL

for Director of Law and Administration

Gloucestershire County Council
Environment Directorate
Shire Hall
Bearland
Gloucester
GL1 2TH

File 45140

Produced from Ordnance Survey 1:1250 mapping with permission of the Controller of Her Majesty's Stationery Office © Crown Copyright. Licence No. 100019134 2007. Unauthorised reproduction infringes Crown Copyright and may lead to prosecution or civil proceedings.

AREA CODE: BS 183

BS 183

SHEET REVISION NUMBER - 2

SHEET ACTIVE FROM - 30th April 2010

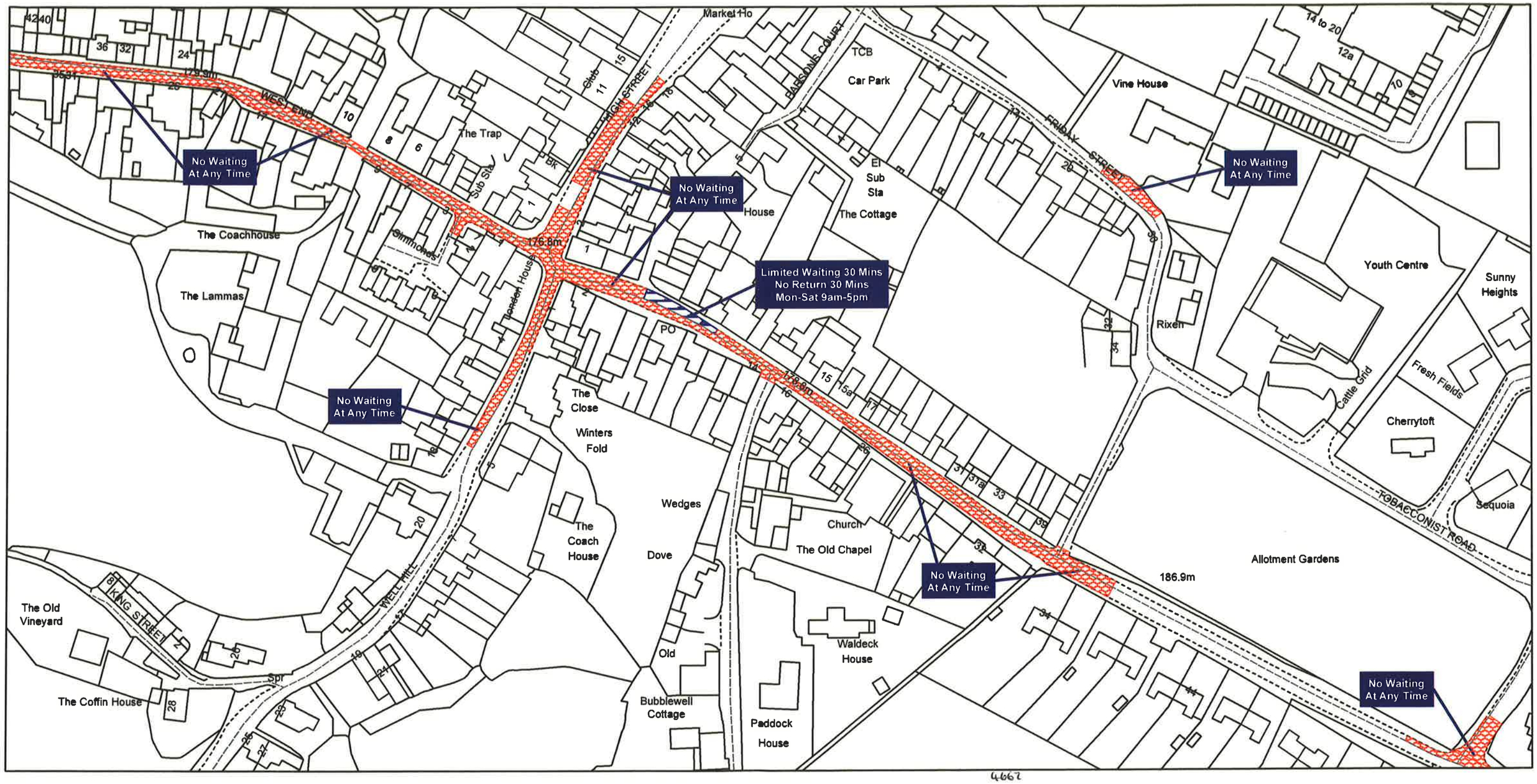

SCALE - 1:1250 ±

Gloucestershire County Council (The District of Stroud) (Prohibition and Restriction of Waiting and Loading and Parking Places) (Consolidation) Order 2007

Gloucestershire COUNTY COUNCIL

A Litwell
for Director of Law and Administration

Gloucestershire County Council
Environment Directorate
Shire Hall
Bearland
Gloucester
GL1 2TH

File 45140

Produced from Ordnance Survey 1:1250 mapping with permission of the Controller of Her Majesty's Stationery Office © Crown Copyright. Licence No. 100019134 2007. Unauthorised reproduction infringes Crown Copyright and may lead to prosecution or civil proceedings.

AREA CODE:BS 184

BS 184

SHEET REVISION NUMBER - 1

SHEET ACTIVE FROM - 5th November 2007

SCALE - 1:1250

N

Gloucestershire County Council (The District of Stroud) (Prohibition and Restriction of Waiting and Loading and Parking Places) (Consolidation) Order 2007

Gloucestershire COUNTY COUNCIL

R. Director of Law and Administration

Gloucestershire County Council
Environment Directorate
Shire Hall
Bearland
Gloucester
GL1 2TH

Produced from Ordnance Survey 1:1250 mapping with permission of the Controller of Her Majesty's Stationery Office © Crown Copyright. Licence No. 100019134 2007. Unauthorised reproduction infringes Crown Copyright and may lead to prosecution or civil proceedings.

AREA CODE: BT 176

BT 176

SHEET REVISION NUMBER - 2

SHEET ACTIVE FROM - 27th May 2015

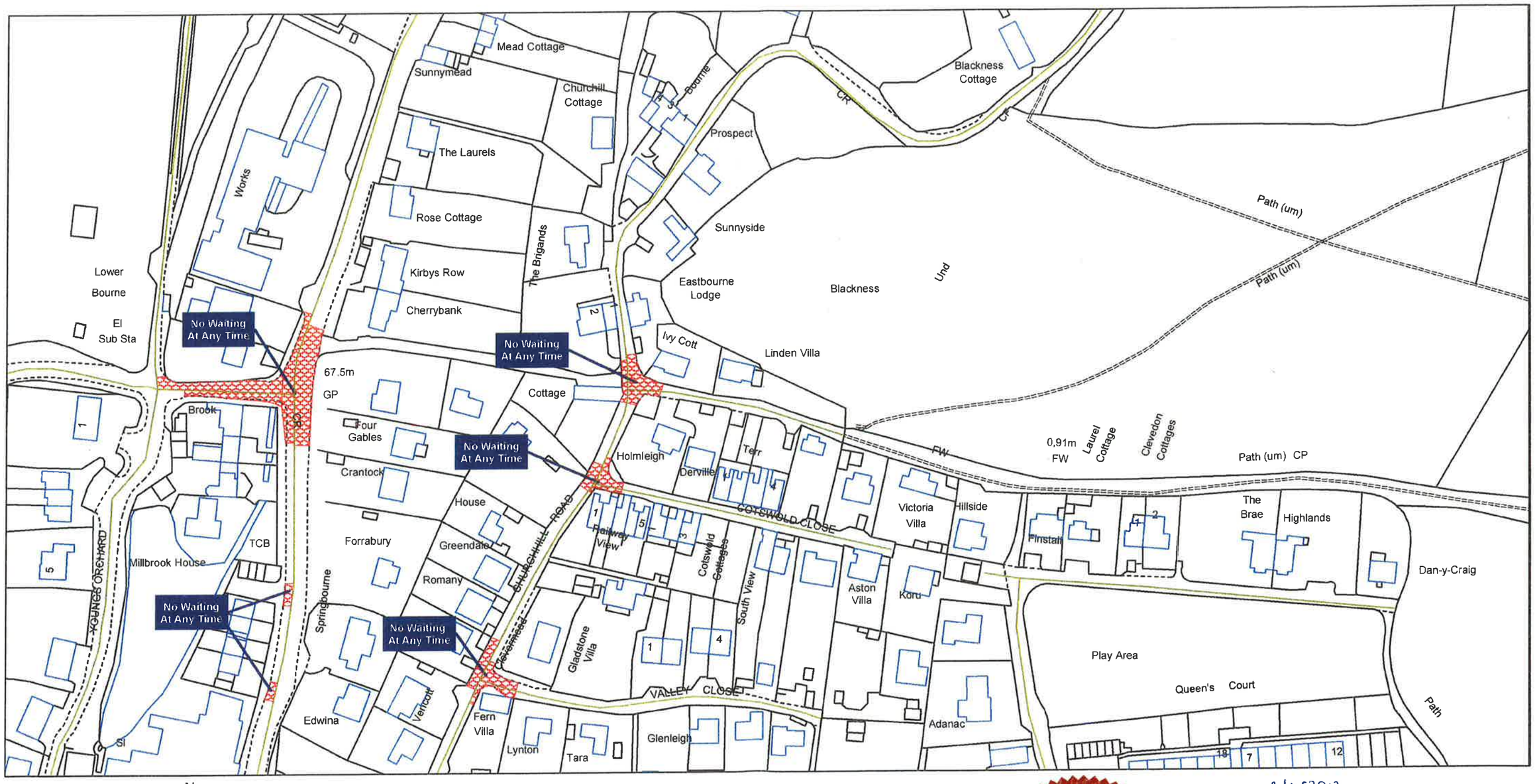

SCALE - 1:1250

N

Gloucestershire County Council (The District of Stroud) (Prohibition and Restriction of Waiting and Loading and Parking Places) Amendment (Consolidation) Order 2008

Gloucestershire COUNTY COUNCIL

C.A.L. Wray

Head of Legal Services

4141

ref:- 53913

Gloucestershire County Council
Shire Hall
Bearland
Gloucester
GL1 2TH

© Crown Copyright and database rights 2013, Ordnance Survey 100019134

You are not permitted to copy, sub-license, distribute or sell any of this data to third parties in any form

AREA CODE:BT 177

BT 177

SHEET REVISION NUMBER - 1

SHEET ACTIVE FROM - 5th November 2007

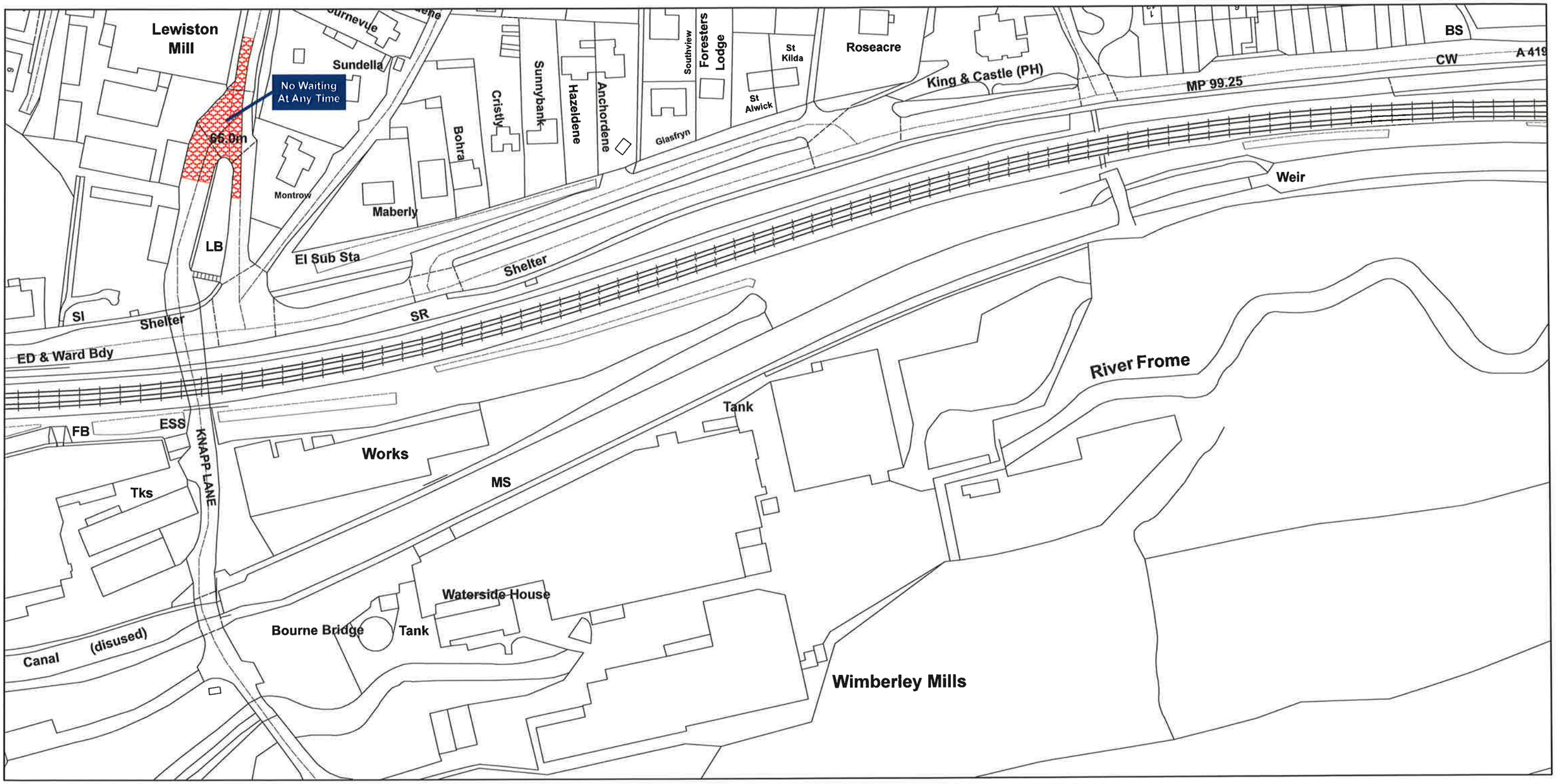

SCALE - 1:1250

N

Gloucestershire County Council (The District of Stroud) (Prohibition and Restriction of Waiting and Loading and Parking Places) (Consolidation) Order 2007

Gloucestershire COUNTY COUNCIL

R. Director of Law and Administration

Gloucestershire County Council
Environment Directorate
Shire Hall
Bearland
Gloucester
GL1 2TH

Produced from Ordnance Survey 1:1250 mapping with permission of the Controller of Her Majesty's Stationery Office © Crown Copyright. Licence No. 100019134 2007. Unauthorised reproduction infringes Crown Copyright and may lead to prosecution or civil proceedings.

AREA CODE:BW 175

BW 175

SHEET REVISION NUMBER - 1

SHEET ACTIVE FROM - 5th November 2007

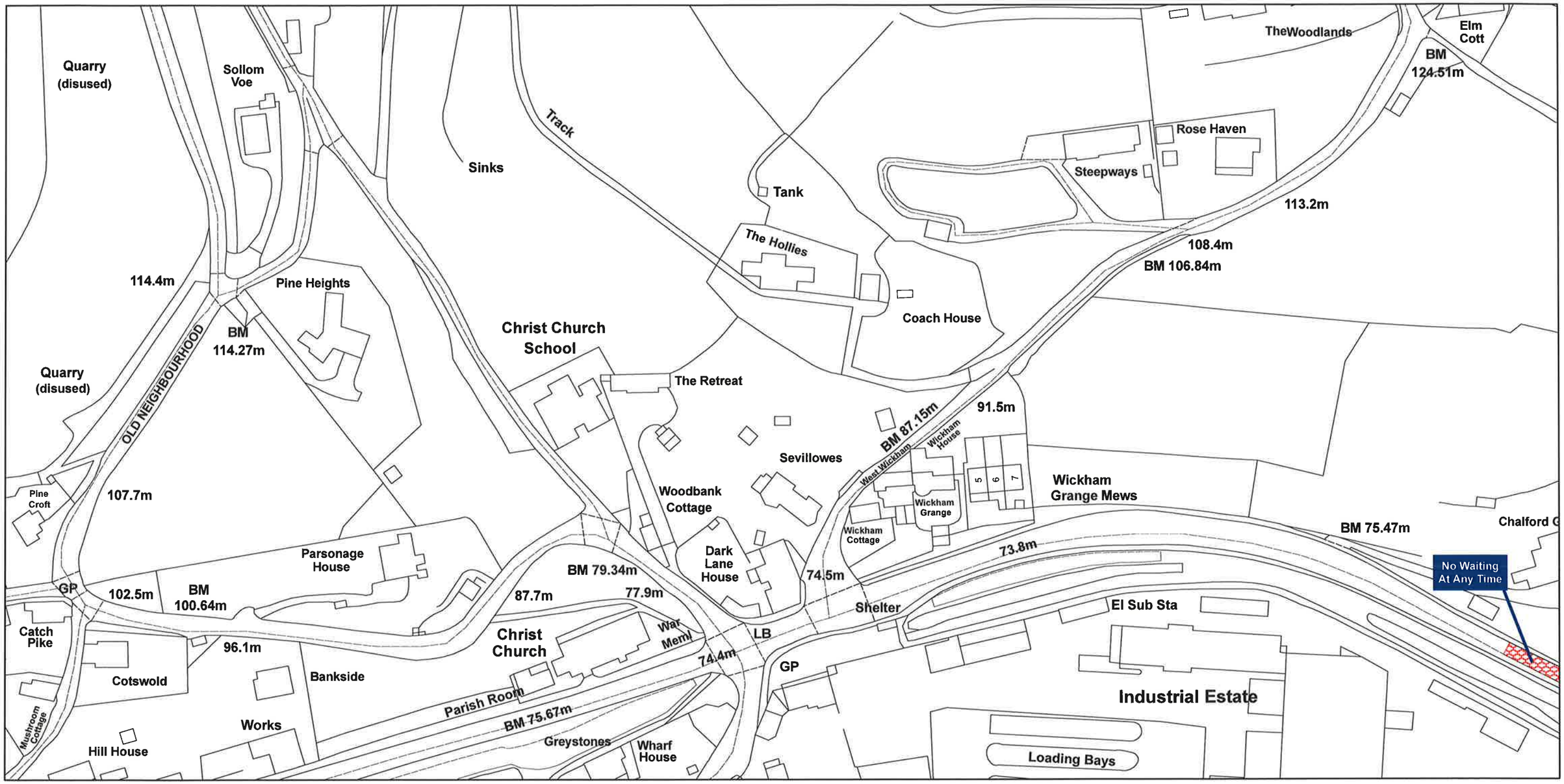

SCALE - 1:1250

Gloucestershire County Council (The District of Stroud) (Prohibition and Restriction of Waiting and Loading and Parking Places) (Consolidation) Order 2007

Gloucestershire COUNTY COUNCIL

Director of Law and Administration

Gloucestershire County Council
Environment Directorate
Shire Hall
Bearland
Gloucester
GL1 2TH

Produced from Ordnance Survey 1:1250 mapping with permission of the Controller of Her Majesty's Stationery Office © Crown Copyright. Licence No. 100019134 2007. Unauthorised reproduction infringes Crown Copyright and may lead to prosecution or civil proceedings.

AREA CODE:BX 176

BX 176

SHEET REVISION NUMBER - 1

SHEET ACTIVE FROM - 5th November 2007

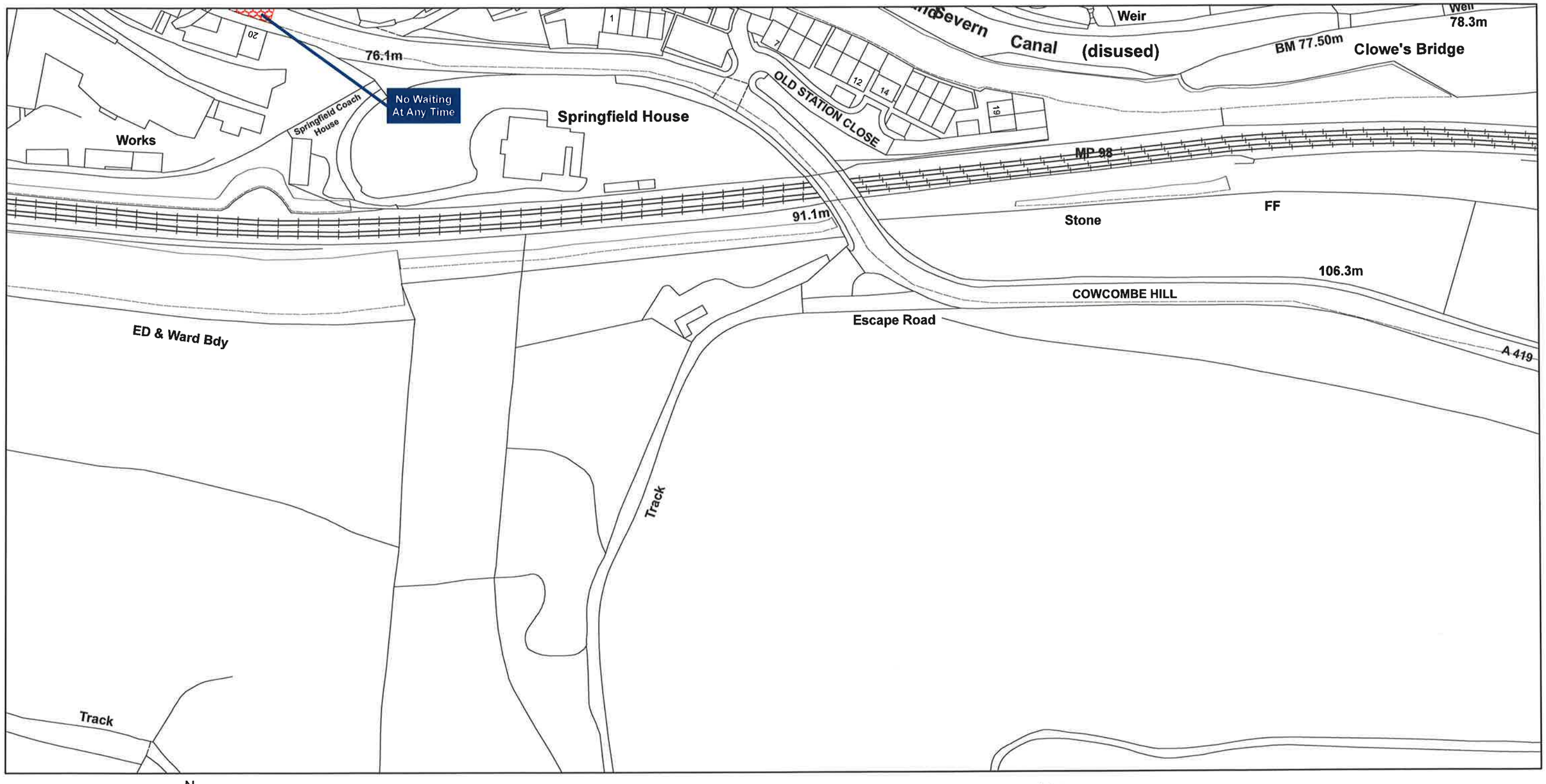

SCALE - 1:1250

N

Gloucestershire County Council (The District of Stroud) (Prohibition and Restriction of Waiting and Loading and Parking Places) (Consolidation) Order 2007

Gloucestershire COUNTY COUNCIL

Director of Law and Administration

Gloucestershire County Council
Environment Directorate
Shire Hall
Bearland
Gloucester
GL1 2TH

Produced from Ordnance Survey 1:1250 mapping with permission of the Controller of Her Majesty's Stationery Office © Crown Copyright. Licence No. 100019134 2007. Unauthorised reproduction infringes Crown Copyright and may lead to prosecution or civil proceedings.

AREA CODE: BX 175

BX 175

SHEET REVISION NUMBER - ~~2~~ 1

SHEET ACTIVE FROM - 29th March 2010

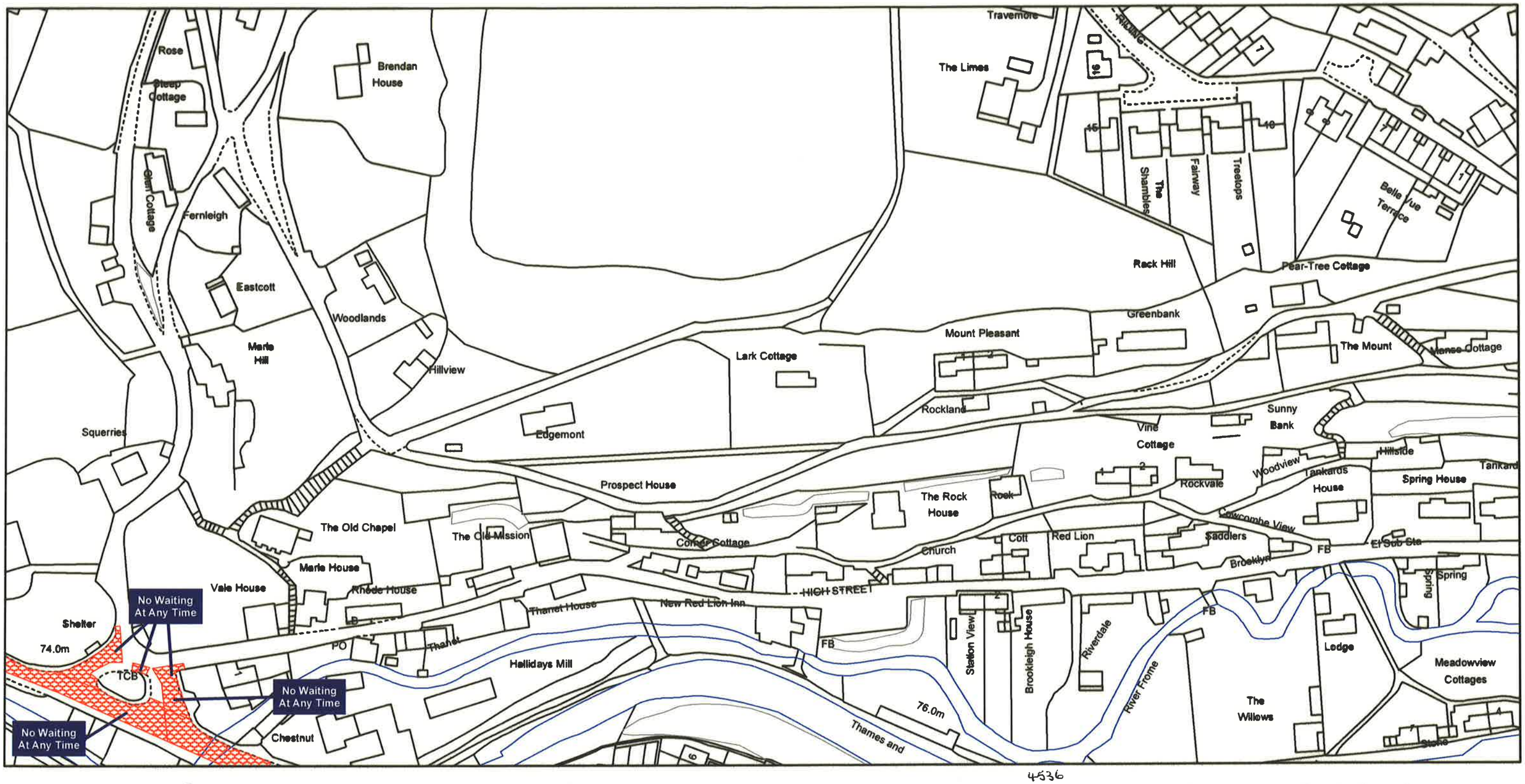

4536

SCALE - 1:1250

Gloucestershire County Council (The District of Stroud) (Prohibition and Restriction of Waiting and Loading and Parking Places) (Consolidation) Order 2007

Gloucestershire
COUNTY COUNCIL

C.A.L. Wray

Gloucestershire County Council
Environment Directorate
Shire Hall
Bearland
Gloucester
GL1 2TH

File 45185

Produced from Ordnance Survey 1:1250 mapping with permission of the Controller of Her Majesty's Stationery Office © Crown Copyright. Licence No. 100019134 2007. Unauthorised reproduction infringes Crown Copyright and may lead to prosecution or civil proceedings.

Cle ref: 51499

AREA CODE: BT 122

BT 122

SHEET REVISION NUMBER - 1

SHEET ACTIVE FROM - 25th October 2013

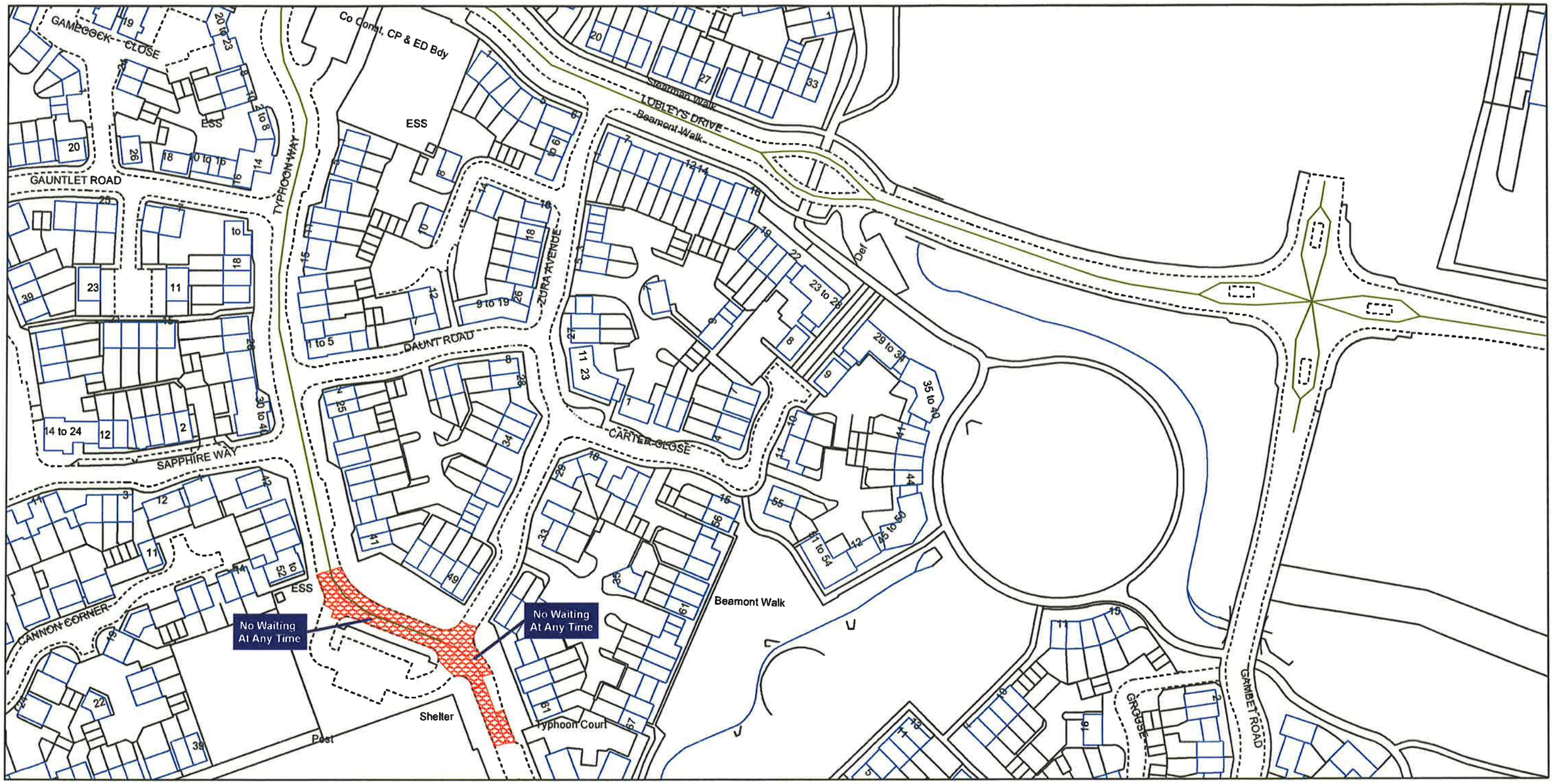

N

SCALE - 1:1250

Gloucestershire County Council (The District of Stroud) (Prohibition and Restriction of Waiting and Loading and Parking Places) Amendment (Consolidation) Order 2008

Gloucestershire COUNTY COUNCIL

C.A. Lwray
Head of Legal Services

9810

Gloucestershire County Council
Shire Hall
Bearland
Gloucester
GL1 2TH

Produced from Ordnance Survey 1:1250 mapping with permission of the Controller of Her Majesty's Stationery Office "© Crown Copyright and database right 2011. Ordnance Survey 100019134. Unauthorised reproduction infringes Crown Copyright and may lead to prosecution or civil proceedings.

AREA CODE: BT 123

BT 123

File ref: 51499

SHEET REVISION NUMBER - 1

SHEET ACTIVE FROM - 23rd October 2013

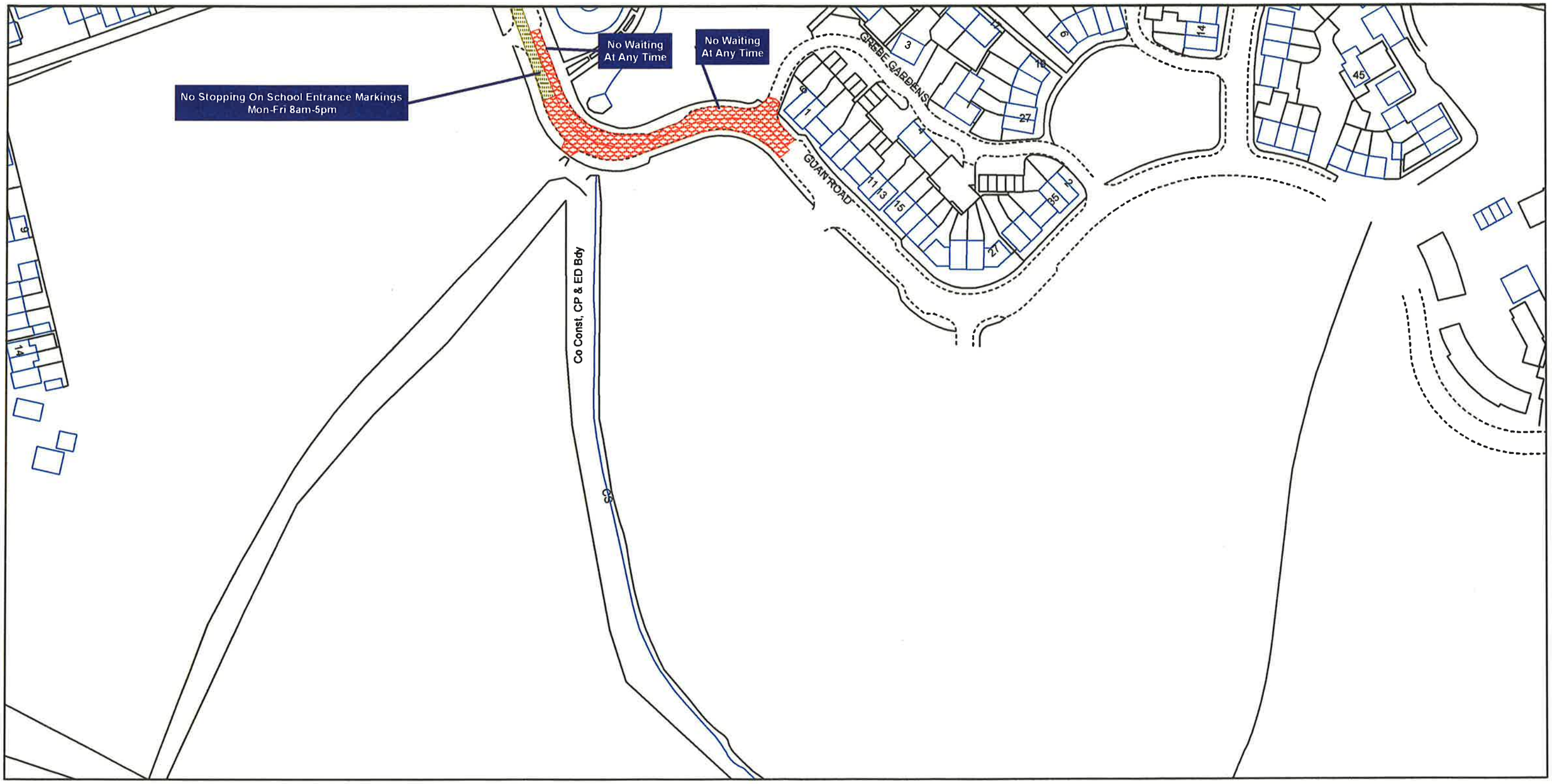

SCALE - 1:1250

N

Gloucestershire County Council (The District of Stroud) (Prohibition and Restriction of Waiting and Loading and Parking Places) Amendment (Consolidation) Order 2008

Gloucestershire COUNTY COUNCIL

C.A. Lilley

Head of Legal Services

9811

Gloucestershire County Council
Shire Hall
Bearland
Gloucester
GL1 2TH

Produced from Ordnance Survey 1:1250 mapping with permission of the Controller of Her Majesty's Stationery Office "© Crown Copyright and database right 2011. Ordnance Survey 100019134. Unauthorised reproduction infringes Crown Copyright and may lead to prosecution or civil proceedings.

AREA CODE:BE 104

BE 104

SHEET REVISION NUMBER - 1

SHEET ACTIVE FROM - 5th November 2007

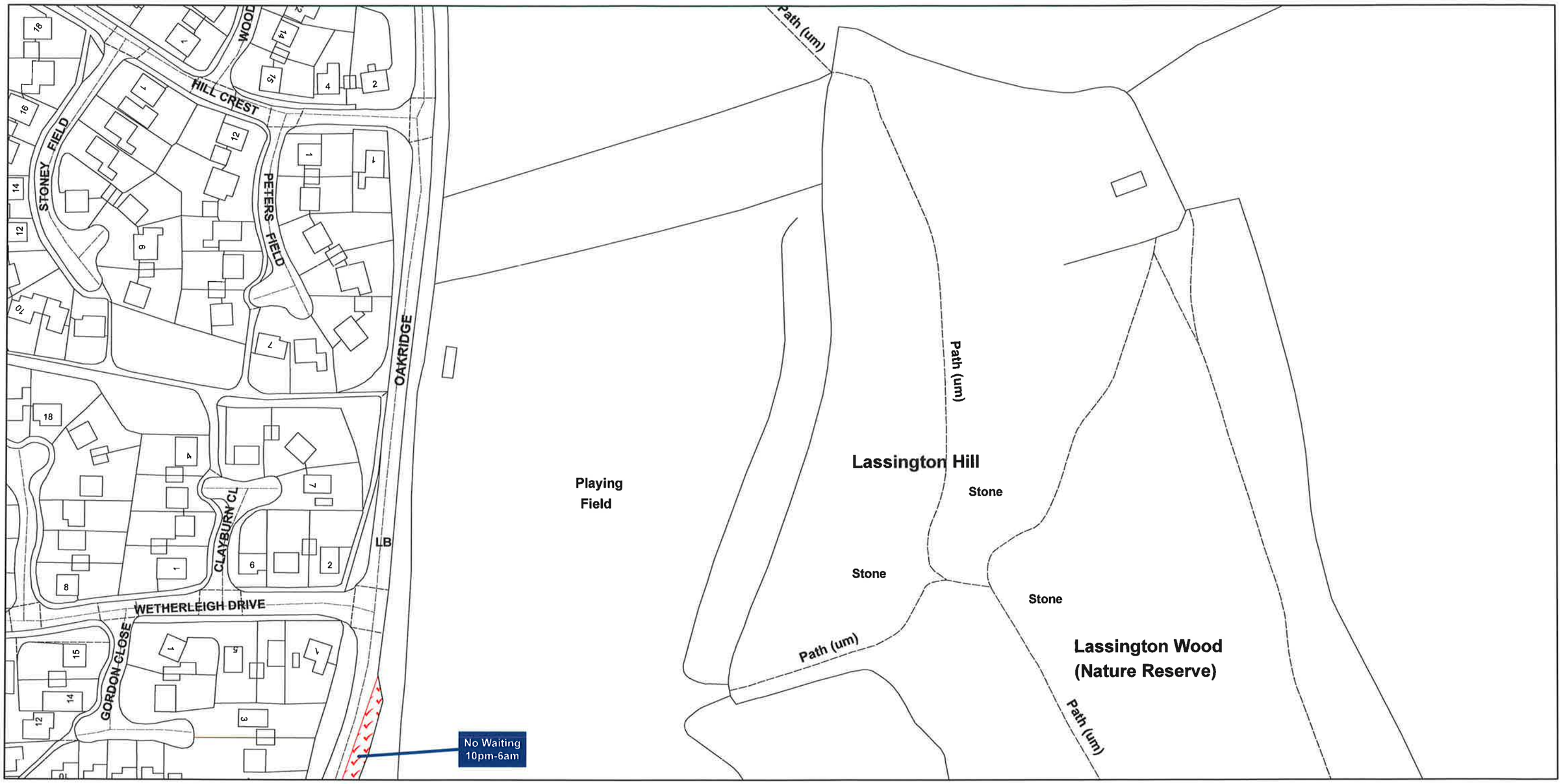

N

SCALE - 1:1250

Gloucestershire County Council (The Borough of Tewkesbury) (Prohibition and Restriction of Waiting and Loading and Parking Places) (Consolidation) Order 2007

Gloucestershire
COUNTY COUNCIL

Director of
Law and Administration

Gloucestershire County Council
Environment Directorate
Shire Hall
Bearland
Gloucester
GL1 2TH

Produced from Ordnance Survey 1:1250 mapping with permission of the Controller of Her Majesty's Stationery Office © Crown Copyright. Licence No. 100019134 2007. Unauthorised reproduction infringes Crown Copyright and may lead to prosecution or civil proceedings.

AREA CODE:BE 105

BE 105

SHEET REVISION NUMBER - 1

SHEET ACTIVE FROM - 5th November 2007

SCALE - 1:1250

N

Gloucestershire County Council (The Borough of Tewkesbury)
(Prohibition and Restriction of Waiting and Loading and
Parking Places) (Consolidation) Order 2007

Gloucestershire
COUNTY COUNCIL

R. Director of
Law and Administration

Gloucestershire County Council
Environment Directorate
Shire Hall
Bearland
Gloucester
GL1 2TH

Produced from Ordnance Survey 1:1250 mapping with permission of the Controller of Her Majesty's Stationery Office © Crown Copyright. Licence No. 100019134 2007. Unauthorised reproduction infringes Crown Copyright and may lead to prosecution or civil proceedings.

AREA CODE:BR 103

BR 103

SHEET REVISION NUMBER - 1

SHEET ACTIVE FROM - 5th November 2007

SCALE - 1:1250

N

Gloucestershire County Council (The Borough of Tewkesbury) (Prohibition and Restriction of Waiting and Loading and Parking Places) (Consolidation) Order 2007

Gloucestershire
COUNTY COUNCIL

R. Director of
Law and Administration

Gloucestershire County Council
Environment Directorate
Shire Hall
Bearland
Gloucester
GL1 2TH

Produced from Ordnance Survey 1:1250 mapping with permission of the Controller of Her Majesty's Stationery Office © Crown Copyright. Licence No. 100019134 2007. Unauthorised reproduction infringes Crown Copyright and may lead to prosecution or civil proceedings.

AREA CODE: BS 102

BS 102

SHEET REVISION NUMBER - 2

SHEET ACTIVE FROM - 14th February 2013

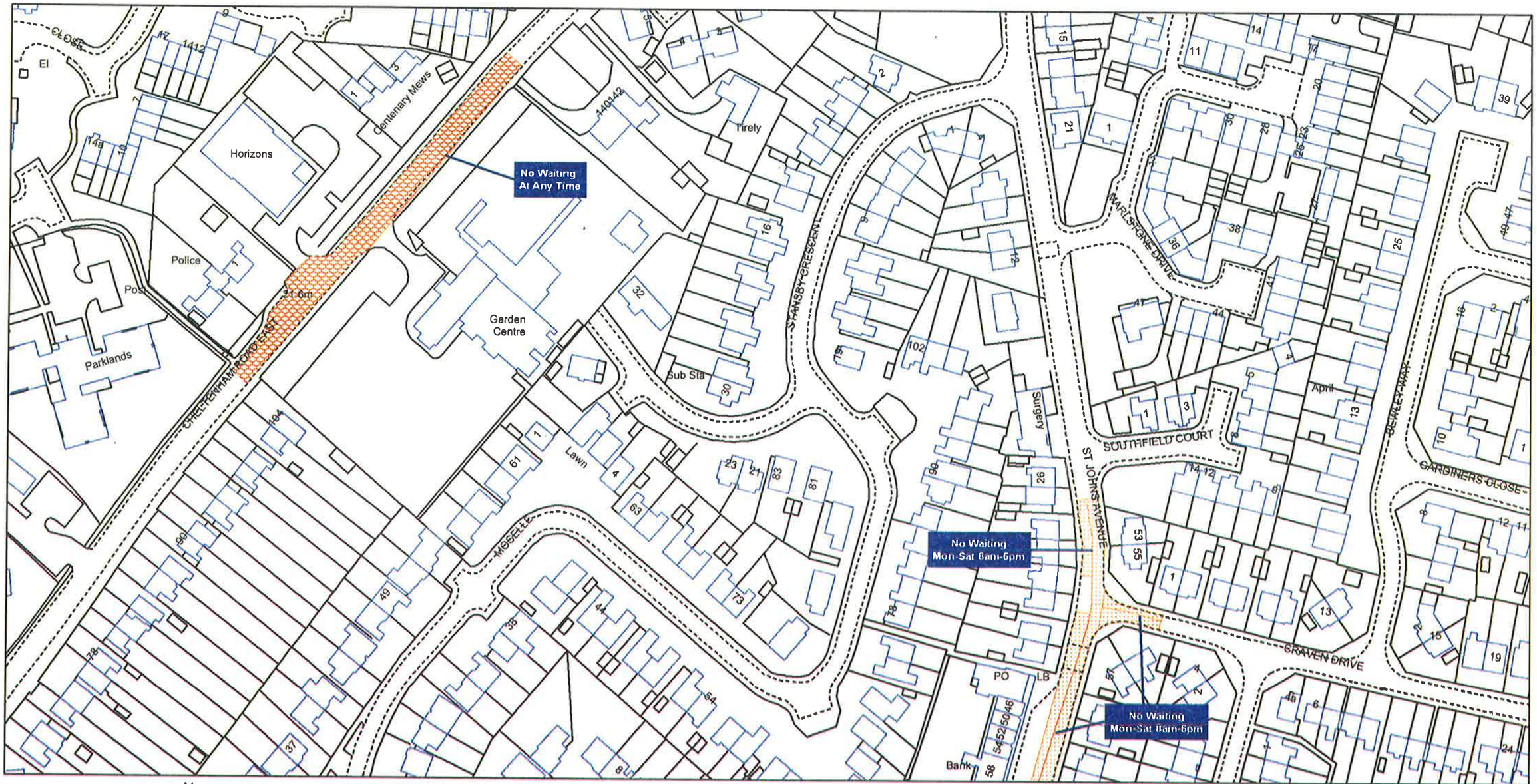

SCALE - 1:1250

N

Gloucestershire County Council (The Borough of Tewkesbury) (Prohibition and Restriction of Waiting and Loading and Parking Places) Amendment (Consolidation) Order 2008

Gloucestershire
COUNTY COUNCIL

for Director of
Law and Administration

9055

Ref:- 80340

Gloucestershire County Council
Shire Hall
Bearland
Gloucester
GL1 2TH

Produced from Ordnance Survey 1:1250 mapping with permission of the Controller of Her Majesty's Stationery Office "© Crown Copyright and database right 2011. Ordnance Survey 100019134. Unauthorised reproduction infringes Crown Copyright and may lead to prosecution or civil proceedings.

AREA CODE:BS 103

BS 103

SHEET REVISION NUMBER - 1

SHEET ACTIVE FROM - 5th November 2007

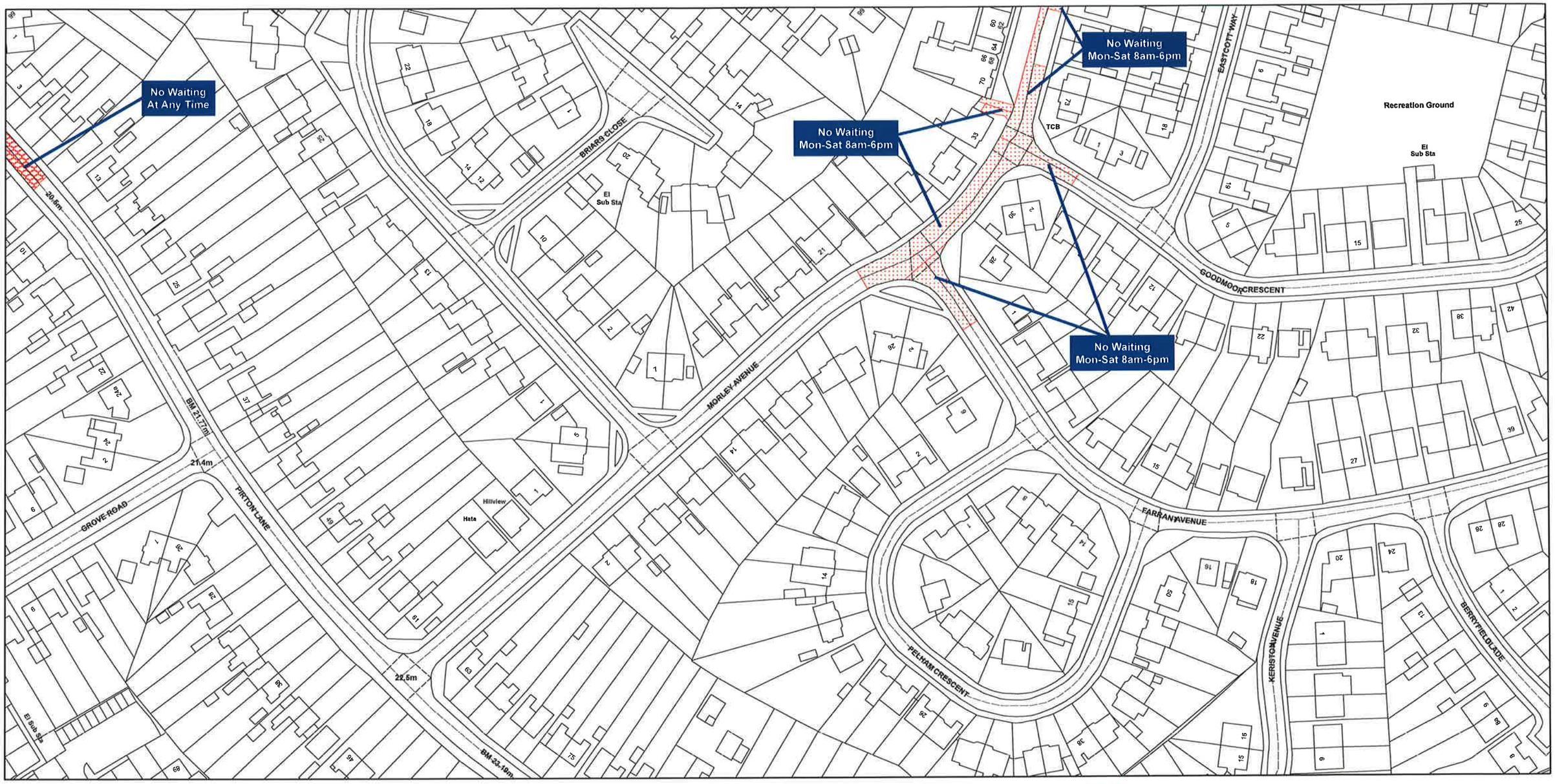

N

SCALE - 1:1250

Gloucestershire County Council (The Borough of Tewkesbury) (Prohibition and Restriction of Waiting and Loading and Parking Places) (Consolidation) Order 2007

Gloucestershire
COUNTY COUNCIL

Director of
Law and Administration

Gloucestershire County Council
Environment Directorate
Shire Hall
Bearland
Gloucester
GL1 2TH

Produced from Ordnance Survey 1:1250 mapping with permission of the Controller of Her Majesty's Stationery Office © Crown Copyright. Licence No. 100019134 2007. Unauthorised reproduction infringes Crown Copyright and may lead to prosecution or civil proceedings.

AREA CODE: BT 116

BT 116

SHEET REVISION NUMBER - 1

SHEET ACTIVE FROM - 18th December 2015

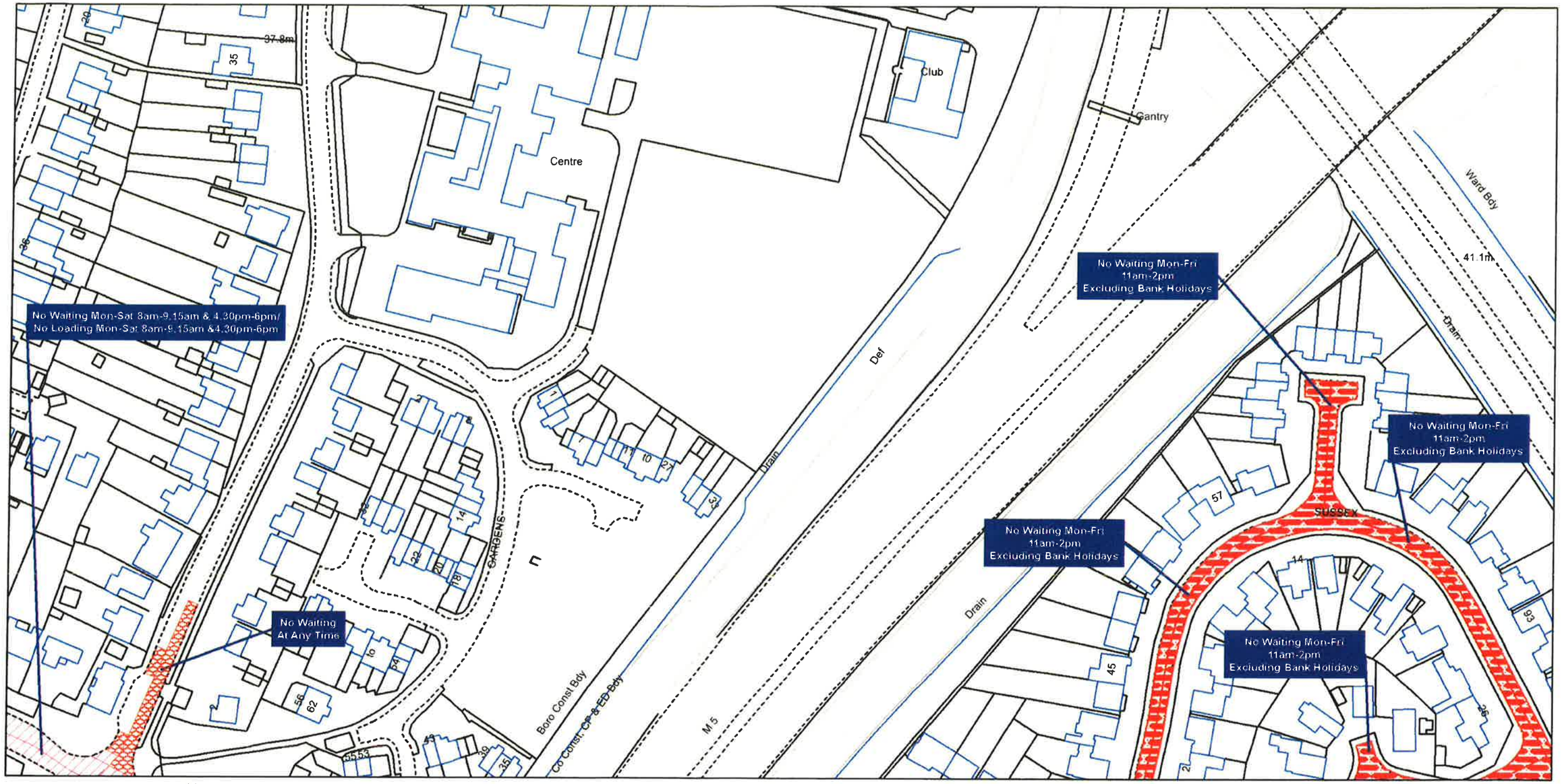

SCALE - 1:1250

N

Gloucestershire County Council (The Borough of Tewkesbury) (Prohibition and Restriction of Waiting and Loading and Parking Places) Amendment (Consolidation) Order 2008

Gloucestershire COUNTY COUNCIL

IN ACTING
Head of Legal Services

5071

Ref:- S4740

Gloucestershire County Council
Shire Hall
Bearland
Gloucester
GL1 2TH

© Crown Copyright and database rights 2013, Ordnance Survey 100019134

You are not permitted to copy, sub-license, distribute or sell any of this data to third parties in any form

AREA CODE: BT 117

BT 117

SHEET REVISION NUMBER - 1

SHEET ACTIVE FROM - 18th December 2015

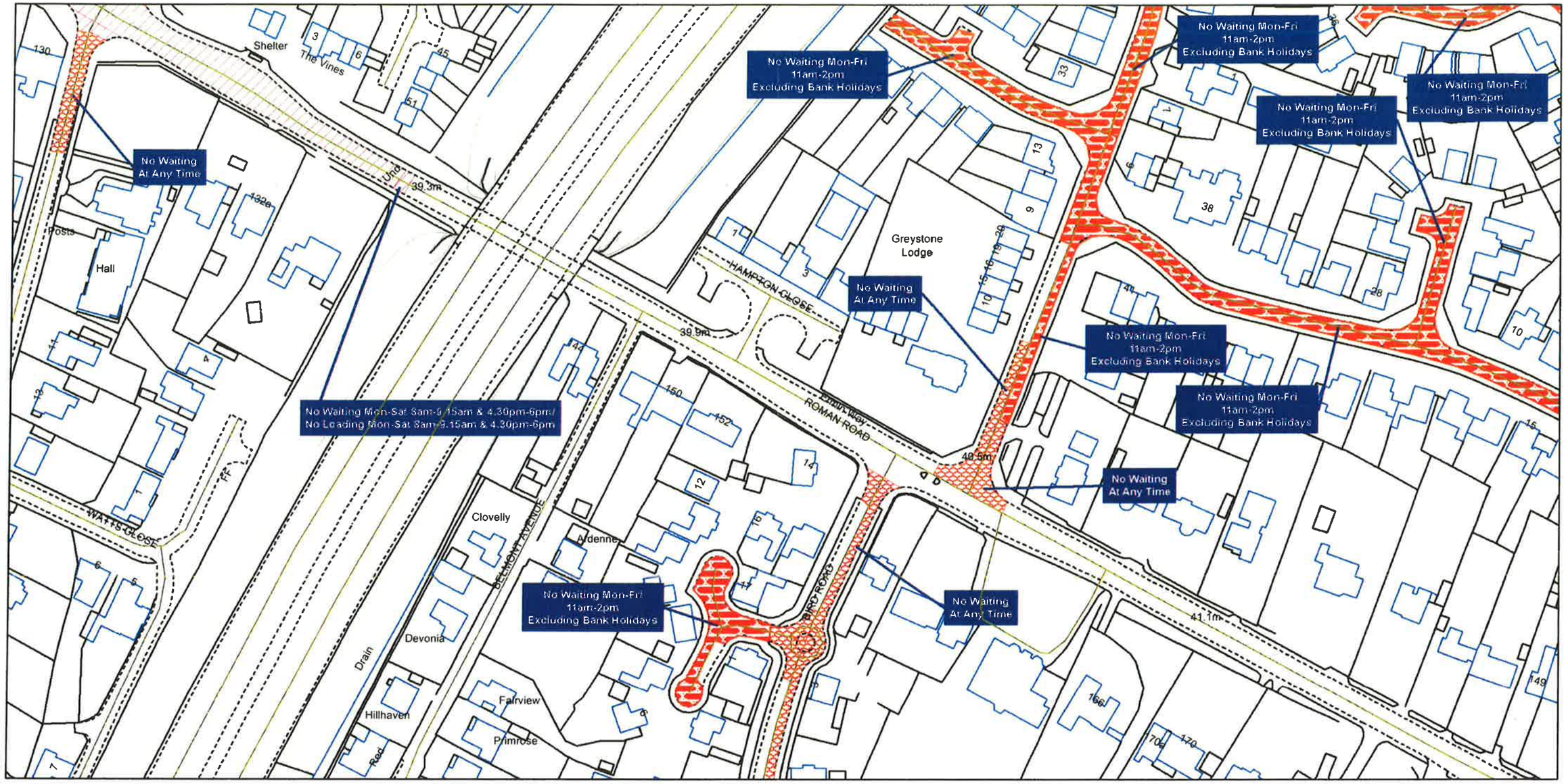

SCALE - 1:1250

Gloucestershire County Council (The Borough of Tewkesbury)
(Prohibition and Restriction of Waiting and Loading and
Parking Places) Amendment (Consolidation) Order 2008

Ref:- 54740

Gloucestershire
COUNTY COUNCIL

In Acting
Head of
Legal Services

5070

Gloucestershire County Council
Shire Hall
Bearland
Gloucester
GL1 2TH

© Crown Copyright and database rights 2013,
Ordnance Survey 100019134

You are not permitted to copy, sub-license,
distribute or sell any of this data to third
parties in any form

AREA CODE: BT 118

BT 118

SHEET REVISION NUMBER - 1

SHEET ACTIVE FROM - 18th December 2015

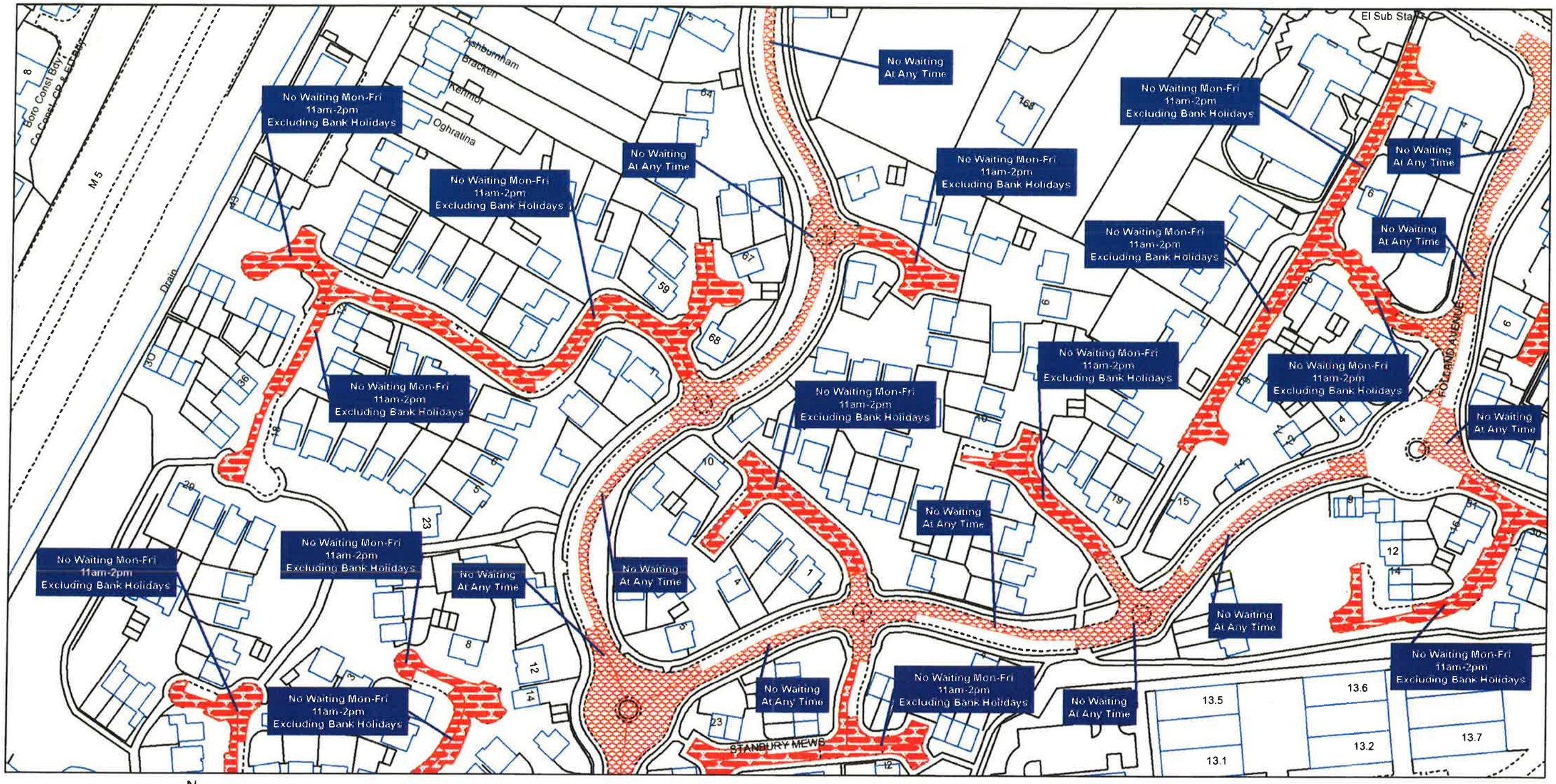

SCALE - 1:1250

N

Gloucestershire County Council (The Borough of Tewkesbury) (Prohibition and Restriction of Waiting and Loading and Parking Places) Amendment (Consolidation) Order 2008

Gloucestershire COUNTY COUNCIL

FOR ACTING
Head of
Legal Services

5074

Ref:- 54740

Gloucestershire County Council
Shire Hall
Bearland
Gloucester
GL1 2TH

© Crown Copyright and database rights 2013, Ordnance Survey 100019134

You are not permitted to copy, sub-license, distribute or sell any of this data to third parties in any form

AREA CODE: BT 119

BT 119

SHEET REVISION NUMBER - 1

SHEET ACTIVE FROM - 18th December 2015

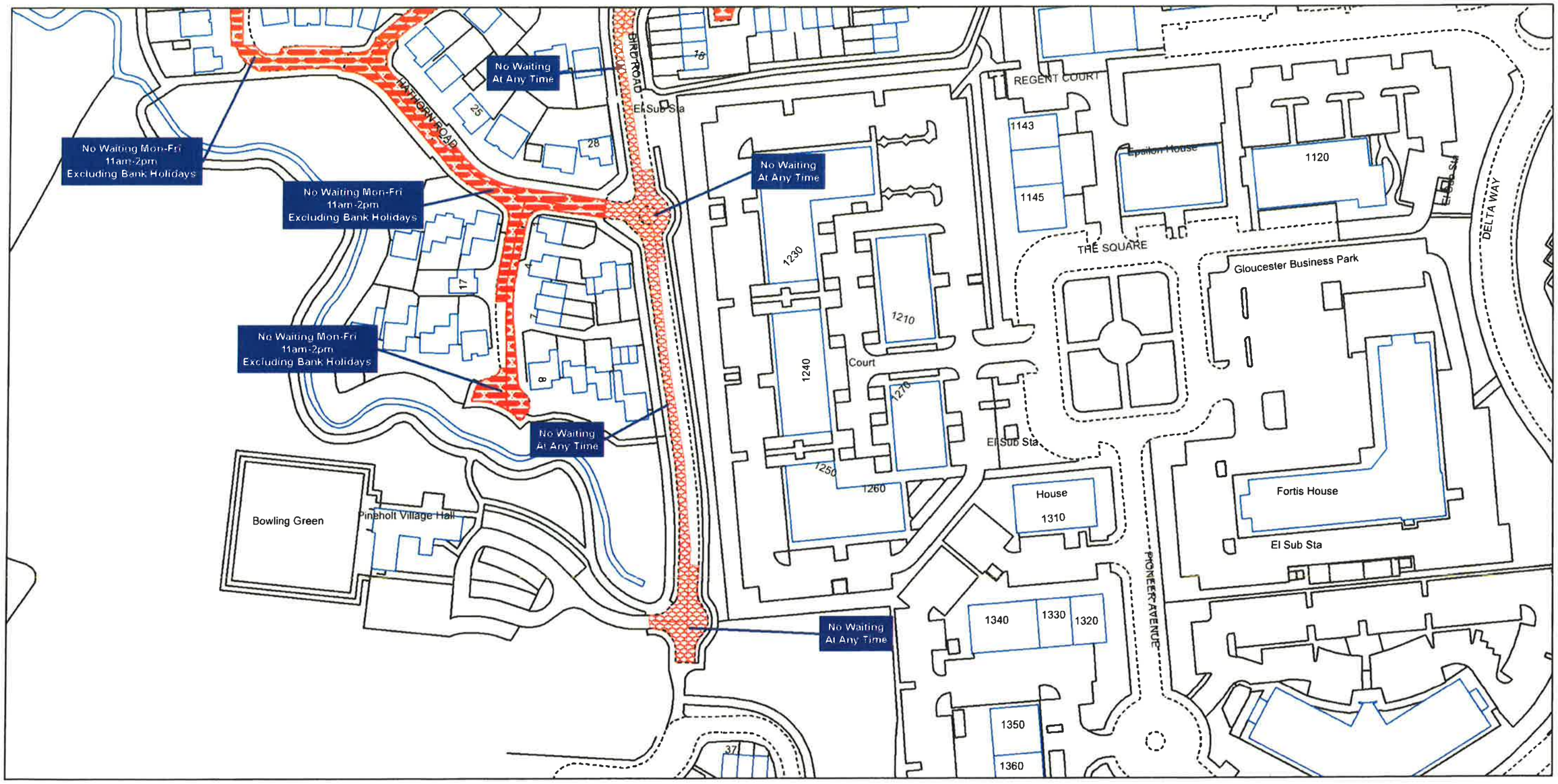

SCALE - 1:1250

N

Gloucestershire County Council (The Borough of Tewkesbury) (Prohibition and Restriction of Waiting and Loading and Parking Places) Amendment (Consolidation) Order 2008

Gloucestershire COUNTY COUNCIL

Ref :- 5470

Gloucestershire County Council
Shire Hall
Bearland
Gloucester
GL1 2TH

FOR ACTING
Head of
Legal Services

5072

© Crown Copyright and database rights 2013, Ordnance Survey 100019134

You are not permitted to copy, sub-license, distribute or sell any of this data to third parties in any form

AREA CODE:BU 105

BU 105

SHEET REVISION NUMBER - 1

SHEET ACTIVE FROM - 13th June 2012

Ref:- 49221

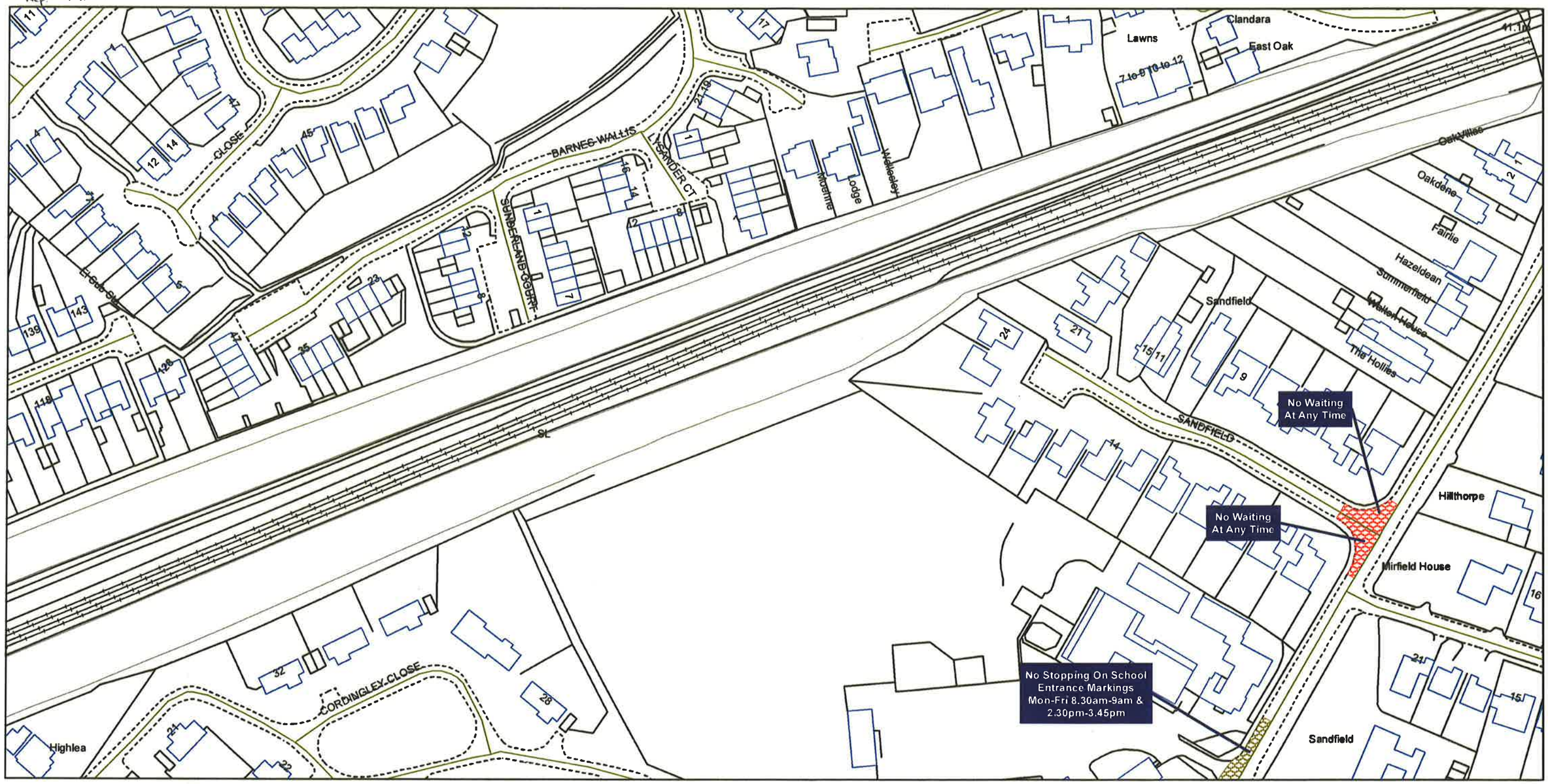

N

SCALE - 1:1250

Gloucestershire County Council (The Borough of Tewkesbury) (Prohibition and Restriction of Waiting and Loading and Parking Places) Amendment (Consolidation) Order 2008

Gloucestershire COUNTY COUNCIL

8288

for Director Law & Administration

Gloucestershire County Council
Shire Hall
Bearland
Gloucester
GL1 2TH

Produced from Ordnance Survey 1:1250 mapping with permission of the Controller of Her Majesty's Stationery Office © Crown Copyright and database right 2011. Ordnance Survey 100019134. Unauthorised reproduction infringes Crown Copyright and may lead to prosecution or civil proceedings.

AREA CODE:BU 106

BU 106

SHEET REVISION NUMBER - 2

SHEET ACTIVE FROM - 13th June 2012

Ref:- 49221

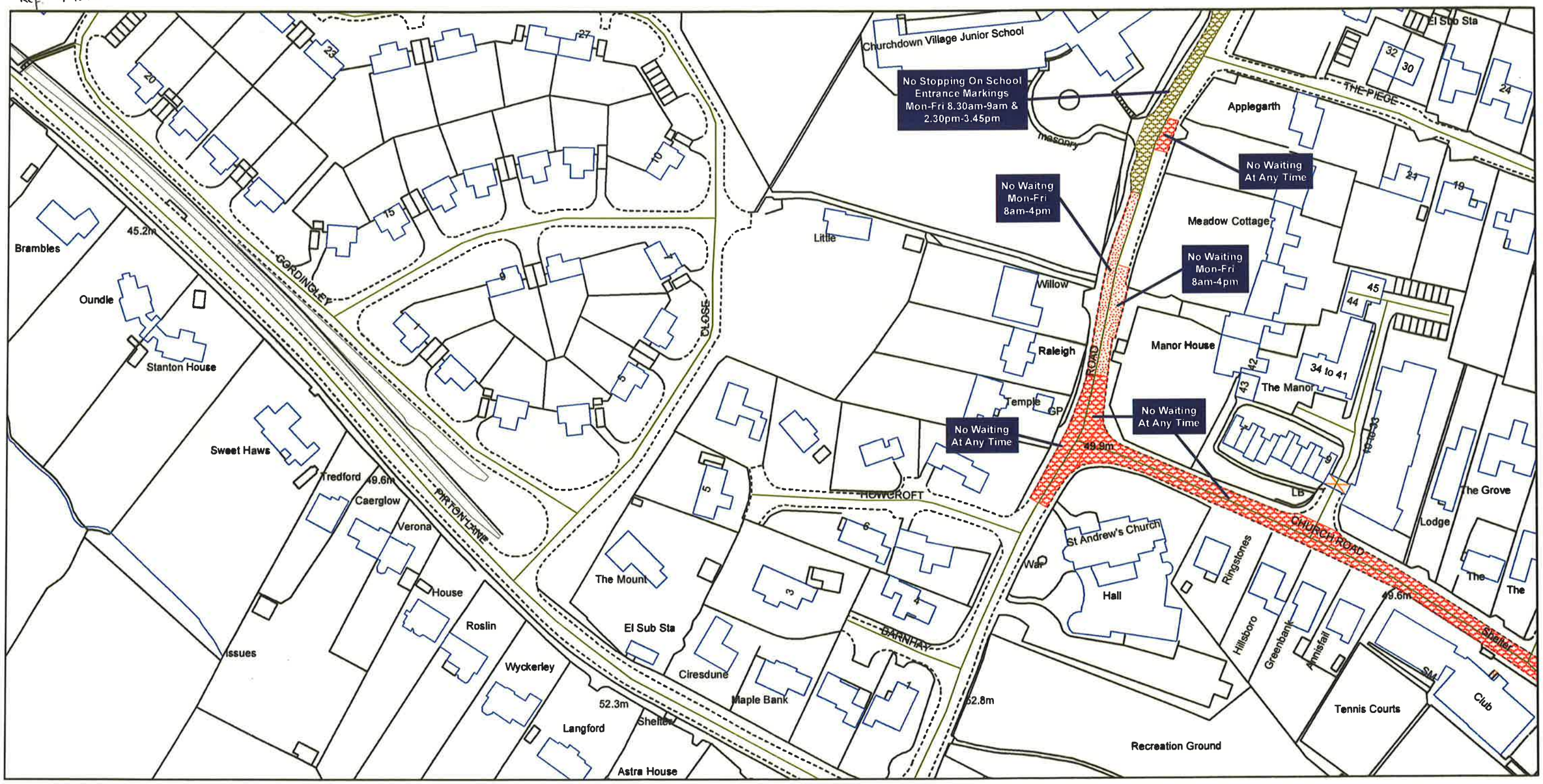

SCALE - 1:1250

N

Gloucestershire County Council (The Borough of Tewkesbury) (Prohibition and Restriction of Waiting and Loading and Parking Places) Amendment (Consolidation) Order 2008

Gloucestershire COUNTY COUNCIL

for Director Law & Administration

8287

Gloucestershire County Council
Shire Hall
Bearland
Gloucester
GL1 2TH

Produced from Ordnance Survey 1:1250 mapping with permission of the Controller of Her Majesty's Stationery Office "© Crown Copyright and database right 2011. Ordnance Survey 100019134. Unauthorised reproduction infringes Crown Copyright and may lead to prosecution or civil proceedings.

AREA CODE:BU 107

BU 107

SHEET REVISION NUMBER - 1

SHEET ACTIVE FROM - 5th November 2007

SCALE - 1:1250

Gloucestershire County Council (The Borough of Tewkesbury) (Prohibition and Restriction of Waiting and Loading and Parking Places) (Consolidation) Order 2007

Gloucestershire COUNTY COUNCIL

Director of Law and Administration

Gloucestershire County Council
Environment Directorate
Shire Hall
Bearland
Gloucester
GL1 2TH

Produced from Ordnance Survey 1:1250 mapping with permission of the Controller of Her Majesty's Stationery Office © Crown Copyright. Licence No. 100019134 2007. Unauthorised reproduction infringes Crown Copyright and may lead to prosecution or civil proceedings.

AREA CODE: BU 117

BU 117

SHEET REVISION NUMBER - 1

SHEET ACTIVE FROM - 18th December 2015

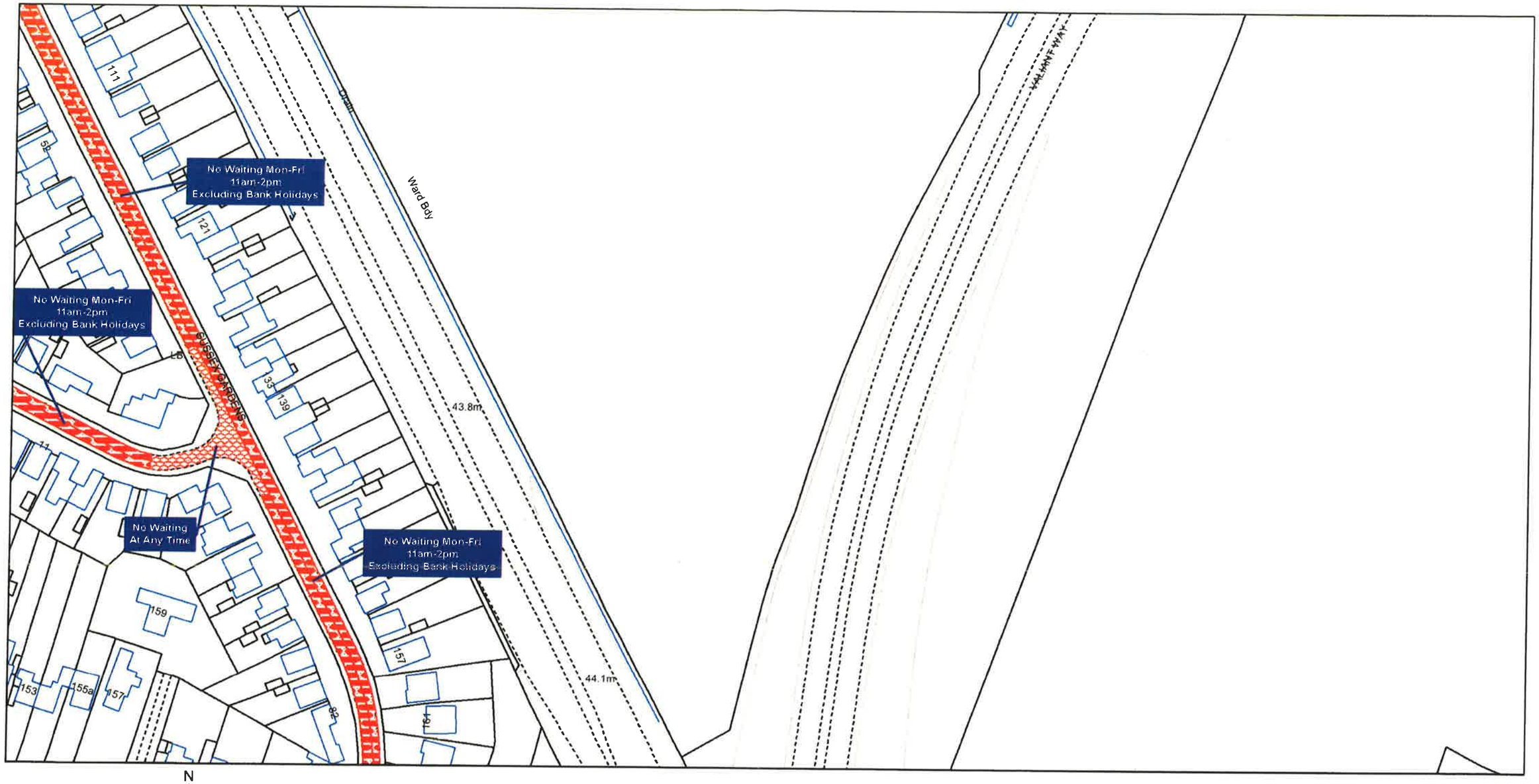

SCALE - 1:1250

Gloucestershire County Council (The Borough of Tewkesbury) (Prohibition and Restriction of Waiting and Loading and Parking Places) Amendment (Consolidation) Order 2008

Gloucestershire COUNTY COUNCIL

FOR ACTING Head of Legal Services

3073

Ref:- 54740

Gloucestershire County Council
Shire Hall
Bearland
Gloucester
GL1 2TH

© Crown Copyright and database rights 2013, Ordnance Survey 100019134

You are not permitted to copy, sub-license, distribute or sell any of this data to third parties in any form

AREA CODE: BU 118

BU 118

SHEET REVISION NUMBER - 1

SHEET ACTIVE FROM - 18th December 2015

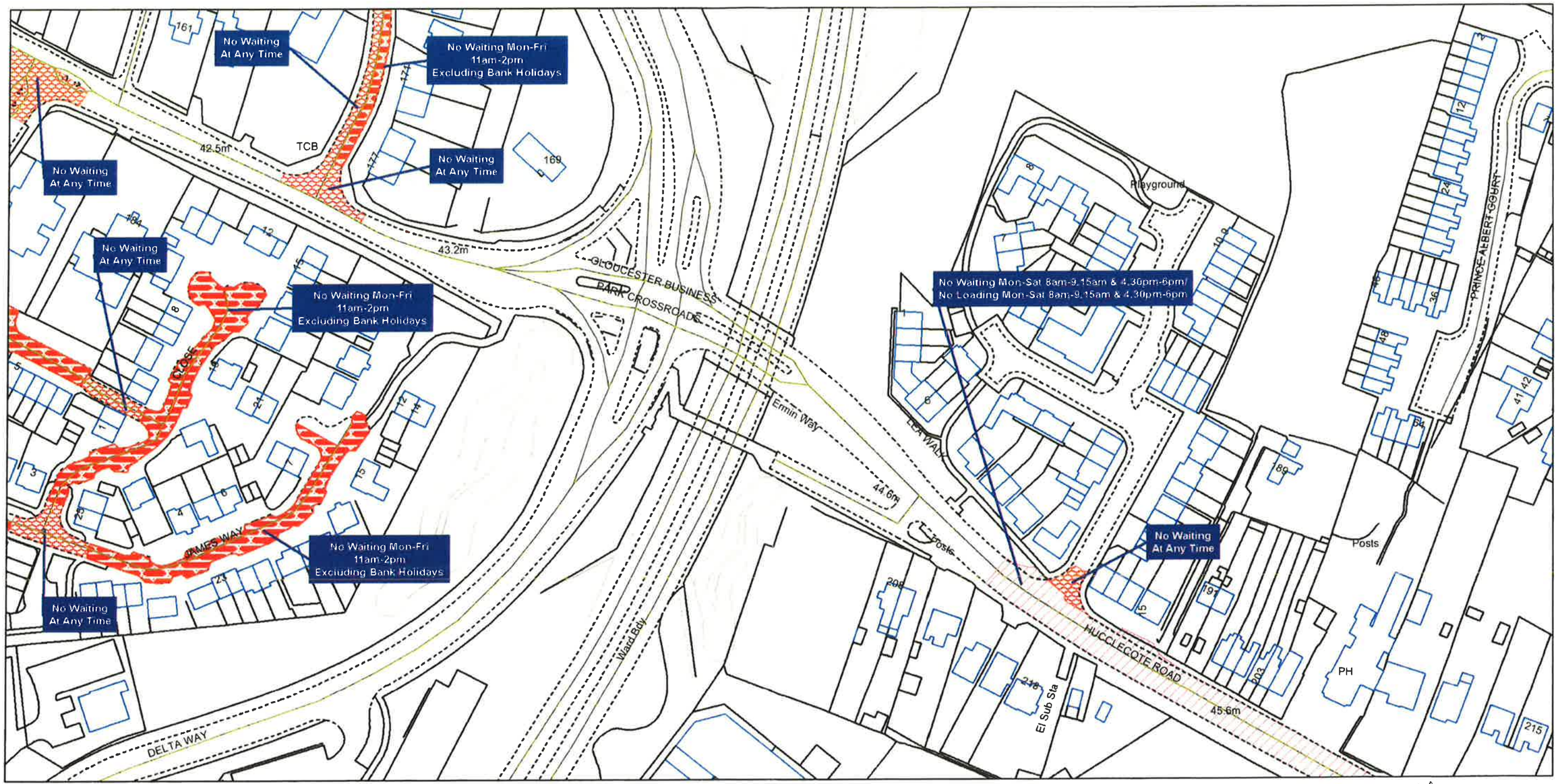

Ref: 54740

SCALE - 1:1250

Gloucestershire County Council (The Borough of Tewkesbury) (Prohibition and Restriction of Waiting and Loading and Parking Places) Amendment (Consolidation) Order 2008

Gloucestershire COUNTY COUNCIL

for Acting Head of Legal Services

5069

Gloucestershire County Council
Shire Hall
Bearland
Gloucester
GL1 2TH

© Crown Copyright and database rights 2013, Ordnance Survey 100019134

You are not permitted to copy, sub-license, distribute or sell any of this data to third parties in any form

AREA CODE:BU 119

BU 119

SHEET REVISION NUMBER - 1

SHEET ACTIVE FROM - 5th November 2007

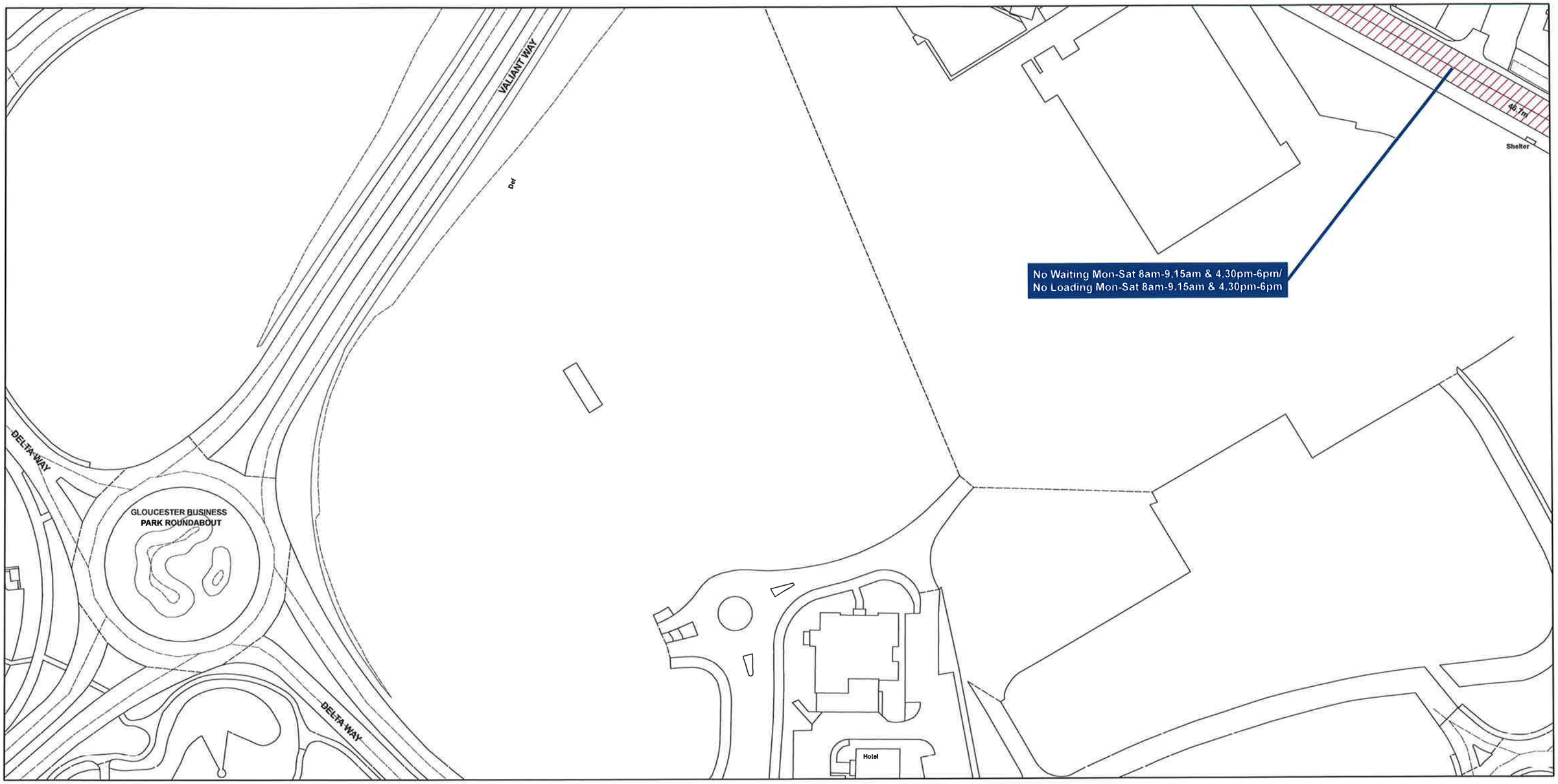

N

SCALE - 1:1250

Gloucestershire County Council (The Borough of Tewkesbury) (Prohibition and Restriction of Waiting and Loading and Parking Places) (Consolidation) Order 2007

Gloucestershire COUNTY COUNCIL

B. Director of Law and Administration

Gloucestershire County Council
Environment Directorate
Shire Hall
Bearland
Gloucester
GL1 2TH

Produced from Ordnance Survey 1:1250 mapping with permission of the Controller of Her Majesty's Stationery Office © Crown Copyright. Licence No. 100019134 2007. Unauthorised reproduction infringes Crown Copyright and may lead to prosecution or civil proceedings.

AREA CODE: BV 55

BV 55

SHEET REVISION NUMBER - 2

SHEET ACTIVE FROM - 14th August 2009

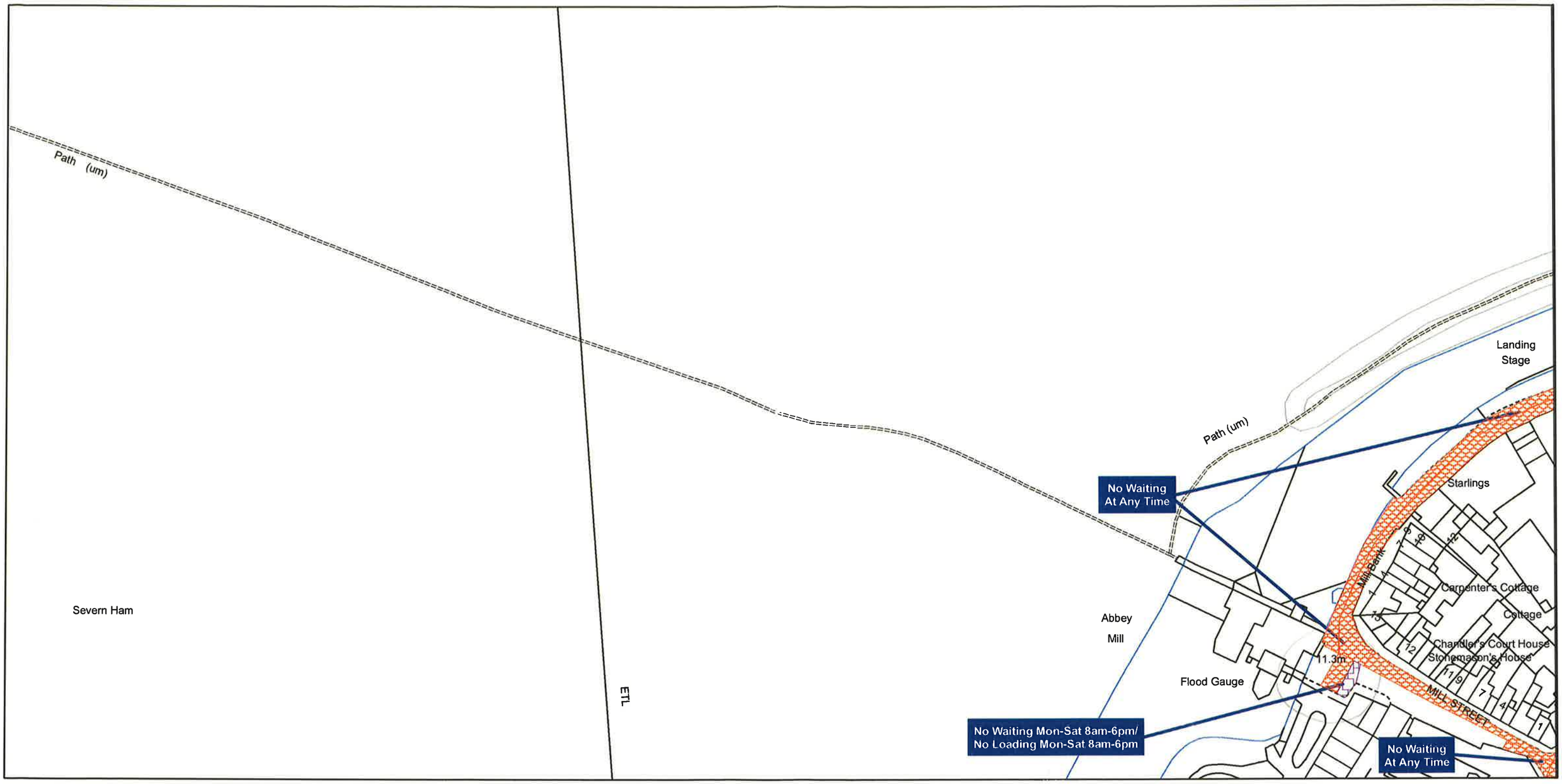

SCALE - 1:1250

N

Gloucestershire County Council (The Borough of Tewkesbury) (Prohibition and Restriction of Waiting and Loading and Parking Places) (Consolidation) Order 2008

Gloucestershire County Council
Environment Directorate
Shire Hall
Bearland
Gloucester
GL1 2TH

File 44401

Produced from Ordnance Survey 1:1250 mapping with permission of the Controller of Her Majesty's Stationery Office © Crown Copyright. Licence No. 100019134 2007. Unauthorised reproduction infringes Crown Copyright and may lead to prosecution or civil proceedings.

3874

AREA CODE:BV 56

BV 56

SHEET REVISION NUMBER - 1

SHEET ACTIVE FROM - 5th November 2007

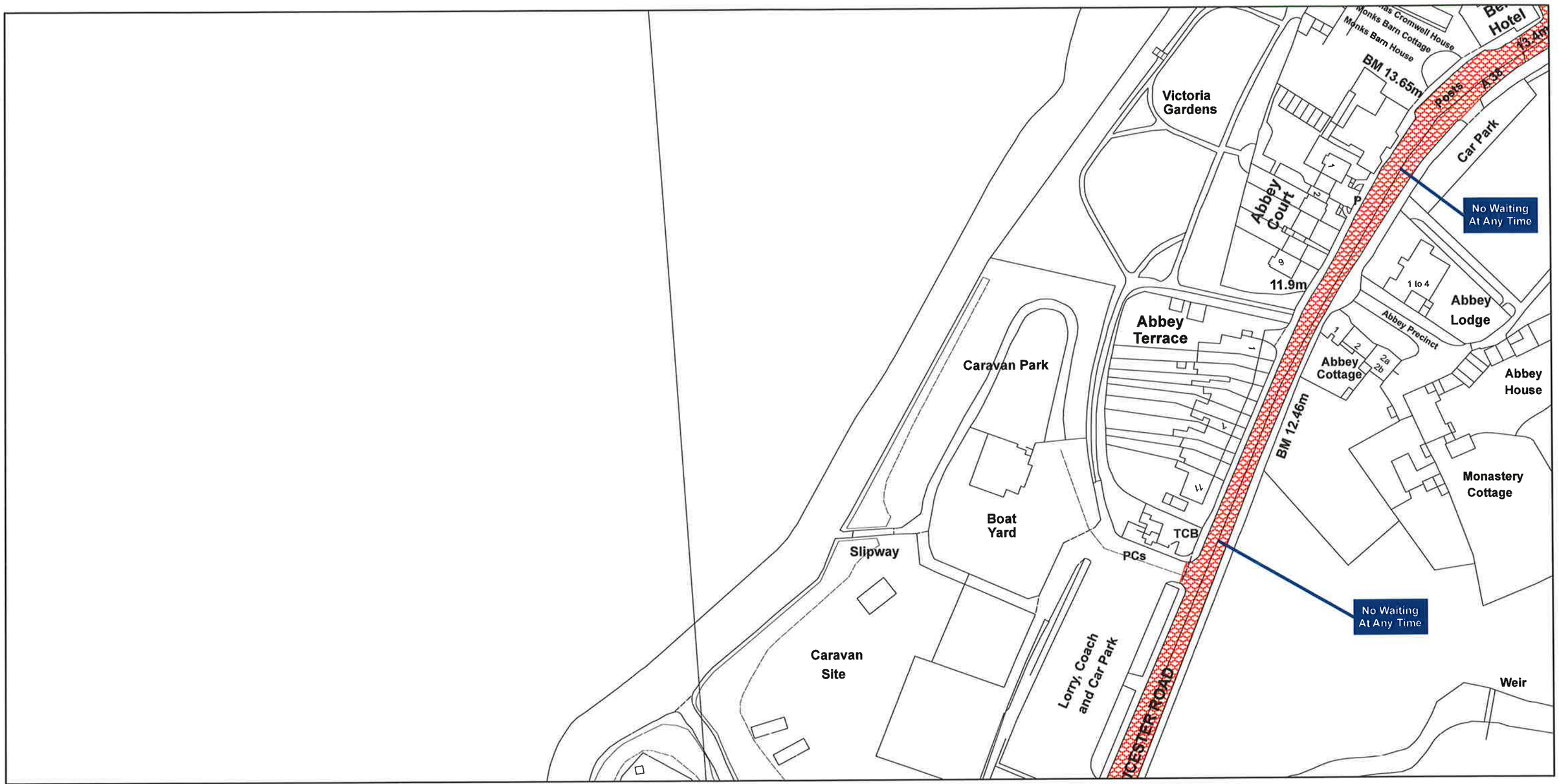

SCALE - 1:1250

N

Gloucestershire County Council (The Borough of Tewkesbury) (Prohibition and Restriction of Waiting and Loading and Parking Places) (Consolidation) Order 2007

Gloucestershire COUNTY COUNCIL

R. Director of Law and Administration

Gloucestershire County Council
Environment Directorate
Shire Hall
Bearland
Gloucester
GL1 2TH

Produced from Ordnance Survey 1:1250 mapping with permission of the Controller of Her Majesty's Stationery Office © Crown Copyright. Licence No. 100019134 2007. Unauthorised reproduction infringes Crown Copyright and may lead to prosecution or civil proceedings.

AREA CODE:BV 57

BV 57

SHEET REVISION NUMBER - 1

SHEET ACTIVE FROM - 5th November 2007

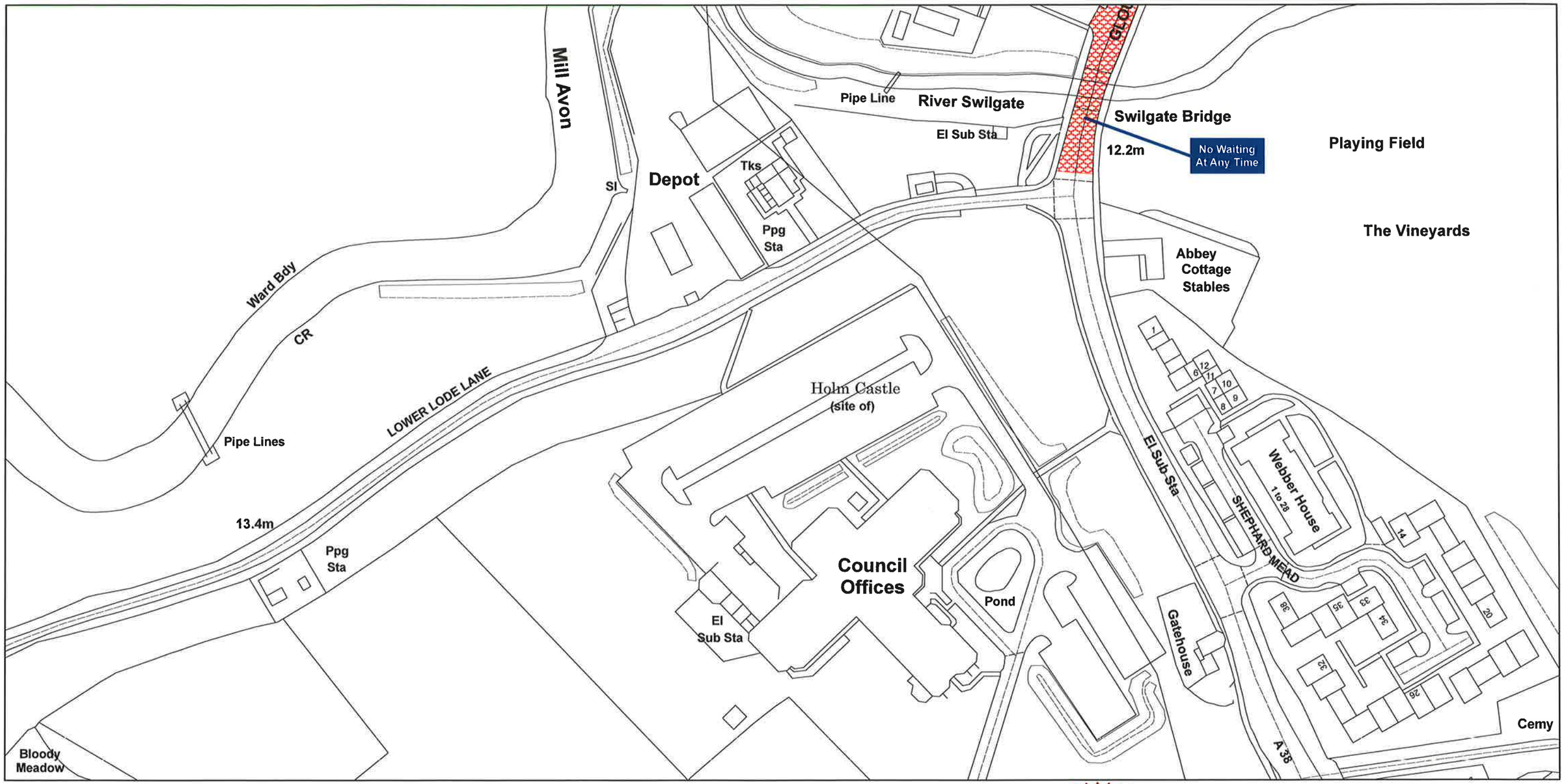

SCALE - 1:1250

N

Gloucestershire County Council (The Borough of Tewkesbury) (Prohibition and Restriction of Waiting and Loading and Parking Places) (Consolidation) Order 2007

Gloucestershire COUNTY COUNCIL

Director of Law and Administration

Gloucestershire County Council
Environment Directorate
Shire Hall
Bearland
Gloucester
GL1 2TH

Produced from Ordnance Survey 1:1250 mapping with permission of the Controller of Her Majesty's Stationery Office © Crown Copyright. Licence No. 100019134 2007. Unauthorised reproduction infringes Crown Copyright and may lead to prosecution or civil proceedings.

AREA CODE:BV 105

BV 105

SHEET REVISION NUMBER - 1

SHEET ACTIVE FROM - 5th November 2007

N

SCALE - 1:1250

Gloucestershire County Council (The Borough of Tewkesbury) (Prohibition and Restriction of Waiting and Loading and Parking Places) (Consolidation) Order 2007

Gloucestershire COUNTY COUNCIL

R. Director of Law and Administration

Gloucestershire County Council
Environment Directorate
Shire Hall
Bearland
Gloucester
GL1 2TH

Produced from Ordnance Survey 1:1250 mapping with permission of the Controller of Her Majesty's Stationery Office © Crown Copyright. Licence No. 100019134 2007. Unauthorised reproduction infringes Crown Copyright and may lead to prosecution or civil proceedings.

AREA CODE:BV 106

BV 106

SHEET REVISION NUMBER - 1

SHEET ACTIVE FROM - 5th November 2007

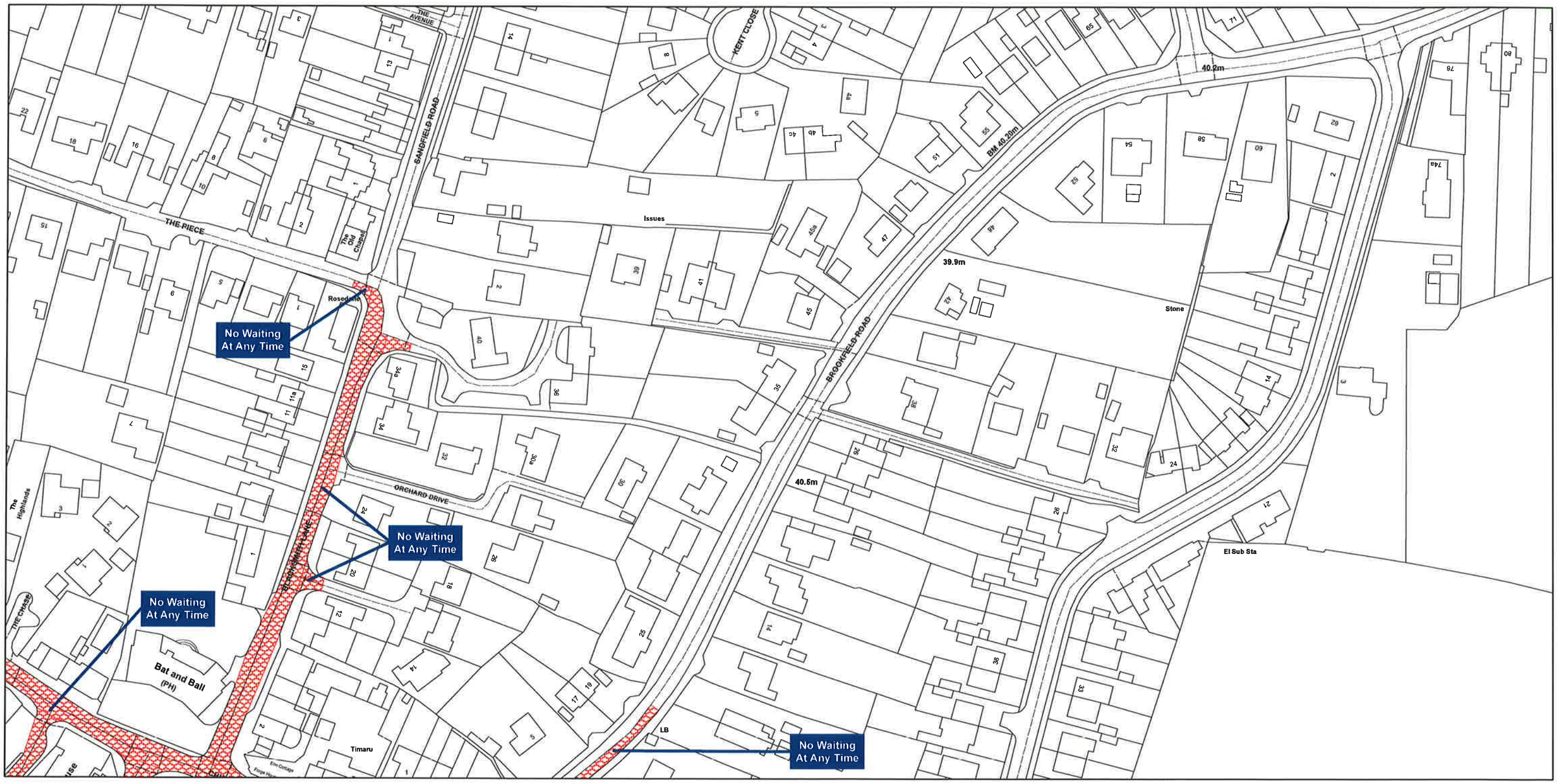

SCALE - 1:1250

N

Gloucestershire County Council (The Borough of Tewkesbury) (Prohibition and Restriction of Waiting and Loading and Parking Places) (Consolidation) Order 2007

Gloucestershire COUNTY COUNCIL

R. Director of Law and Administration

Gloucestershire County Council
Environment Directorate
Shire Hall
Bearland
Gloucester
GL1 2TH

Produced from Ordnance Survey 1:1250 mapping with permission of the Controller of Her Majesty's Stationery Office © Crown Copyright. Licence No. 100019134 2007. Unauthorised reproduction infringes Crown Copyright and may lead to prosecution or civil proceedings.

AREA CODE:BV 107

BV 107

SHEET REVISION NUMBER - 1

SHEET ACTIVE FROM - 5th November 2007

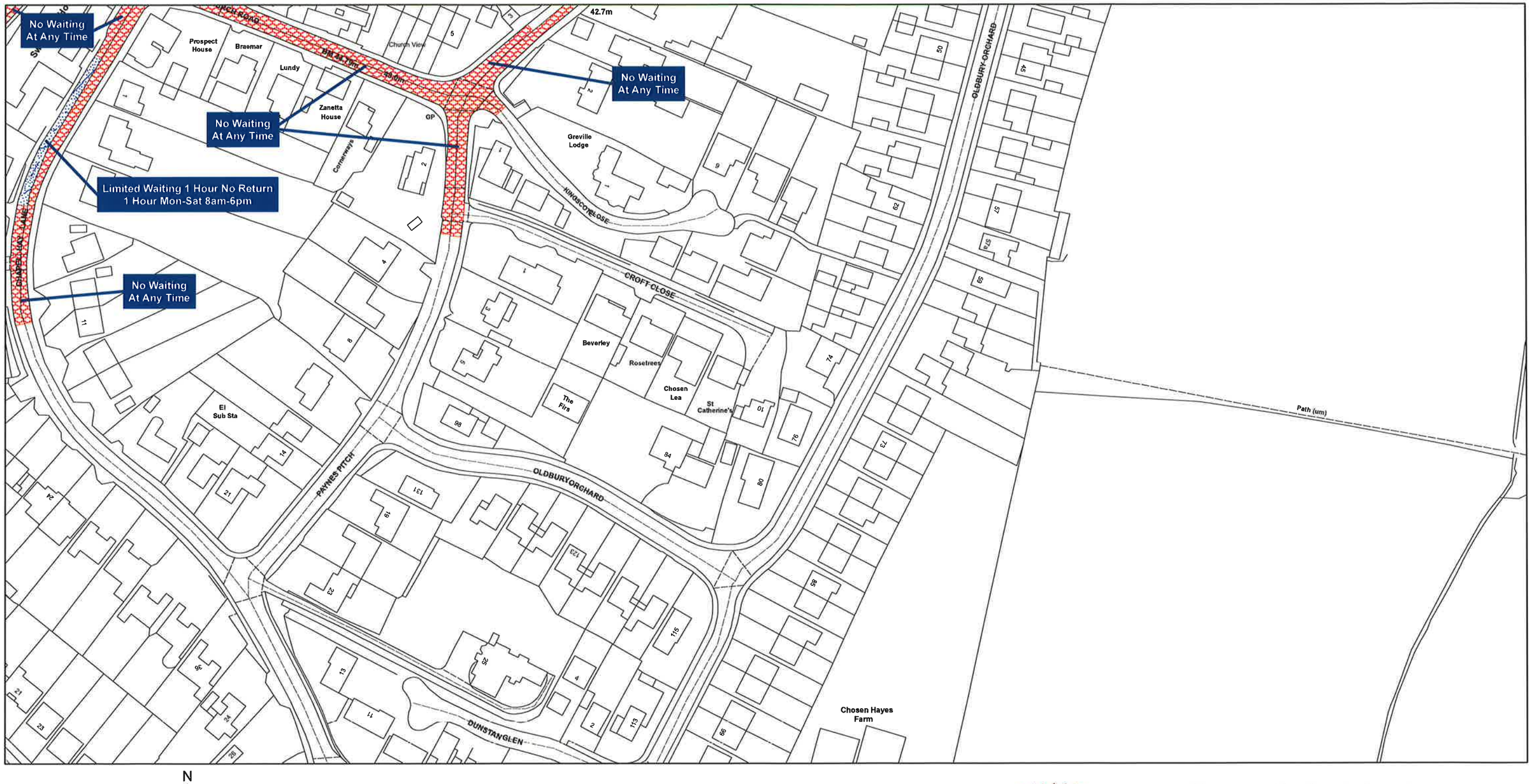

SCALE - 1:1250

N

Gloucestershire County Council (The Borough of Tewkesbury) (Prohibition and Restriction of Waiting and Loading and Parking Places) (Consolidation) Order 2007

Gloucestershire COUNTY COUNCIL

Director of Law and Administration

Gloucestershire County Council
Environment Directorate
Shire Hall
Bearland
Gloucester
GL1 2TH

Produced from Ordnance Survey 1:1250 mapping with permission of the Controller of Her Majesty's Stationery Office © Crown Copyright. Licence No. 100019134 2007. Unauthorised reproduction infringes Crown Copyright and may lead to prosecution or civil proceedings.

AREA CODE:BV 118

BV 118

SHEET REVISION NUMBER - 1

SHEET ACTIVE FROM - 5th November 2007

SCALE - 1:1250

N

Gloucestershire County Council (The Borough of Tewkesbury) (Prohibition and Restriction of Waiting and Loading and Parking Places) (Consolidation) Order 2007

Gloucestershire COUNTY COUNCIL

R. Director of Law and Administration

Gloucestershire County Council
Environment Directorate
Shire Hall
Bearland
Gloucester
GL1 2TH

Produced from Ordnance Survey 1:1250 mapping with permission of the Controller of Her Majesty's Stationery Office © Crown Copyright. Licence No. 100019134 2007. Unauthorised reproduction infringes Crown Copyright and may lead to prosecution or civil proceedings.

AREA CODE:BV 119

BV 119

SHEET REVISION NUMBER - 1

SHEET ACTIVE FROM - 5th November 2007

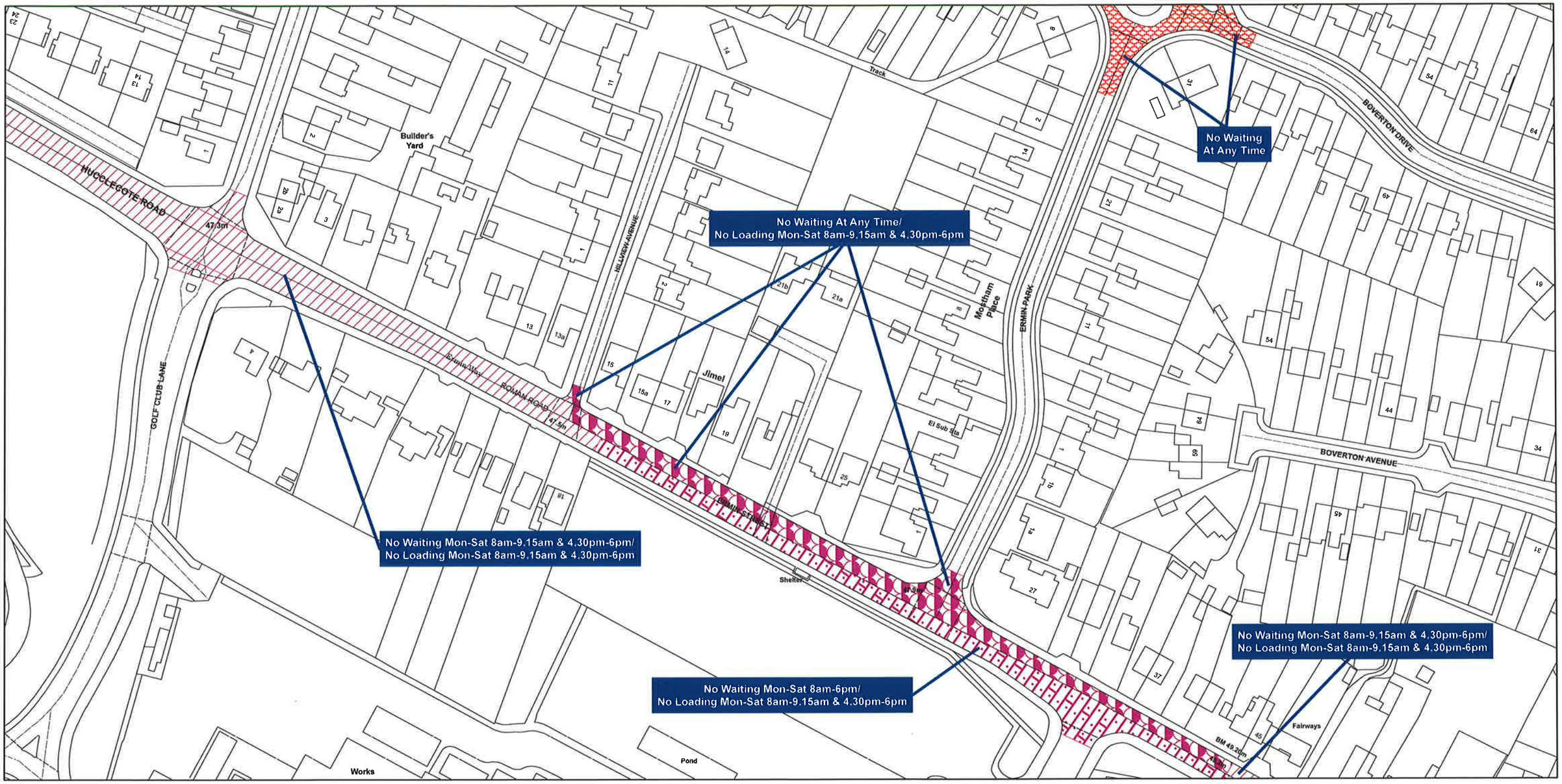

SCALE - 1:1250

N

Gloucestershire County Council (The Borough of Tewkesbury) (Prohibition and Restriction of Waiting and Loading and Parking Places) (Consolidation) Order 2007

Gloucestershire COUNTY COUNCIL

R. Director of Law and Administration

Gloucestershire County Council
Environment Directorate
Shire Hall
Bearland
Gloucester
GL1 2TH

Produced from Ordnance Survey 1:1250 mapping with permission of the Controller of Her Majesty's Stationery Office © Crown Copyright. Licence No. 100019134 2007. Unauthorised reproduction infringes Crown Copyright and may lead to prosecution or civil proceedings.

AREA CODE:BV 120

BV 120

SHEET REVISION NUMBER - 1

SHEET ACTIVE FROM - 5th November 2007

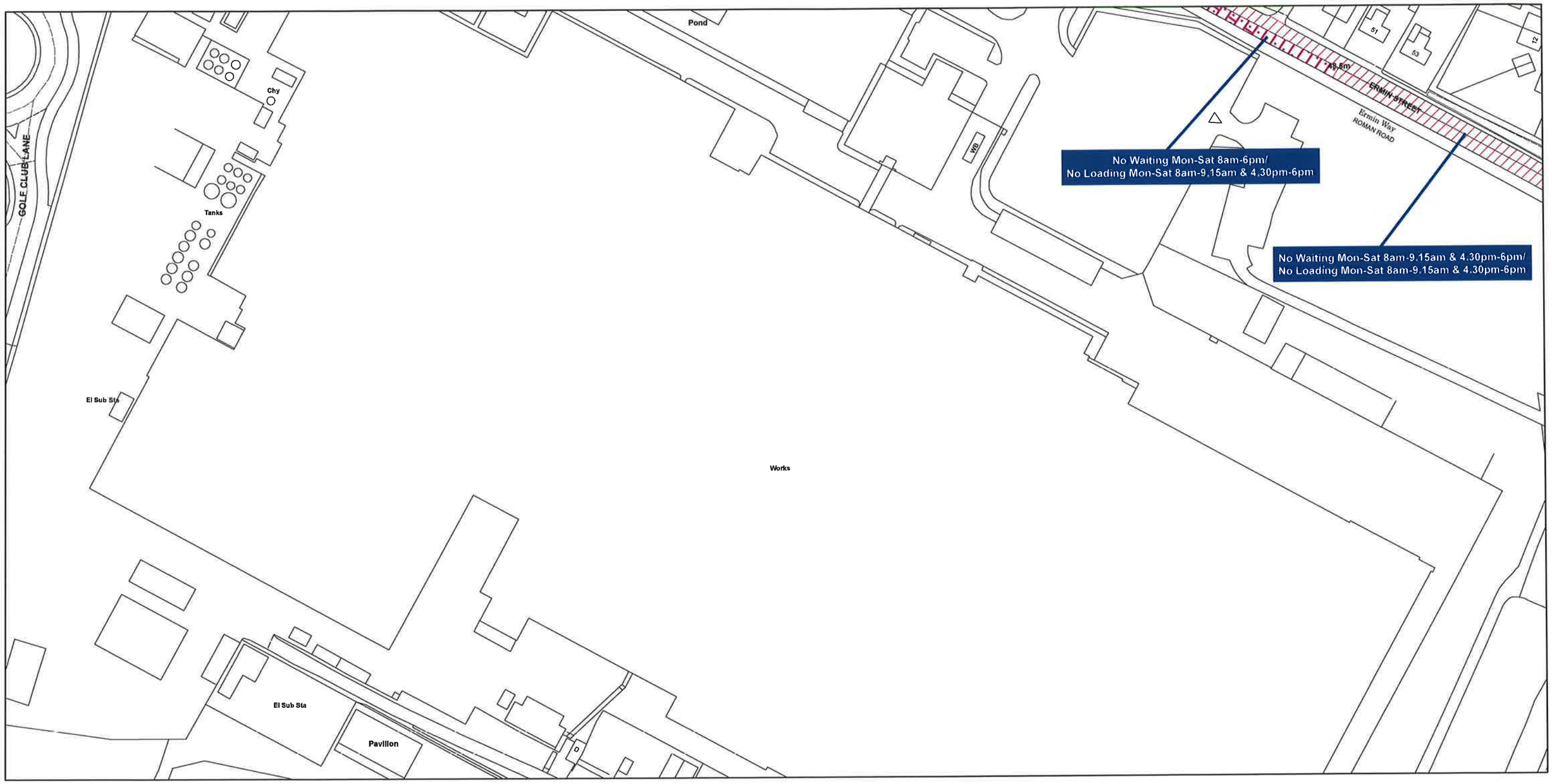

SCALE - 1:1250

N

Gloucestershire County Council (The Borough of Tewkesbury) (Prohibition and Restriction of Waiting and Loading and Parking Places) (Consolidation) Order 2007

Gloucestershire COUNTY COUNCIL

R. Director of Law and Administration

Gloucestershire County Council
Environment Directorate
Shire Hall
Bearland
Gloucester
GL1 2TH

Produced from Ordnance Survey 1:1250 mapping with permission of the Controller of Her Majesty's Stationery Office © Crown Copyright. Licence No. 100019134 2007. Unauthorised reproduction infringes Crown Copyright and may lead to prosecution or civil proceedings.

File: 46617

AREA CODE: BW 52

BW 52

SHEET REVISION NUMBER - 2

SHEET ACTIVE FROM - 21st April 2011

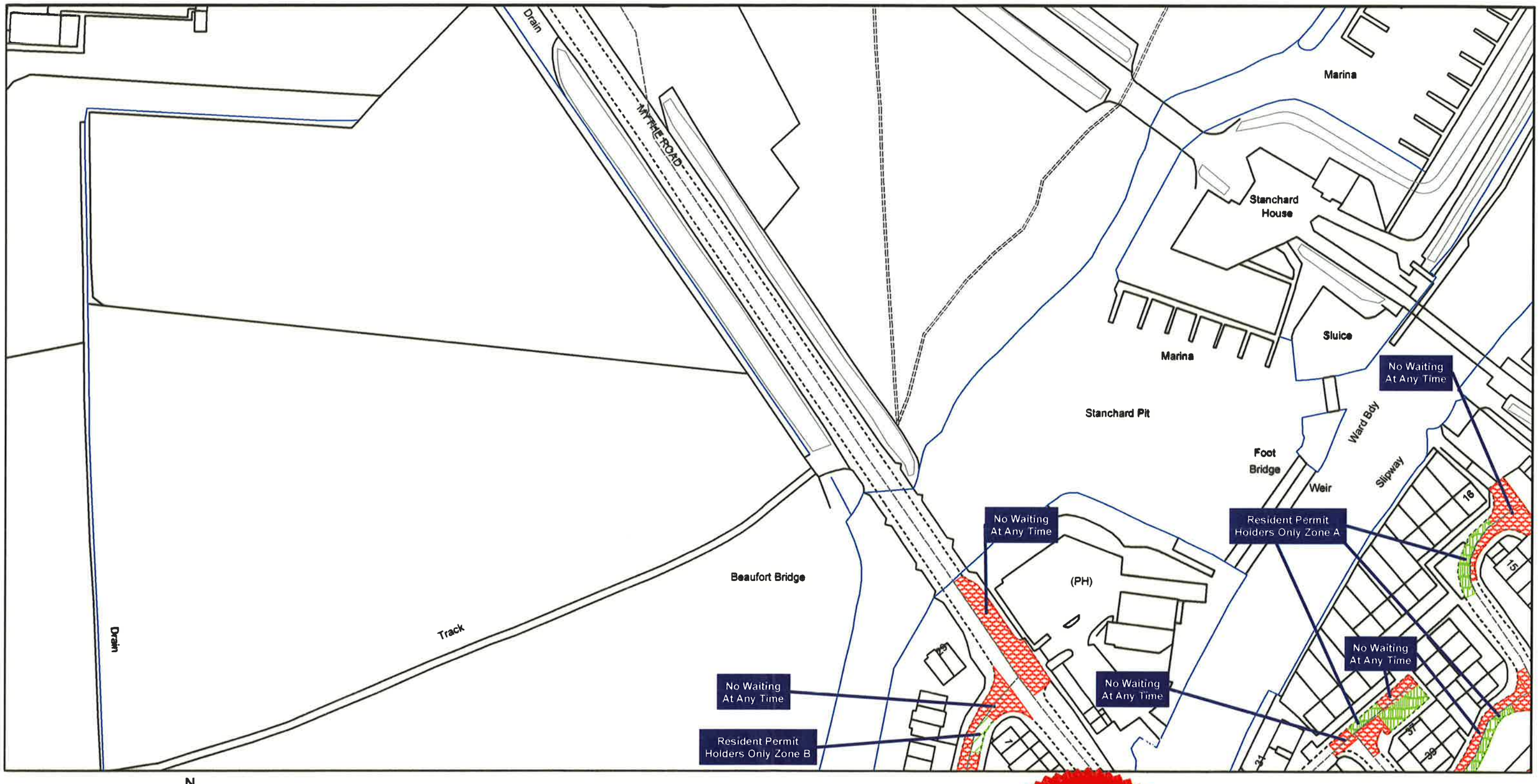

SCALE - 1:1250

Gloucestershire County Council (The Borough of Tewkesbury) (Prohibition and Restriction of Waiting and Loading and Parking Places) Amendment (Consolidation) Order 2008

Gloucestershire COUNTY COUNCIL

Director of Law and Administration

5822

Gloucestershire County Council
Environment Directorate
Shire Hall
Bearland
Gloucester
GL1 2TH

Produced from Ordnance Survey 1:1250 mapping with permission of the Controller of Her Majesty's Stationery Office © Crown Copyright. Licence No. 100019134 2007. Unauthorised reproduction infringes Crown Copyright and may lead to prosecution or civil proceedings.

AREA CODE: BW 53

48792

BW 53

SHEET REVISION NUMBER - 3

SHEET ACTIVE FROM - 16th August 2012

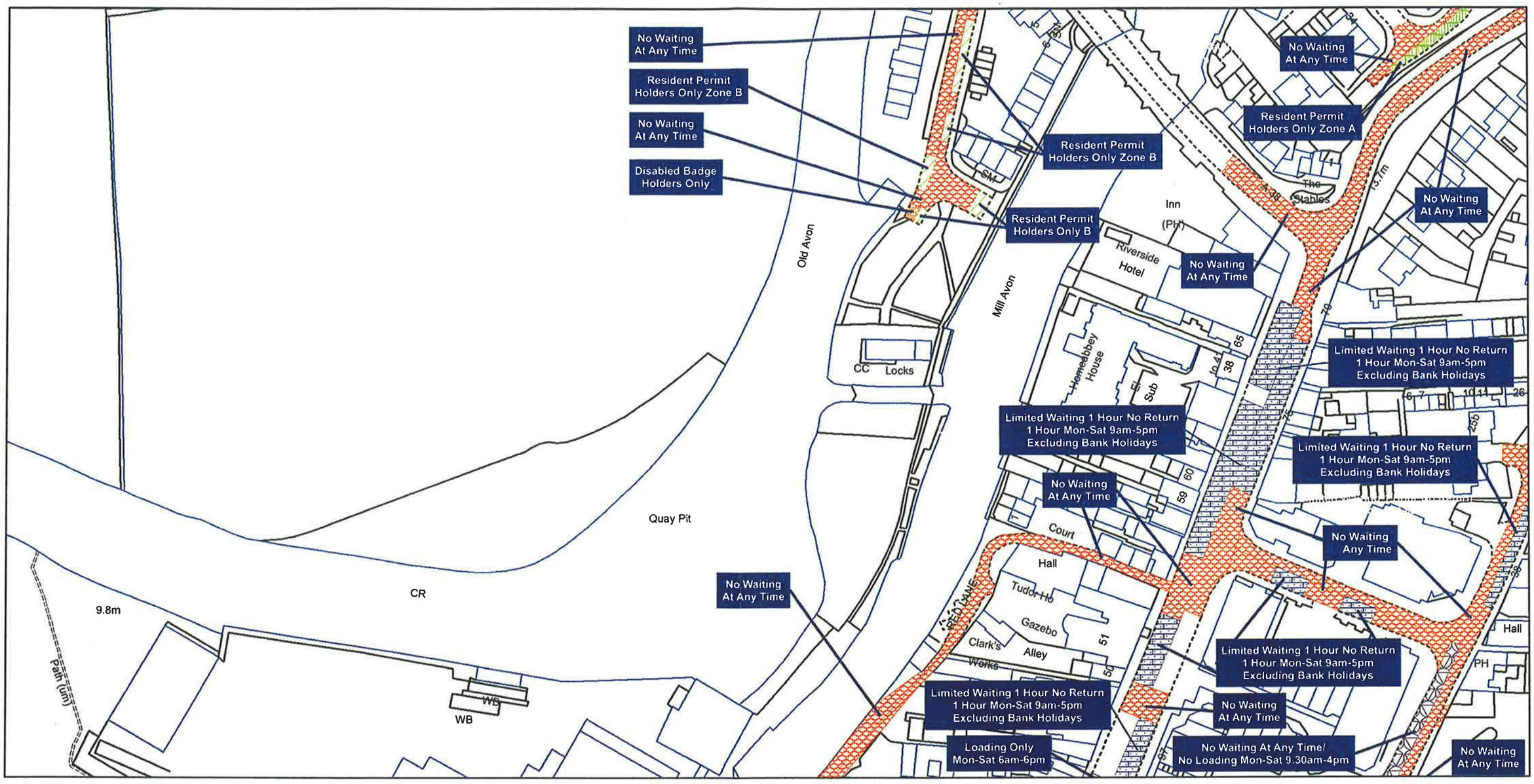

SCALE - 1:1250

N

Gloucestershire County Council (The Borough of Tewkesbury) (Prohibition and Restriction of Waiting and Loading and Parking Places) Amendment (Consolidation) Order 2008

Gloucestershire COUNTY COUNCIL

G.M. Parkinson
for Director of Law and Administration

8524

Gloucestershire County Council
Shire Hall
Bearland
Gloucester
GL1 2TH

Produced from Ordnance Survey 1:1250 mapping with permission of the Controller of Her Majesty's Stationery Office "© Crown Copyright and database right 2011. Ordnance Survey 100019134. Unauthorised reproduction infringes Crown Copyright and may lead to prosecution or civil proceedings.

AREA CODE: BW 54

BW 54

48792

SHEET REVISION NUMBER - 5

SHEET ACTIVE FROM - 16th August 2012

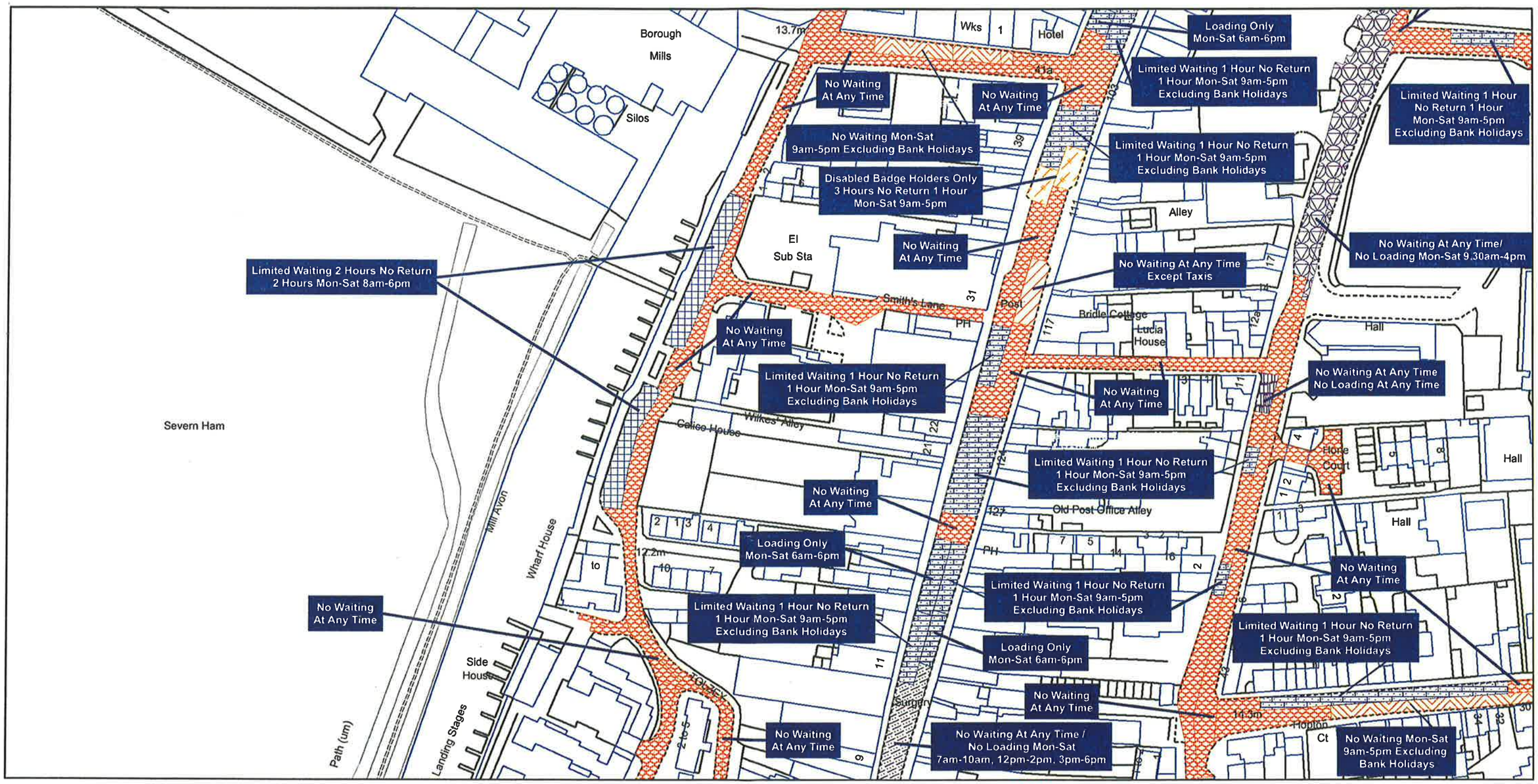

SCALE - 1:1250

Gloucestershire County Council (The Borough of Tewkesbury) (Prohibition and Restriction of Waiting and Loading and Parking Places) Amendment (Consolidation) Order 2008

Gloucestershire COUNTY COUNCIL

8525

G.M Parkinson
for Director of Law and Administration

Gloucestershire County Council
Shire Hall
Bearland
Gloucester
GL1 2TH

Produced from Ordnance Survey 1:1250 mapping with permission of the Controller of Her Majesty's Stationery Office © Crown Copyright and database right 2011. Ordnance Survey 100019134. Unauthorised reproduction infringes Crown Copyright and may lead to prosecution or civil proceedings.

AREA CODE: BW 55

48792

BW 55

SHEET REVISION NUMBER - 5

SHEET ACTIVE FROM - 16th August 2012

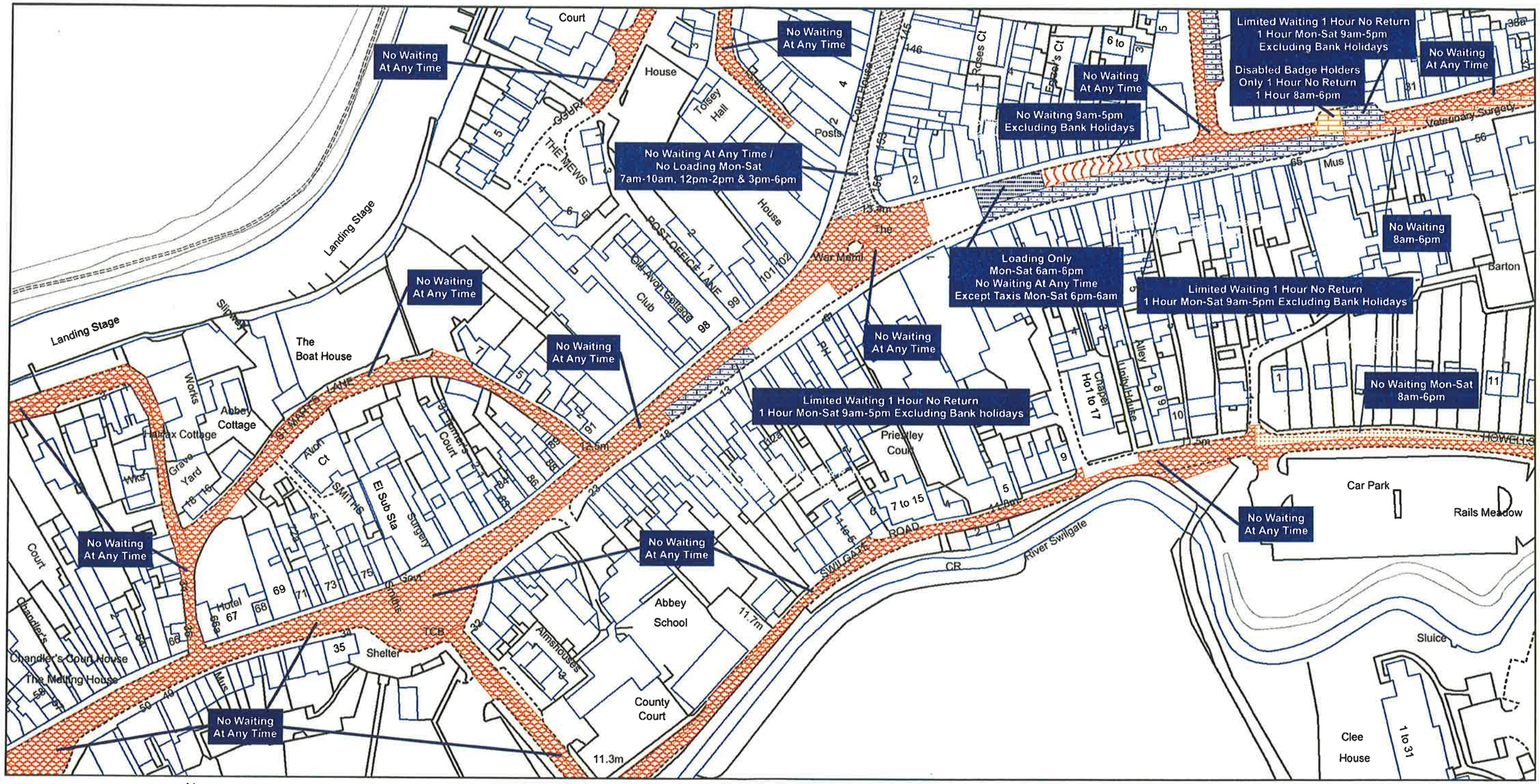

N

SCALE - 1:1250

Gloucestershire County Council (The Borough of Tewkesbury) (Prohibition and Restriction of Waiting and Loading and Parking Places) Amendment (Consolidation) Order 2008

Gloucestershire COUNTY COUNCIL

G.M. Parkinson
for Director of Law and Administration

8526

Gloucestershire County Council
Shire Hall
Bearland
Gloucester
GL1 2TH

Produced from Ordnance Survey 1:1250 mapping with permission of the Controller of Her Majesty's Stationery Office "© Crown Copyright and database right 2011. Ordnance Survey 100019134. Unauthorised reproduction infringes Crown Copyright and may lead to prosecution or civil proceedings.

AREA CODE:BW 56

BW 56

SHEET REVISION NUMBER - 1

SHEET ACTIVE FROM - 5th November 2007

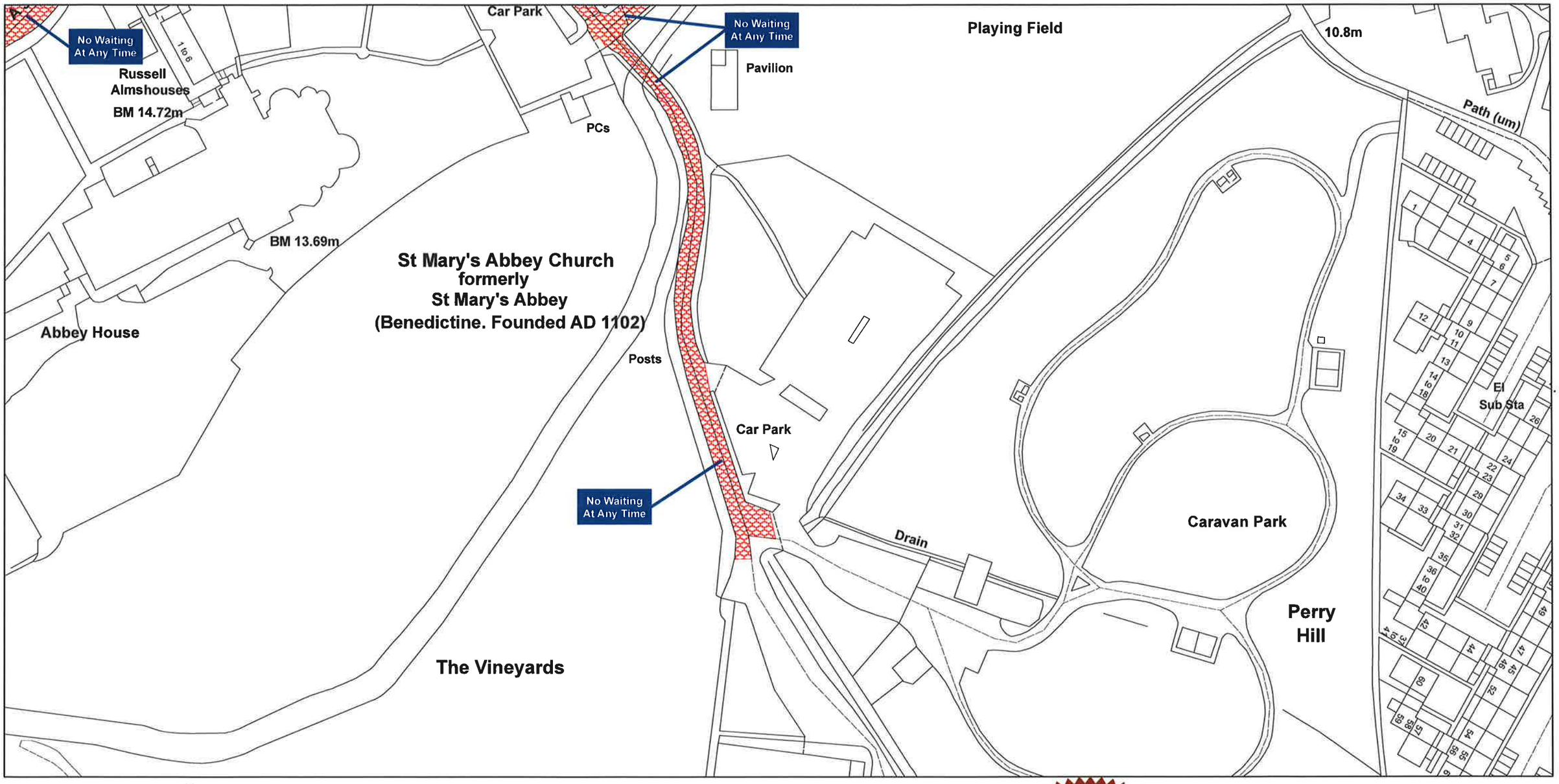

SCALE - 1:1250

N

Gloucestershire County Council (The Borough of Tewkesbury) (Prohibition and Restriction of Waiting and Loading and Parking Places) (Consolidation) Order 2007

Gloucestershire COUNTY COUNCIL

Director of Law and Administration

Gloucestershire County Council
Environment Directorate
Shire Hall
Bearland
Gloucester
GL1 2TH

Produced from Ordnance Survey 1:1250 mapping with permission of the Controller of Her Majesty's Stationery Office © Crown Copyright. Licence No. 100019134 2007. Unauthorised reproduction infringes Crown Copyright and may lead to prosecution or civil proceedings.

AREA CODE:BW 57

BW 57

SHEET REVISION NUMBER - 1

SHEET ACTIVE FROM - 5th November 2007

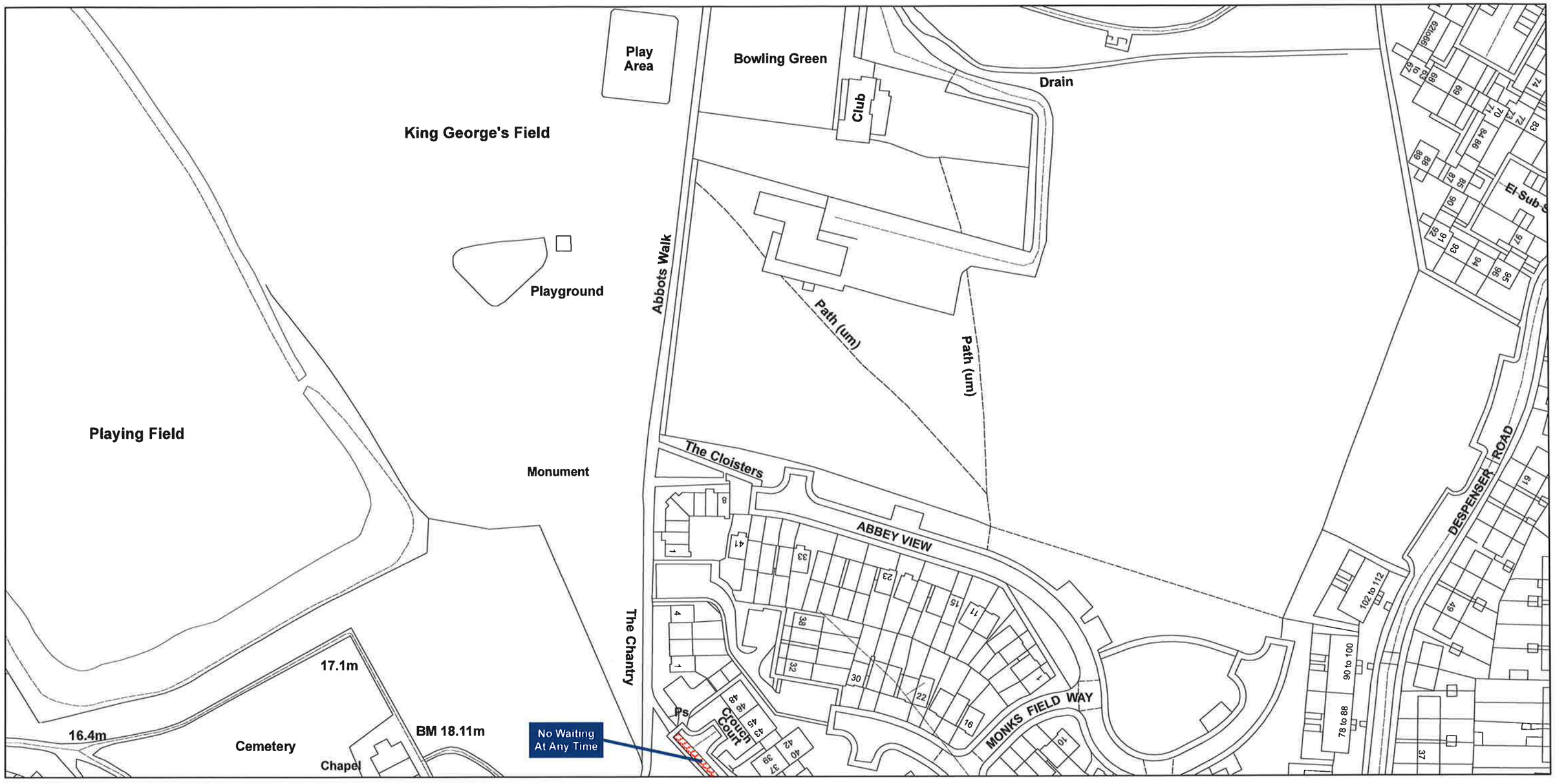

SCALE - 1:1250

Gloucestershire County Council (The Borough of Tewkesbury) (Prohibition and Restriction of Waiting and Loading and Parking Places) (Consolidation) Order 2007

Gloucestershire COUNTY COUNCIL

R. Director of Law and Administration

Gloucestershire County Council
Environment Directorate
Shire Hall
Bearland
Gloucester
GL1 2TH

Produced from Ordnance Survey 1:1250 mapping with permission of the Controller of Her Majesty's Stationery Office © Crown Copyright. Licence No. 100019134 2007. Unauthorised reproduction infringes Crown Copyright and may lead to prosecution or civil proceedings.

AREA CODE:BW 58

BW 58

SHEET REVISION NUMBER - 1

SHEET ACTIVE FROM - 5th November 2007

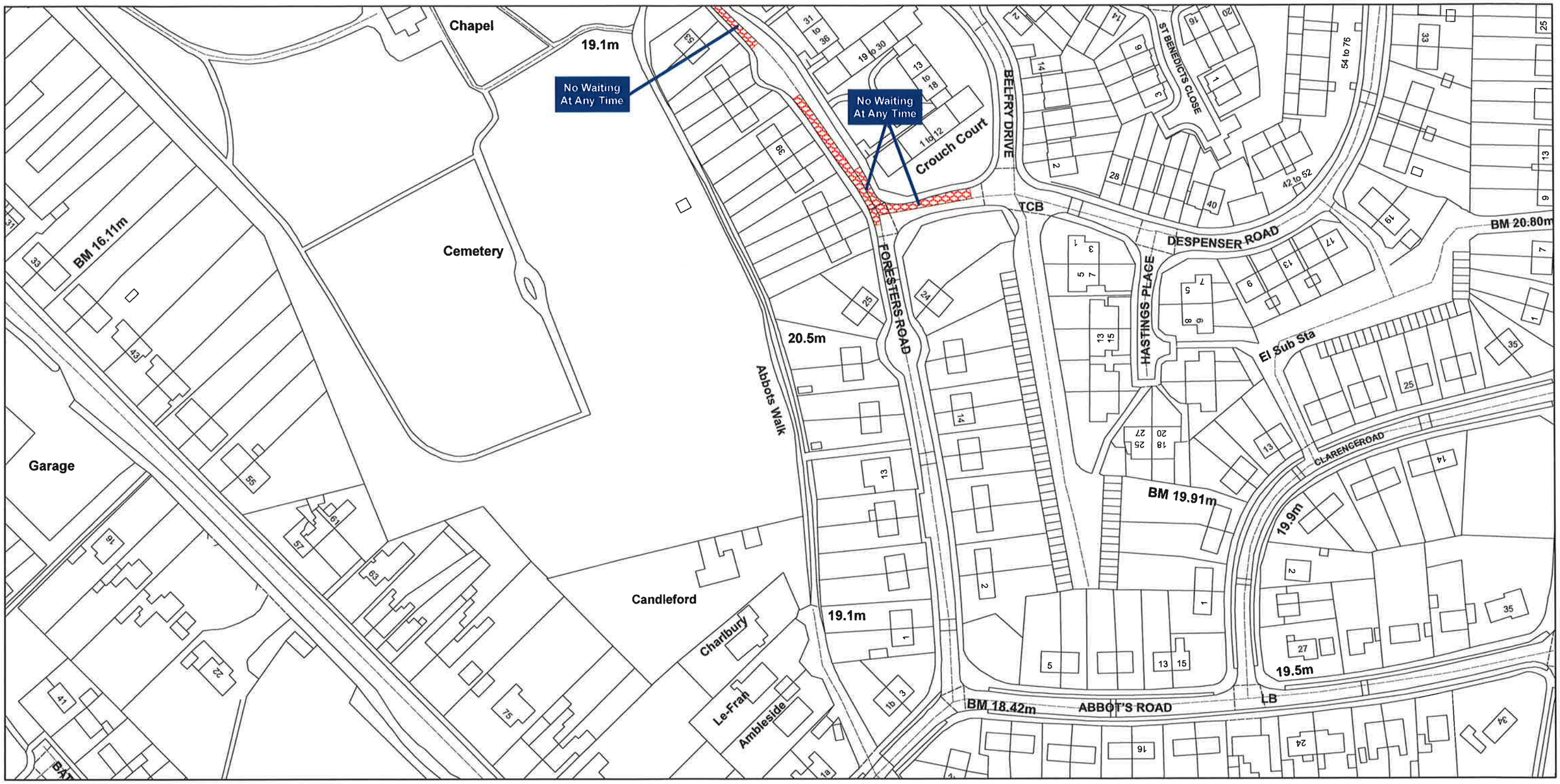

SCALE - 1:1250

N

Gloucestershire County Council (The Borough of Tewkesbury) (Prohibition and Restriction of Waiting and Loading and Parking Places) (Consolidation) Order 2007

Gloucestershire COUNTY COUNCIL

R. Director of Law and Administration

Gloucestershire County Council
Environment Directorate
Shire Hall
Bearland
Gloucester
GL1 2TH

Produced from Ordnance Survey 1:1250 mapping with permission of the Controller of Her Majesty's Stationery Office © Crown Copyright. Licence No. 100019134 2007. Unauthorised reproduction infringes Crown Copyright and may lead to prosecution or civil proceedings.

AREA CODE:BW 59

BW 59

SHEET REVISION NUMBER - 1

SHEET ACTIVE FROM - 5th November 2007

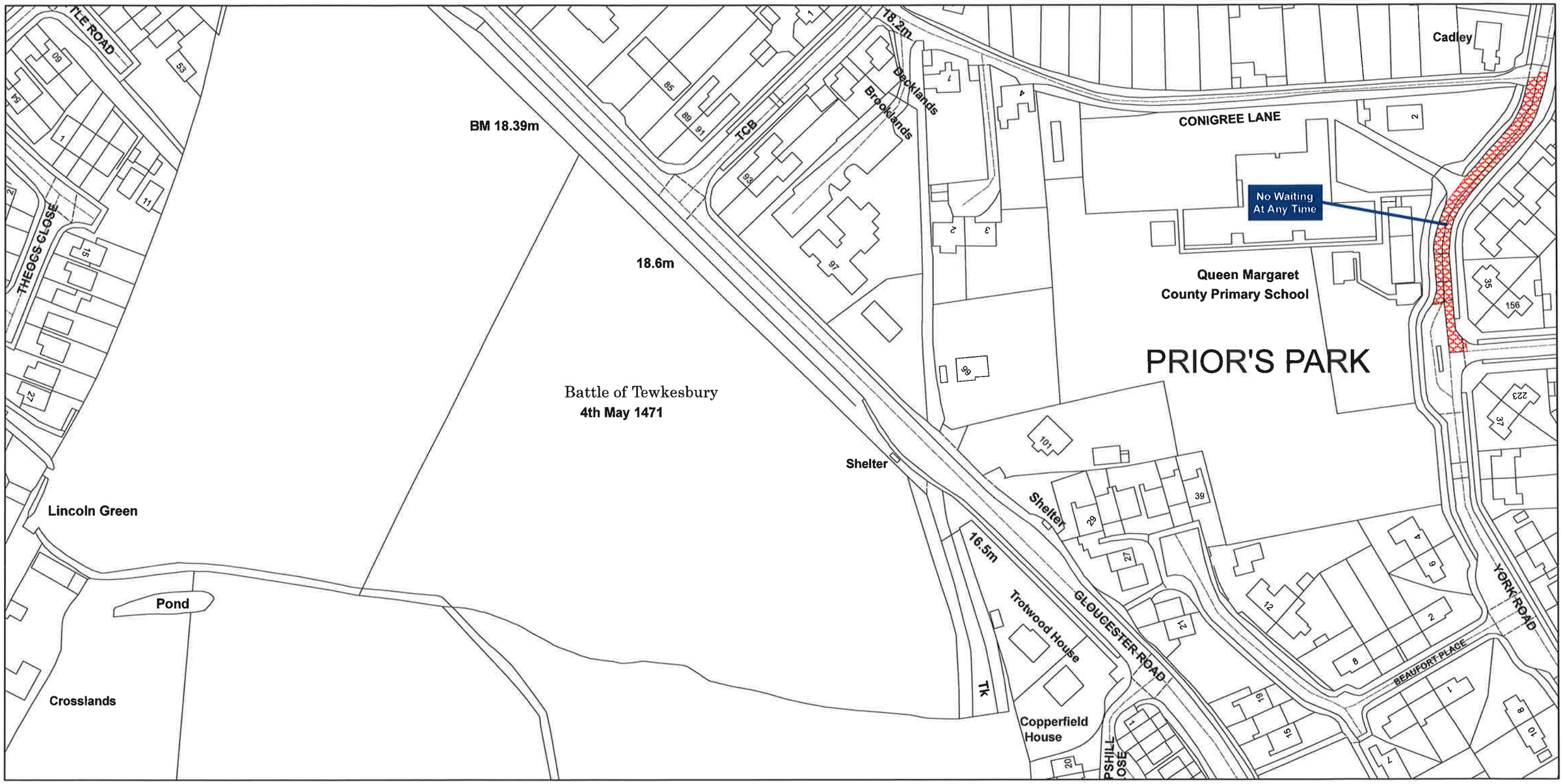

SCALE - 1:1250

Gloucestershire County Council (The Borough of Tewkesbury) (Prohibition and Restriction of Waiting and Loading and Parking Places) (Consolidation) Order 2007

Gloucestershire
COUNTY COUNCIL

Director of
Law and Administration

Gloucestershire County Council
Environment Directorate
Shire Hall
Bearland
Gloucester
GL1 2TH

Produced from Ordnance Survey 1:1250 mapping with permission of the Controller of Her Majesty's Stationery Office © Crown Copyright. Licence No. 100019134 2007. Unauthorised reproduction infringes Crown Copyright and may lead to prosecution or civil proceedings.

AREA CODE: BW 98

BW 98

SHEET REVISION NUMBER - 1

SHEET ACTIVE FROM - 16th November 2015

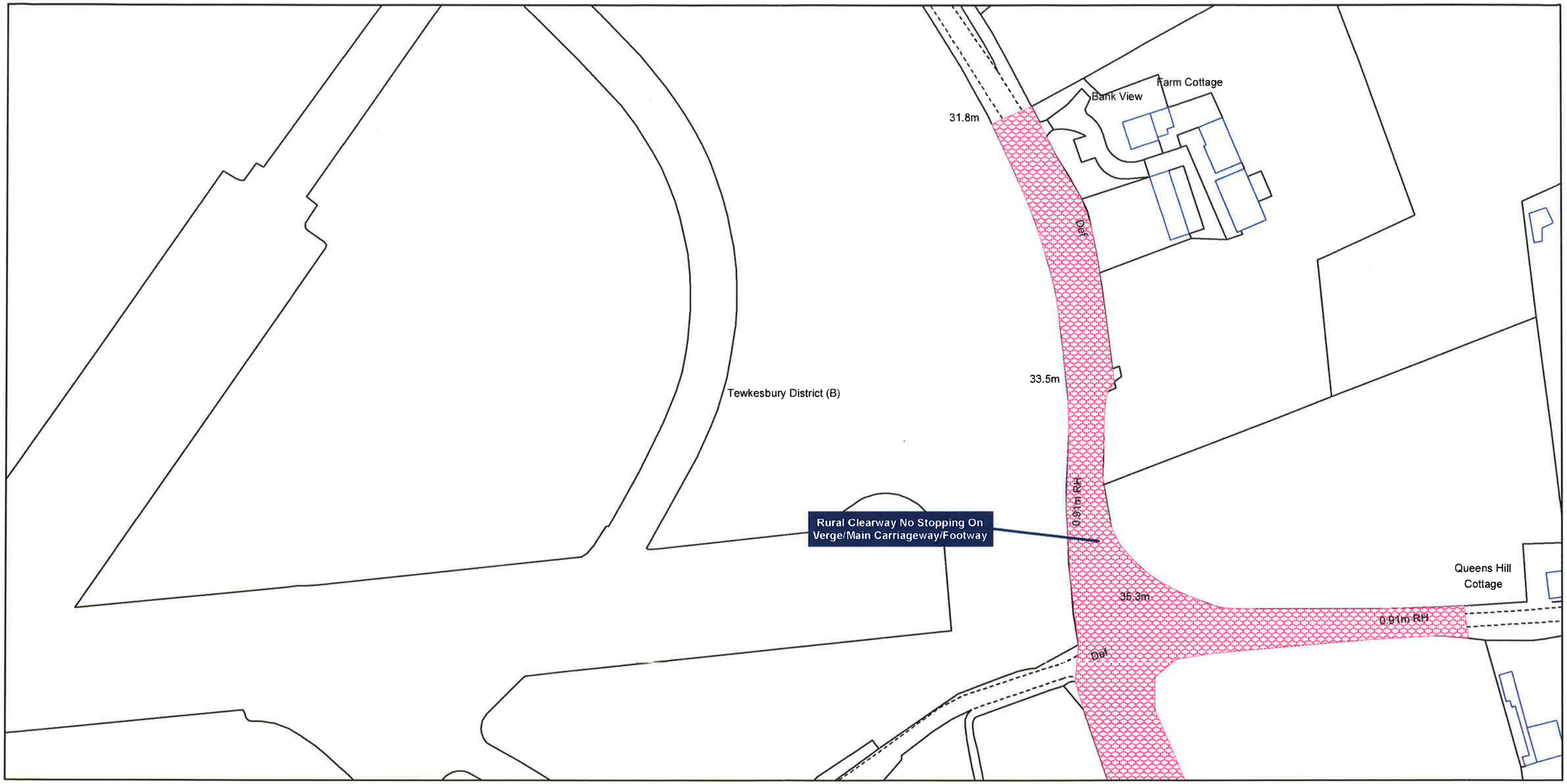

N

SCALE - 1:1250

Gloucestershire County Council (The Borough of Tewkesbury) (Prohibition and Restriction of Waiting and Loading and Parking Places) Amendment (Consolidation) Order 2008

Gloucestershire COUNTY COUNCIL

for Head of Legal Services

Ref: 53203

Gloucestershire County Council
Shire Hall
Bearland
Gloucester
GL1 2TH

© Crown Copyright and database rights 2013, Ordnance Survey 100019134

You are not permitted to copy, sub-license, distribute or sell any of this data to third parties in any form

AREA CODE: BW 99

BW 99

SHEET REVISION NUMBER - 1

SHEET ACTIVE FROM - 16th November 2015

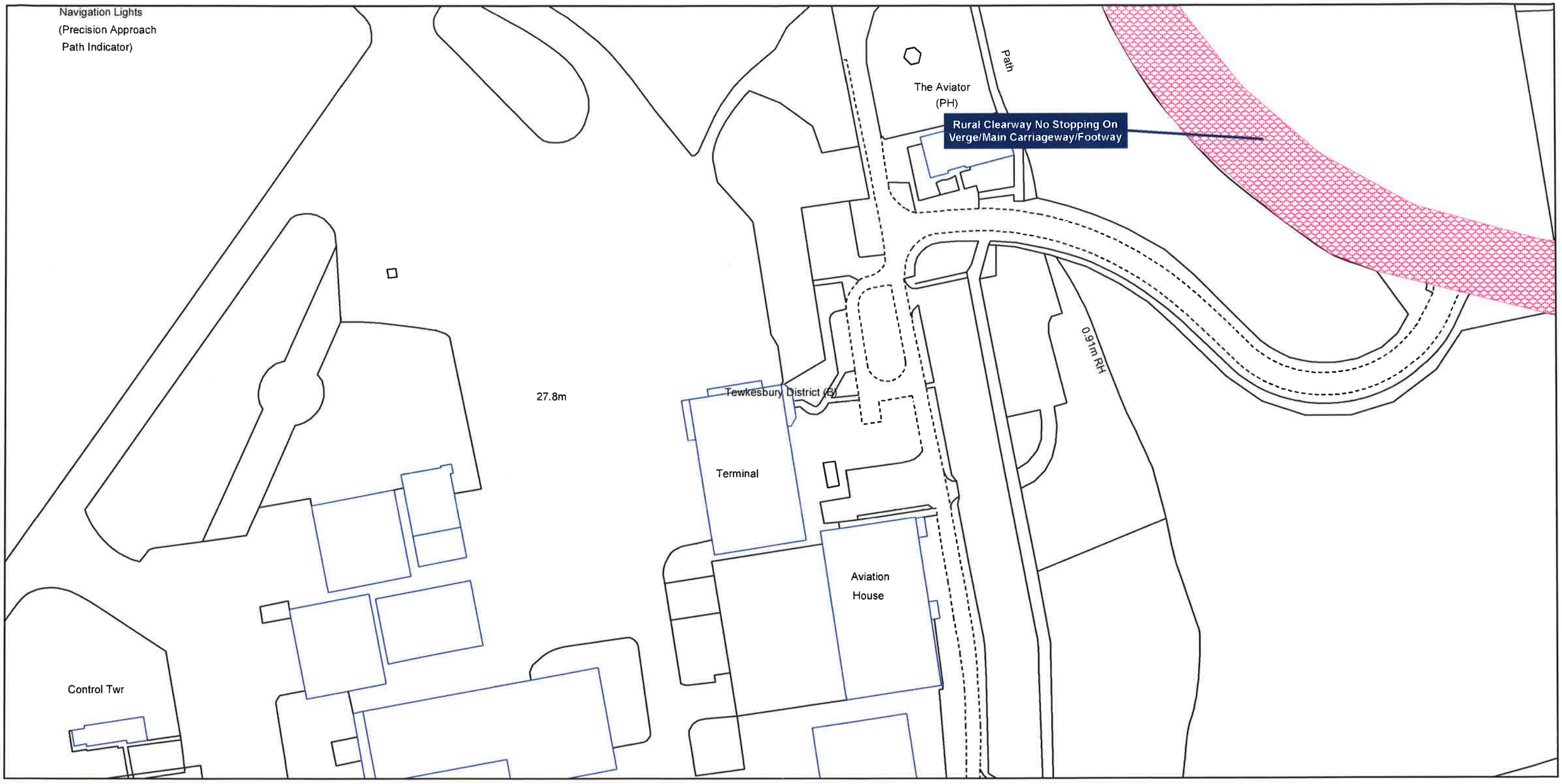

N

SCALE - 1:1250

Gloucestershire County Council (The Borough of Tewkesbury)
(Prohibition and Restriction of Waiting and Loading and
Parking Places) Amendment (Consolidation) Order 2008

Gloucestershire
COUNTY COUNCIL

Ref:- 53203

Gloucestershire County Council
Shire Hall
Bearland
Gloucester
GL1 2TH

Head of
Legal Services

4817

© Crown Copyright and database rights 2013,
Ordnance Survey 100019134

You are not permitted to copy, sub-license,
distribute or sell any of this data to third
parties in any form

AREA CODE:BW 105

BW 105

SHEET REVISION NUMBER - 1

SHEET ACTIVE FROM - 5th November 2007

SCALE - 1:1250

Gloucestershire County Council (The Borough of Tewkesbury) (Prohibition and Restriction of Waiting and Loading and Parking Places) (Consolidation) Order 2007

Gloucestershire COUNTY COUNCIL

Director of Law and Administration

Gloucestershire County Council
Environment Directorate
Shire Hall
Bearland
Gloucester
GL1 2TH

Produced from Ordnance Survey 1:1250 mapping with permission of the Controller of Her Majesty's Stationery Office © Crown Copyright. Licence No. 100019134 2007. Unauthorised reproduction infringes Crown Copyright and may lead to prosecution or civil proceedings.

AREA CODE: BW 119

BW 119

SHEET REVISION NUMBER - 2

SHEET ACTIVE FROM - 12th October 2012

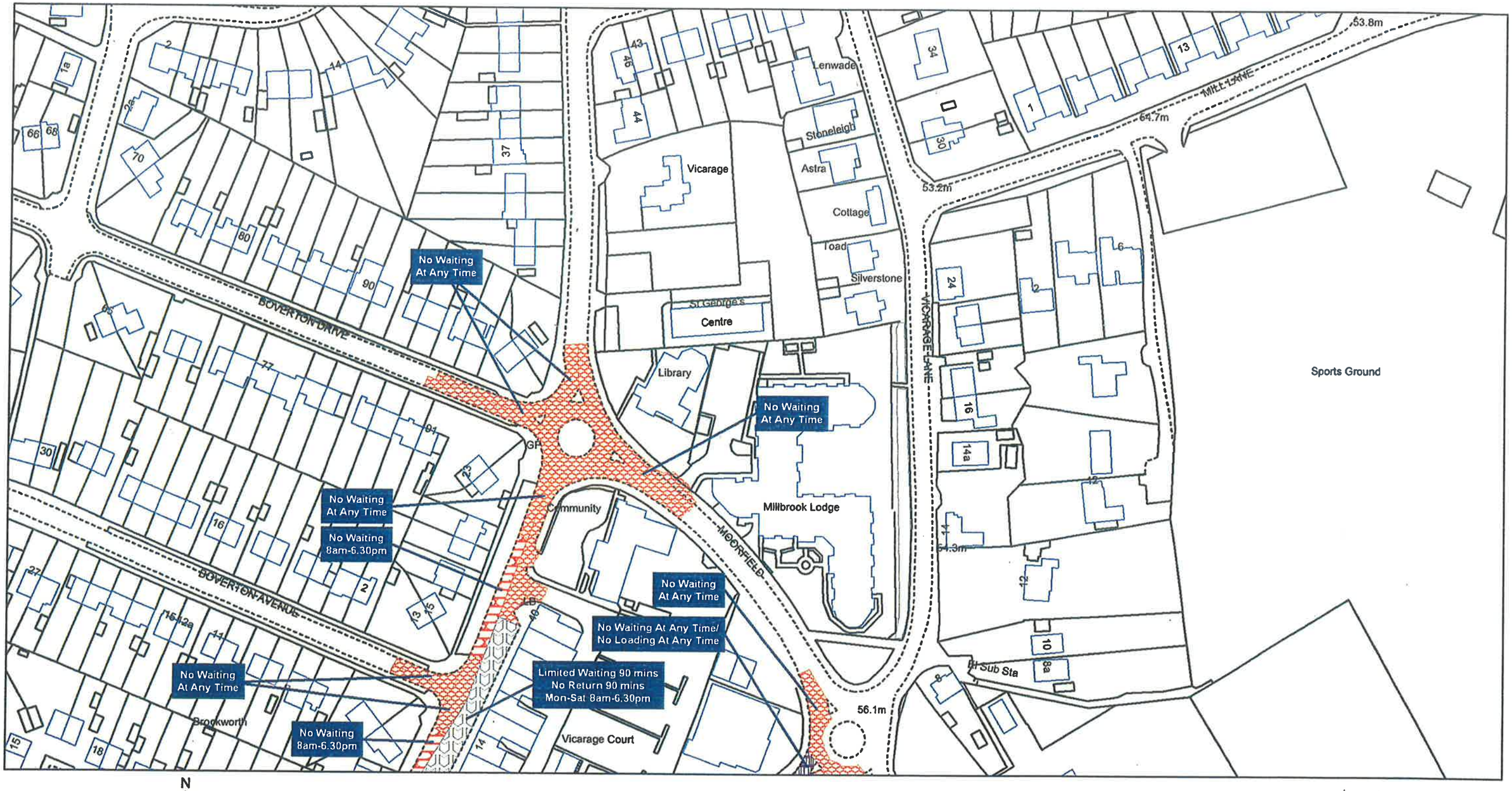

SCALE - 1:250

N

Gloucestershire County Council (The Borough of Tewkesbury) (Prohibition and Restriction of Waiting and Loading and Parking Places) Amendment (Consolidation) Order 2008

Gloucestershire COUNTY COUNCIL

Director of Law and Administration

Ref:- 49359

Gloucestershire County Council
Shire Hall
Bearland
Gloucester
GL1 2TH

Produced from Ordnance Survey 1:1250 mapping with permission of the Controller of Her Majesty's Stationery Office "© Crown Copyright and database right 2011. Ordnance Survey 100019134. Unauthorised reproduction infringes Crown Copyright and may lead to prosecution or civil proceedings.

AREA CODE: BW 120

BW 120

SHEET REVISION NUMBER - 2

SHEET ACTIVE FROM - 12th October 2012

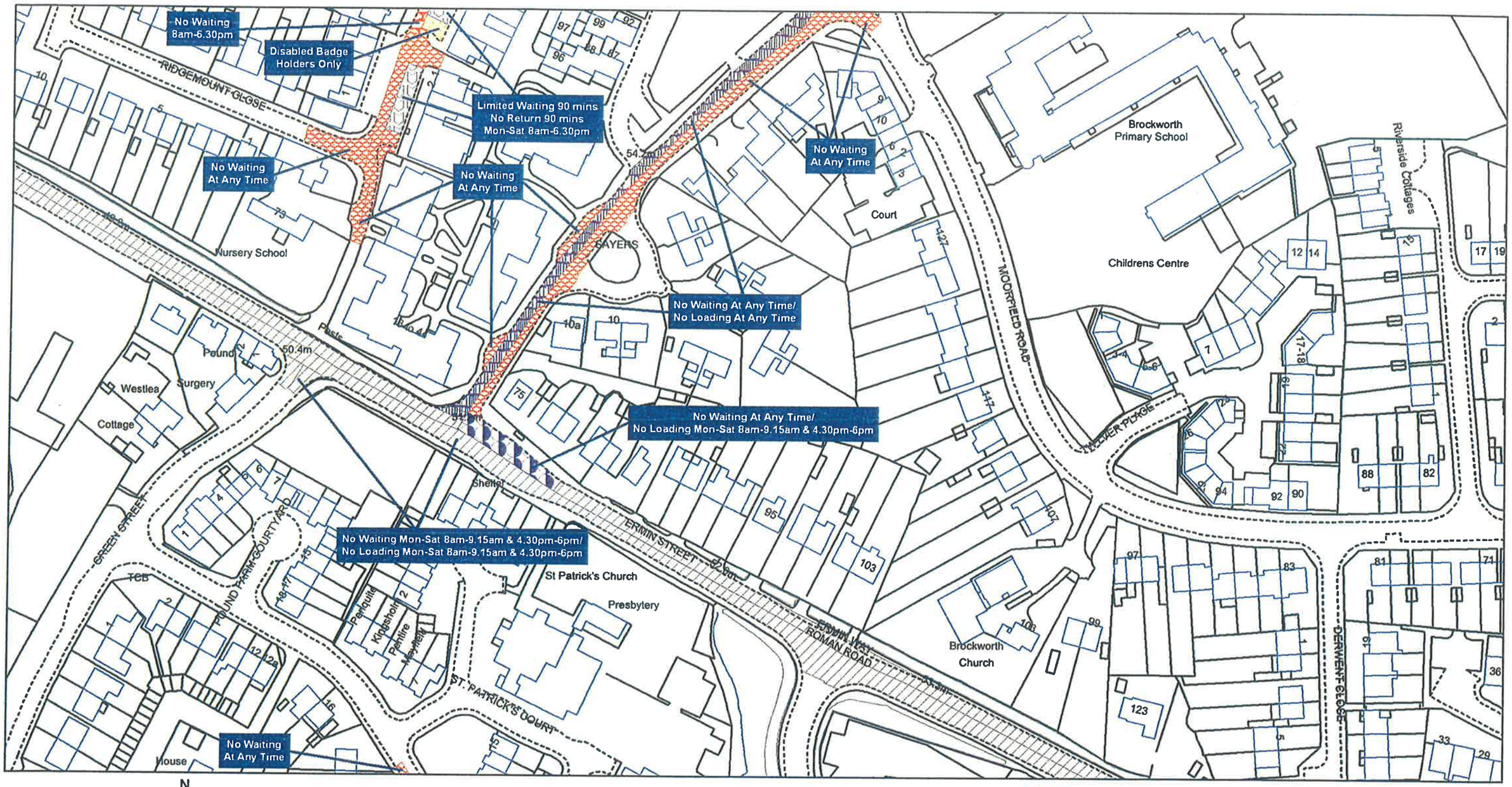

SCALE - 1:1250

N

Gloucestershire County Council (The Borough of Tewkesbury) (Prohibition and Restriction of Waiting and Loading and Parking Places) Amendment (Consolidation) Order 2008

Gloucestershire COUNTY COUNCIL

By Director of Law and Administration

8722

Ref:- 49359

Gloucestershire County Council
Shire Hall
Bearland
Gloucester
GL1 2TH

Produced from Ordnance Survey 1:1250 mapping with permission of the Controller of Her Majesty's Stationery Office "© Crown Copyright and database right 2011. Ordnance Survey 100019134. Unauthorised reproduction infringes Crown Copyright and may lead to prosecution or civil proceedings.

AREA CODE: BW 121

BW 121

SHEET REVISION NUMBER - 2

SHEET ACTIVE FROM - 12th October 2012

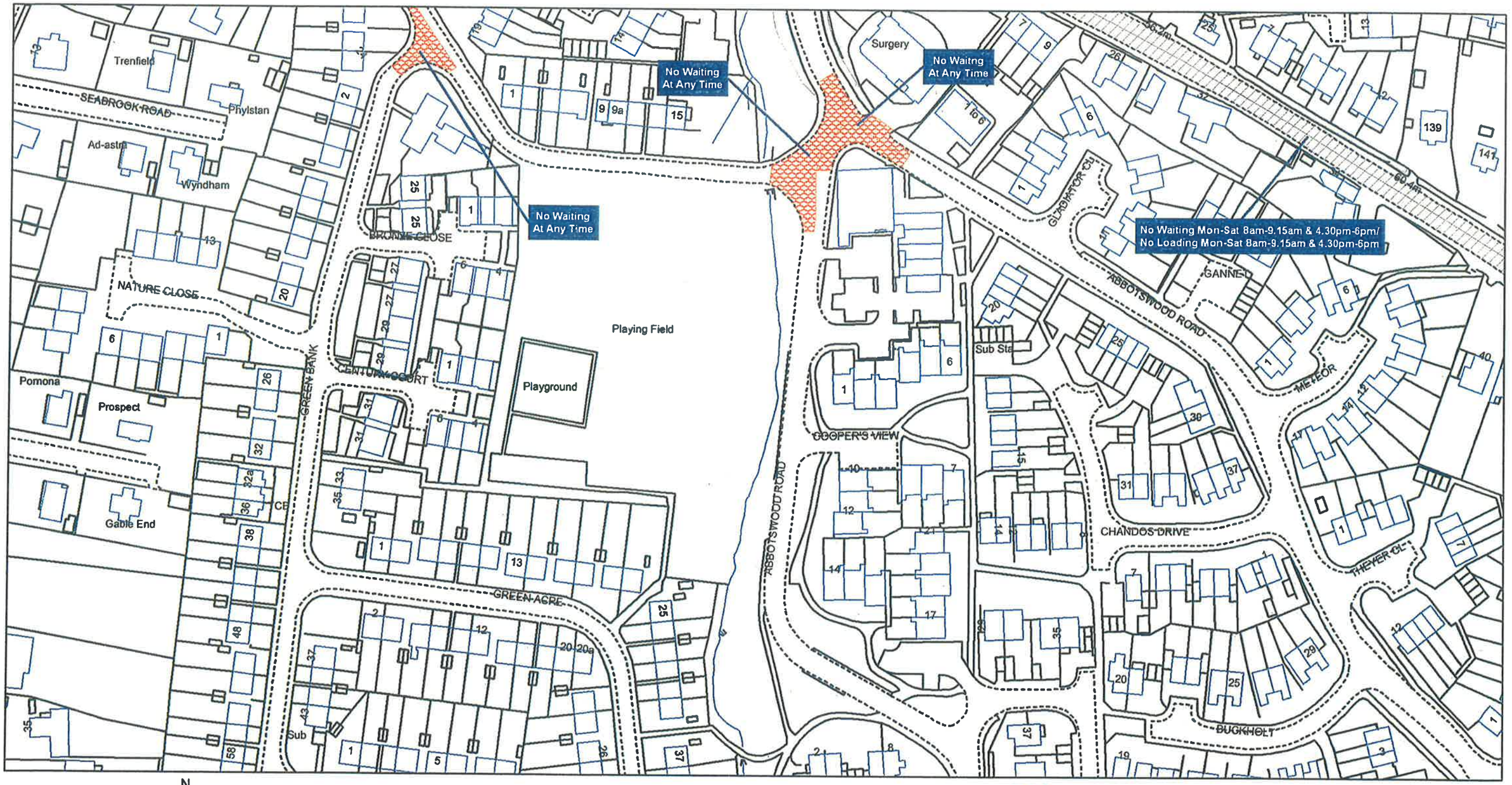

SCALE - 1:1250 N

Ref:- 49359

Gloucestershire County Council (The Borough of Tewkesbury) (Prohibition and Restriction of Waiting and Loading and Parking Places) Amendment (Consolidation) Order 2008

Gloucestershire COUNTY COUNCIL

Director of Law and Administration

8724

Gloucestershire County Council
Shire Hall
Bearland
Gloucester
GL1 2TH

Produced from Ordnance Survey 1:1250 mapping with permission of the Controller of Her Majesty's Stationery Office "© Crown Copyright and database right 2011. Ordnance Survey 100019134. Unauthorised reproduction infringes Crown Copyright and may lead to prosecution or civil proceedings.

File: 46617

AREA CODE: BX 52

BX 52

SHEET REVISION NUMBER - 2

SHEET ACTIVE FROM - 21st April 2011

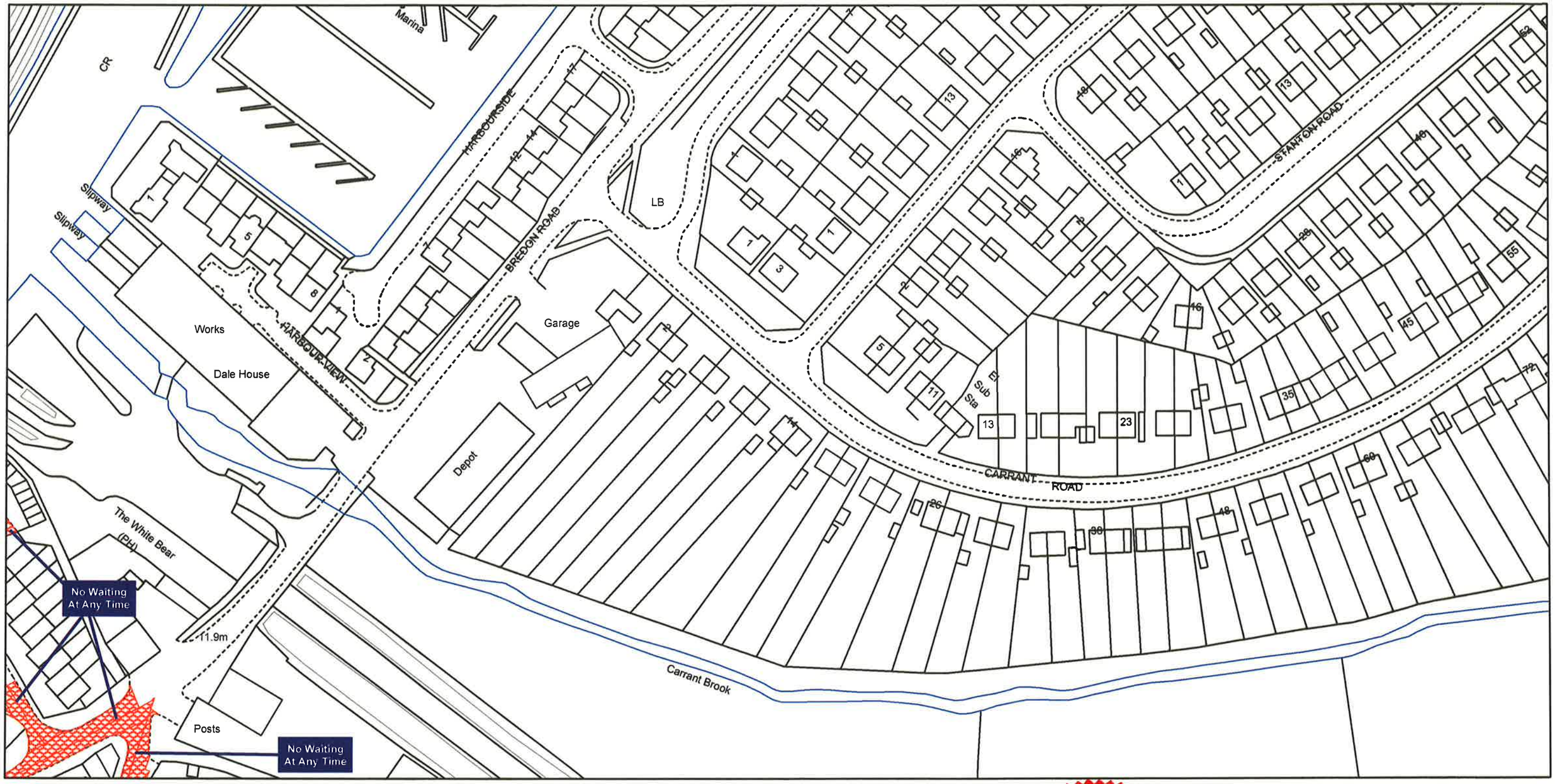

SCALE - 1:1250

Gloucestershire County Council (The Borough of Tewkesbury) (Prohibition and Restriction of Waiting and Loading and Parking Places) Amendment (Consolidation) Order 2008

Gloucestershire COUNTY COUNCIL

for Director of Law and Administration

5824

Gloucestershire County Council
Environment Directorate
Shire Hall
Bearland
Gloucester
GL1 2TH

Produced from Ordnance Survey 1:1250 mapping with permission of the Controller of Her Majesty's Stationery Office © Crown Copyright. Licence No. 100019134 2007. Unauthorised reproduction infringes Crown Copyright and may lead to prosecution or civil proceedings.

A/c: 46617

AREA CODE: BX 53

BX 53

SHEET REVISION NUMBER - 3

SHEET ACTIVE FROM - 21st April 2011

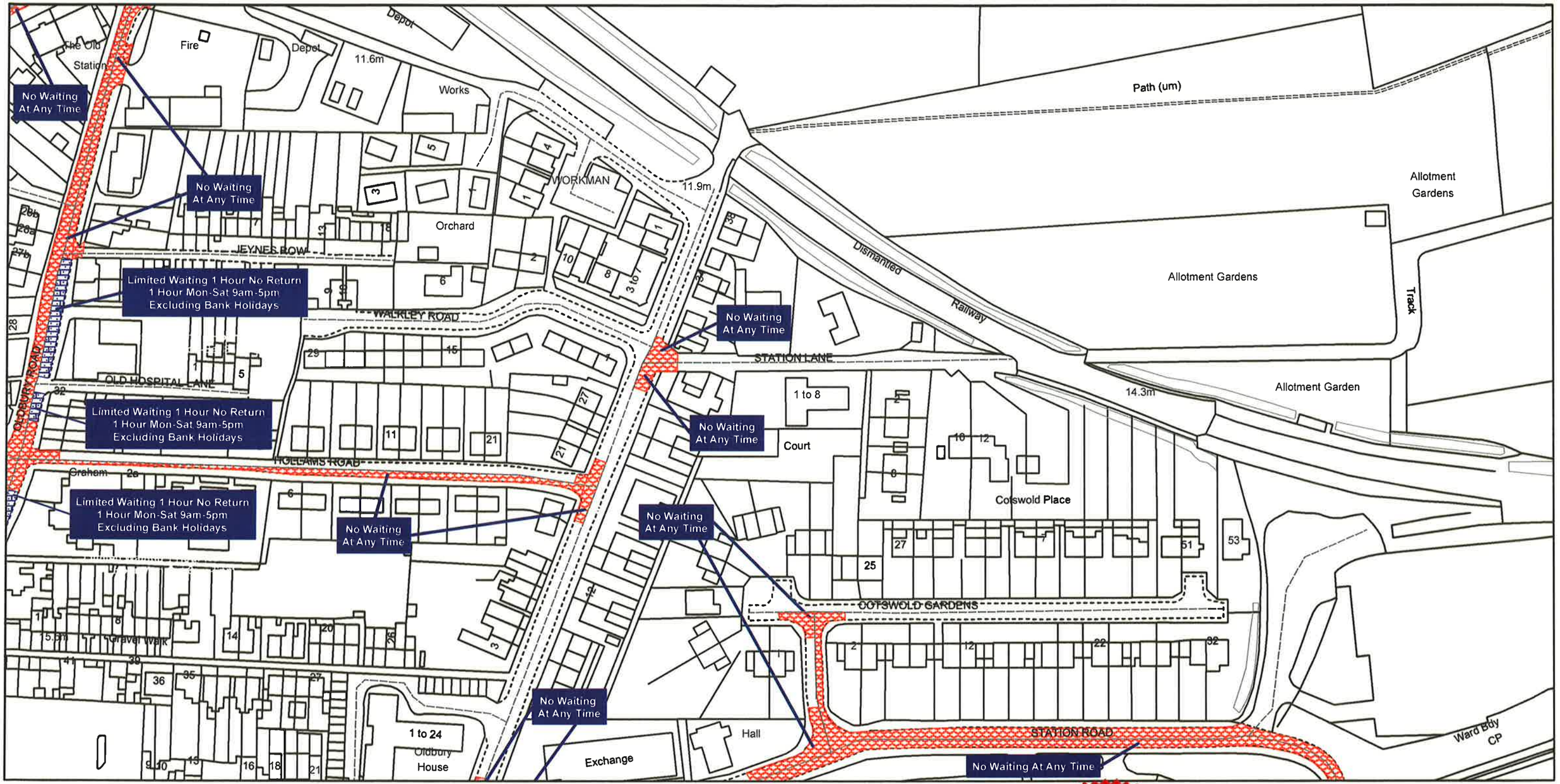

SCALE - 1:1250

N

Gloucestershire County Council (The Borough of Tewkesbury) (Prohibition and Restriction of Waiting and Loading and Parking Places) Amendment (Consolidation) Order 2008

Gloucestershire COUNTY COUNCIL

for Director of Law and Administration

5821

Gloucestershire County Council
Environment Directorate
Shire Hall
Bearland
Gloucester
GL1 2TH

Produced from Ordnance Survey 1:1250 mapping with permission of the Controller of Her Majesty's Stationery Office © Crown Copyright. Licence No. 100019134 2007. Unauthorised reproduction infringes Crown Copyright and may lead to prosecution or civil proceedings

File: 46617

AREA CODE: BX 54

BX 54

SHEET REVISION NUMBER - 3

SHEET ACTIVE FROM - 21st April 2011

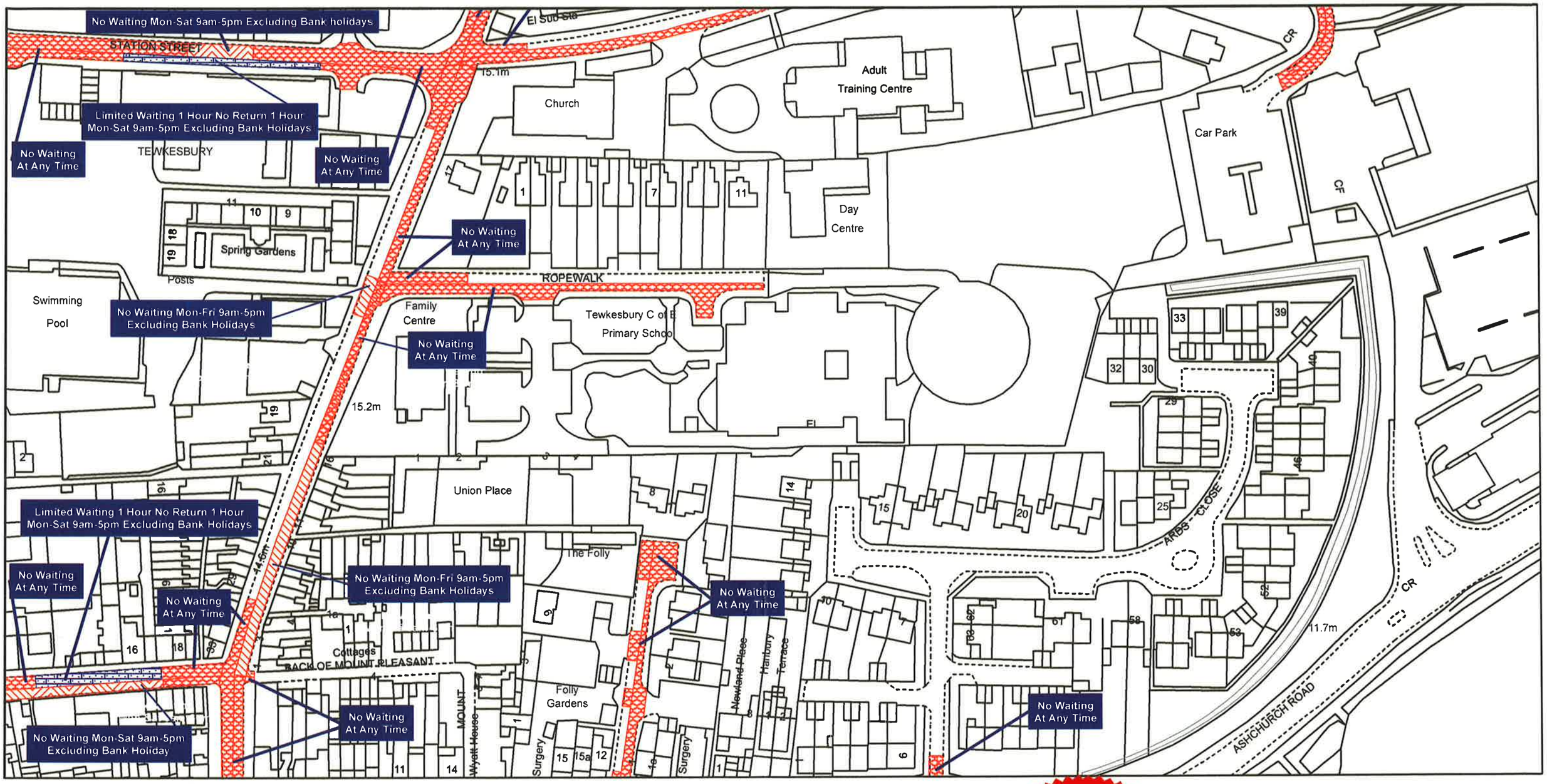

SCALE - 1:1250

N

Gloucestershire County Council (The Borough of Tewkesbury)
(Prohibition and Restriction of Waiting and Loading and
Parking Places) Amendment (Consolidation) Order 2008

Gloucestershire
COUNTY COUNCIL

for Director of
Law and Administration

5820

Gloucestershire County Council
Environment Directorate
Shire Hall
Bearland
Gloucester
GL1 2TH

Produced from Ordnance Survey 1:1250 mapping with permission of the Controller of Her Majesty's Stationery Office © Crown Copyright. Licence No. 100019134 2007. Unauthorised reproduction infringes Crown Copyright and may lead to prosecution or civil proceedings.

AREA CODE: BX 55

BX 55

SHEET REVISION NUMBER - 2

SHEET ACTIVE FROM - 14th August 2009

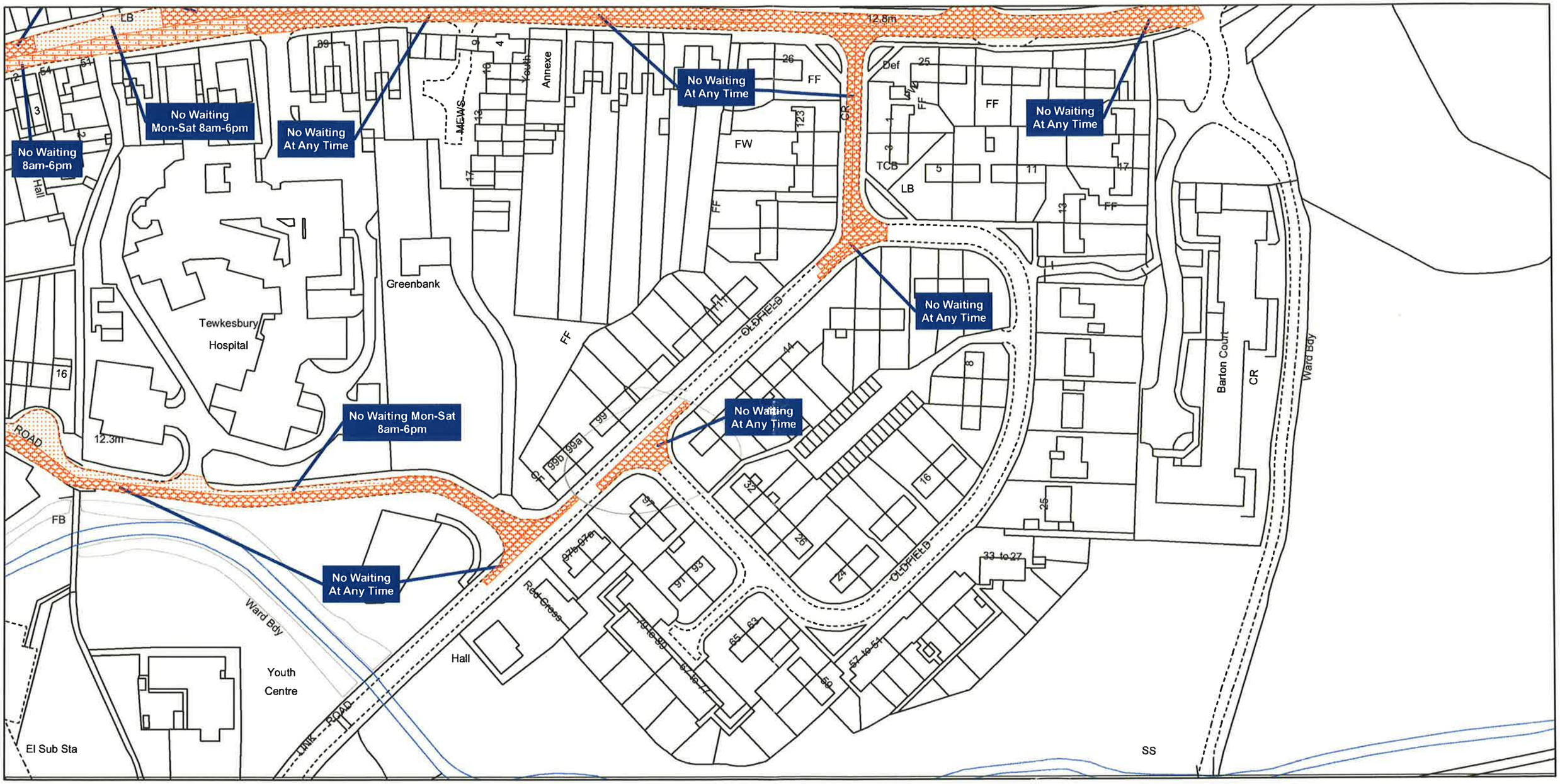

SCALE - 1:1250

N

Gloucestershire County Council (The Borough of Tewkesbury) (Prohibition and Restriction of Waiting and Loading and Parking Places) (Consolidation) Order 2008

Gloucestershire County Council
Environment Directorate
Shire Hall
Bearland
Gloucester
GL1 2TH

File 44401

3874

Produced from Ordnance Survey 1:1250 mapping with permission of the Controller of Her Majesty's Stationery Office © Crown Copyright. Licence No. 100019134 2007. Unauthorised reproduction infringes Crown Copyright and may lead to prosecution or civil proceedings.

AREA CODE:BX 56

BX 56

SHEET REVISION NUMBER - 1

SHEET ACTIVE FROM - 5th November 2007

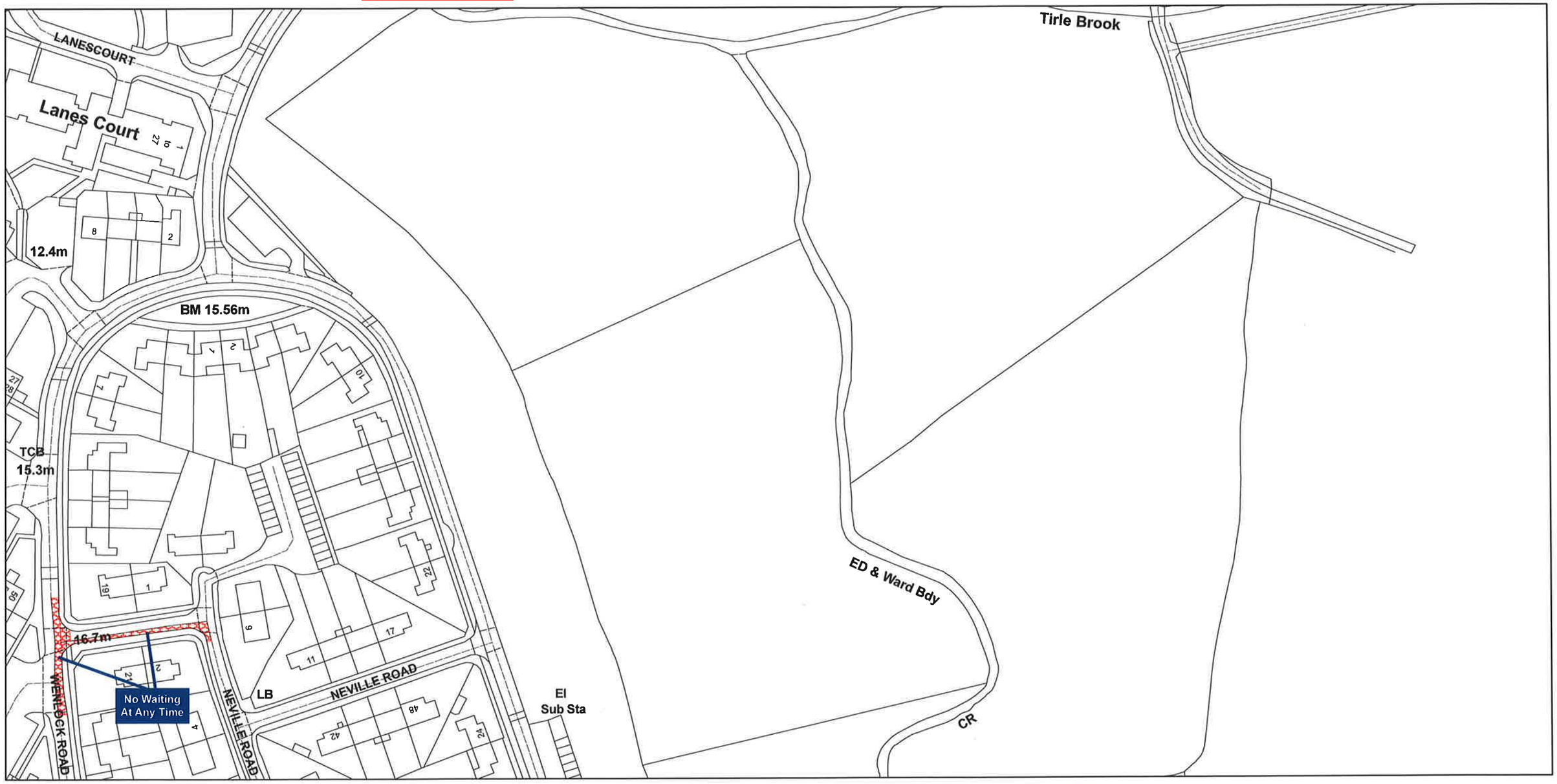

SCALE - 1:1250

N

Gloucestershire County Council (The Borough of Tewkesbury) (Prohibition and Restriction of Waiting and Loading and Parking Places) (Consolidation) Order 2007

Gloucestershire COUNTY COUNCIL

R. Director of Law and Administration

Gloucestershire County Council
Environment Directorate
Shire Hall
Bearland
Gloucester
GL1 2TH

Produced from Ordnance Survey 1:1250 mapping with permission of the Controller of Her Majesty's Stationery Office © Crown Copyright. Licence No. 100019134 2007. Unauthorised reproduction infringes Crown Copyright and may lead to prosecution or civil proceedings.

AREA CODE:BX 57

BX 57

SHEET REVISION NUMBER - 1

SHEET ACTIVE FROM - 5th November 2007

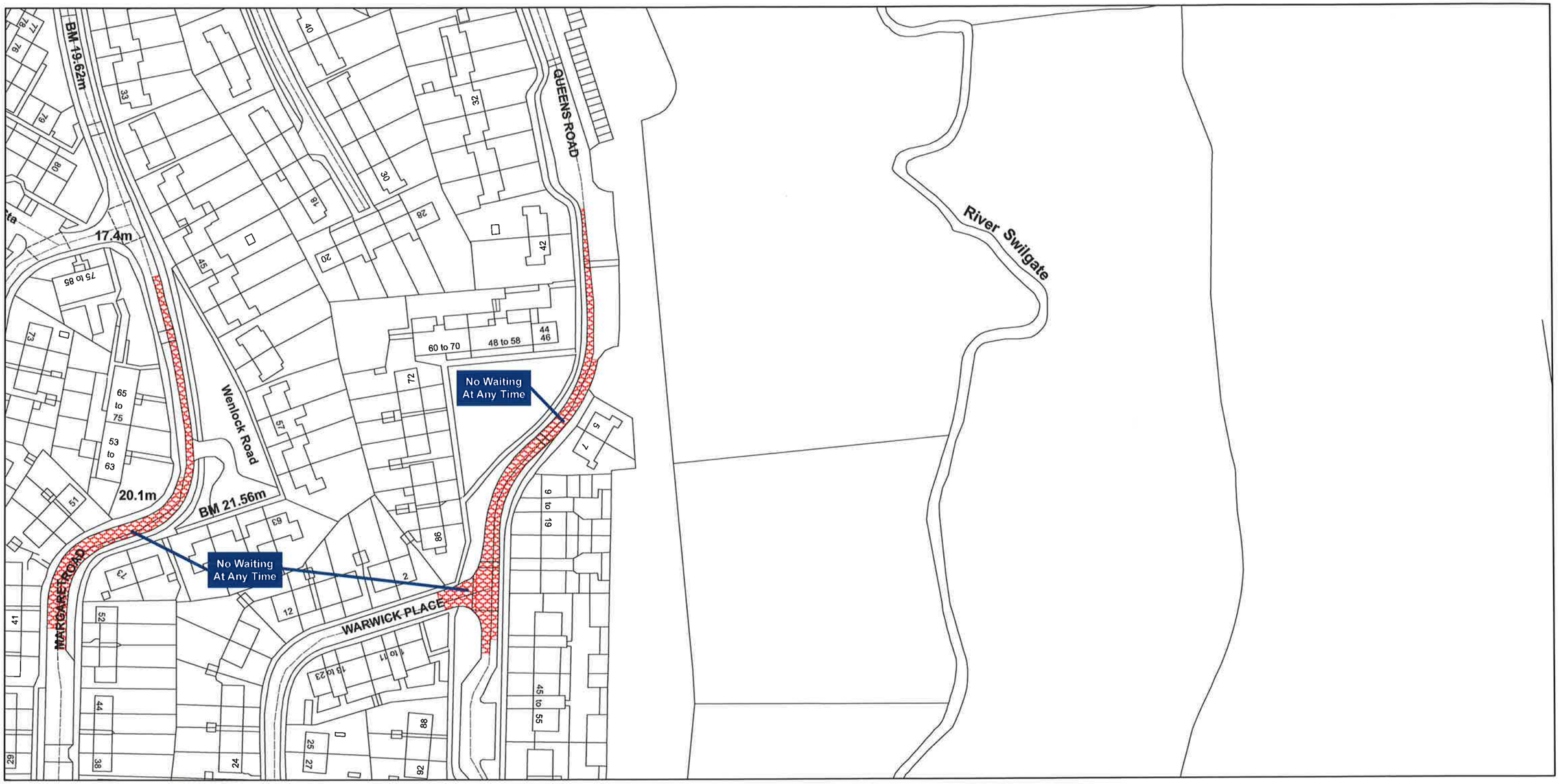

SCALE - 1:1250

N

Gloucestershire County Council (The Borough of Tewkesbury) (Prohibition and Restriction of Waiting and Loading and Parking Places) (Consolidation) Order 2007

Gloucestershire COUNTY COUNCIL

R. Director of Law and Administration

Gloucestershire County Council
Environment Directorate
Shire Hall
Bearland
Gloucester
GL1 2TH

Produced from Ordnance Survey 1:1250 mapping with permission of the Controller of Her Majesty's Stationery Office © Crown Copyright. Licence No. 100019134 2007. Unauthorised reproduction infringes Crown Copyright and may lead to prosecution or civil proceedings.

AREA CODE: BX 58

BX 58

SHEET REVISION NUMBER - 2

SHEET ACTIVE FROM - 1st October 2009

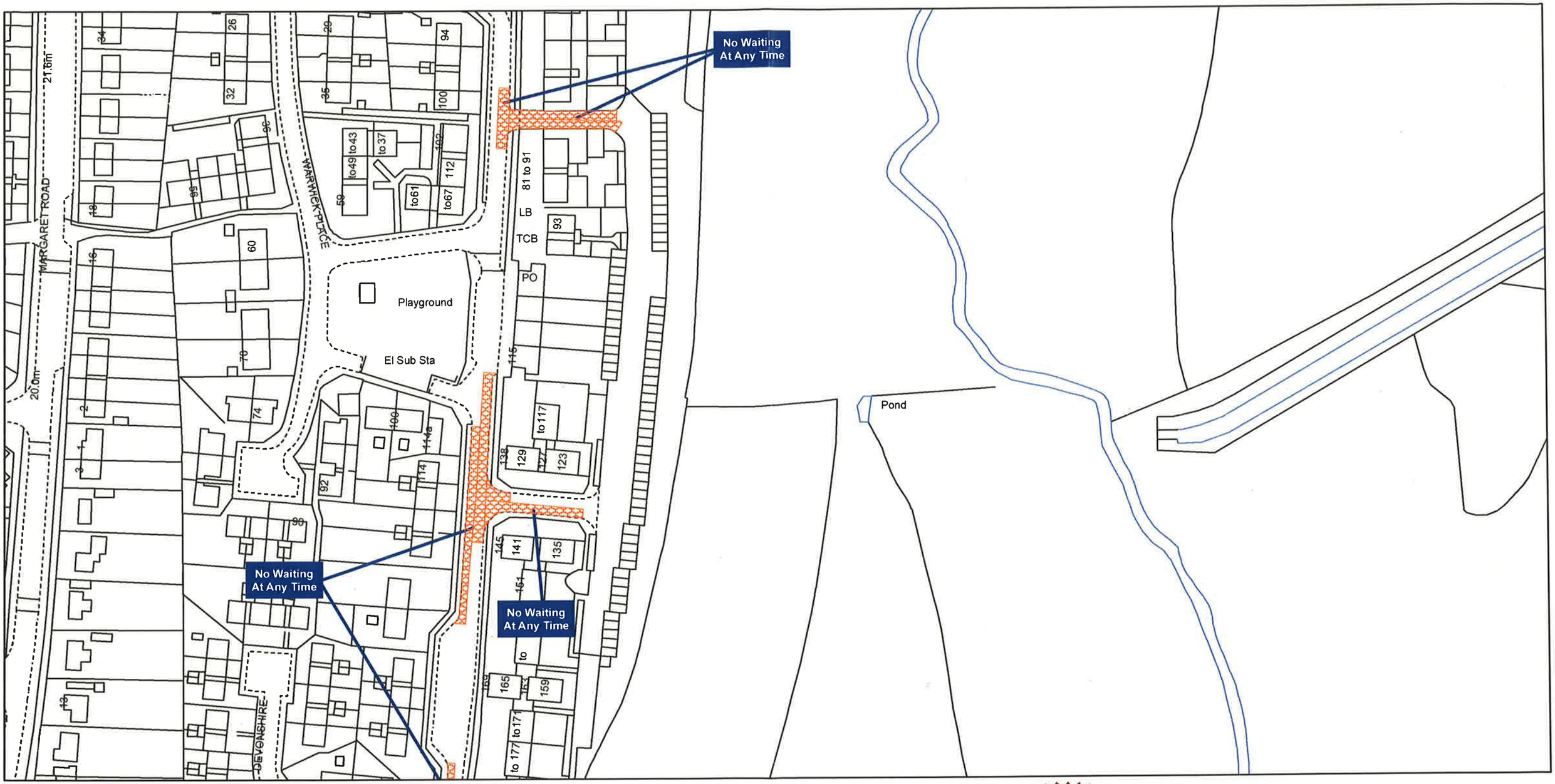

N

SCALE - 1:1250

Gloucestershire County Council (The Borough of Tewkesbury) (Prohibition and Restriction of Waiting and Loading and Parking Places) (Consolidation) Order 2008

Gloucestershire COUNTY COUNCIL

ASSISTANT DIRECTOR OF LAW AND ADMINISTRATION

4029

Gloucestershire County Council
Environment Directorate
Shire Hall
Bearland
Gloucester
GL1 2TH

File 44553

Produced from Ordnance Survey 1:1250 mapping with permission of the Controller of Her Majesty's Stationery Office © Crown Copyright. Licence No. 100019134 2007. Unauthorised reproduction infringes Crown Copyright and may lead to prosecution or civil proceedings.

AREA CODE:BX 59

BX 59

SHEET REVISION NUMBER - 1

SHEET ACTIVE FROM - 5th November 2007

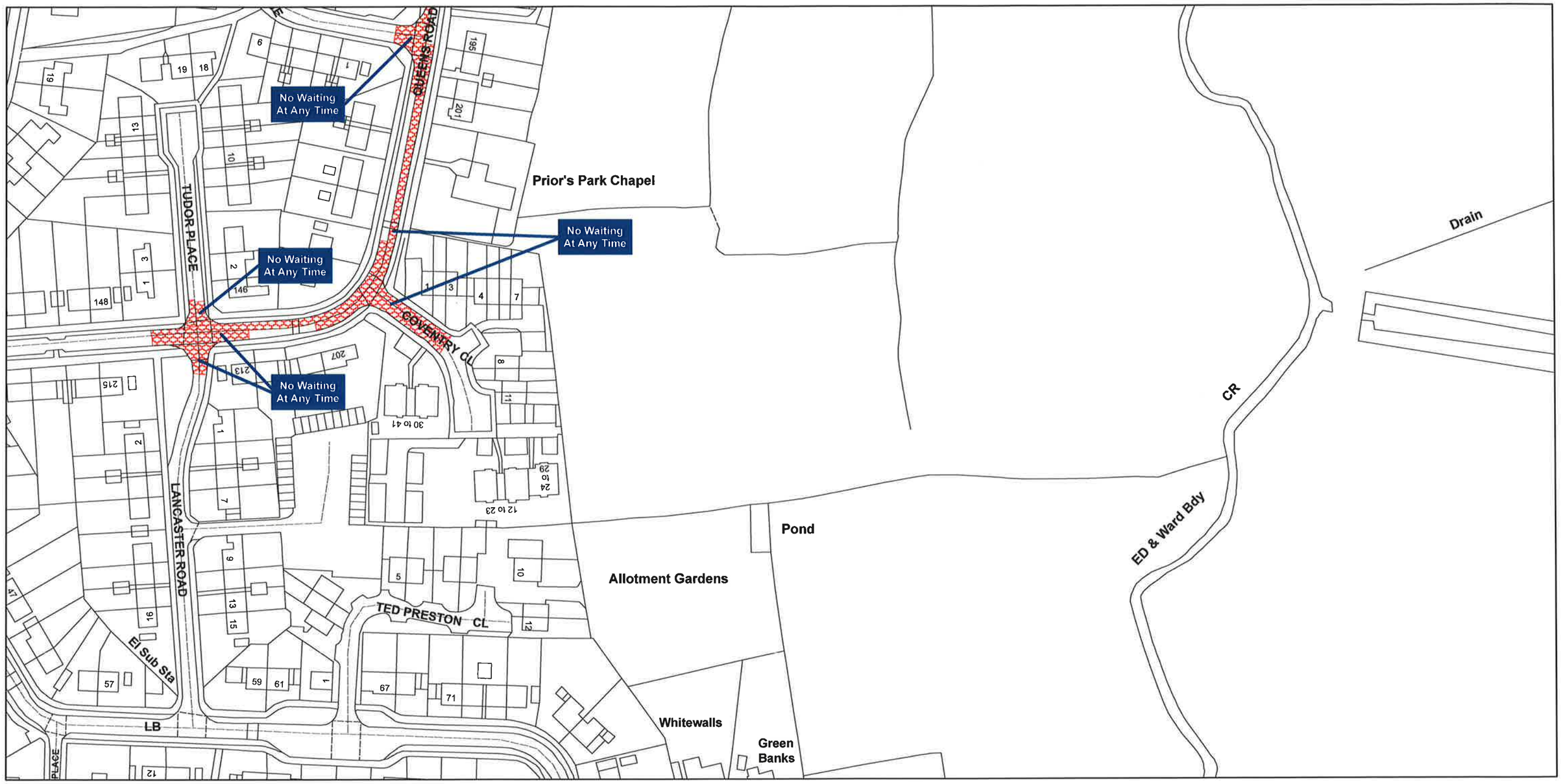

N

SCALE - 1:1250

Gloucestershire County Council (The Borough of Tewkesbury) (Prohibition and Restriction of Waiting and Loading and Parking Places) (Consolidation) Order 2007

Gloucestershire COUNTY COUNCIL

B. Director of Law and Administration

Gloucestershire County Council
Environment Directorate
Shire Hall
Bearland
Gloucester
GL1 2TH

Produced from Ordnance Survey 1:1250 mapping with permission of the Controller of Her Majesty's Stationery Office © Crown Copyright. Licence No. 100019134 2007. Unauthorised reproduction infringes Crown Copyright and may lead to prosecution or civil proceedings.

AREA CODE: BX 99

BX 99

SHEET REVISION NUMBER - 1

SHEET ACTIVE FROM - 16th November 2015

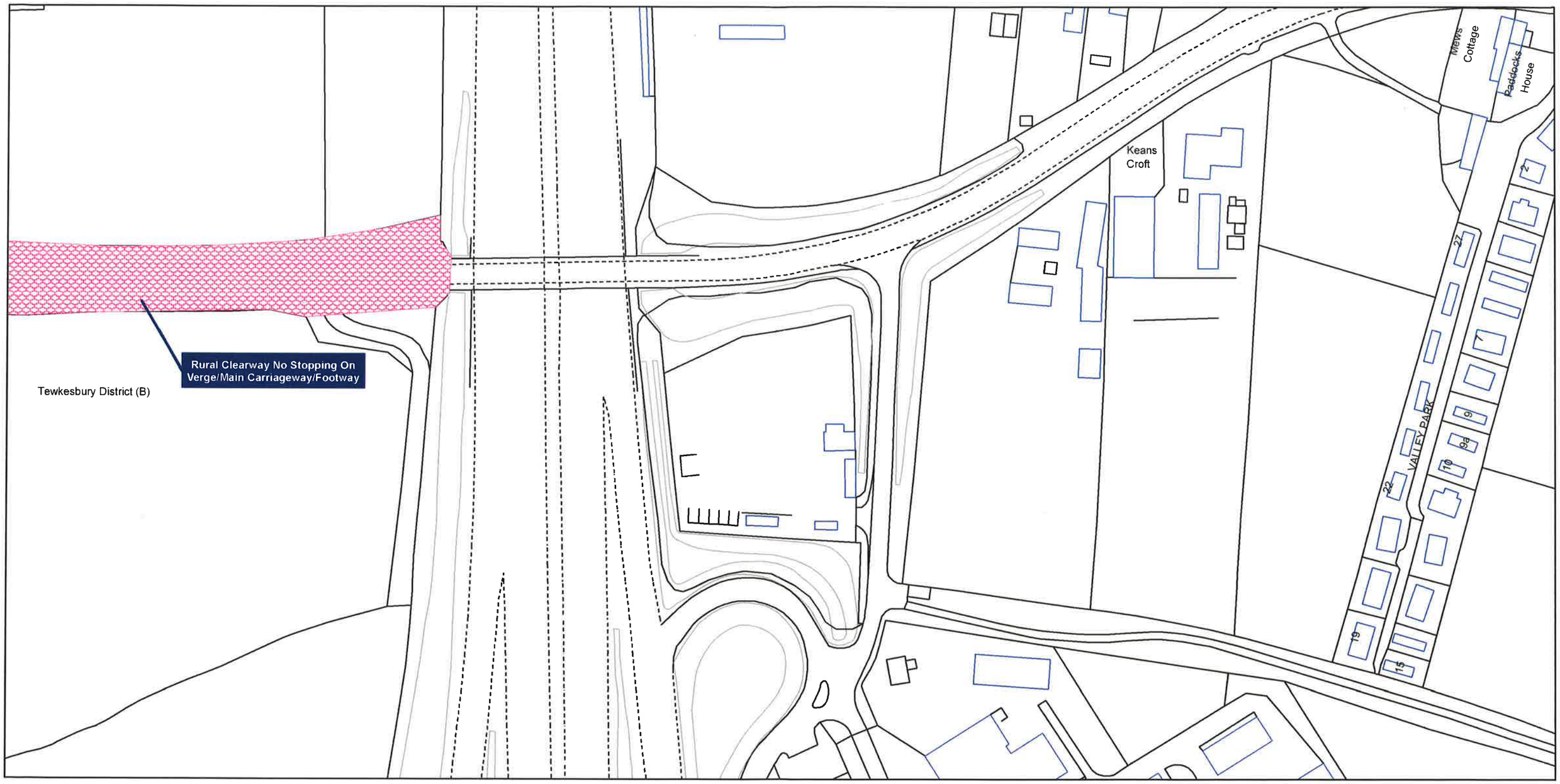

SCALE - 1:1250

N

Gloucestershire County Council (The Borough of Tewkesbury) (Prohibition and Restriction of Waiting and Loading and Parking Places) Amendment (Consolidation) Order 2008

Gloucestershire COUNTY COUNCIL

Ref:- 53203

Gloucestershire County Council
Shire Hall
Bearland
Gloucester
GL1 2TH

Head of Legal Services

© Crown Copyright and database rights 2013, Ordnance Survey 100019134

You are not permitted to copy, sub-license, distribute or sell any of this data to third parties in any form

AREA CODE:BX 121

BX 121

SHEET REVISION NUMBER - 1

SHEET ACTIVE FROM - 5th November 2007

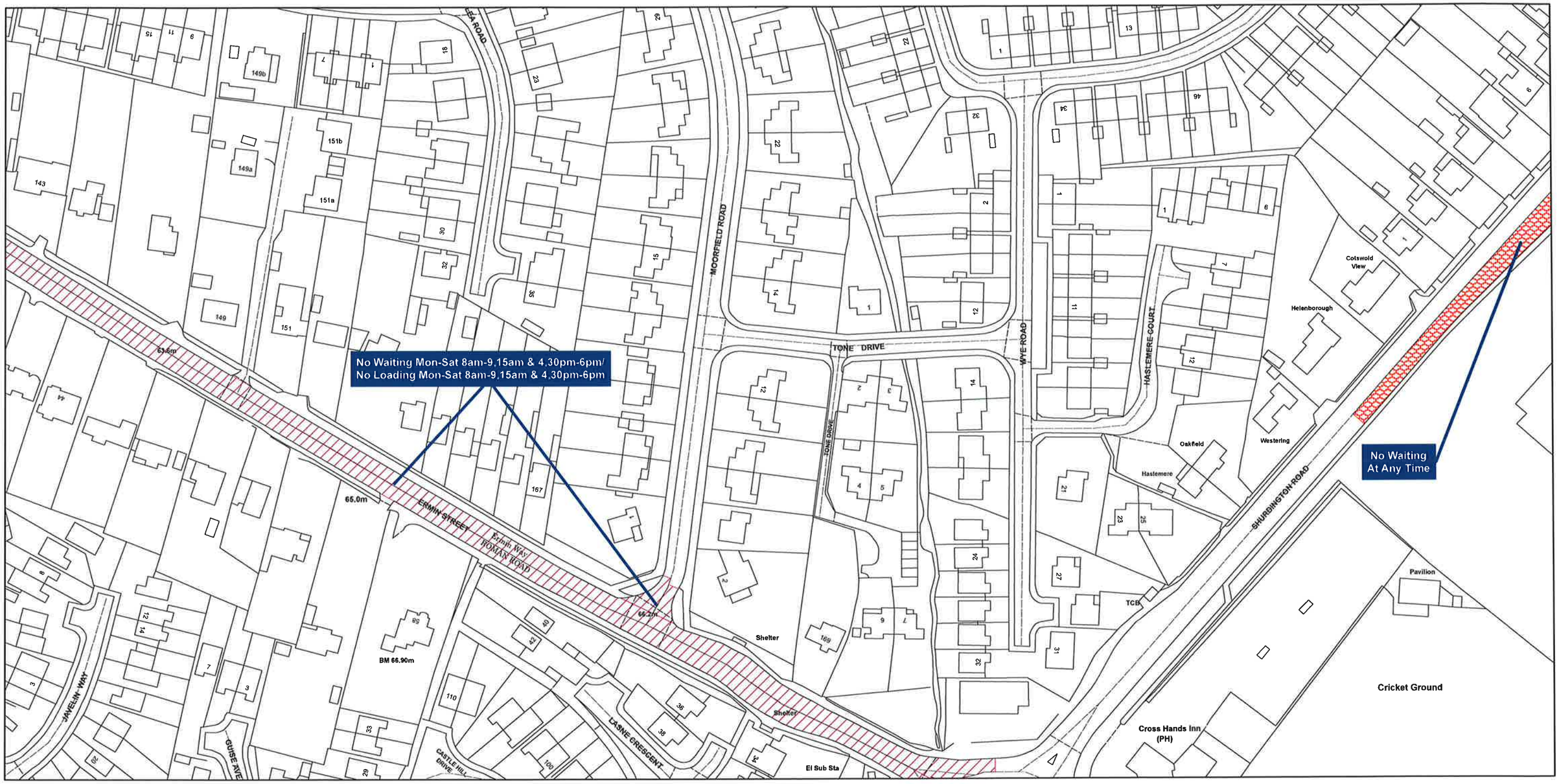

SCALE - 1:1250

N

Gloucestershire County Council (The Borough of Tewkesbury) (Prohibition and Restriction of Waiting and Loading and Parking Places) (Consolidation) Order 2007

Gloucestershire COUNTY COUNCIL

Director of Law and Administration

Gloucestershire County Council
Environment Directorate
Shire Hall
Bearland
Gloucester
GL1 2TH

Produced from Ordnance Survey 1:1250 mapping with permission of the Controller of Her Majesty's Stationery Office © Crown Copyright. Licence No. 100019134 2007. Unauthorised reproduction infringes Crown Copyright and may lead to prosecution or civil proceedings.

AREA CODE:BX 122

BX 122

SHEET REVISION NUMBER - 1

SHEET ACTIVE FROM - 5th November 2007

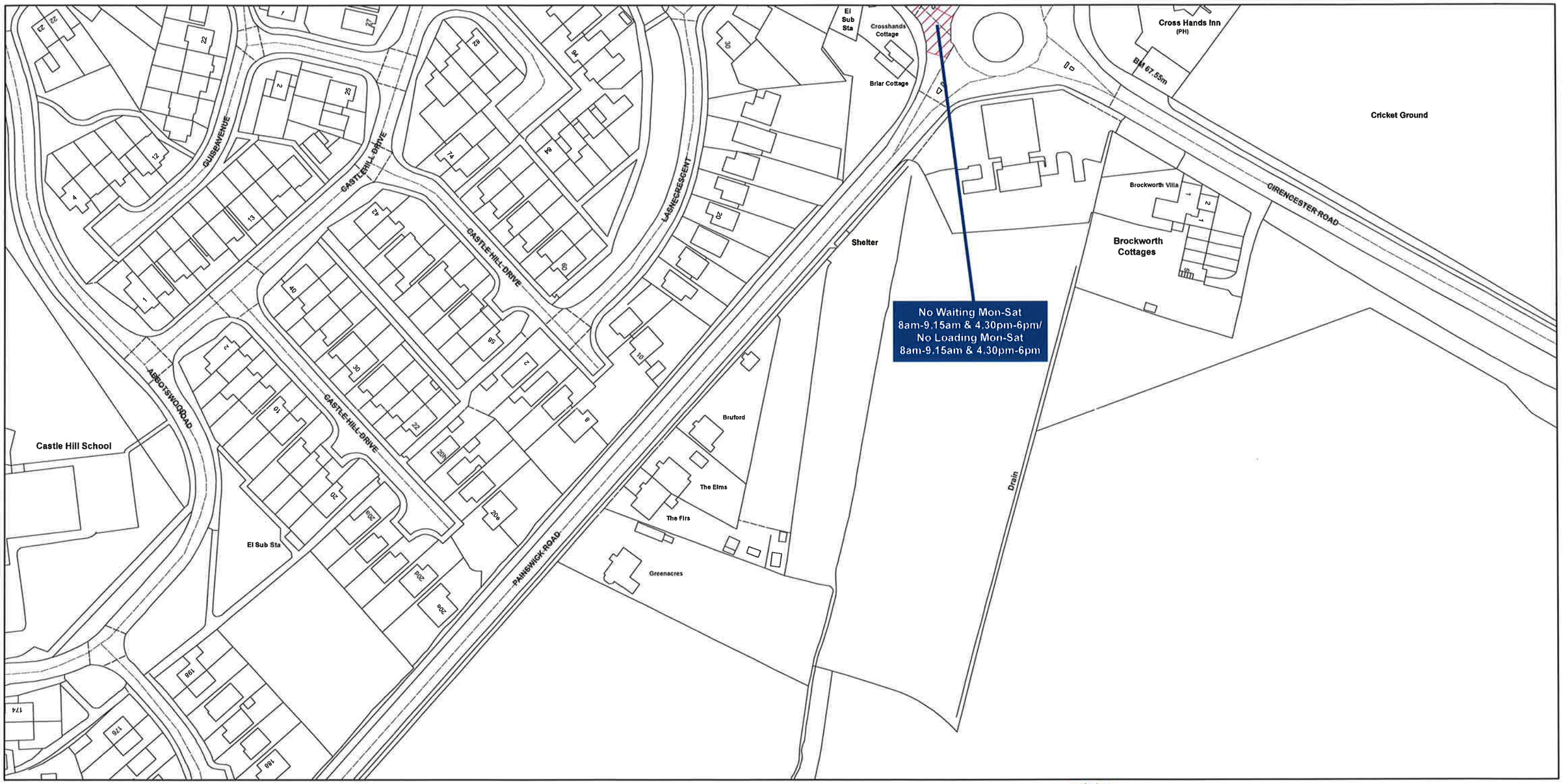

SCALE - 1:1250

N

Gloucestershire County Council (The Borough of Tewkesbury) (Prohibition and Restriction of Waiting and Loading and Parking Places) (Consolidation) Order 2007

Gloucestershire COUNTY COUNCIL

Director of Law and Administration

Gloucestershire County Council
Environment Directorate
Shire Hall
Bearland
Gloucester
GL1 2TH

Produced from Ordnance Survey 1:1250 mapping with permission of the Controller of Her Majesty's Stationery Office © Crown Copyright. Licence No. 100019134 2007. Unauthorised reproduction infringes Crown Copyright and may lead to prosecution or civil proceedings.

AREA CODE:BY 39

BY 39

SHEET REVISION NUMBER - 1

SHEET ACTIVE FROM - 5th November 2007

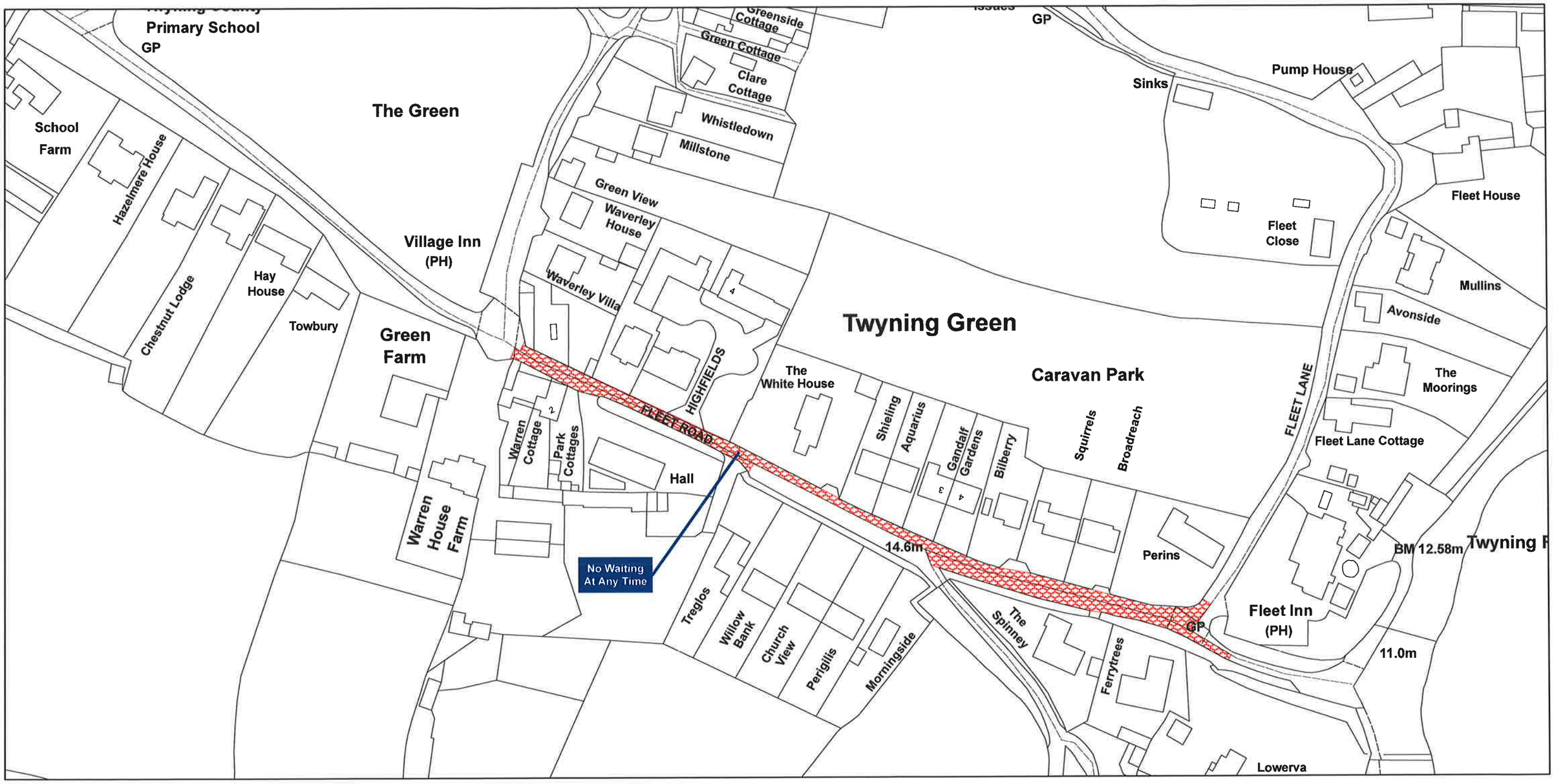

SCALE - 1:1250

N

Gloucestershire County Council (The Borough of Tewkesbury) (Prohibition and Restriction of Waiting and Loading and Parking Places) (Consolidation) Order 2007

Gloucestershire COUNTY COUNCIL

R. Director of Law and Administration

Gloucestershire County Council
Environment Directorate
Shire Hall
Bearland
Gloucester
GL1 2TH

Produced from Ordnance Survey 1:1250 mapping with permission of the Controller of Her Majesty's Stationery Office © Crown Copyright. Licence No. 100019134 2007. Unauthorised reproduction infringes Crown Copyright and may lead to prosecution or civil proceedings.

AREA CODE:BY 52

BY 52

SHEET REVISION NUMBER - 1

SHEET ACTIVE FROM - 5th November 2007

SCALE - 1:1250

Gloucestershire County Council (The Borough of Tewkesbury) (Prohibition and Restriction of Waiting and Loading and Parking Places) (Consolidation) Order 2007

Gloucestershire
COUNTY COUNCIL

Director of
Law and Administration

Gloucestershire County Council
Environment Directorate
Shire Hall
Bearland
Gloucester
GL1 2TH

Produced from Ordnance Survey 1:1250 mapping with permission of the Controller of Her Majesty's Stationery Office © Crown Copyright. Licence No. 100019134 2007. Unauthorised reproduction infringes Crown Copyright and may lead to prosecution or civil proceedings.

AREA CODE:BY 53

BY 53

SHEET REVISION NUMBER - 1

SHEET ACTIVE FROM - 5th November 2007

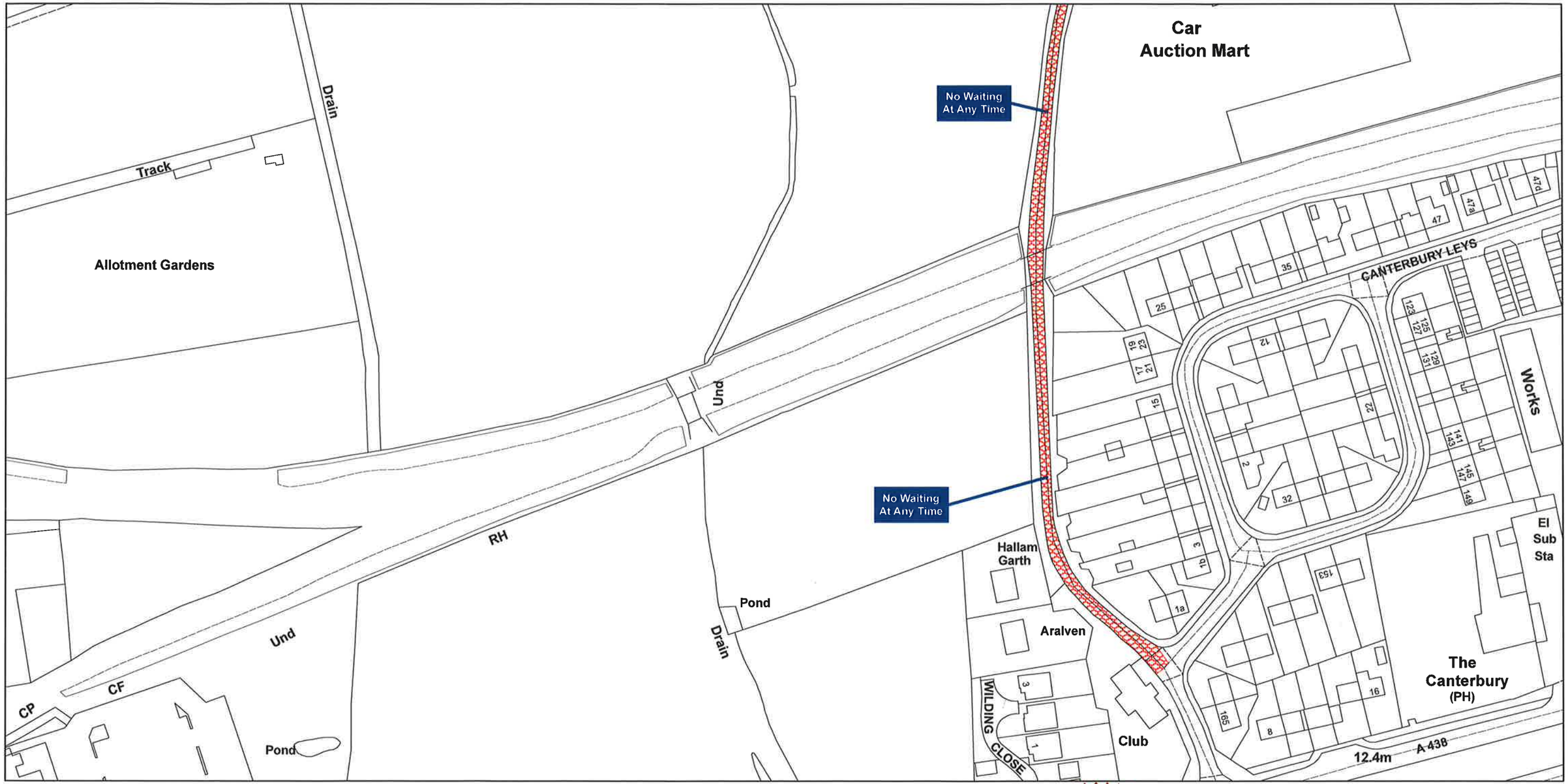

SCALE - 1:1250

N

Gloucestershire County Council (The Borough of Tewkesbury) (Prohibition and Restriction of Waiting and Loading and Parking Places) (Consolidation) Order 2007

Gloucestershire
COUNTY COUNCIL

Director of
Law and Administration

Gloucestershire County Council
Environment Directorate
Shire Hall
Bearland
Gloucester
GL1 2TH

Produced from Ordnance Survey 1:1250 mapping with permission of the Controller of Her Majesty's Stationery Office © Crown Copyright. Licence No. 100019134 2007. Unauthorised reproduction infringes Crown Copyright and may lead to prosecution or civil proceedings.

AREA CODE: BY 119

BY 119

SHEET REVISION NUMBER - 2

SHEET ACTIVE FROM - 12th October 2012

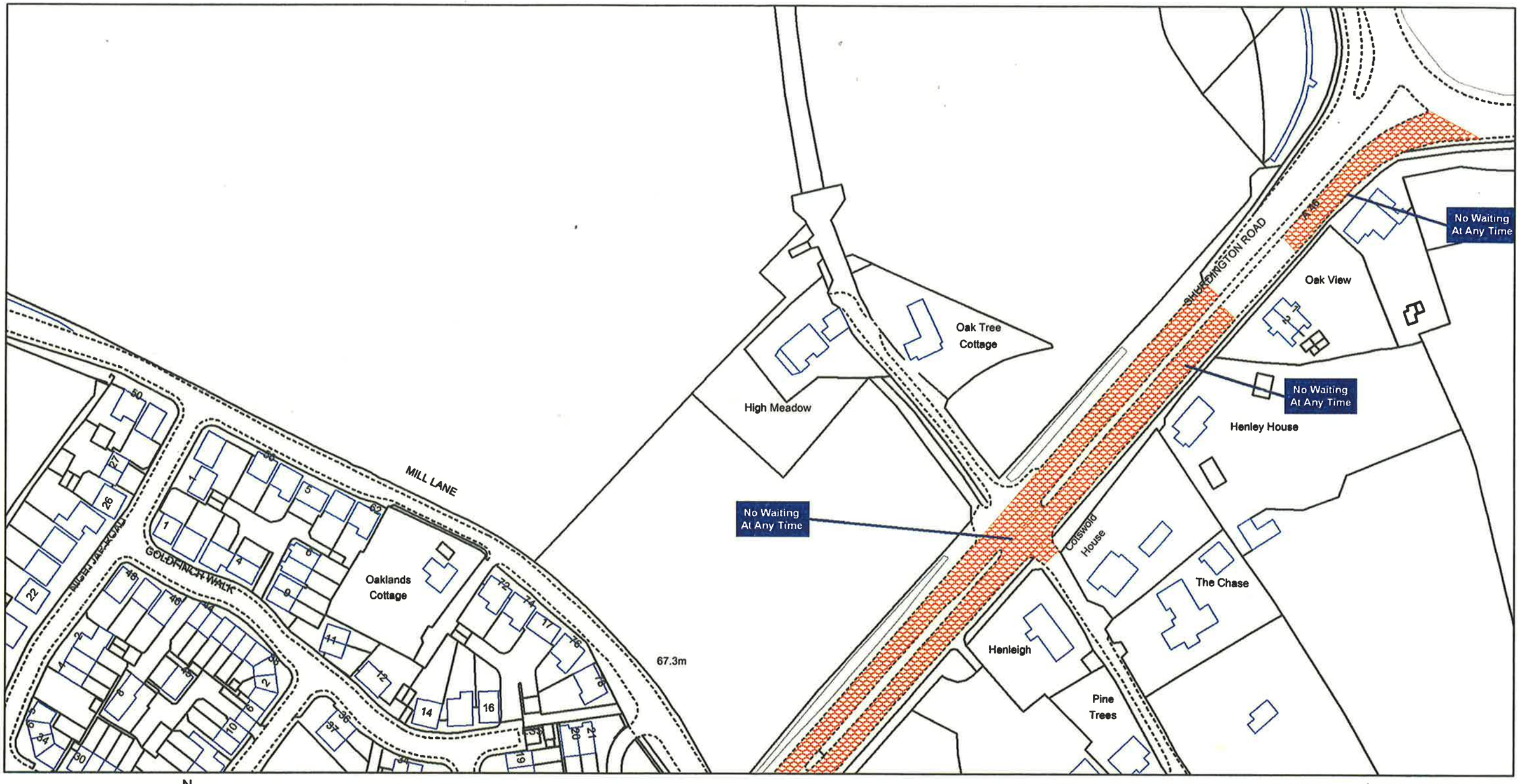

Ref:- 49389

SCALE - 1:250

N

Gloucestershire County Council (The Borough of Tewkesbury) (Prohibition and Restriction of Waiting and Loading and Parking Places) Amendment (Consolidation) Order 2008

Gloucestershire COUNTY COUNCIL

Director of Law and Administration

8725

Gloucestershire County Council
Shire Hall
Bearland
Gloucester
GL1 2TH

Produced from Ordnance Survey 1:1250 mapping with permission of the Controller of Her Majesty's Stationery Office © Crown Copyright and database right 2011. Ordnance Survey 100019134. Unauthorised reproduction infringes Crown Copyright and may lead to prosecution or civil proceedings.

AREA CODE:BY 120

BY 120

SHEET REVISION NUMBER - 1

SHEET ACTIVE FROM - 5th November 2007

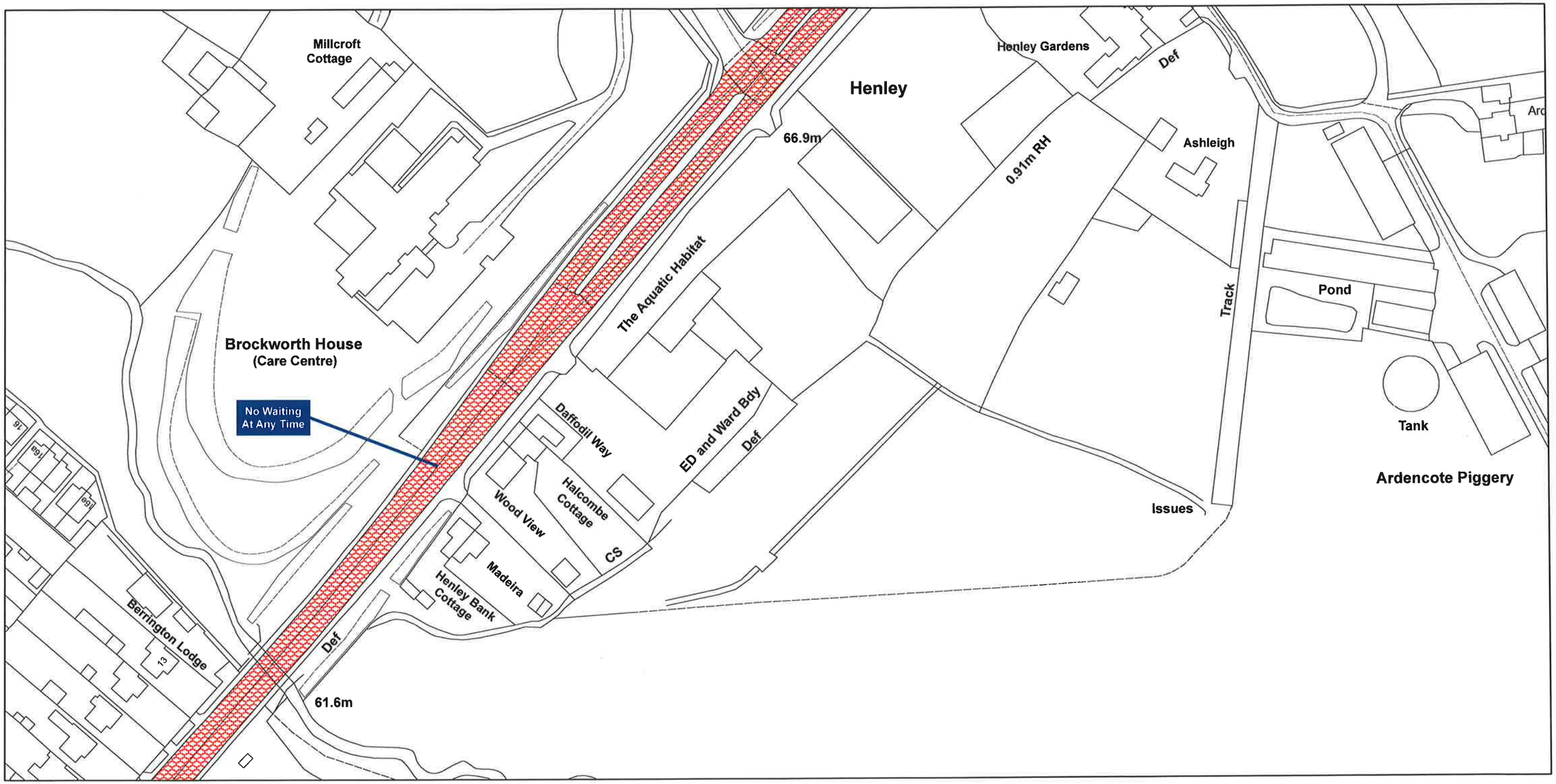

SCALE - 1:1250

Gloucestershire County Council (The Borough of Tewkesbury) (Prohibition and Restriction of Waiting and Loading and Parking Places) (Consolidation) Order 2007

Gloucestershire COUNTY COUNCIL

R. Director of Law and Administration

Gloucestershire County Council
Environment Directorate
Shire Hall
Bearland
Gloucester
GL1 2TH

Produced from Ordnance Survey 1:1250 mapping with permission of the Controller of Her Majesty's Stationery Office © Crown Copyright. Licence No. 100019134 2007. Unauthorised reproduction infringes Crown Copyright and may lead to prosecution or civil proceedings.

AREA CODE:BY 121

BY 121

SHEET REVISION NUMBER - 1

SHEET ACTIVE FROM - 5th November 2007

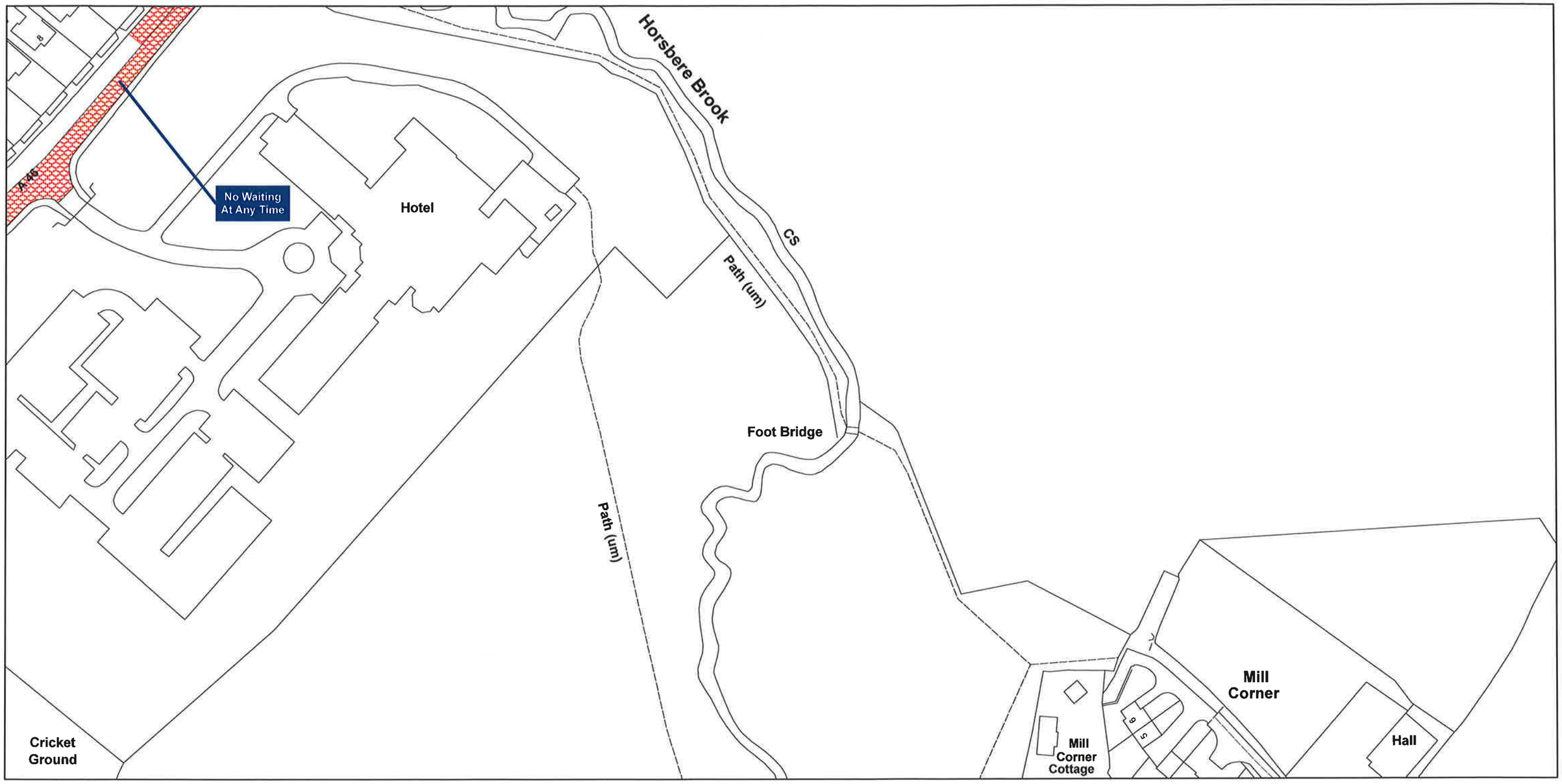

SCALE - 1:1250

N

Gloucestershire County Council (The Borough of Tewkesbury) (Prohibition and Restriction of Waiting and Loading and Parking Places) (Consolidation) Order 2007

Gloucestershire
COUNTY COUNCIL

Director of
Law and Administration

Gloucestershire County Council
Environment Directorate
Shire Hall
Bearland
Gloucester
GL1 2TH

Produced from Ordnance Survey 1:1250 mapping with permission of the Controller of Her Majesty's Stationery Office © Crown Copyright. Licence No. 100019134 2007. Unauthorised reproduction infringes Crown Copyright and may lead to prosecution or civil proceedings.

AREA CODE:BZ 52

BZ 52

SHEET REVISION NUMBER - 1

SHEET ACTIVE FROM - 5th November 2007

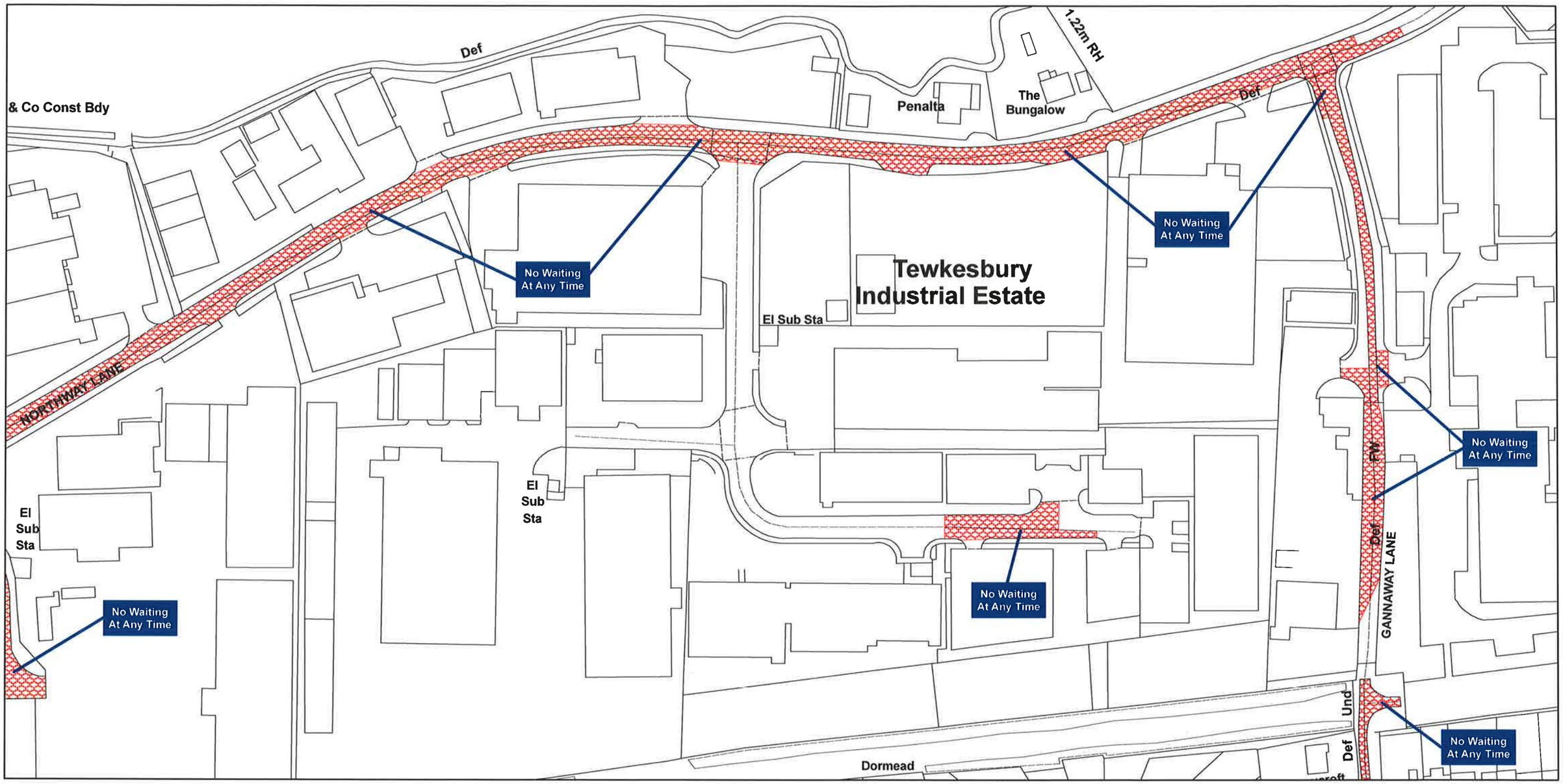

SCALE - 1:1250

N

Gloucestershire County Council (The Borough of Tewkesbury) (Prohibition and Restriction of Waiting and Loading and Parking Places) (Consolidation) Order 2007

Gloucestershire COUNTY COUNCIL

R. Director of Law and Administration

Gloucestershire County Council
Environment Directorate
Shire Hall
Bearland
Gloucester
GL1 2TH

Produced from Ordnance Survey 1:1250 mapping with permission of the Controller of Her Majesty's Stationery Office © Crown Copyright. Licence No. 100019134 2007. Unauthorised reproduction infringes Crown Copyright and may lead to prosecution or civil proceedings.

AREA CODE:BZ 53

BZ 53

SHEET REVISION NUMBER - 1

SHEET ACTIVE FROM - 5th November 2007

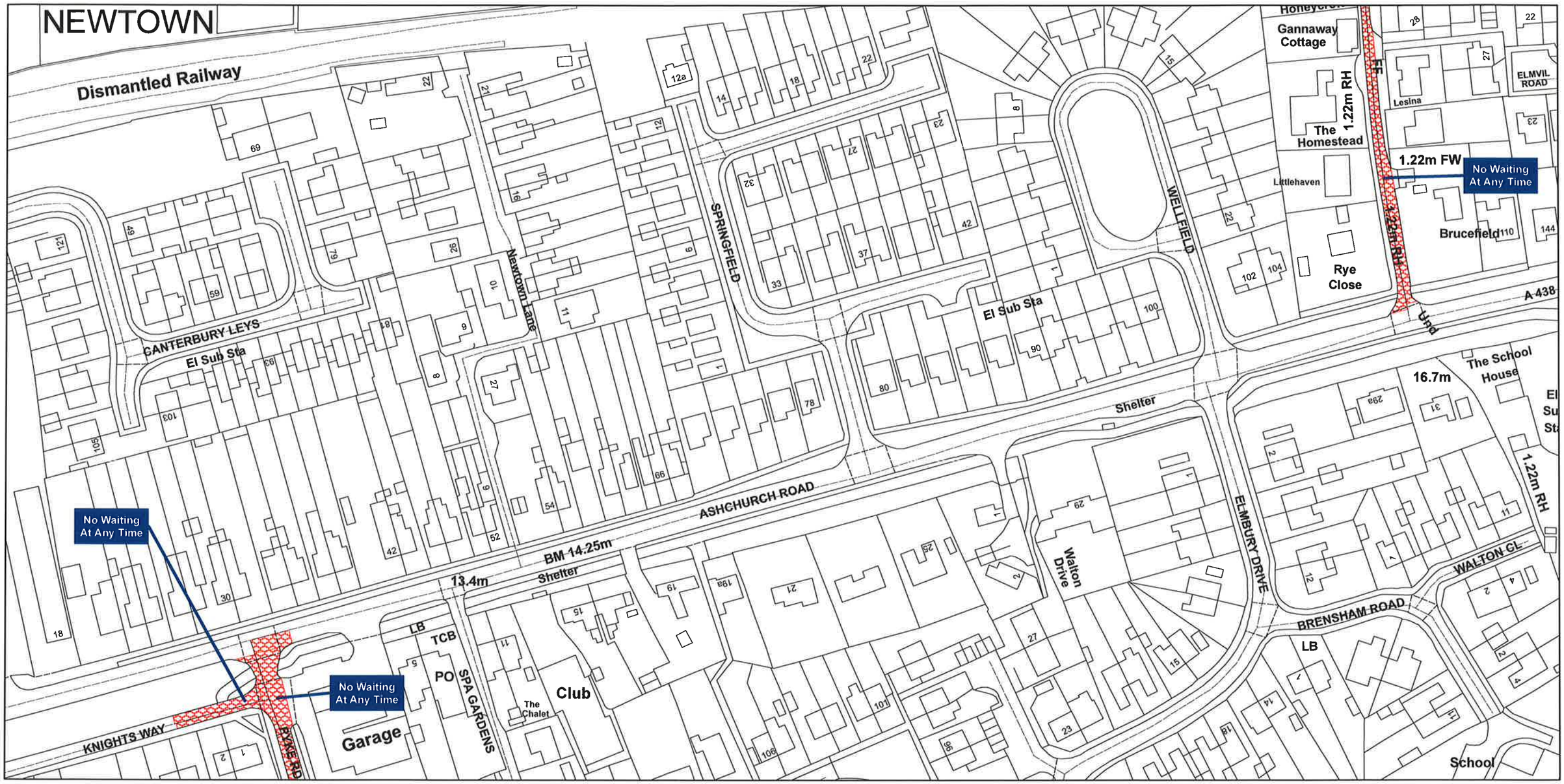

N

SCALE - 1:1250

Gloucestershire County Council (The Borough of Tewkesbury) (Prohibition and Restriction of Waiting and Loading and Parking Places) (Consolidation) Order 2007

Gloucestershire COUNTY COUNCIL

B. Director of Law and Administration

Gloucestershire County Council
Environment Directorate
Shire Hall
Bearland
Gloucester
GL1 2TH

Produced from Ordnance Survey 1:1250 mapping with permission of the Controller of Her Majesty's Stationery Office © Crown Copyright. Licence No. 100019134 2007. Unauthorised reproduction infringes Crown Copyright and may lead to prosecution or civil proceedings.

AREA CODE:BZ 54

BZ 54

SHEET REVISION NUMBER - 1

SHEET ACTIVE FROM - 5th November 2007

SCALE - 1:1250

N

Gloucestershire County Council (The Borough of Tewkesbury) (Prohibition and Restriction of Waiting and Loading and Parking Places) (Consolidation) Order 2007

Gloucestershire COUNTY COUNCIL

R. Director of Law and Administration

Gloucestershire County Council
Environment Directorate
Shire Hall
Bearland
Gloucester
GL1 2TH

Produced from Ordnance Survey 1:1250 mapping with permission of the Controller of Her Majesty's Stationery Office © Crown Copyright. Licence No. 100019134 2007. Unauthorised reproduction infringes Crown Copyright and may lead to prosecution or civil proceedings.

AREA CODE:CA 51

CA 51

SHEET REVISION NUMBER - 1

SHEET ACTIVE FROM - 5th November 2007

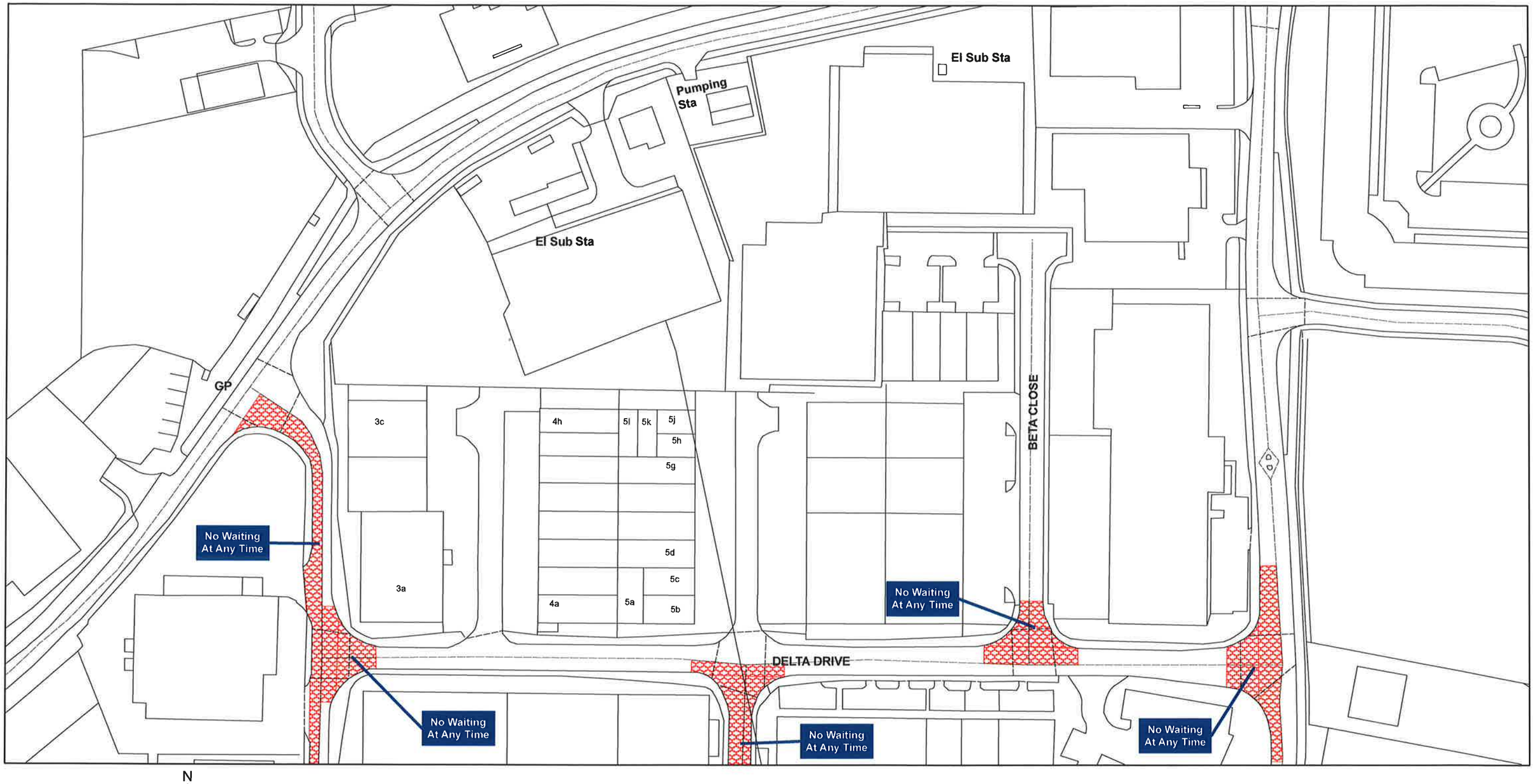

SCALE - 1:1250

N

Gloucestershire County Council (The Borough of Tewkesbury) (Prohibition and Restriction of Waiting and Loading and Parking Places) (Consolidation) Order 2007

Gloucestershire COUNTY COUNCIL

Director of Law and Administration

Gloucestershire County Council
Environment Directorate
Shire Hall
Bearland
Gloucester
GL1 2TH

Produced from Ordnance Survey 1:1250 mapping with permission of the Controller of Her Majesty's Stationery Office © Crown Copyright. Licence No. 100019134 2007. Unauthorised reproduction infringes Crown Copyright and may lead to prosecution or civil proceedings.

AREA CODE:CA 52

CA 52

SHEET REVISION NUMBER - 1

SHEET ACTIVE FROM - 5th November 2007

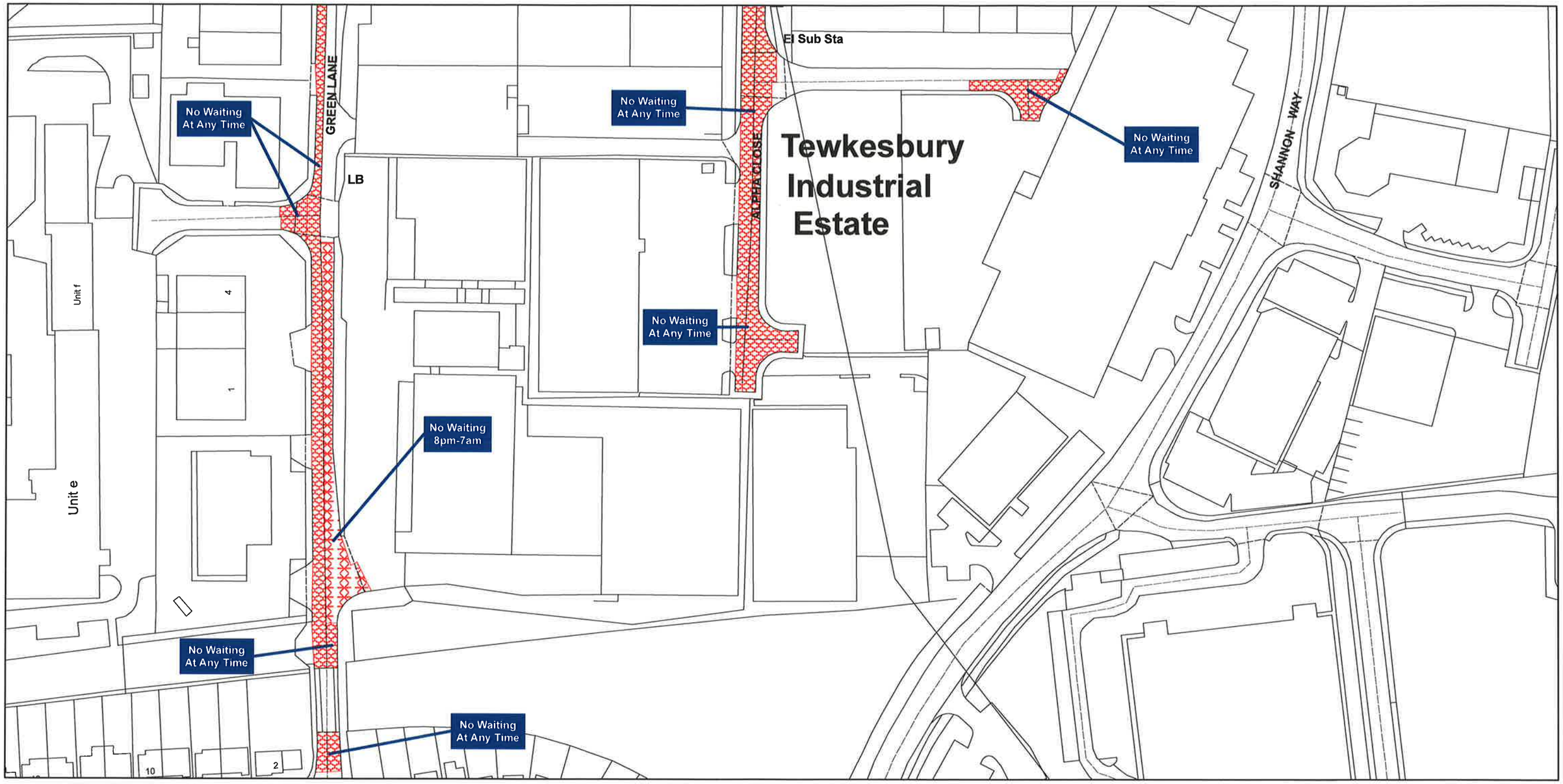

SCALE - 1:1250

Gloucestershire County Council (The Borough of Tewkesbury) (Prohibition and Restriction of Waiting and Loading and Parking Places) (Consolidation) Order 2007

Gloucestershire COUNTY COUNCIL

Director of Law and Administration

Gloucestershire County Council
Environment Directorate
Shire Hall
Bearland
Gloucester
GL1 2TH

Produced from Ordnance Survey 1:1250 mapping with permission of the Controller of Her Majesty's Stationery Office © Crown Copyright. Licence No. 100019134 2007. Unauthorised reproduction infringes Crown Copyright and may lead to prosecution or civil proceedings.

AREA CODE: CA 53

CA 53

SHEET REVISION NUMBER - 2 1

SHEET ACTIVE FROM - 9th November 2009

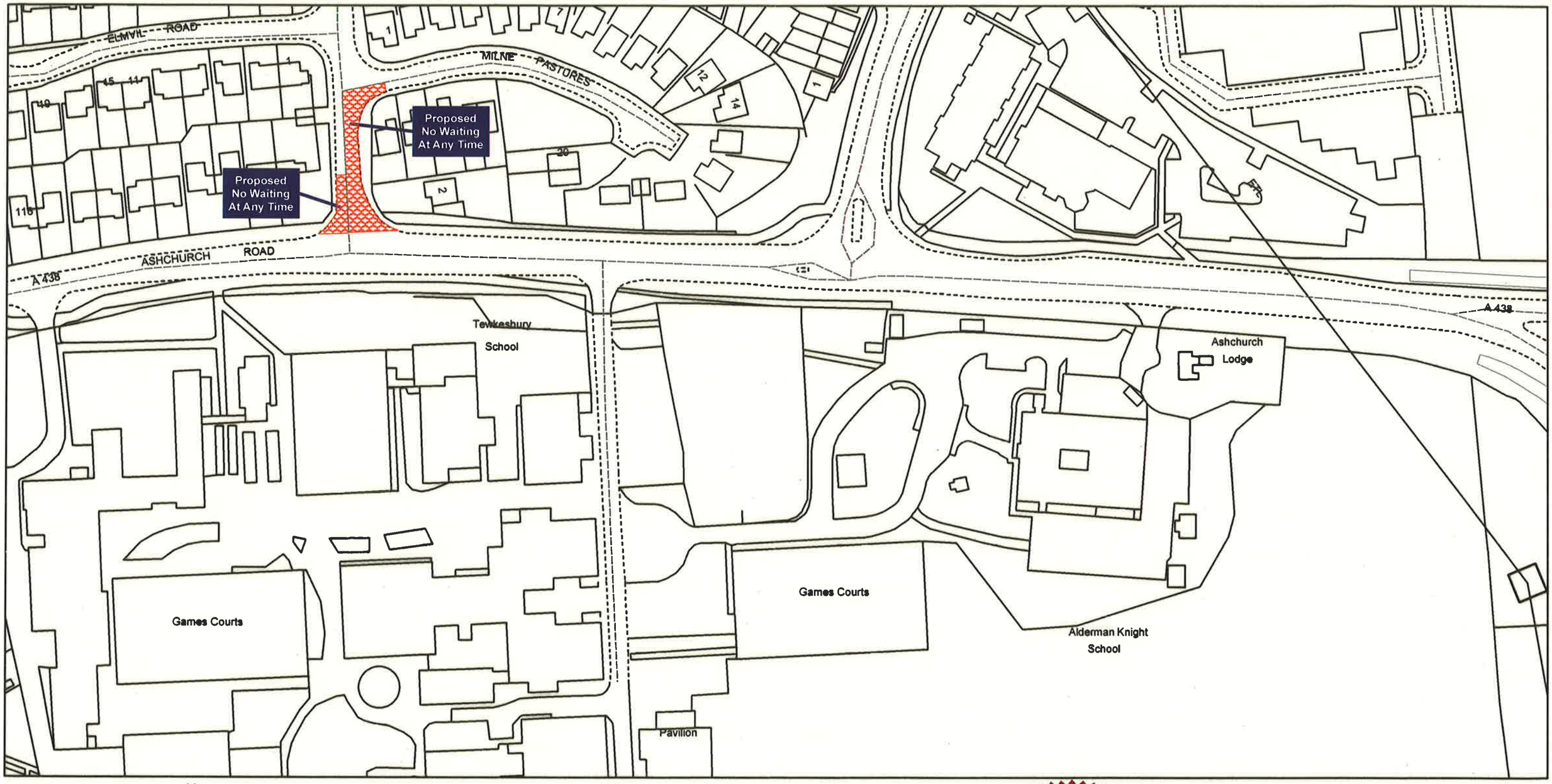

SCALE - 1:1250

N

Gloucestershire County Council (The Borough of Tewkesbury) (Prohibition and Restriction of Waiting and Loading and Parking Places) (Consolidation) Order 2008

Gloucestershire COUNTY COUNCIL

for Director of Law and Administration

4123

Gloucestershire County Council
Environment Directorate
Shire Hall
Bearland
Gloucester
GL1 2TH

File 44794

Produced from Ordnance Survey 1:1250 mapping with permission of the Controller of Her Majesty's Stationery Office © Crown Copyright. Licence No. 100019134 2007. Unauthorised reproduction infringes Crown Copyright and may lead to prosecution or civil proceedings.

AREA CODE:CB 52

CB 52

SHEET REVISION NUMBER - 1

SHEET ACTIVE FROM - 5th November 2007

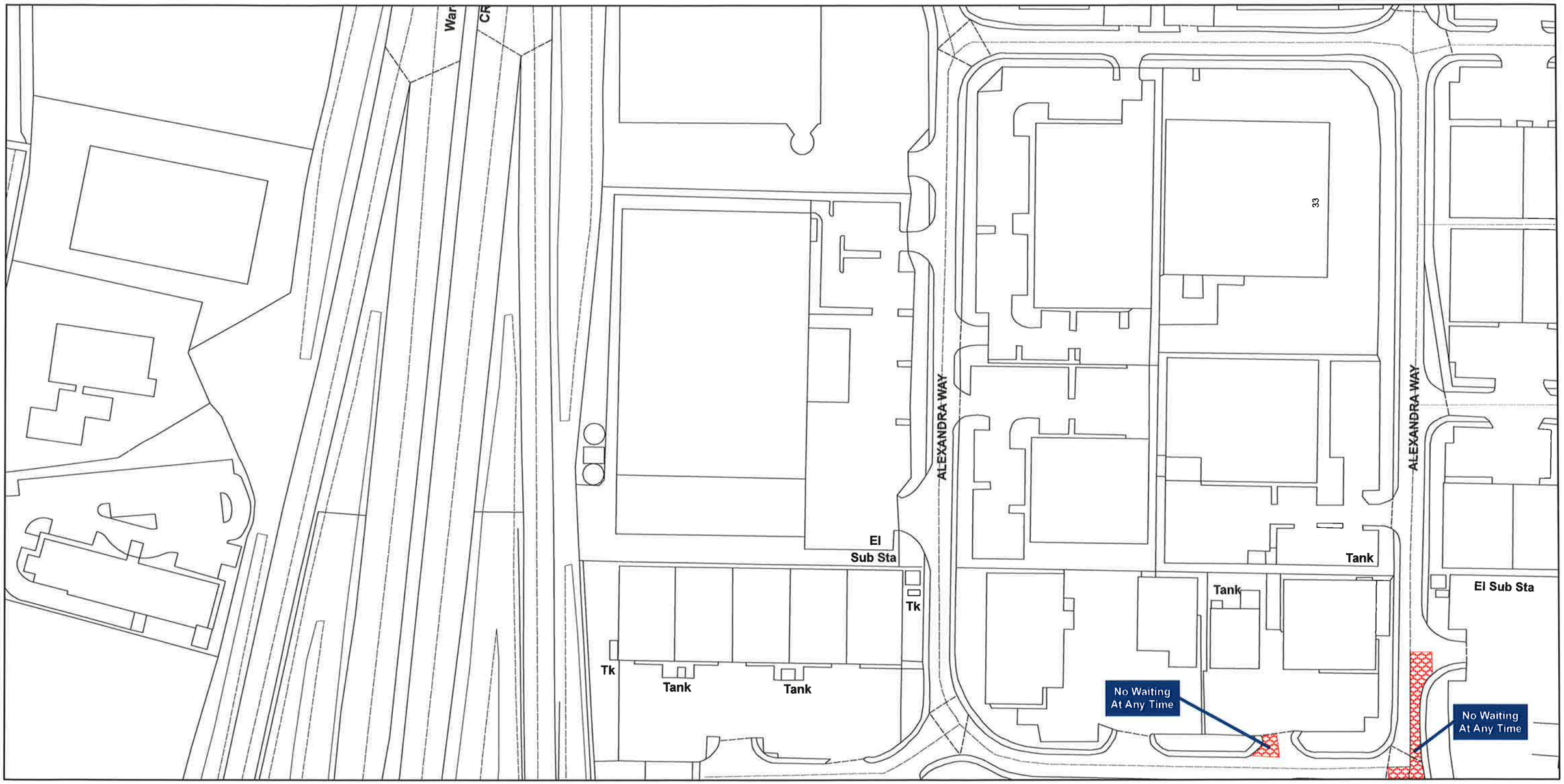

SCALE - 1:1250

N

Gloucestershire County Council (The Borough of Tewkesbury) (Prohibition and Restriction of Waiting and Loading and Parking Places) (Consolidation) Order 2007

Gloucestershire COUNTY COUNCIL

Director of Law and Administration

Gloucestershire County Council
Environment Directorate
Shire Hall
Bearland
Gloucester
GL1 2TH

Produced from Ordnance Survey 1:1250 mapping with permission of the Controller of Her Majesty's Stationery Office © Crown Copyright. Licence No. 100019134 2007. Unauthorised reproduction infringes Crown Copyright and may lead to prosecution or civil proceedings.

AREA CODE:CB 53

CB 53

SHEET REVISION NUMBER - 1

SHEET ACTIVE FROM - 5th November 2007

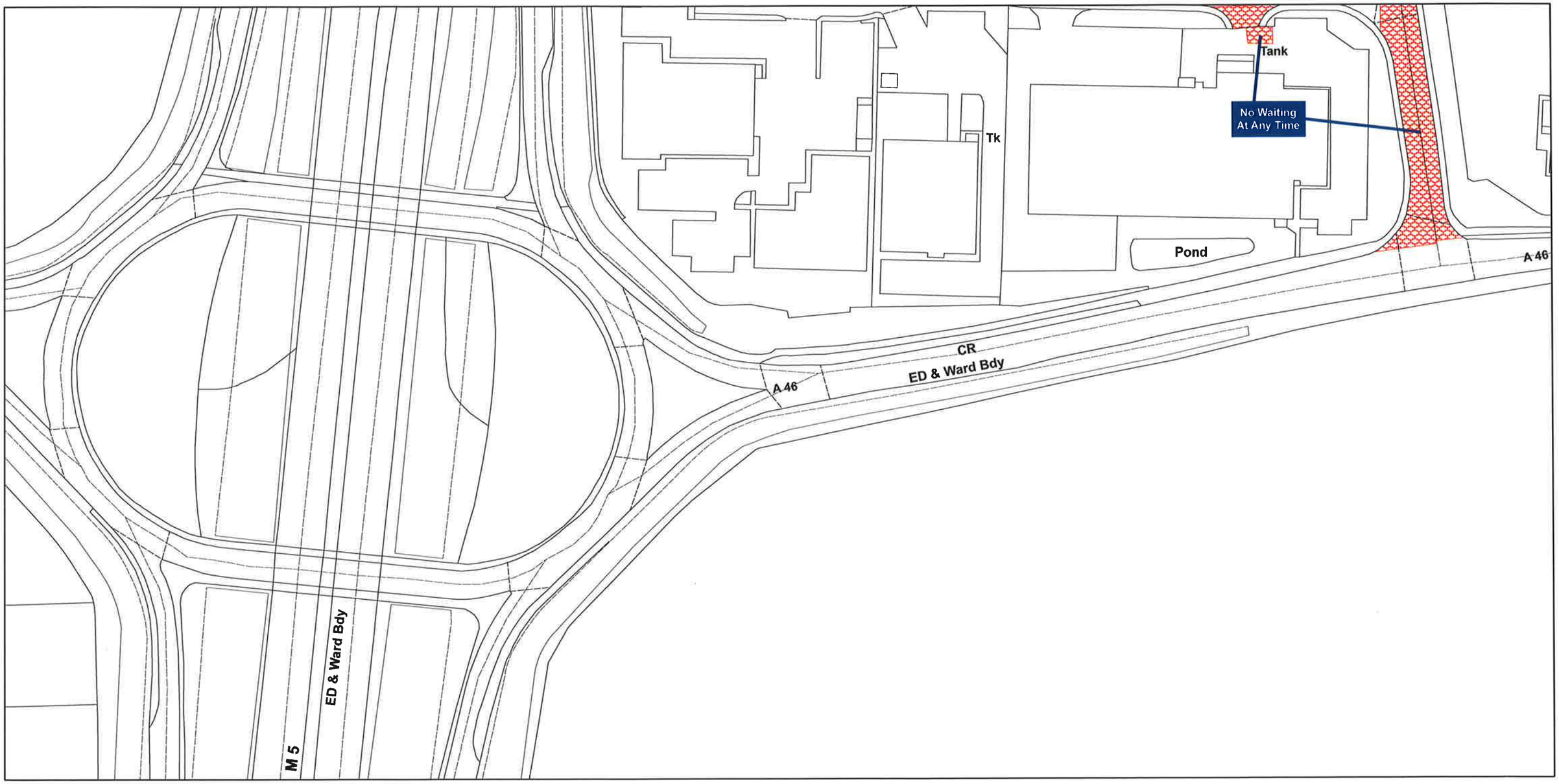

SCALE - 1:1250

Gloucestershire County Council (The Borough of Tewkesbury)
(Prohibition and Restriction of Waiting and Loading and
Parking Places) (Consolidation) Order 2007

Gloucestershire
COUNTY COUNCIL

Director of
Law and Administration

Gloucestershire County Council
Environment Directorate
Shire Hall
Bearland
Gloucester
GL1 2TH

Produced from Ordnance Survey 1:1250 mapping with permission of the Controller of Her Majesty's Stationery Office © Crown Copyright. Licence No. 100019134 2007. Unauthorised reproduction infringes Crown Copyright and may lead to prosecution or civil proceedings.

AREA CODE:CC 52

CC 52

SHEET REVISION NUMBER - 1

SHEET ACTIVE FROM - 5th November 2007

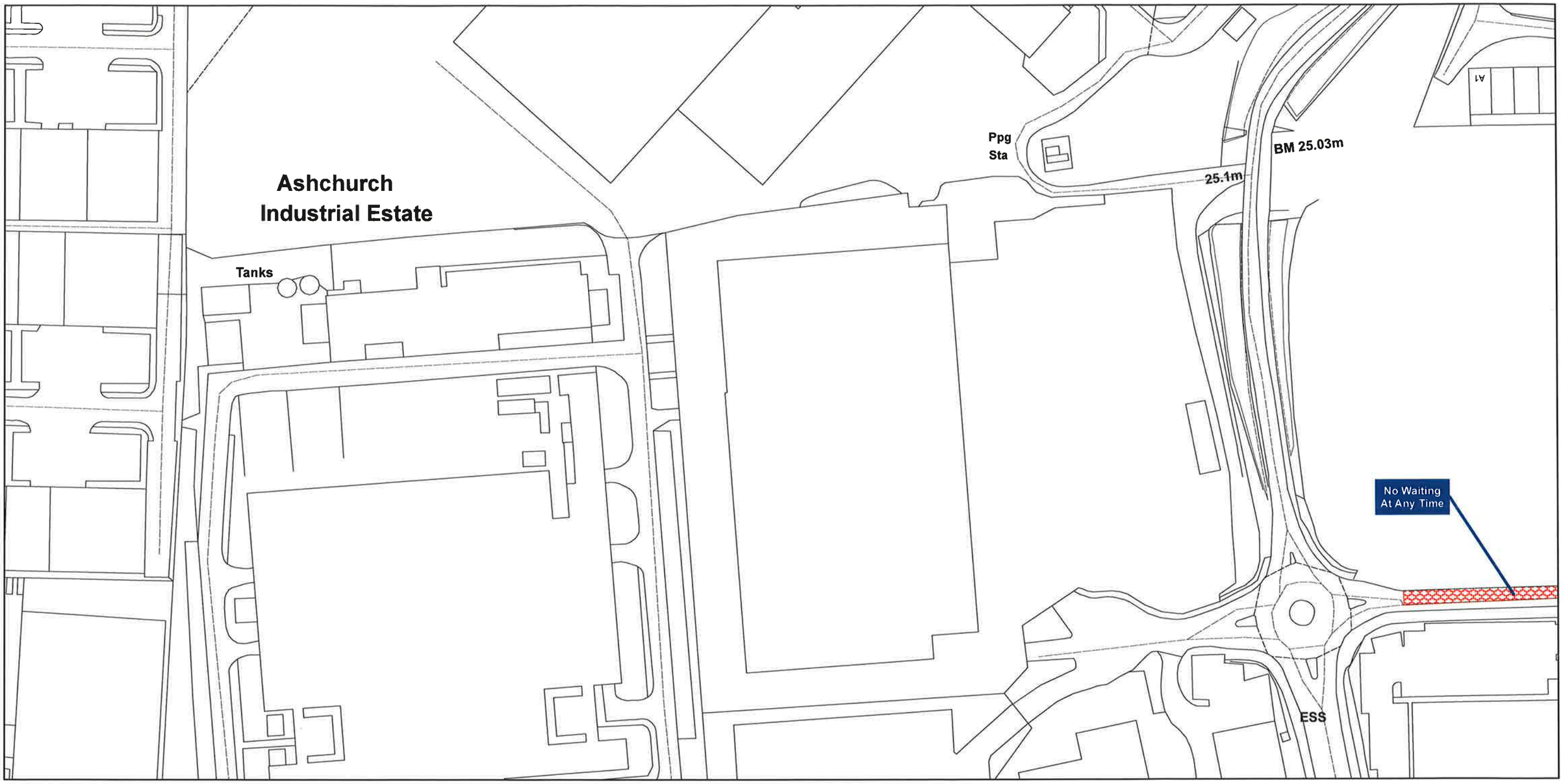

SCALE - 1:1250

N

Gloucestershire County Council (The Borough of Tewkesbury) (Prohibition and Restriction of Waiting and Loading and Parking Places) (Consolidation) Order 2007

Director of
Law and Administration

Gloucestershire County Council
Environment Directorate
Shire Hall
Bearland
Gloucester
GL1 2TH

Produced from Ordnance Survey 1:1250 mapping with permission of the Controller of Her Majesty's Stationery Office © Crown Copyright. Licence No. 100019134 2007. Unauthorised reproduction infringes Crown Copyright and may lead to prosecution or civil proceedings.

AREA CODE:CD 49

CD 49

SHEET REVISION NUMBER - 1

SHEET ACTIVE FROM - 5th November 2007

N

SCALE - 1:1250

Gloucestershire County Council (The Borough of Tewkesbury) (Prohibition and Restriction of Waiting and Loading and Parking Places) (Consolidation) Order 2007

Gloucestershire COUNTY COUNCIL

Director of Law and Administration

Gloucestershire County Council
Environment Directorate
Shire Hall
Bearland
Gloucester
GL1 2TH

Produced from Ordnance Survey 1:1250 mapping with permission of the Controller of Her Majesty's Stationery Office © Crown Copyright. Licence No. 100019134 2007. Unauthorised reproduction infringes Crown Copyright and may lead to prosecution or civil proceedings.

AREA CODE:CD 52

CD 52

SHEET REVISION NUMBER - 1

SHEET ACTIVE FROM - 5th November 2007

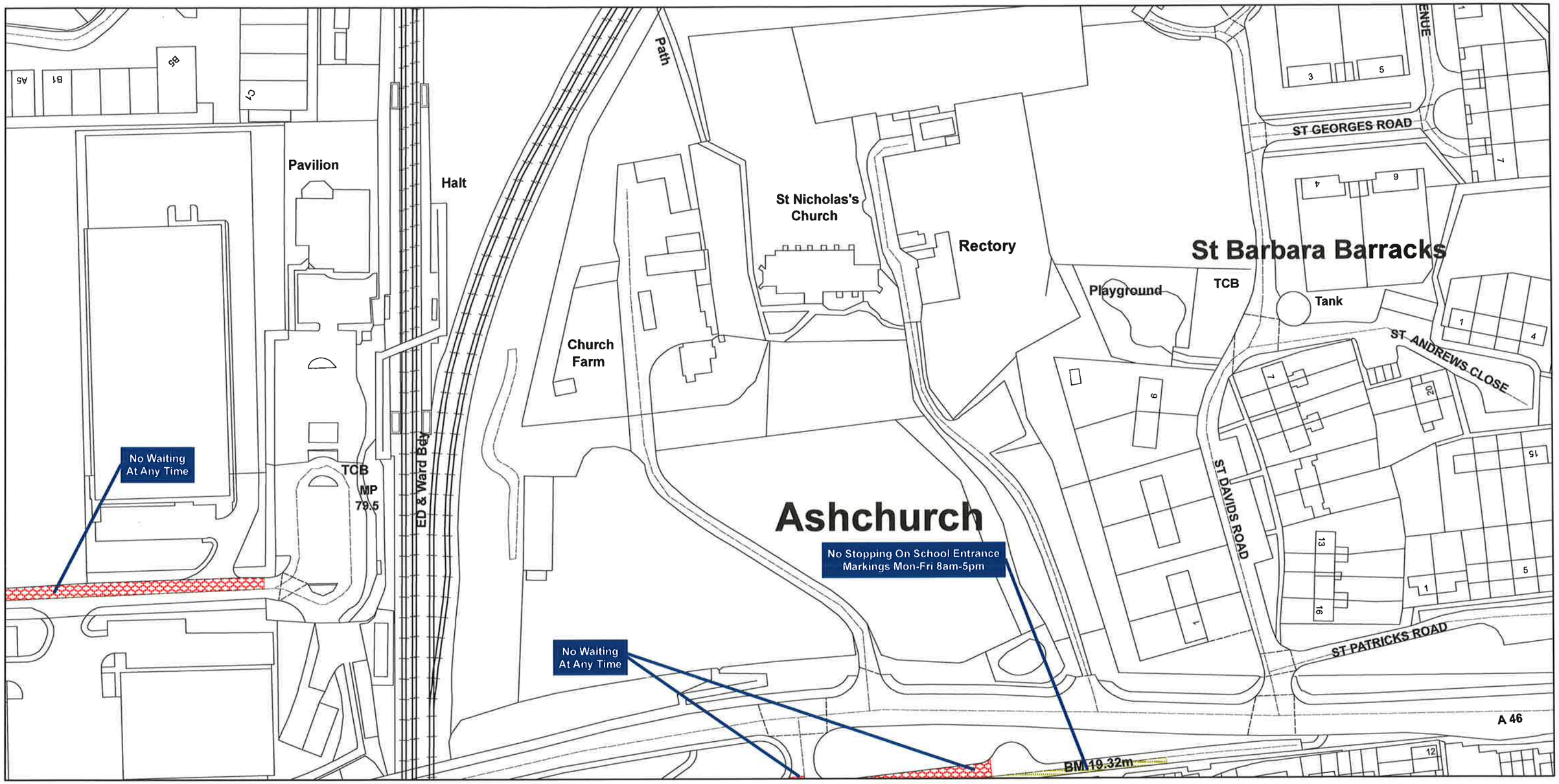

SCALE - 1:1250

N

Gloucestershire County Council (The Borough of Tewkesbury) (Prohibition and Restriction of Waiting and Loading and Parking Places) (Consolidation) Order 2007

Gloucestershire COUNTY COUNCIL

Director of Law and Administration

Gloucestershire County Council
Environment Directorate
Shire Hall
Bearland
Gloucester
GL1 2TH

Produced from Ordnance Survey 1:1250 mapping with permission of the Controller of Her Majesty's Stationery Office © Crown Copyright. Licence No. 100019134 2007. Unauthorised reproduction infringes Crown Copyright and may lead to prosecution or civil proceedings.

AREA CODE:CD 53

CD 53

SHEET REVISION NUMBER - 1

SHEET ACTIVE FROM - 5th November 2007

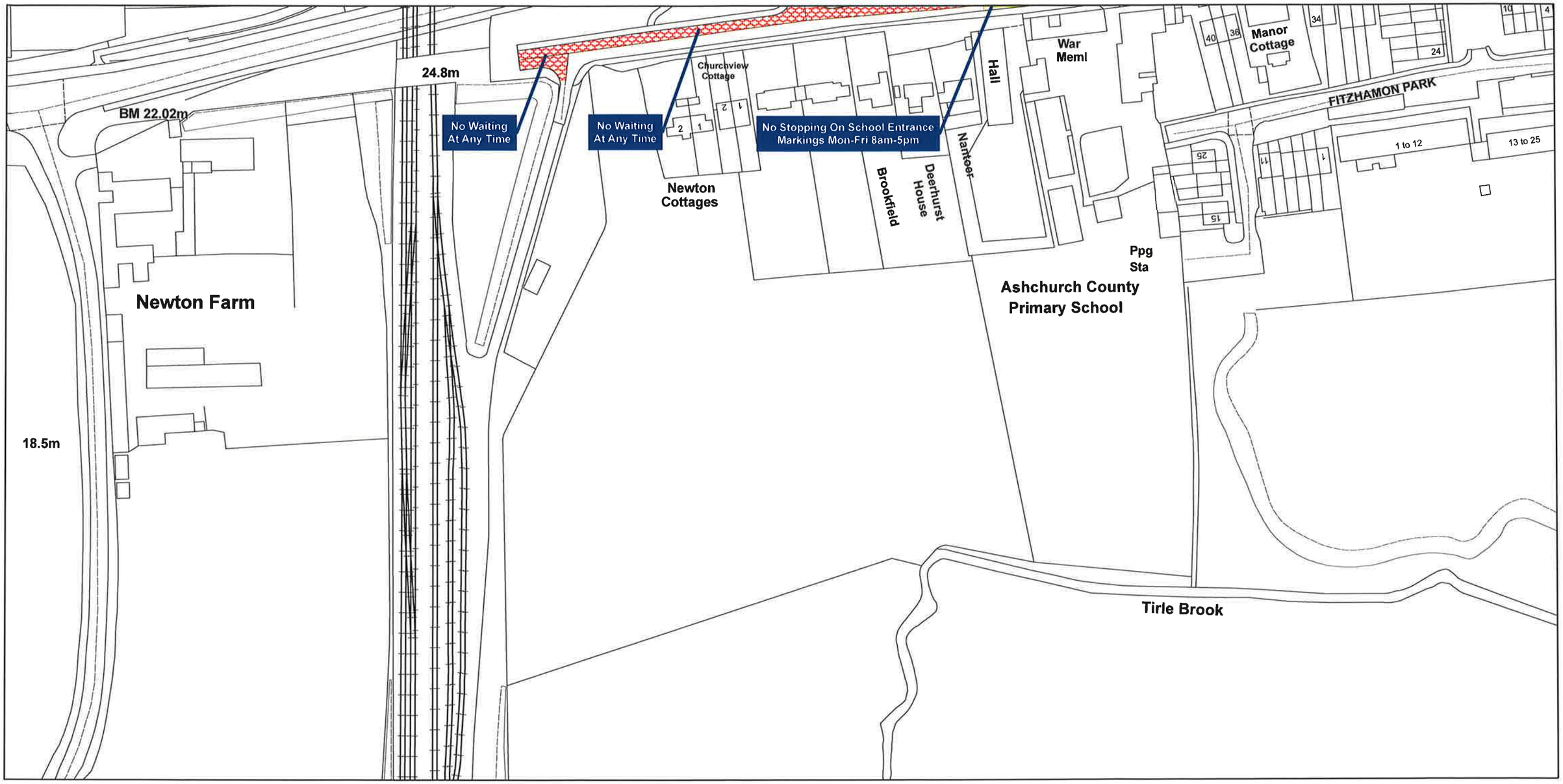

SCALE - 1:1250

Gloucestershire County Council (The Borough of Tewkesbury) (Prohibition and Restriction of Waiting and Loading and Parking Places) (Consolidation) Order 2007

Gloucestershire COUNTY COUNCIL

Director of Law and Administration

Gloucestershire County Council
Environment Directorate
Shire Hall
Bearland
Gloucester
GL1 2TH

Produced from Ordnance Survey 1:1250 mapping with permission of the Controller of Her Majesty's Stationery Office © Crown Copyright. Licence No. 100019134 2007. Unauthorised reproduction infringes Crown Copyright and may lead to prosecution or civil proceedings.

AREA CODE: CI 76

CI 76

SHEET REVISION NUMBER - 2

SHEET ACTIVE FROM - 24th April 2013

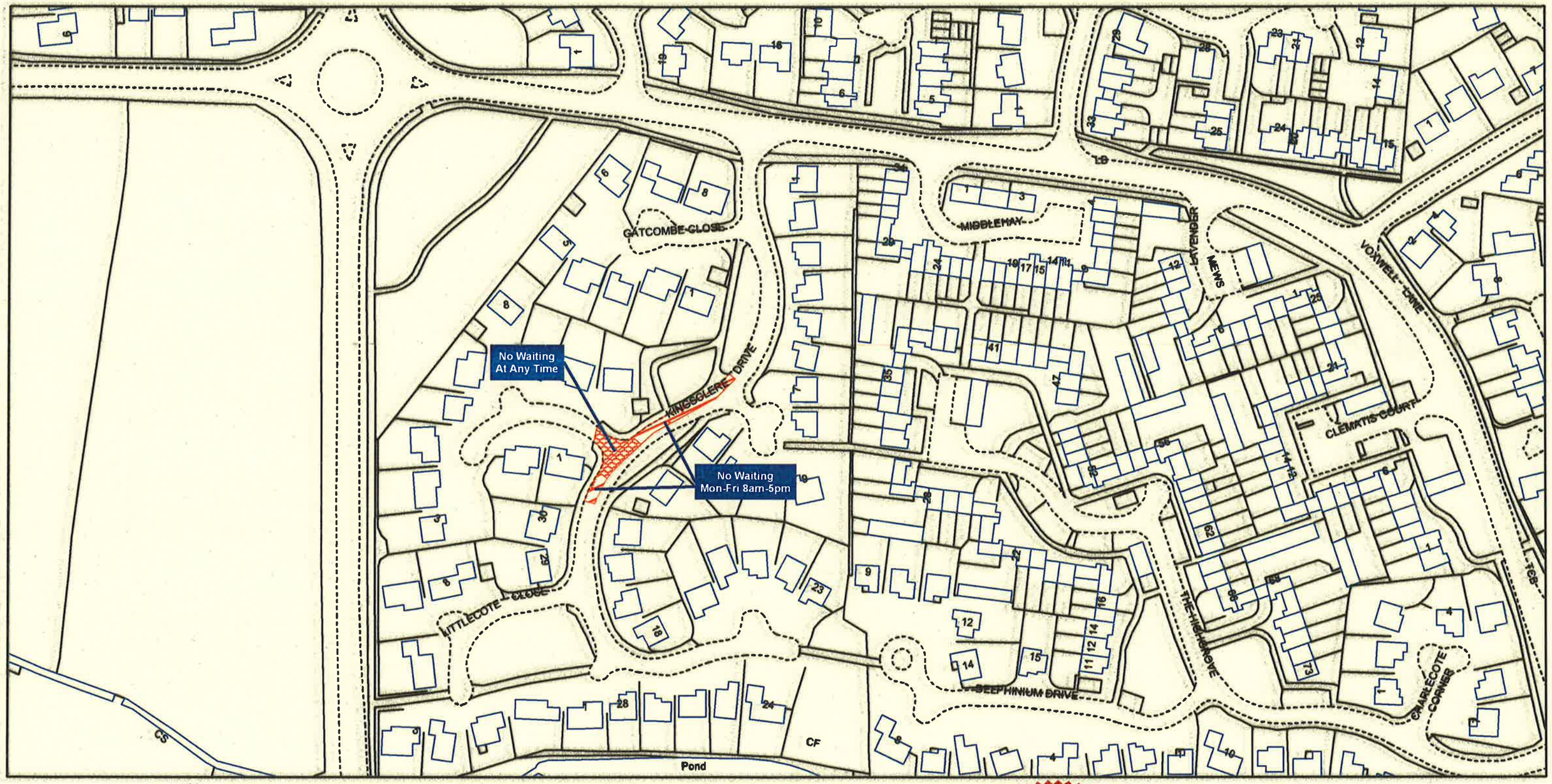

N

SCALE - 1:1250

Gloucestershire County Council (The Borough of Tewkesbury) (Prohibition and Restriction of Waiting and Loading and Parking Places) Amendment (Consolidation) Order 2008

Gloucestershire COUNTY COUNCIL

C.A.L. Wray
for Director of Law & Administration

9285

Ref:- 49603

Gloucestershire County Council
Shire Hall
Bearland
Gloucester
GL1 2TH

Produced from Ordnance Survey 1:1250 mapping with permission of the Controller of Her Majesty's Stationery Office "© Crown Copyright and database right 2011. Ordnance Survey 100019134. Unauthorised reproduction infringes Crown Copyright and may lead to prosecution or civil proceedings.

AREA CODE: CL77

CI 77

SHEET REVISION NUMBER - 8 1

SHEET ACTIVE FROM - 1st September 2009

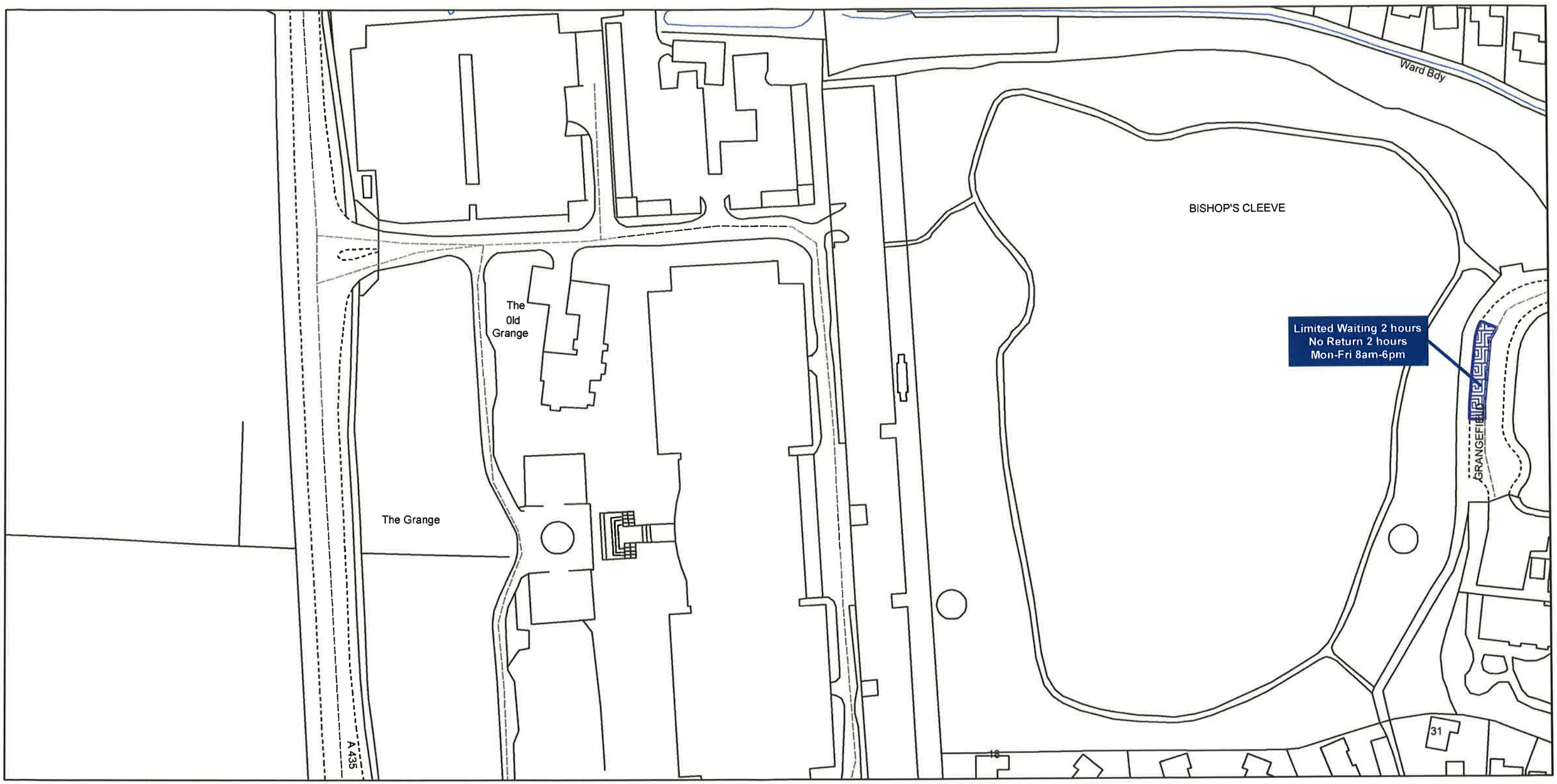

SCALE - 1:1250

N

Gloucestershire County Council (The Borough of Tewkesbury) (Prohibition and Restriction of Waiting and Loading and Parking Places) (Consolidation) Order 2008

Gloucestershire COUNTY COUNCIL

J.M Parkinson

Gloucestershire County Council
Environment Directorate
Shire Hall
Bearland
Gloucester
GL1 2TH

File 43931

3922

Produced from Ordnance Survey 1:1250 mapping with permission of the Controller of Her Majesty's Stationery Office © Crown Copyright. Licence No. 100019134 2007. Unauthorised reproduction infringes Crown Copyright and may lead to prosecution or civil proceedings.

AREA CODE: CI 78

CI 78

SHEET REVISION NUMBER - 1

SHEET ACTIVE FROM - 21st November 2013

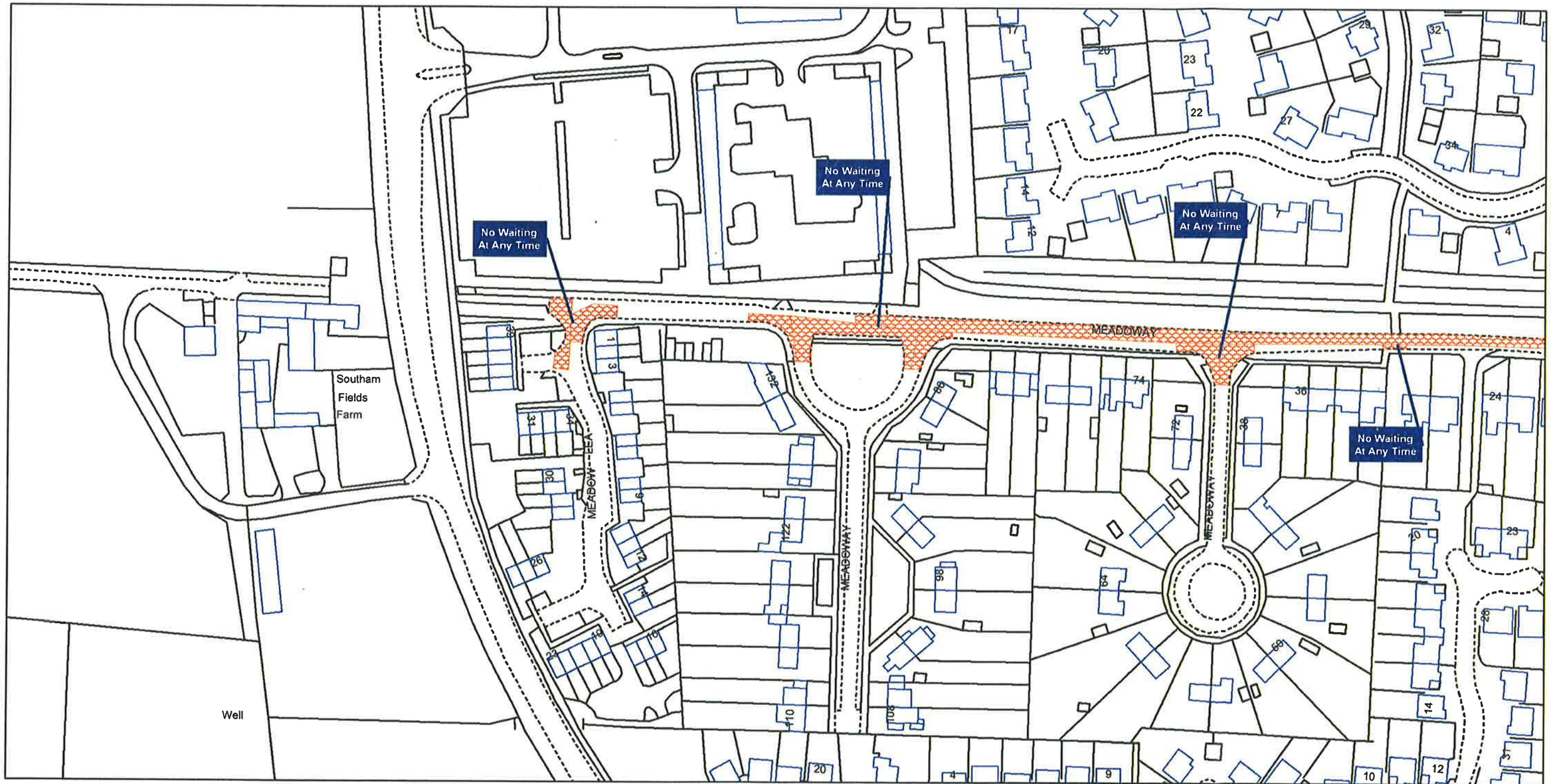

SCALE - 1:1250

N

Gloucestershire County Council (The Borough of Tewkesbury) (Prohibition and Restriction of Waiting and Loading and Parking Places) Amendment (Consolidation) Order 2008

S1167.

Gloucestershire COUNTY COUNCIL

C.A.L. Wray
Head of
Legal Services

9934

Gloucestershire County Council
Shire Hall
Bearland
Gloucester
GL1 2TH

© Crown Copyright and database rights 2013, Ordnance Survey 100019134

You are not permitted to copy, sub-license, distribute or sell any of this data to third parties in any form

AREA CODE:CJ 75

CJ 75

SHEET REVISION NUMBER - 1

SHEET ACTIVE FROM - 5th November 2007

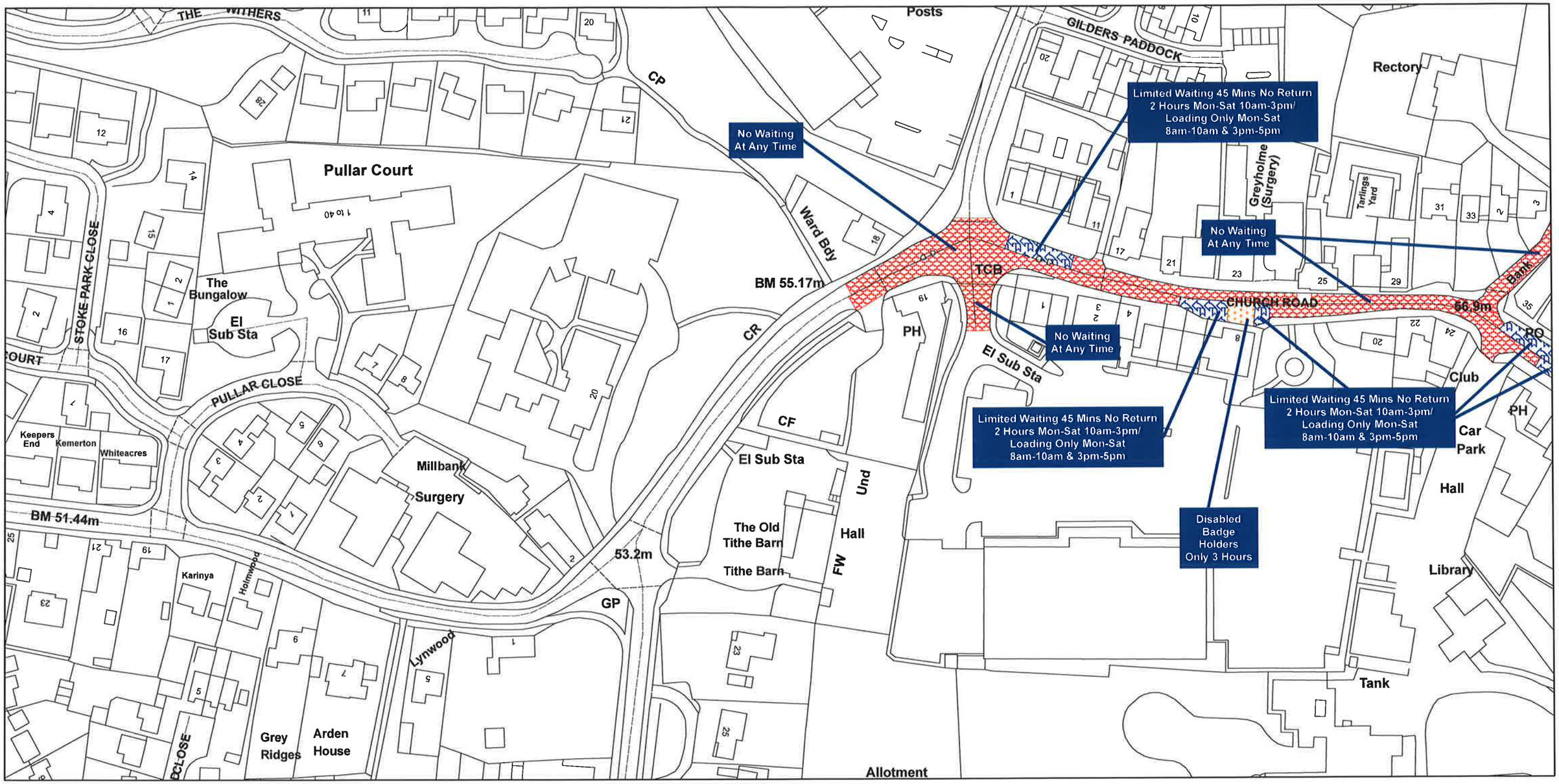

SCALE - 1:1250

N

Gloucestershire County Council (The Borough of Tewkesbury) (Prohibition and Restriction of Waiting and Loading and Parking Places) (Consolidation) Order 2007

Gloucestershire COUNTY COUNCIL

Director of Law and Administration

Gloucestershire County Council
Environment Directorate
Shire Hall
Bearland
Gloucester
GL1 2TH

Produced from Ordnance Survey 1:1250 mapping with permission of the Controller of Her Majesty's Stationery Office © Crown Copyright. Licence No. 100019134 2007. Unauthorised reproduction infringes Crown Copyright and may lead to prosecution or civil proceedings.

AREA CODE:CJ 76

CJ 76

SHEET REVISION NUMBER - 1

SHEET ACTIVE FROM - 5th November 2007

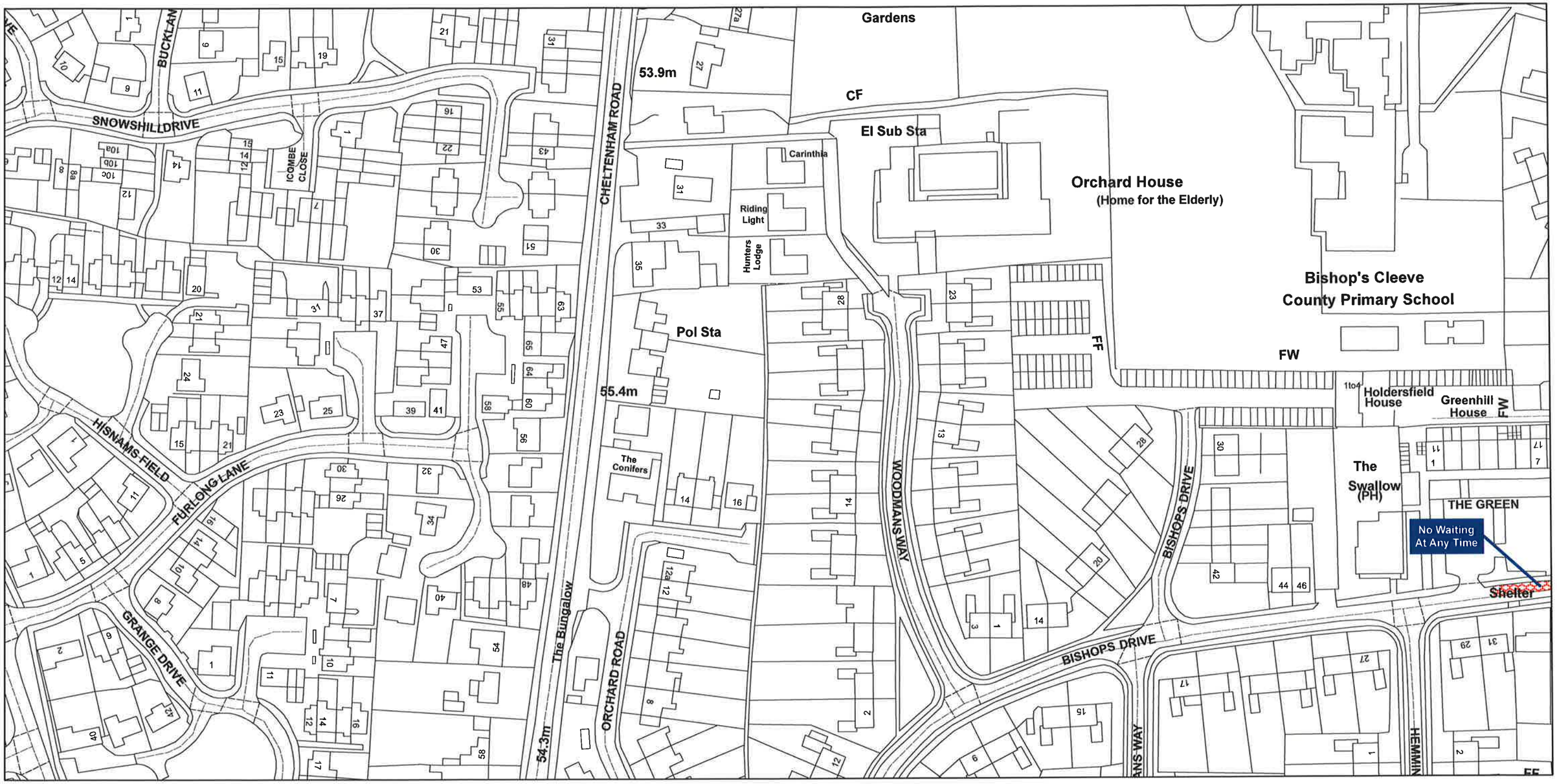

SCALE - 1:1250

N

Gloucestershire County Council (The Borough of Tewkesbury) (Prohibition and Restriction of Waiting and Loading and Parking Places) (Consolidation) Order 2007

Gloucestershire COUNTY COUNCIL

Director of Law and Administration

Gloucestershire County Council
Environment Directorate
Shire Hall
Bearland
Gloucester
GL1 2TH

Produced from Ordnance Survey 1:1250 mapping with permission of the Controller of Her Majesty's Stationery Office © Crown Copyright. Licence No. 100019134 2007. Unauthorised reproduction infringes Crown Copyright and may lead to prosecution or civil proceedings.

AREA CODE: CJ 78

CJ 78

SHEET REVISION NUMBER - 1

SHEET ACTIVE FROM - 21st November 2013.

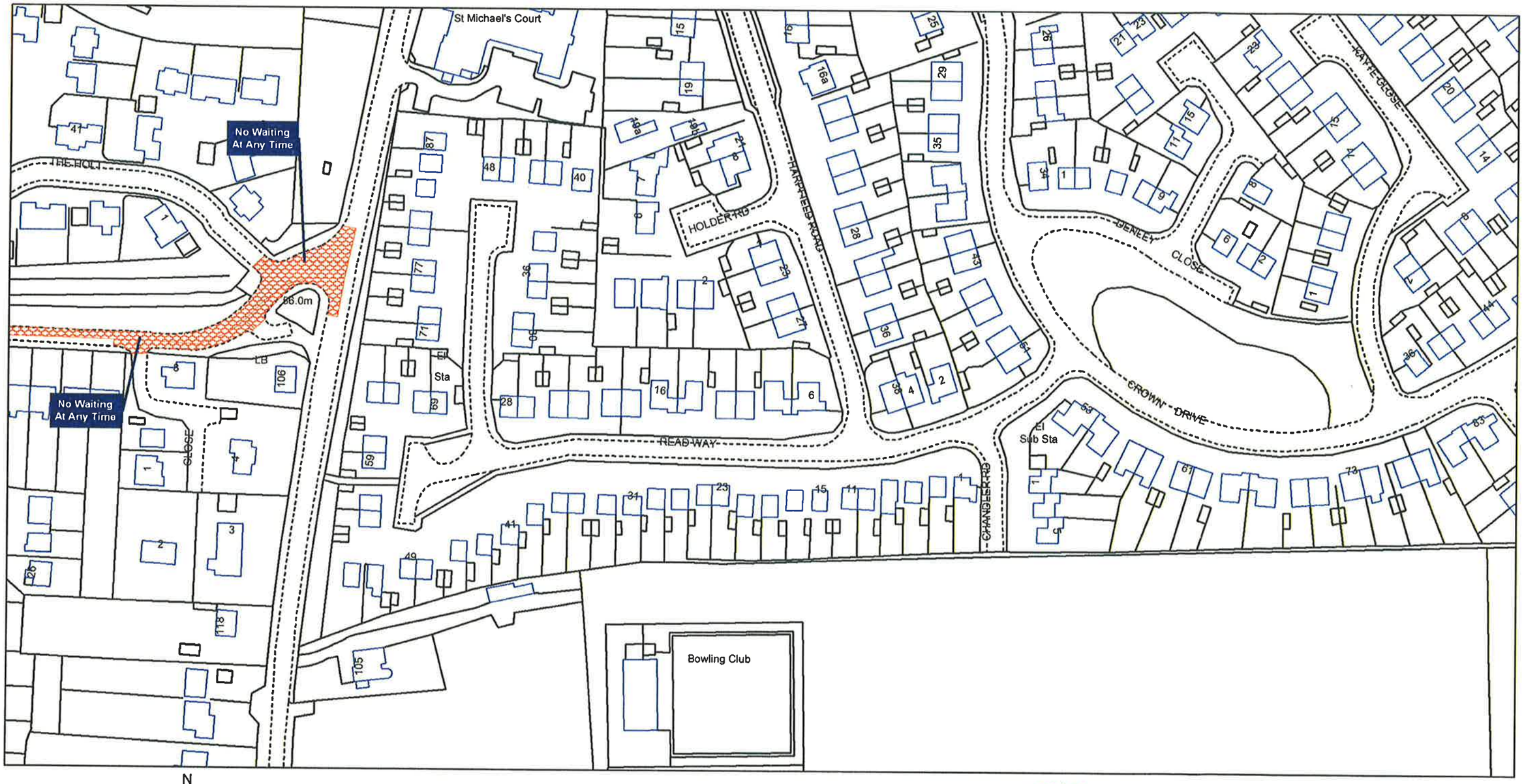

SCALE - 1:1250

Gloucestershire County Council (The Borough of Tewkesbury) (Prohibition and Restriction of Waiting and Loading and Parking Places) Amendment (Consolidation) Order 2008

Gloucestershire COUNTY COUNCIL

C.A.L. Wray
Head of Legal Services

9933

Gloucestershire County Council
Shire Hall
Bearland
Gloucester
GL1 2TH

© Crown Copyright and database rights 2013, Ordnance Survey 100019134

You are not permitted to copy, sub-license, distribute or sell any of this data to third parties in any form

AREA CODE: CK 73

CK 73

53139

SHEET REVISION NUMBER - 1

SHEET ACTIVE FROM - 27th April 2015

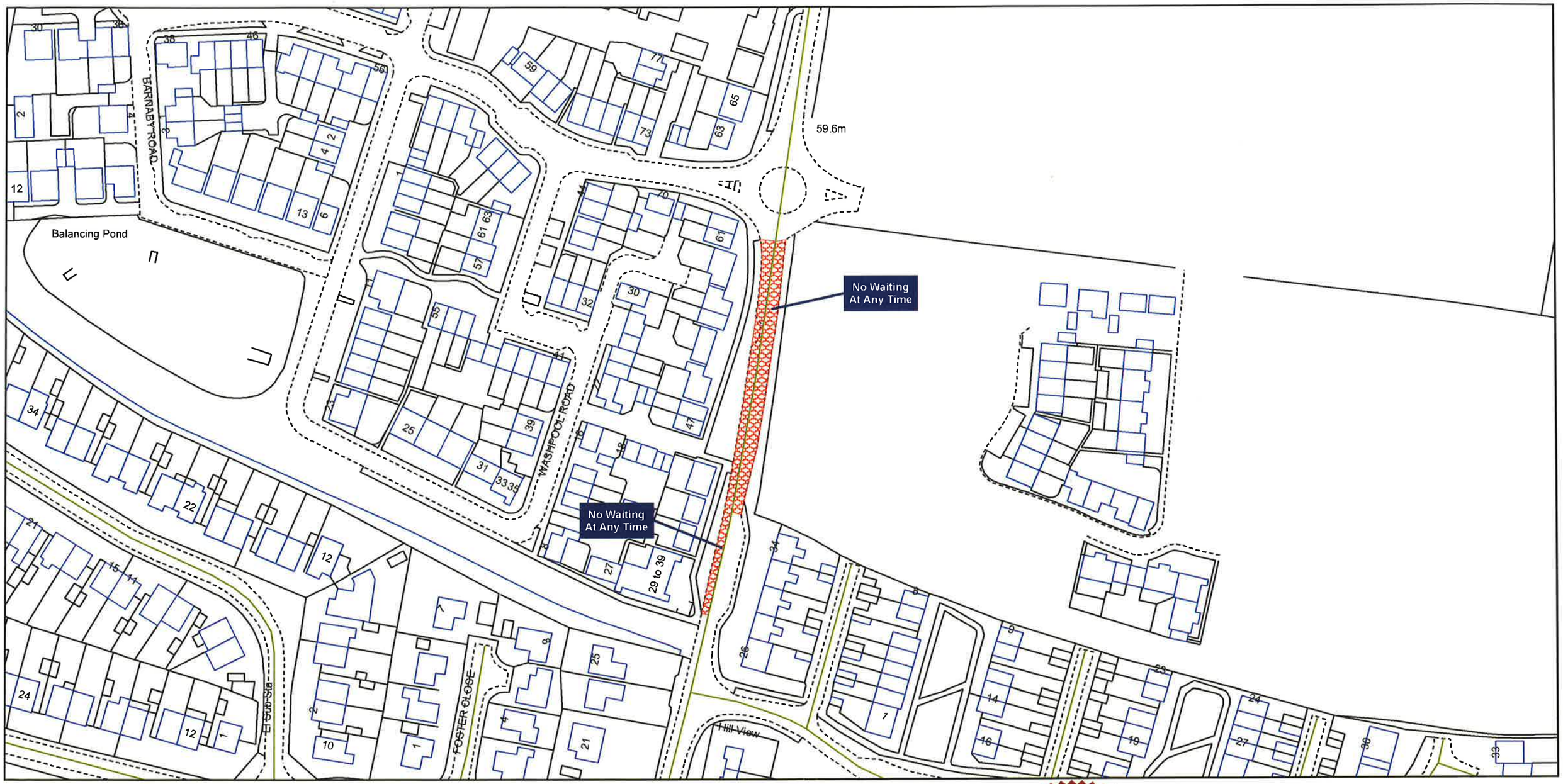

SCALE - 1:1250

N

Gloucestershire County Council (The Borough of Tewkesbury) (Prohibition and Restriction of Waiting and Loading and Parking Places) Amendment (Consolidation) Order 2008

Gloucestershire COUNTY COUNCIL

3564

Head of Legal Services

Gloucestershire County Council
Shire Hall
Bearland
Gloucester
GL1 2TH

© Crown Copyright and database rights 2013, Ordnance Survey 100019134

You are not permitted to copy, sub-license, distribute or sell any of this data to third parties in any form

AREA CODE:CK 74

CK 74

SHEET REVISION NUMBER - 1

SHEET ACTIVE FROM - 5th November 2007

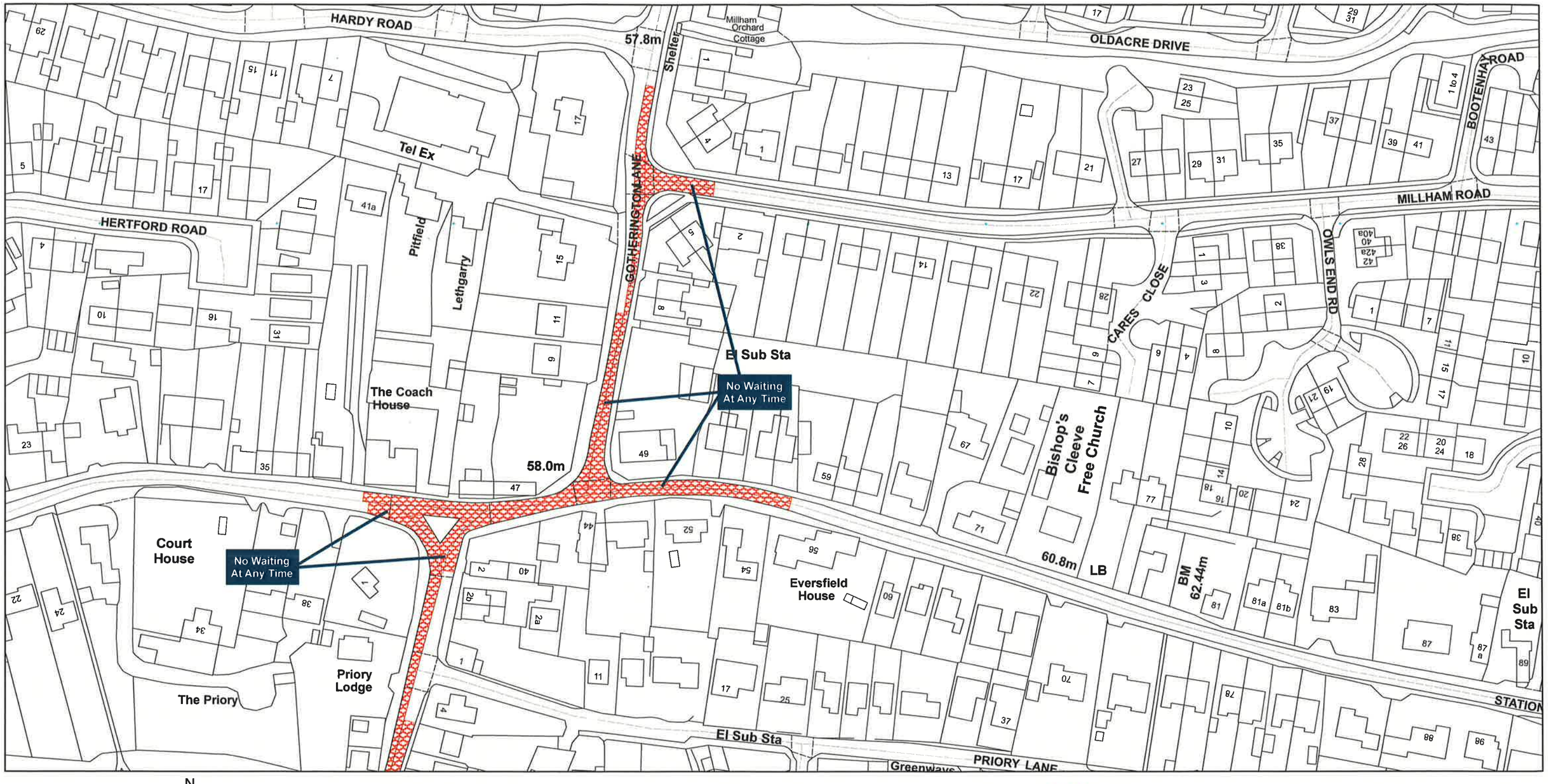

SCALE - 1:1250

N

Gloucestershire County Council (The Borough of Tewkesbury) (Prohibition and Restriction of Waiting and Loading and Parking Places) (Consolidation) Order 2007

Gloucestershire COUNTY COUNCIL

R. Director of Law and Administration

Gloucestershire County Council
Environment Directorate
Shire Hall
Bearland
Gloucester
GL1 2TH

Produced from Ordnance Survey 1:1250 mapping with permission of the Controller of Her Majesty's Stationery Office © Crown Copyright. Licence No. 100019134 2007. Unauthorised reproduction infringes Crown Copyright and may lead to prosecution or civil proceedings.

AREA CODE: CK 75

CK 75

SHEET REVISION NUMBER - 2

SHEET ACTIVE FROM - 13th April 2009

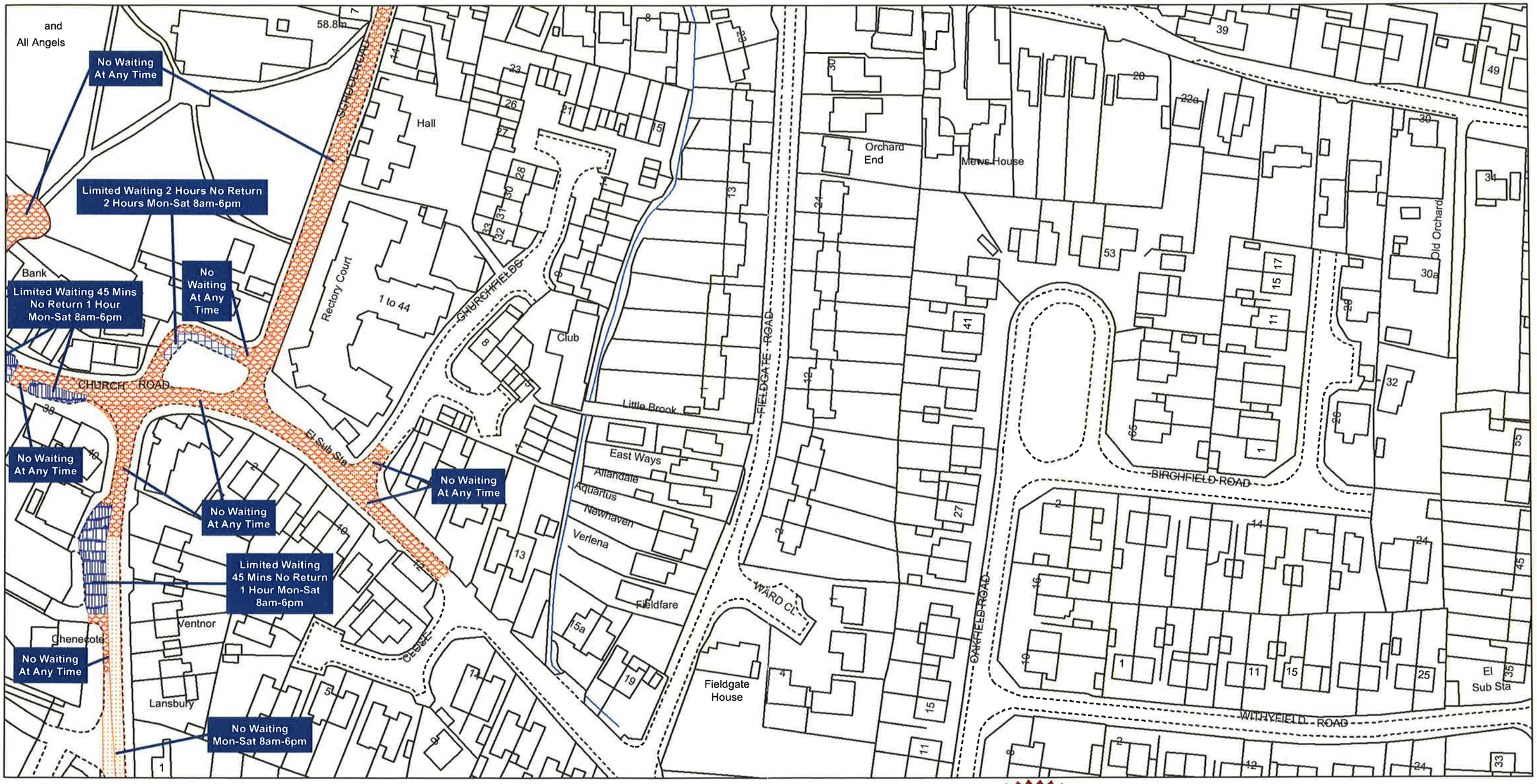

SCALE - 1:1250

N

Gloucestershire County Council (The Borough of Tewkesbury) (Prohibition and Restriction of Waiting and Loading and Parking Places) (Consolidation) Order 2008

Gloucestershire
COUNTY COUNCIL

3513

Gloucestershire County Council
Environment Directorate
Shire Hall
Bearland
Gloucester
GL1 2TH

Produced from Ordnance Survey 1:1250 mapping with permission of the Controller of Her Majesty's Stationery Office © Crown Copyright. Licence No. 100019134 2007. Unauthorised reproduction infringes Crown Copyright and may lead to prosecution or civil proceedings.

AREA CODE:CK 76

CK 76

SHEET REVISION NUMBER - 1

SHEET ACTIVE FROM - 5th November 2007

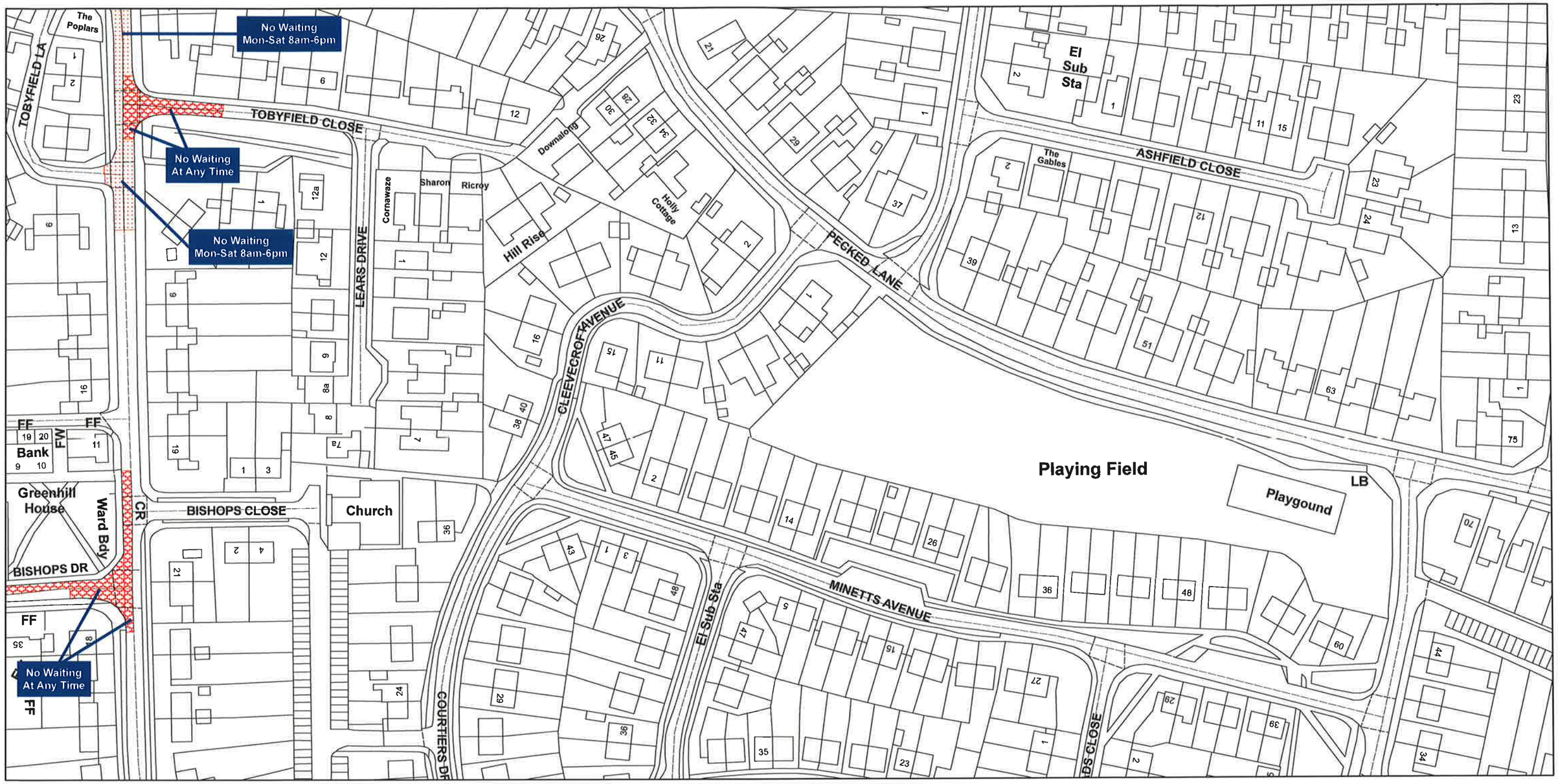

SCALE - 1:1250

N

Gloucestershire County Council (The Borough of Tewkesbury) (Prohibition and Restriction of Waiting and Loading and Parking Places) (Consolidation) Order 2007

Gloucestershire COUNTY COUNCIL

Director of Law and Administration

Gloucestershire County Council
Environment Directorate
Shire Hall
Bearland
Gloucester
GL1 2TH

Produced from Ordnance Survey 1:1250 mapping with permission of the Controller of Her Majesty's Stationery Office © Crown Copyright. Licence No. 100019134 2007. Unauthorised reproduction infringes Crown Copyright and may lead to prosecution or civil proceedings.

AREA CODE: CL74

CL 74

SHEET REVISION NUMBER - 2

SHEET ACTIVE FROM - 1st September 2009

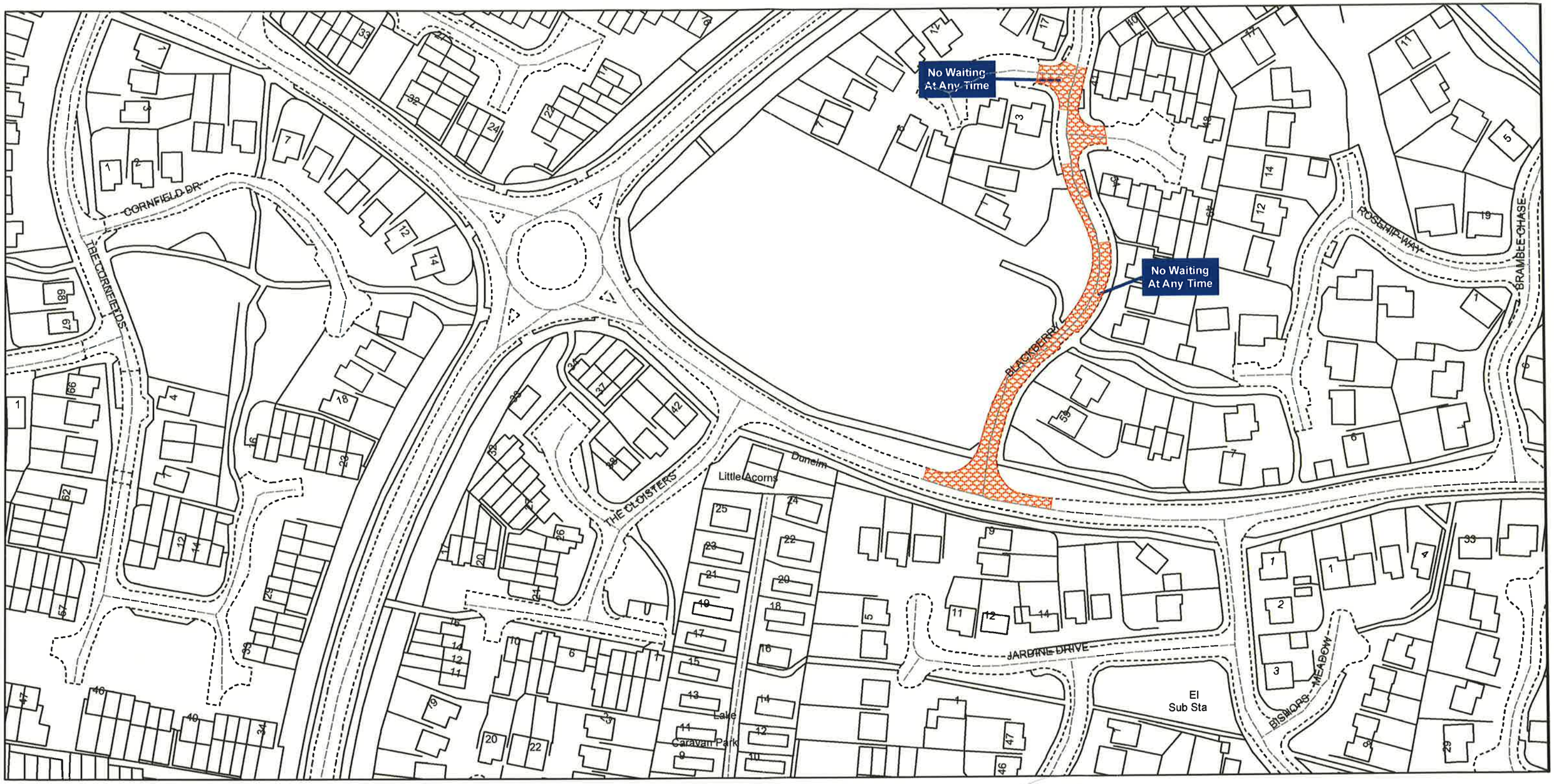

SCALE - 1:1250

N

Gloucestershire County Council (The Borough of Tewkesbury) (Prohibition and Restriction of Waiting and Loading and Parking Places) (Consolidation) Order 2008

Gloucestershire County Council

J.M. Parkinson

Gloucestershire County Council
Environment Directorate
Shire Hall
Bearland
Gloucester
GL1 2TH

File 43931

3927

Produced from Ordnance Survey 1:1250 mapping with permission of the Controller of Her Majesty's Stationery Office © Crown Copyright. Licence No. 100019134 2007. Unauthorised reproduction infringes Crown Copyright and may lead to prosecution or civil proceedings.

AREA CODE:CL 75

CL 75

SHEET REVISION NUMBER - 1

SHEET ACTIVE FROM - 5th November 2007

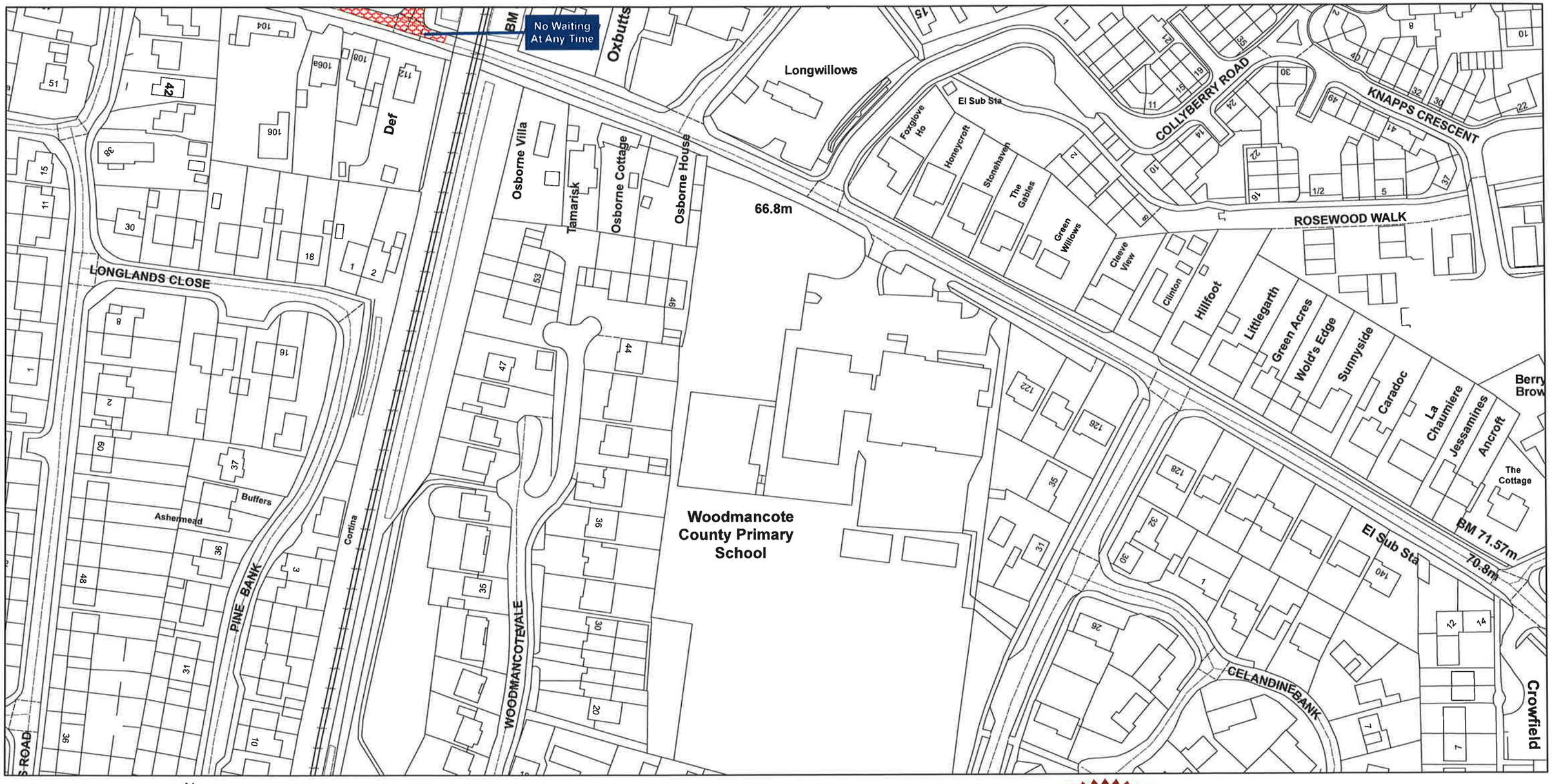

SCALE - 1:1250

N

Gloucestershire County Council (The Borough of Tewkesbury) (Prohibition and Restriction of Waiting and Loading and Parking Places) (Consolidation) Order 2007

Gloucestershire COUNTY COUNCIL

B. Director of Law and Administration

Gloucestershire County Council
Environment Directorate
Shire Hall
Bearland
Gloucester
GL1 2TH

Produced from Ordnance Survey 1:1250 mapping with permission of the Controller of Her Majesty's Stationery Office © Crown Copyright. Licence No. 100019134 2007. Unauthorised reproduction infringes Crown Copyright and may lead to prosecution or civil proceedings.

AREA CODE: CM 76

CM 76

SHEET REVISION NUMBER - 1

SHEET ACTIVE FROM - 8th February 2010

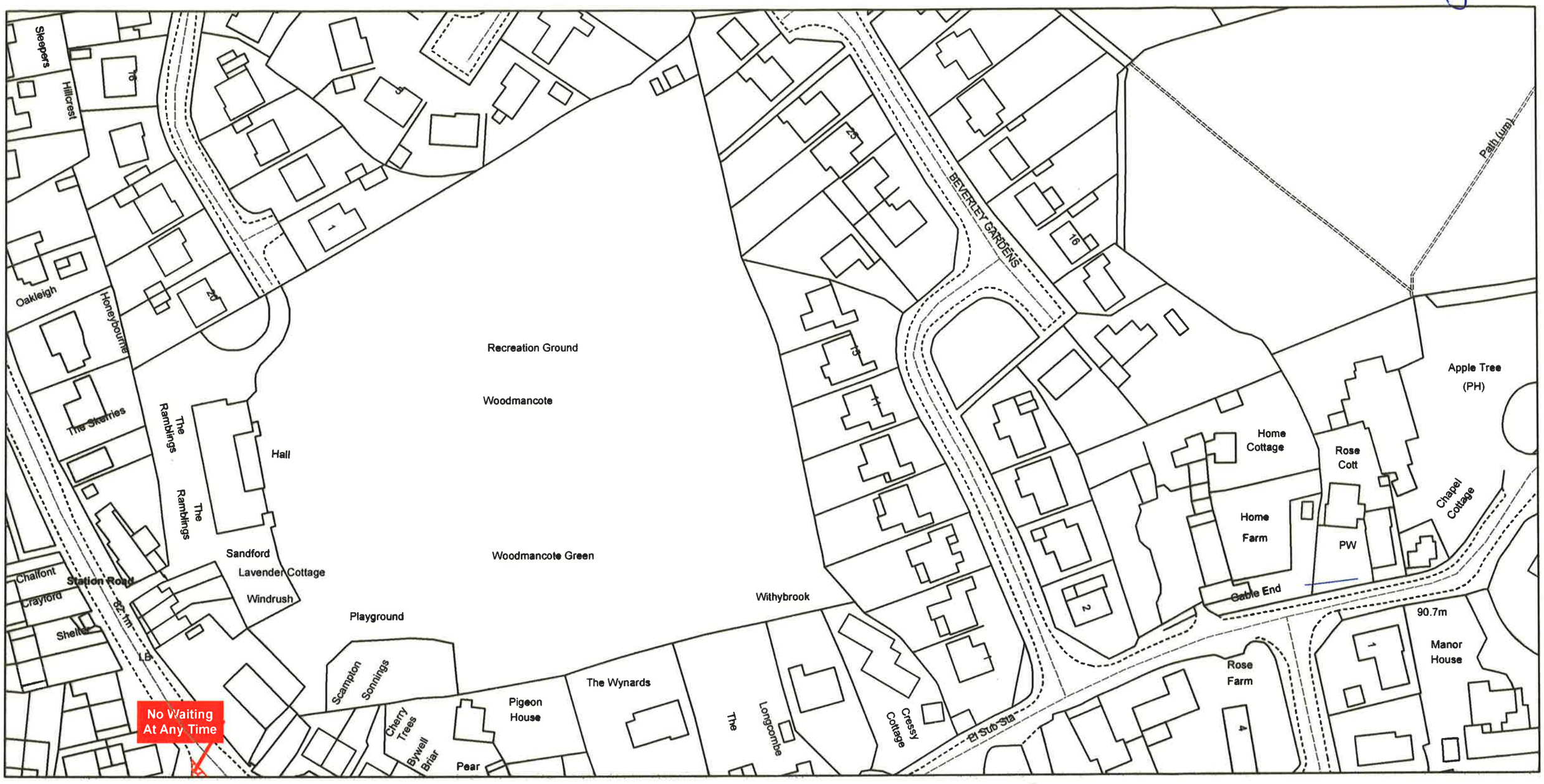

SCALE - 1:1250

Gloucestershire County Council (The Borough of Tewkesbury) (Prohibition and Restriction of Waiting and Loading and Parking Places) (Consolidation) Order 2007

Gloucestershire COUNTY COUNCIL

G.M. Parkinson
for Director of
Law and Administration

Gloucestershire County Council
Environment Directorate
Shire Hall
Bearland
Gloucester
GL1 2TH

File
45049

Produced from Ordnance Survey 1:1250 mapping with permission of the Controller of Her Majesty's Stationery Office © Crown Copyright. Licence No. 100019134 2007. Unauthorised reproduction infringes Crown Copyright and may lead to prosecution or civil proceedings.

AREA CODE: CM 77

CM 77

SHEET REVISION NUMBER - 1

SHEET ACTIVE FROM - 8th February 2010

N

SCALE - 1:1250

Gloucestershire County Council (The Borough of Tewkesbury) (Prohibition and Restriction of Waiting and Loading and Parking Places) (Consolidation) Order 2007

Gloucestershire
COUNTY COUNCIL

G.M. Parkinson
for Director of
Law and Administration

Gloucestershire County Council
Environment Directorate
Shire Hall
Bearland
Gloucester
GL1 2TH

File 45049

Produced from Ordnance Survey 1:1250 mapping with permission of the Controller of Her Majesty's Stationery Office © Crown Copyright. Licence No. 100019134 2007. Unauthorised reproduction infringes Crown Copyright and may lead to prosecution or civil proceedings.

AREA CODE:CM 88

CM 88

SHEET REVISION NUMBER - 1

SHEET ACTIVE FROM - 5th November 2007

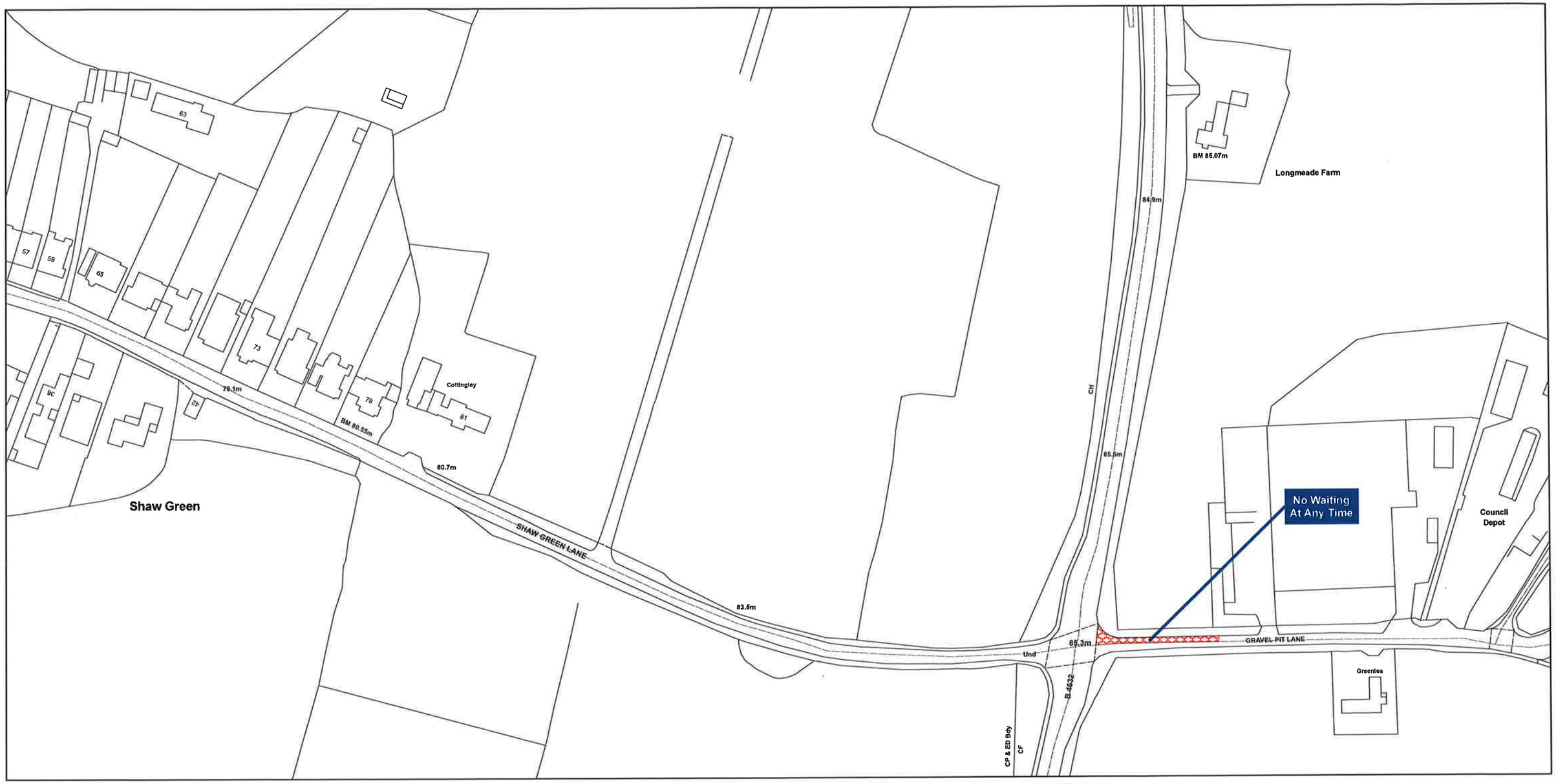

SCALE - 1:1250

N

Gloucestershire County Council (The Borough of Tewkesbury) (Prohibition and Restriction of Waiting and Loading and Parking Places) (Consolidation) Order 2007

Gloucestershire
COUNTY COUNCIL

R. Director of Law and Administration

Gloucestershire County Council
Environment Directorate
Shire Hall
Bearland
Gloucester
GL1 2TH

Produced from Ordnance Survey 1:1250 mapping with permission of the Controller of Her Majesty's Stationery Office © Crown Copyright. Licence No. 100019134 2007. Unauthorised reproduction infringes Crown Copyright and may lead to prosecution or civil proceedings.

AREA CODE: CN 90

CN 90

SHEET REVISION NUMBER - 1

SHEET ACTIVE FROM - 9th May 2014

SCALE - 1:1250

N

Gloucestershire County Council (The Borough of Tewkesbury) (Prohibition and Restriction of Waiting and Loading and Parking Places) Amendment (Consolidation) Order 2008

Gloucestershire COUNTY COUNCIL

For Head of Legal Services

Ref:- S2431

Gloucestershire County Council
Shire Hall
Bearland
Gloucester
GL1 2TH

© Crown Copyright and database rights 2013, Ordnance Survey 100019134

You are not permitted to copy, sub-license, distribute or sell any of this data to third parties in any form

AREA CODE:CV 73

CV 73

SHEET REVISION NUMBER - 1

SHEET ACTIVE FROM - 5th November 2007

SCALE - 1:1250

N

Gloucestershire County Council (The Borough of Tewkesbury) (Prohibition and Restriction of Waiting and Loading and Parking Places) (Consolidation) Order 2007

Gloucestershire COUNTY COUNCIL

R. [signature]
Director of Law and Administration

Gloucestershire County Council
Environment Directorate
Shire Hall
Bearland
Gloucester
GL1 2TH

Produced from Ordnance Survey 1:1250 mapping with permission of the Controller of Her Majesty's Stationery Office © Crown Copyright. Licence No. 100019134 2007. Unauthorised reproduction infringes Crown Copyright and may lead to prosecution or civil proceedings.

AREA CODE: CW 71

CW 71

SHEET REVISION NUMBER - 2

SHEET ACTIVE FROM - 22nd April 2016

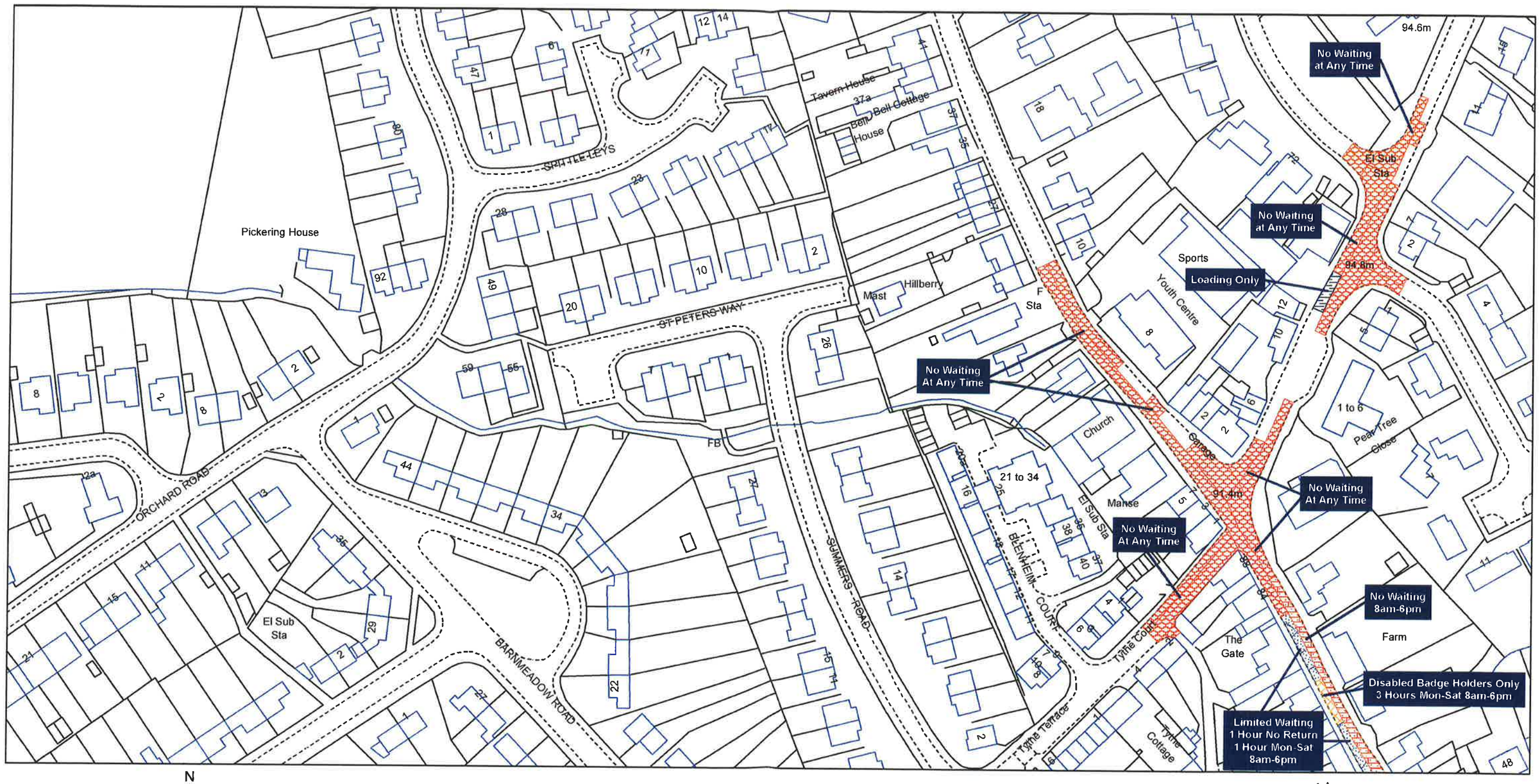

SCALE - 1:1250

N

Gloucestershire County Council (The Borough of Tewkesbury) (Prohibition and Restriction of Waiting and Loading and Parking Places) Amendment (Consolidation) Order 2008

Gloucestershire COUNTY COUNCIL

FOR ACTING
Head of
Legal Services

Ref:- 60667

Gloucestershire County Council
Shire Hall
Bearland
Gloucester
GL1 2TH

© Crown Copyright and database rights 2013, Ordnance Survey 100019134

You are not permitted to copy, sub-license, distribute or sell any of this data to third parties in any form

AREA CODE: CW 72

CW 72

SHEET REVISION NUMBER - 2.

SHEET ACTIVE FROM - 8th February 2010

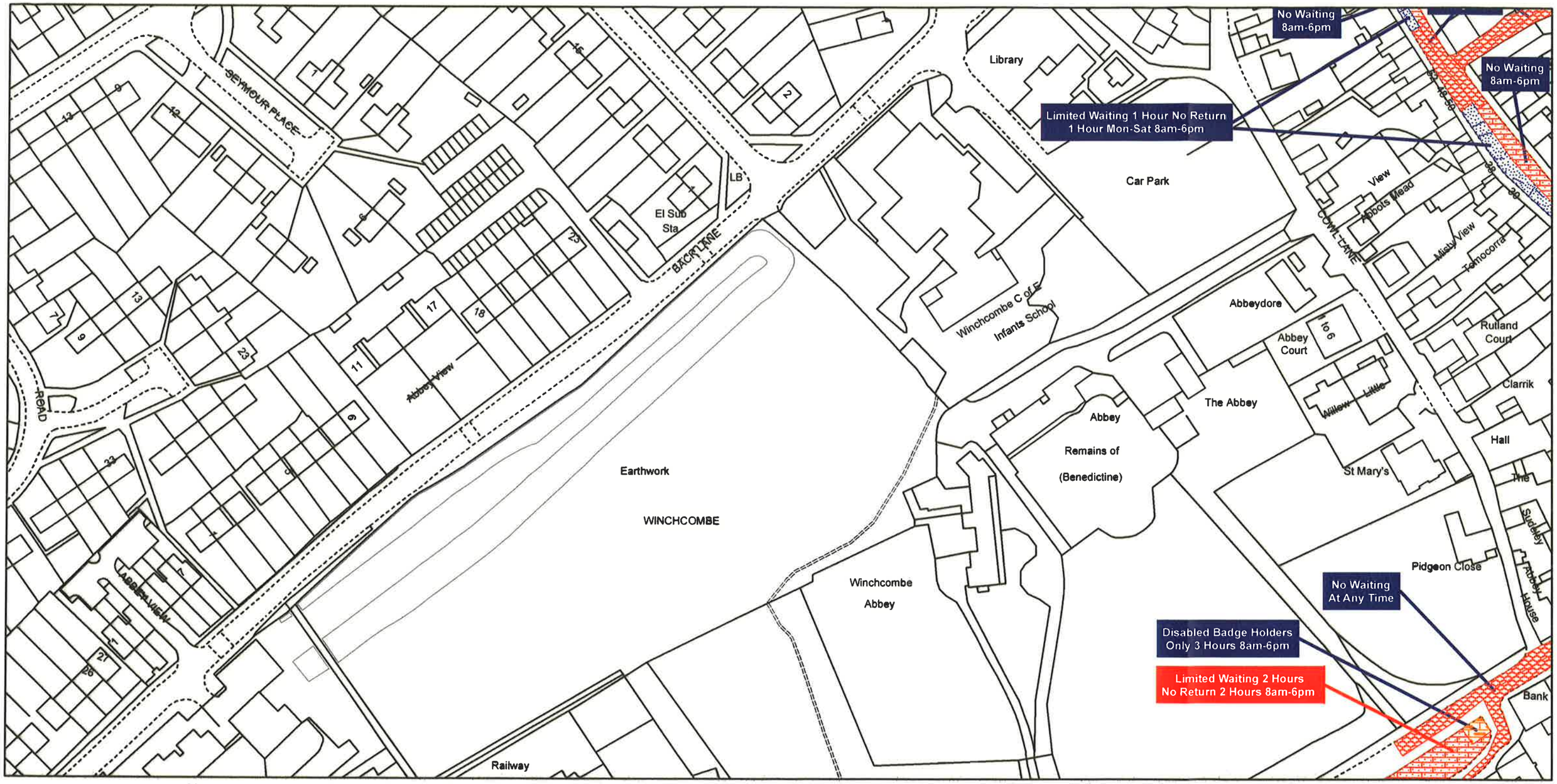

SCALE - 1:1250

N

Gloucestershire County Council (The Borough of Tewkesbury) (Prohibition and Restriction of Waiting and Loading and Parking Places) (Consolidation) Order 2007

Gloucestershire COUNTY COUNCIL

G.M. Parkinson
for Director of
Law and Administration

Gloucestershire County Council
Environment Directorate
Shire Hall
Bearland
Gloucester
GL1 2TH

File
4 5049

Produced from Ordnance Survey 1:1250 mapping with permission of the Controller of Her Majesty's Stationery Office © Crown Copyright. Licence No. 100019134 2007. Unauthorised reproduction infringes Crown Copyright and may lead to prosecution or civil proceedings.

AREA CODE: CL74

CI 74

SHEET REVISION NUMBER - 2

SHEET ACTIVE FROM - 1st September 2009

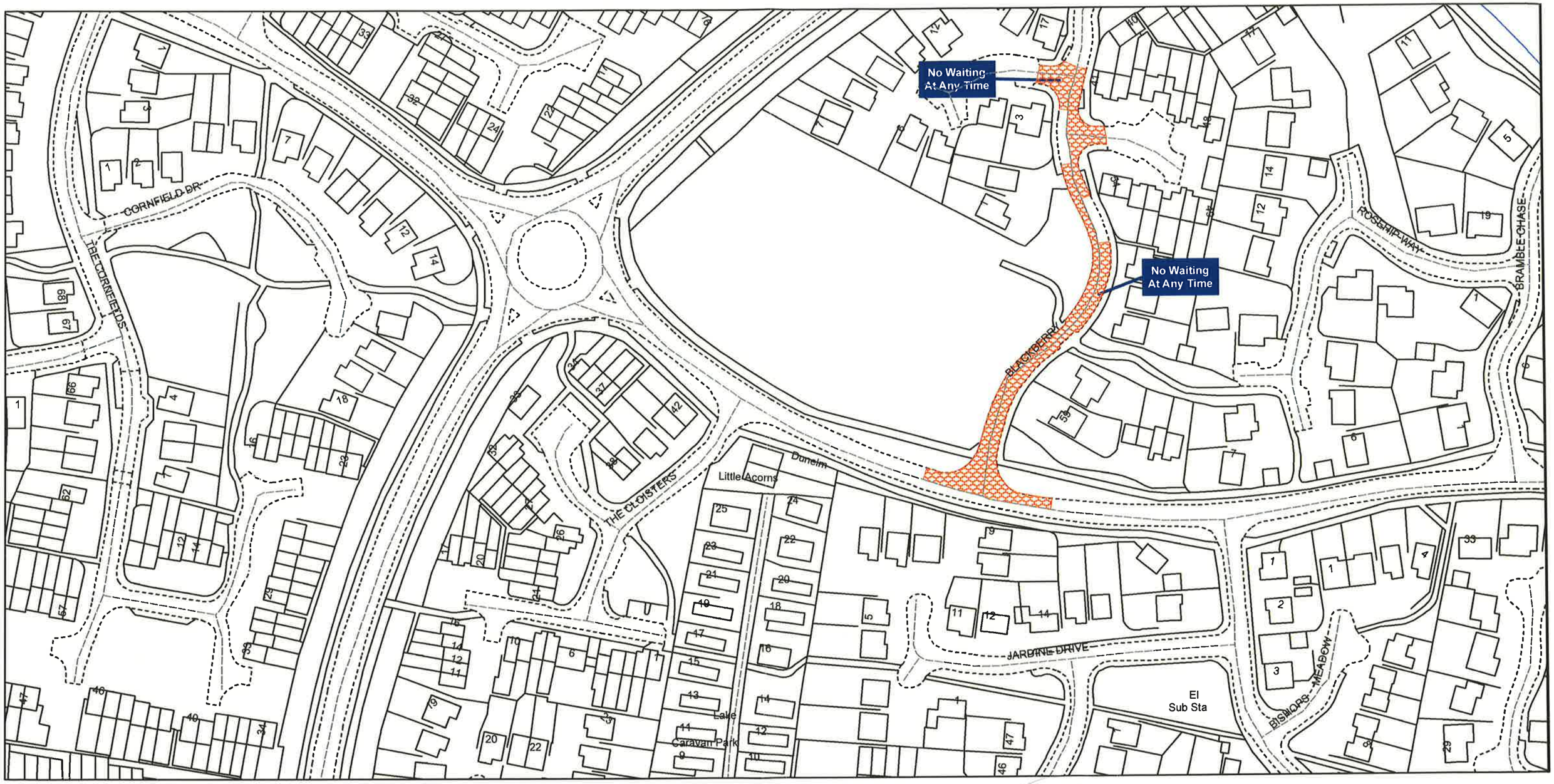

SCALE - 1:1250

N

Gloucestershire County Council (The Borough of Tewkesbury) (Prohibition and Restriction of Waiting and Loading and Parking Places) (Consolidation) Order 2008

Gloucestershire COUNTY COUNCIL

J.M. Parkinson

Gloucestershire County Council
Environment Directorate
Shire Hall
Bearland
Gloucester
GL1 2TH

File 43931

3927

Produced from Ordnance Survey 1:1250 mapping with permission of the Controller of Her Majesty's Stationery Office © Crown Copyright. Licence No. 100019134 2007. Unauthorised reproduction infringes Crown Copyright and may lead to prosecution or civil proceedings.

AREA CODE:CL 74

CL 74

SHEET REVISION NUMBER - 1

SHEET ACTIVE FROM - 5th November 2007

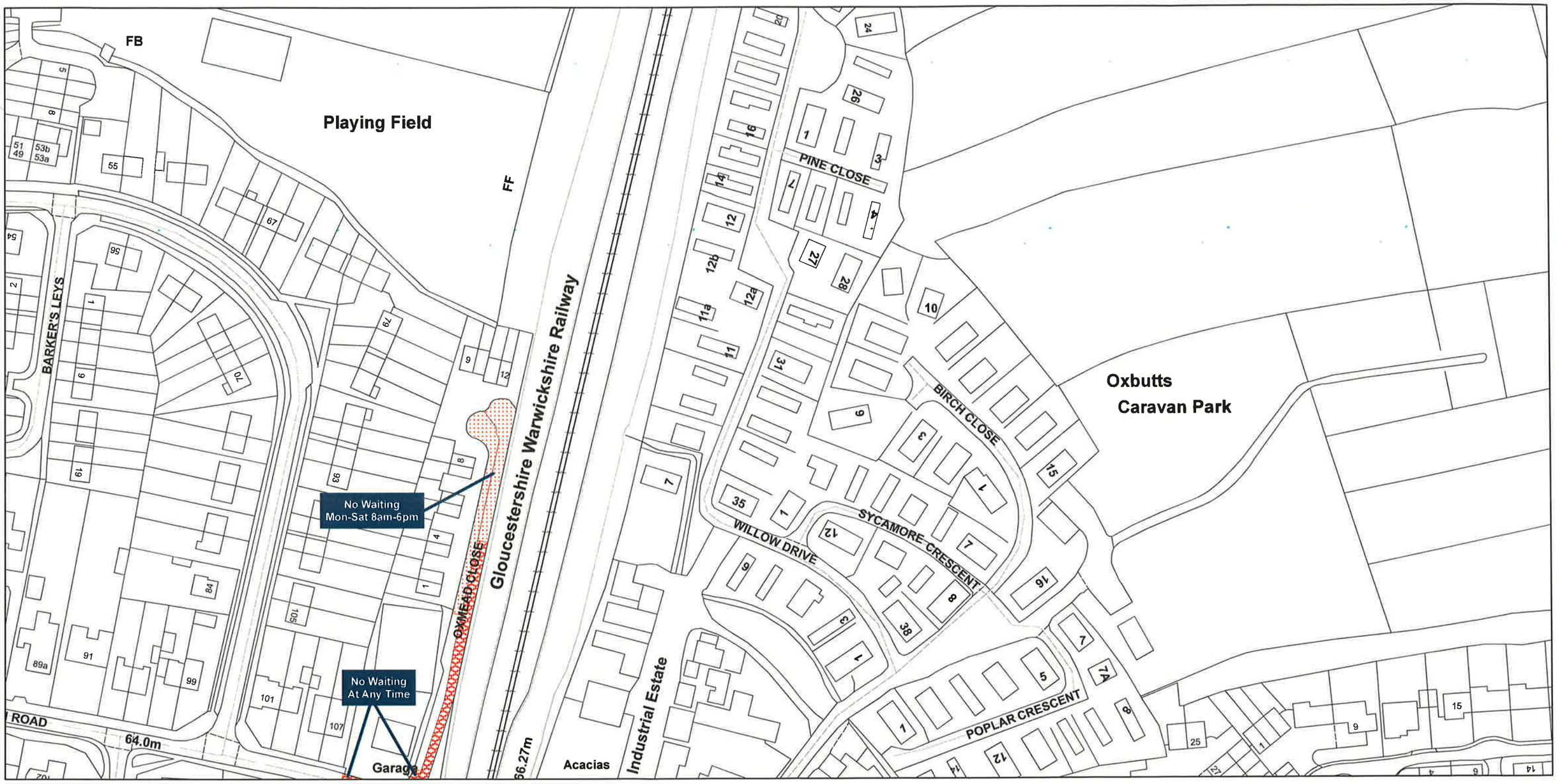

SCALE - 1:1250

N

Gloucestershire County Council (The Borough of Tewkesbury) (Prohibition and Restriction of Waiting and Loading and Parking Places) (Consolidation) Order 2007

Gloucestershire
COUNTY COUNCIL

Director of
Law and Administration

Gloucestershire County Council
Environment Directorate
Shire Hall
Bearland
Gloucester
GL1 2TH

Produced from Ordnance Survey 1:1250 mapping with permission of the Controller of Her Majesty's Stationery Office © Crown Copyright. Licence No. 100019134 2007. Unauthorised reproduction infringes Crown Copyright and may lead to prosecution or civil proceedings.

AREA CODE:CL 74

CL 74

SHEET REVISION NUMBER - 1

SHEET ACTIVE FROM - 5th November 2007

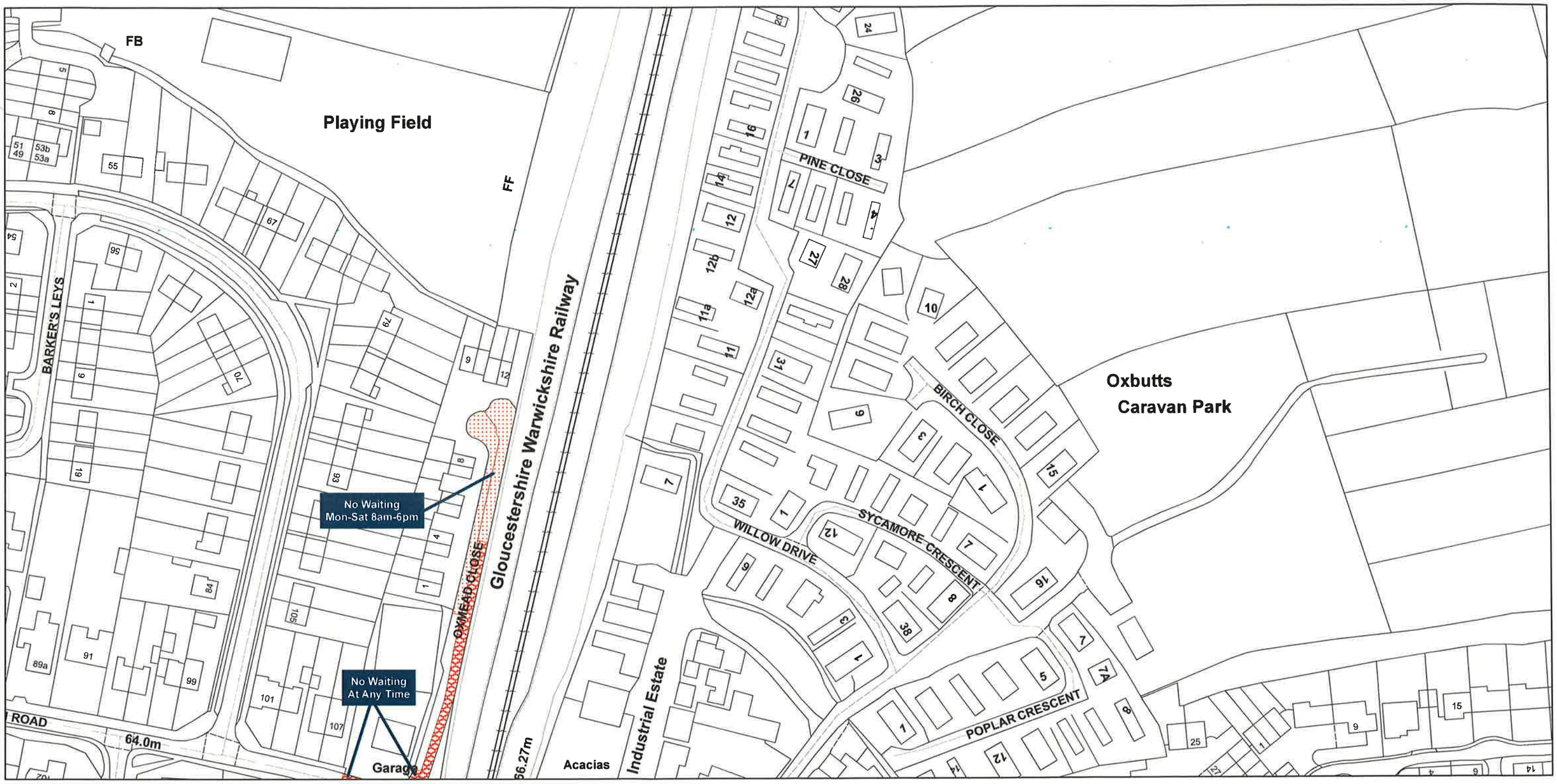

SCALE - 1:1250

N

Gloucestershire County Council (The Borough of Tewkesbury) (Prohibition and Restriction of Waiting and Loading and Parking Places) (Consolidation) Order 2007

Gloucestershire
COUNTY COUNCIL

Director of
Law and Administration

Gloucestershire County Council
Environment Directorate
Shire Hall
Bearland
Gloucester
GL1 2TH

Produced from Ordnance Survey 1:1250 mapping with permission of the Controller of Her Majesty's Stationery Office © Crown Copyright. Licence No. 100019134 2007. Unauthorised reproduction infringes Crown Copyright and may lead to prosecution or civil proceedings.

AREA CODE: CW 73

CW 73

SHEET REVISION NUMBER - 2.

SHEET ACTIVE FROM - 8th February 2010

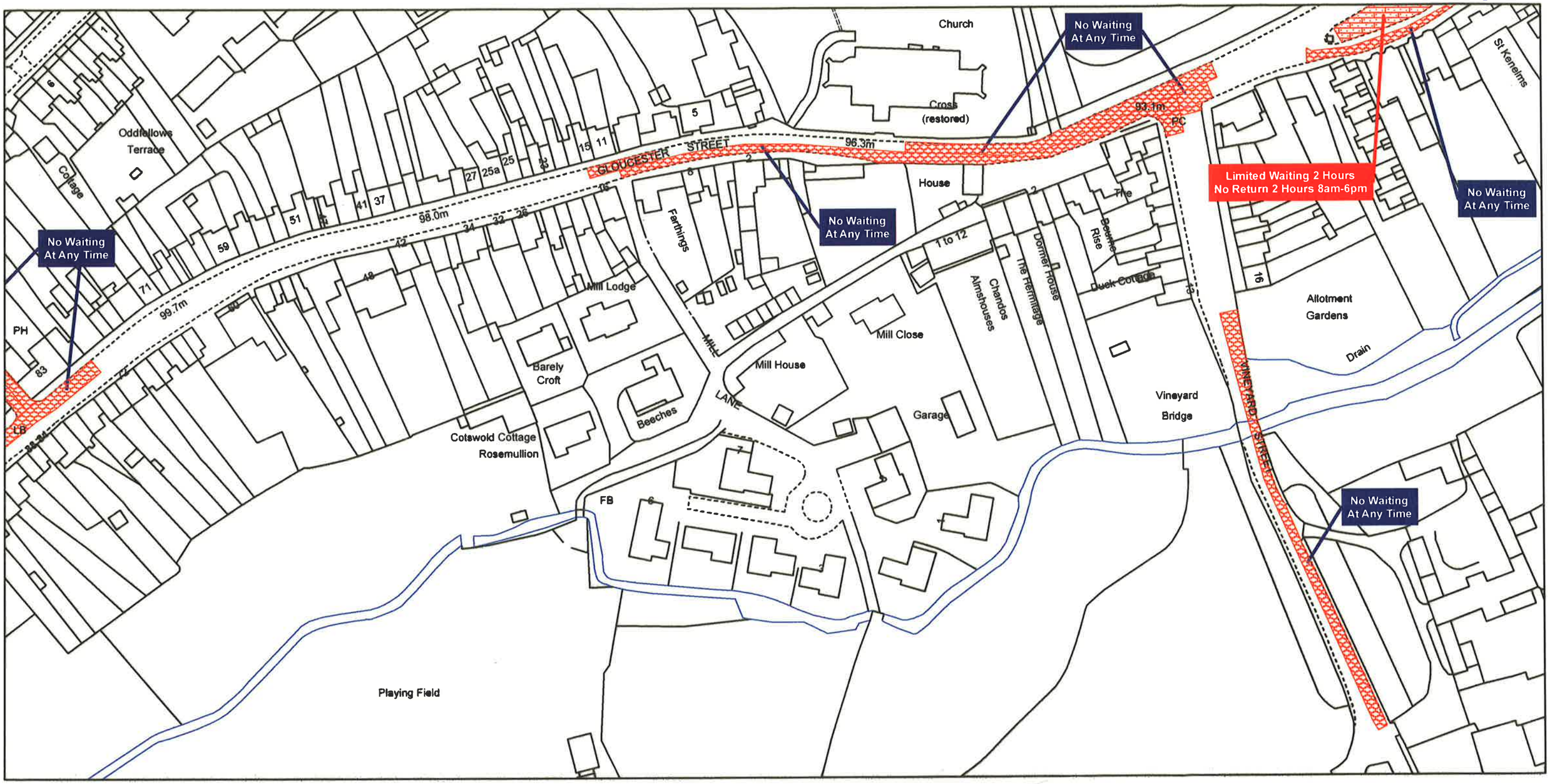

SCALE - 1:1250

N

Gloucestershire County Council (The Borough of Tewkesbury) (Prohibition and Restriction of Waiting and Loading and Parking Places) (Consolidation) Order 2007

Gloucestershire COUNTY COUNCIL

G.M. Parkinson
for Director of
Law and Administration

Gloucestershire County Council
Environment Directorate
Shire Hall
Bearland
Gloucester
GL1 2TH

File 45047

Produced from Ordnance Survey 1:1250 mapping with permission of the Controller of Her Majesty's Stationery Office © Crown Copyright. Licence No. 100019134 2007. Unauthorised reproduction infringes Crown Copyright and may lead to prosecution or civil proceedings.

AREA CODE:CX 71

CX 71

SHEET REVISION NUMBER - 1

SHEET ACTIVE FROM - 5th November 2007

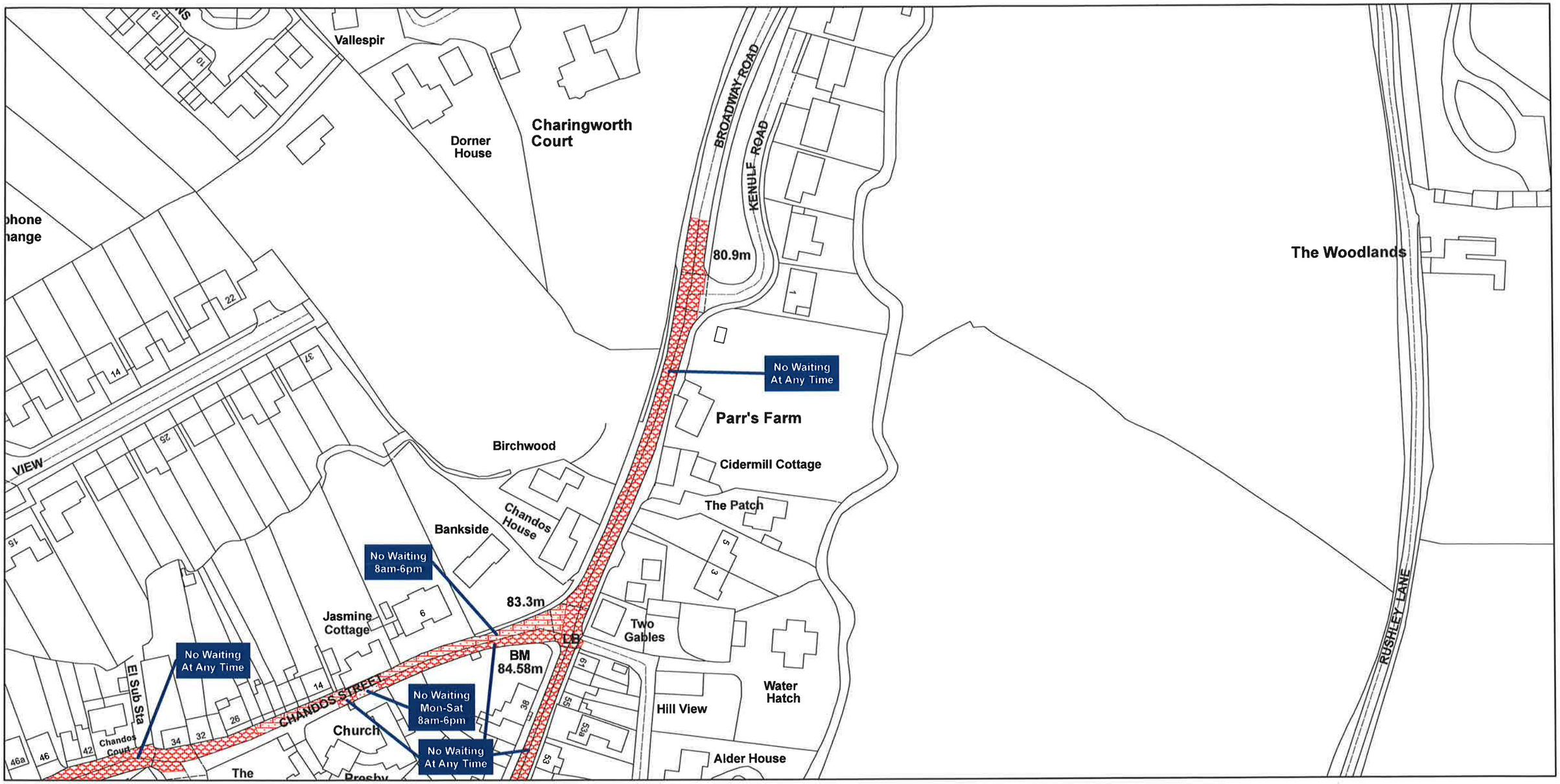

SCALE - 1:1250

N

Gloucestershire County Council (The Borough of Tewkesbury) (Prohibition and Restriction of Waiting and Loading and Parking Places) (Consolidation) Order 2007

Gloucestershire COUNTY COUNCIL

A Director of Law and Administration

Gloucestershire County Council
Environment Directorate
Shire Hall
Bearland
Gloucester
GL1 2TH

Produced from Ordnance Survey 1:1250 mapping with permission of the Controller of Her Majesty's Stationery Office © Crown Copyright. Licence No. 100019134 2007. Unauthorised reproduction infringes Crown Copyright and may lead to prosecution or civil proceedings.

AREA CODE:CX 72

CX 72

SHEET REVISION NUMBER - 1

SHEET ACTIVE FROM - 5th November 2007

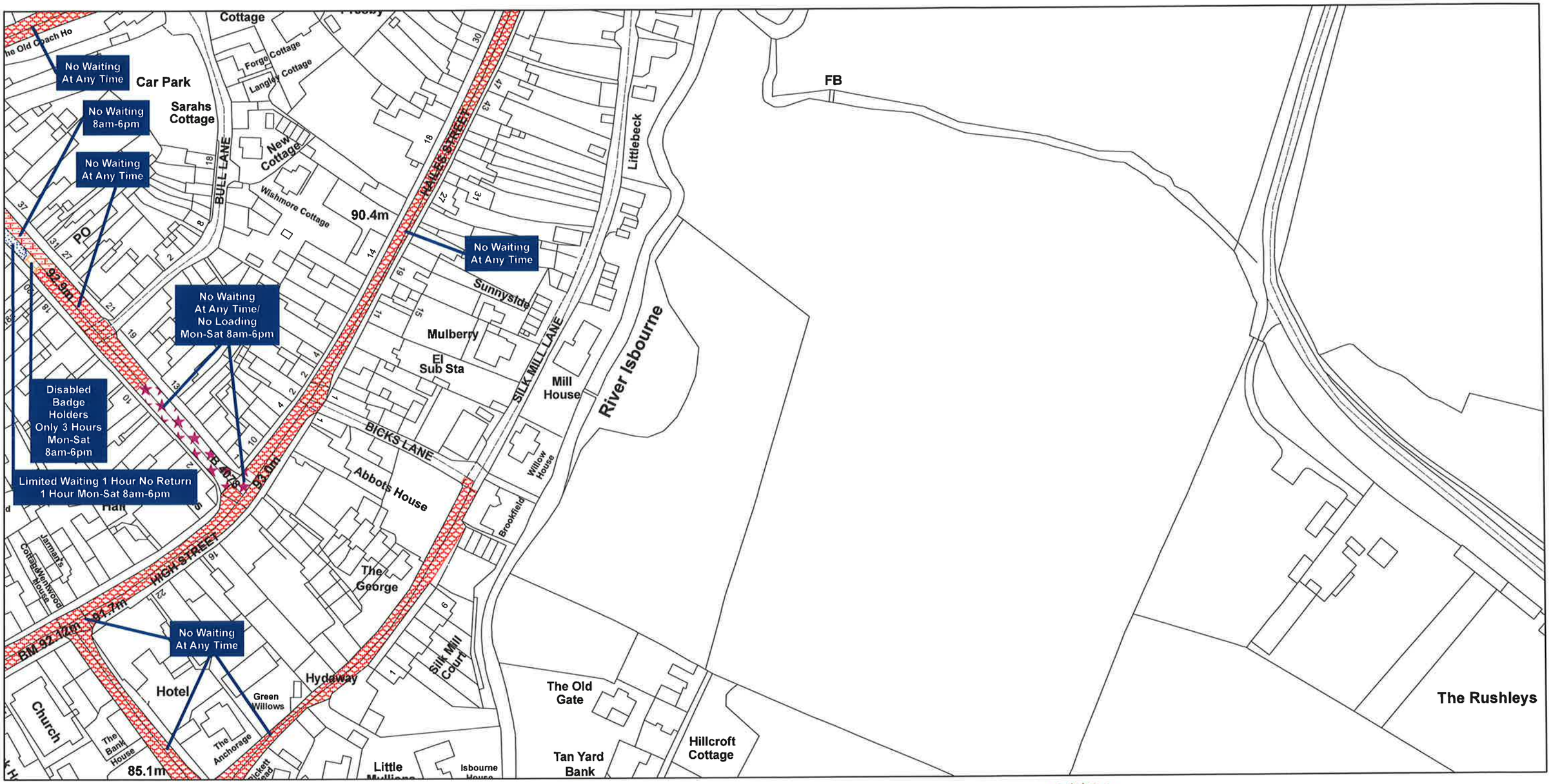

SCALE - 1:1250

Gloucestershire County Council (The Borough of Tewkesbury) (Prohibition and Restriction of Waiting and Loading and Parking Places) (Consolidation) Order 2007

Gloucestershire COUNTY COUNCIL

R. [signature]
Director of Law and Administration

Gloucestershire County Council
Environment Directorate
Shire Hall
Bearland
Gloucester
GL1 2TH

Produced from Ordnance Survey 1:1250 mapping with permission of the Controller of Her Majesty's Stationery Office © Crown Copyright. Licence No. 100019134 2007. Unauthorised reproduction infringes Crown Copyright and may lead to prosecution or civil proceedings.

AREA CODE:CX 73

CX 73

SHEET REVISION NUMBER - 1

SHEET ACTIVE FROM - 5th November 2007

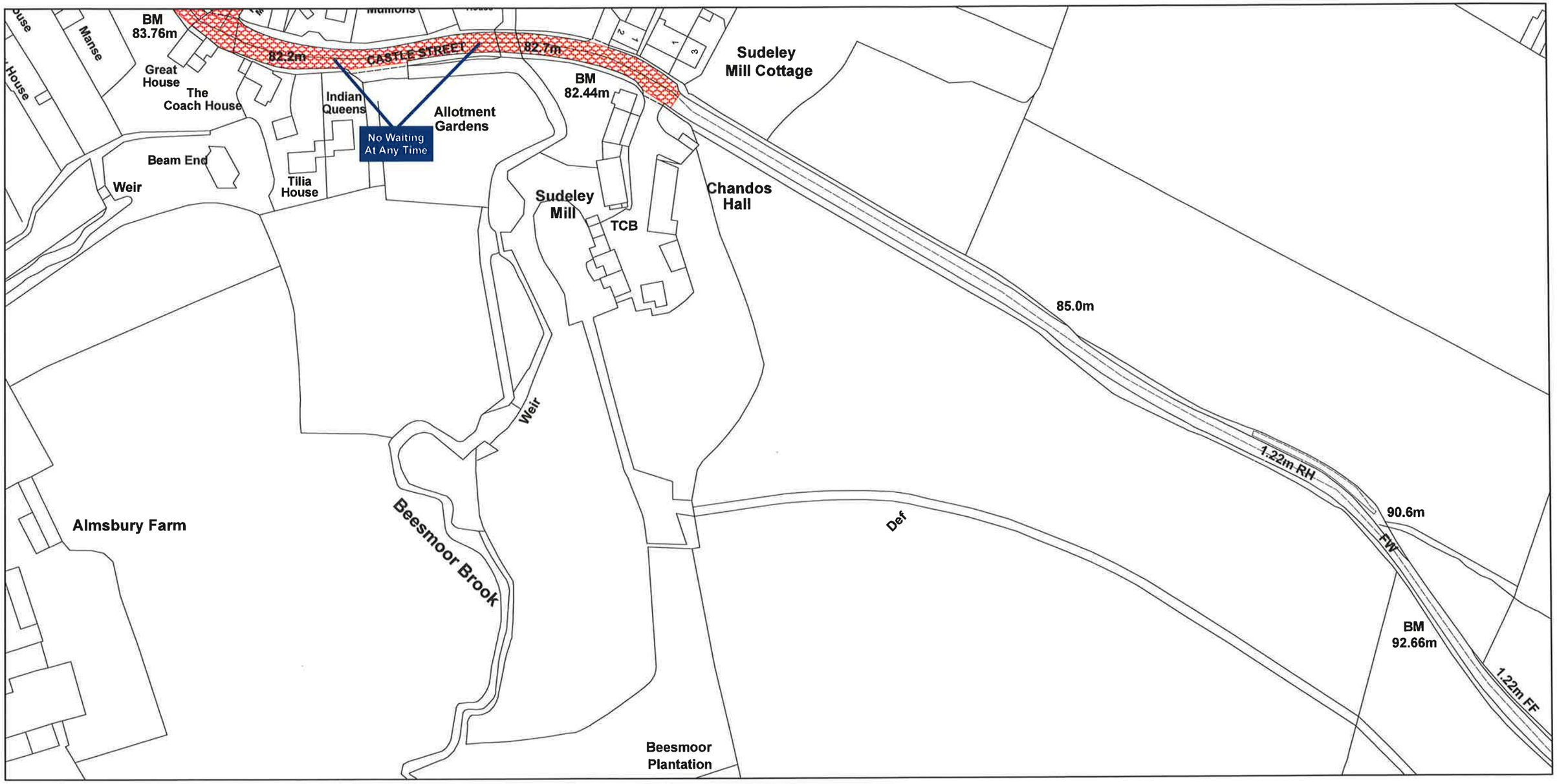

SCALE - 1:1250

N

Gloucestershire County Council (The Borough of Tewkesbury) (Prohibition and Restriction of Waiting and Loading and Parking Places) (Consolidation) Order 2007

Gloucestershire
COUNTY COUNCIL

Director of
Law and Administration

Gloucestershire County Council
Environment Directorate
Shire Hall
Bearland
Gloucester
GL1 2TH

Produced from Ordnance Survey 1:1250 mapping with permission of the Controller of Her Majesty's Stationery Office © Crown Copyright. Licence No. 100019134 2007. Unauthorised reproduction infringes Crown Copyright and may lead to prosecution or civil proceedings.

AREA CODE: EE 82

SHEET REVISION NUMBER - 3

SHEET ACTIVE FROM -

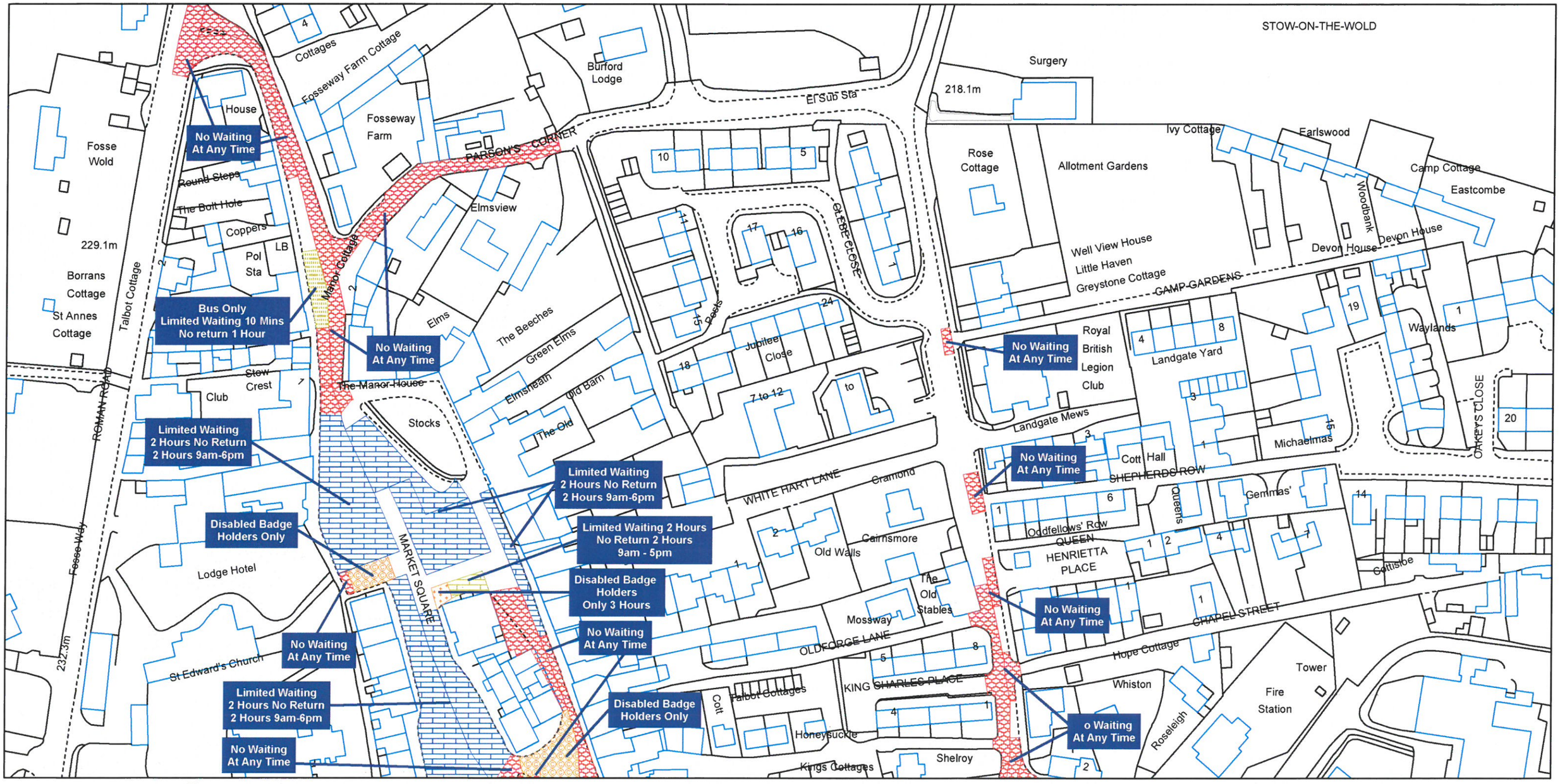

SCALE - 1:1250

N

Gloucestershire County Council
On Street Parking Order 2017

Gloucestershire County Council
Shire Hall
Bearland
Gloucester
GL1 2TH

© Crown Copyright and database rights 2013, Ordnance Survey 100019134

You are not permitted to copy, sub-license, distribute or sell any of this data to third parties in any form

AREA CODE: EE 83

SHEET REVISION NUMBER - 4

SHEET ACTIVE FROM -

SCALE - 1:1250

N

Gloucestershire County Council
On Street Parking Order 2017

Gloucestershire
COUNTY COUNCIL

Gloucestershire County Council
Shire Hall
Bearland
Gloucester
GL1 2TH

© Crown Copyright and database rights 2013, Ordnance Survey 100019134

You are not permitted to copy, sub-license, distribute or sell any of this data to third parties in any form

AREA CODE: EF 82

SHEET REVISION NUMBER - *1*

SHEET ACTIVE FROM -

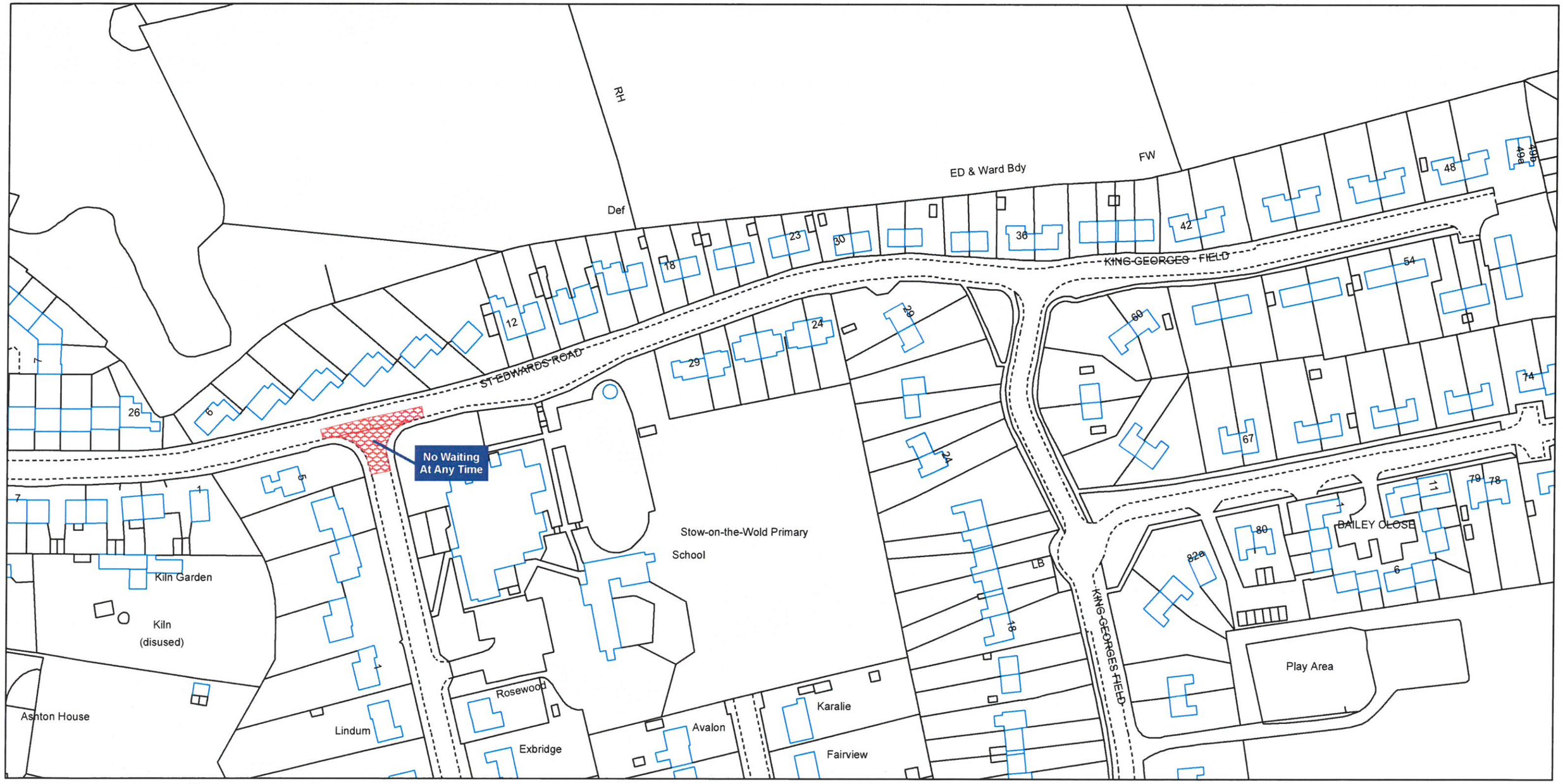

SCALE - 1:1250

N

Gloucestershire County Council
On Street Parking Order 2017

Gloucestershire
COUNTY COUNCIL

Gloucestershire County Council
Shire Hall
Bearland
Gloucester
GL1 2TH

© Crown Copyright and database rights 2013, Ordnance Survey 100019134

You are not permitted to copy, sub-license, distribute or sell any of this data to third parties in any form

AREA CODE: BF 134

SHEET REVISION NUMBER - 3

SHEET ACTIVE FROM - 1st May 2017

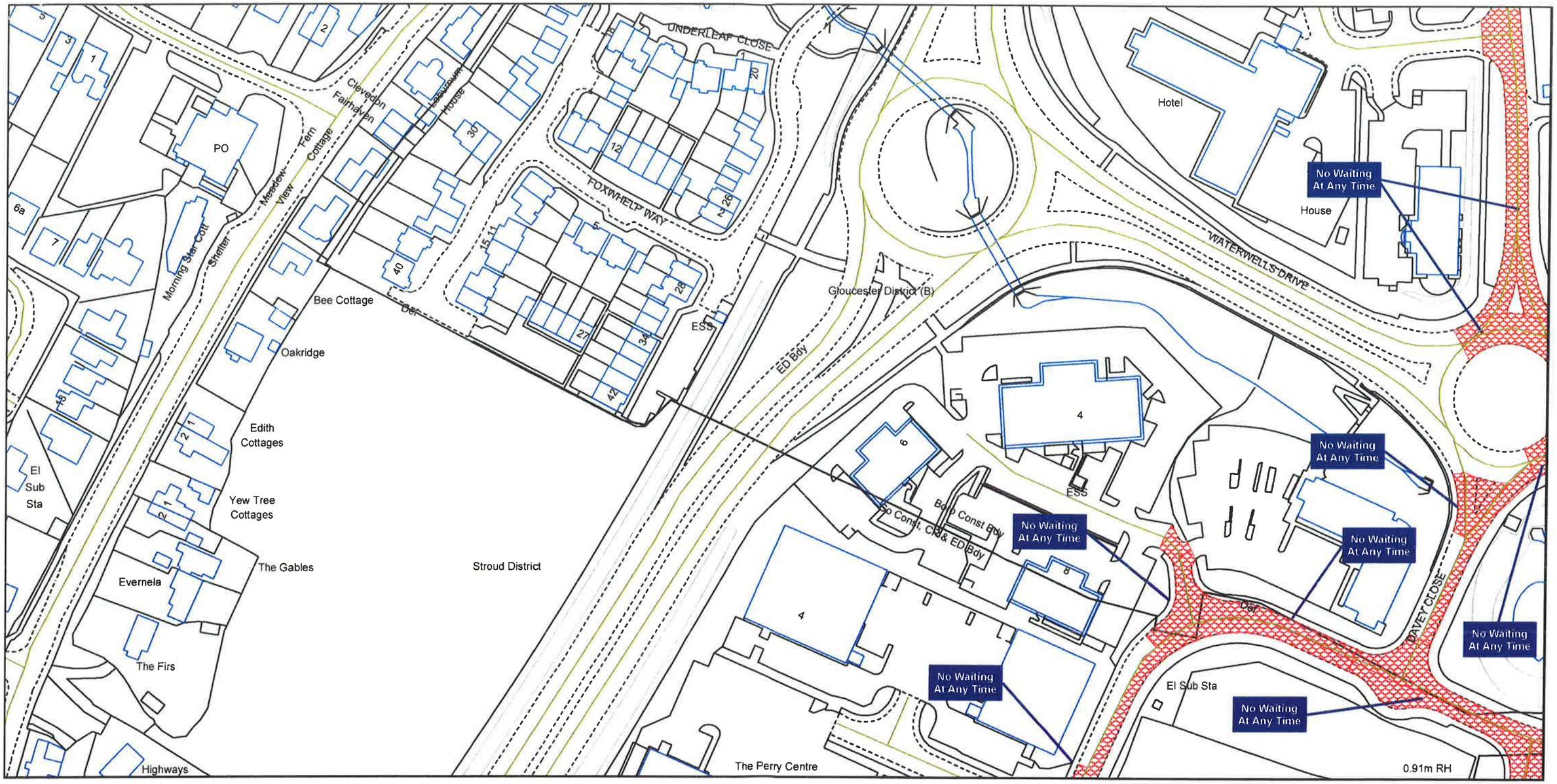

SCALE - 1:1250

N

Ref:- 62984

Gloucestershire COUNTY COUNCIL

for Head of Legal Services

6907

Gloucestershire County Council
Shire Hall
Bearland
Gloucester
GL1 2TH

© Crown Copyright and database rights 2013, Ordnance Survey 100019134

You are not permitted to copy, sub-license, distribute or sell any of this data to third parties in any form

AREA CODE: BF 135

SHEET REVISION NUMBER - 2

SHEET ACTIVE FROM - 1st May 2017

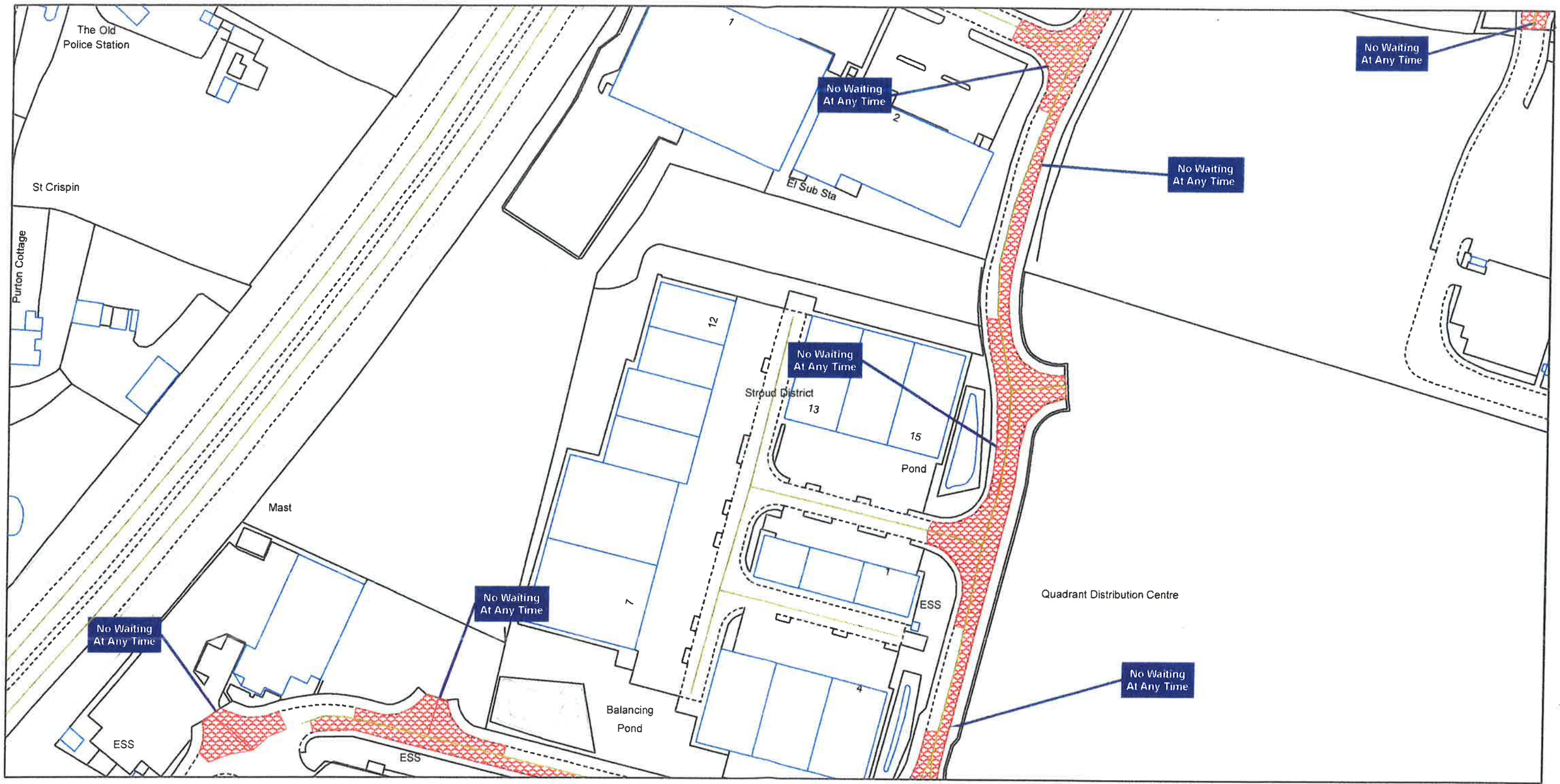

SCALE - 1:1250

N

Ref:- 62984

Gloucestershire
COUNTY COUNCIL

for Head of
Legal Services

6908

Gloucestershire County Council
Shire Hall
Bearland
Gloucester
GL1 2TH

© Crown Copyright and database rights 2013, Ordnance Survey 100019134

You are not permitted to copy, sub-license, distribute or sell any of this data to third parties in any form

AREA CODE: BF 136

SHEET REVISION NUMBER - 1

SHEET ACTIVE FROM - 1st May 2017

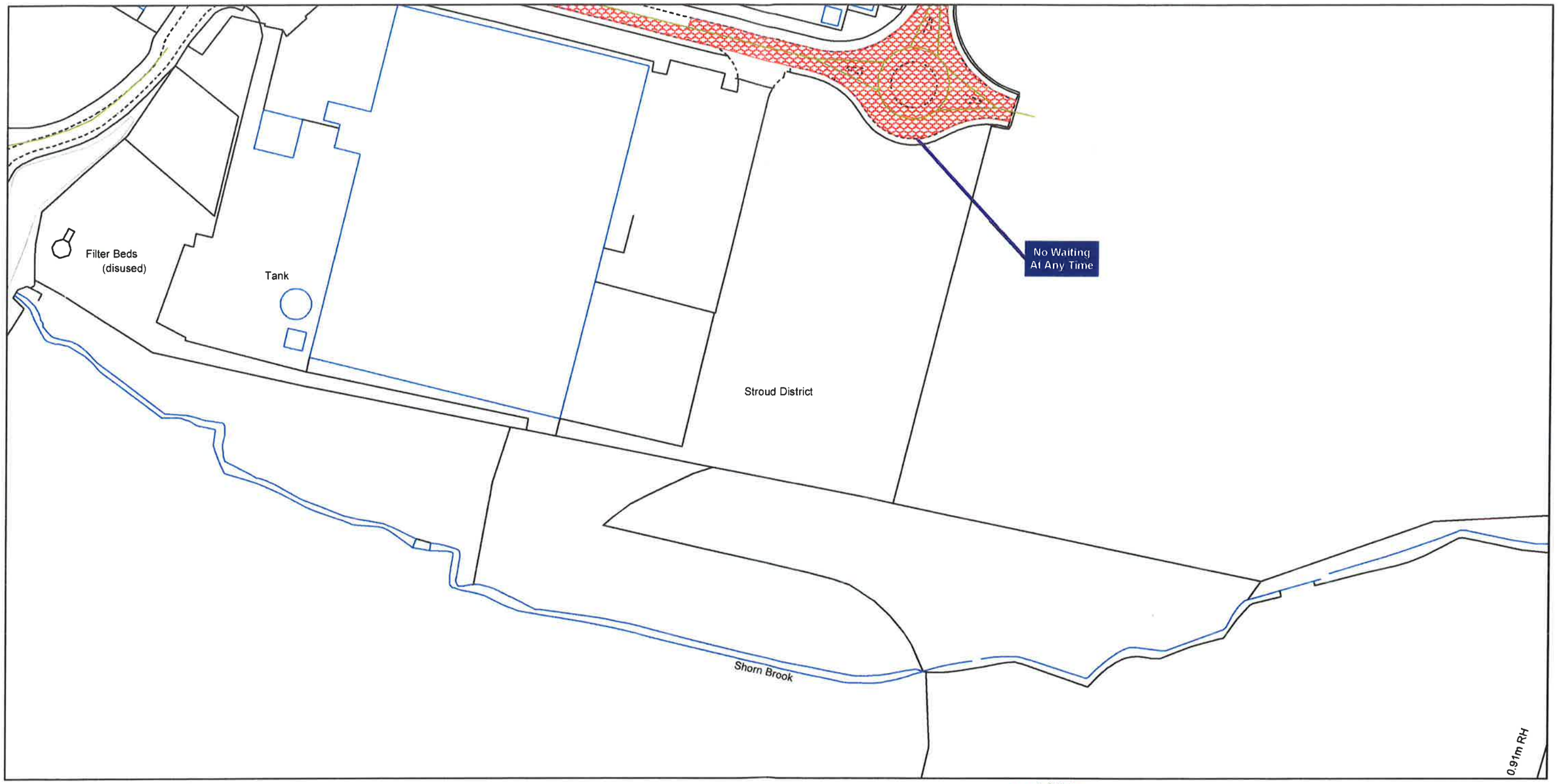

SCALE - 1:1250

N

Gloucestershire
COUNTY COUNCIL

Head of
Legal Services

6909

Ref:- 629184

Gloucestershire County Council
Shire Hall
Bearland
Gloucester
GL1 2TH

© Crown Copyright and database rights 2013,
Ordnance Survey 100019134

You are not permitted to copy, sub-license,
distribute or sell any of this data to third
parties in any form

AREA CODE: BG 134

SHEET REVISION NUMBER - 5

SHEET ACTIVE FROM - 1st May 2017

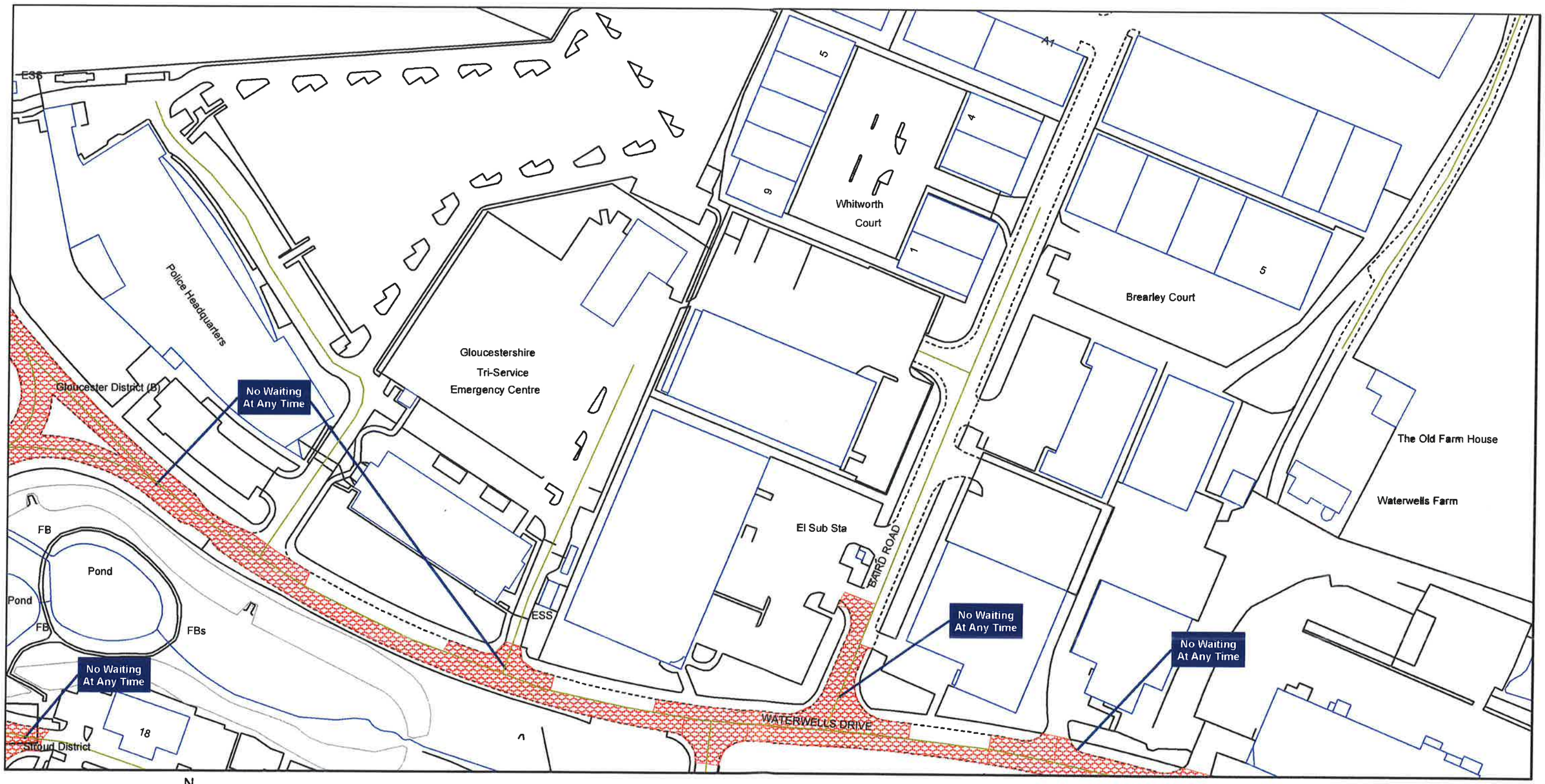

N

SCALE - 1:1250

Ref:- 62984

Gloucestershire
COUNTY COUNCIL

fma Head of
Legal Services

6910

Gloucestershire County Council
Shire Hall
Bearland
Gloucester
GL1 2TH

© Crown Copyright and database rights 2013, Ordnance Survey 100019134

You are not permitted to copy, sub-license, distribute or sell any of this data to third parties in any form

AREA CODE: BG 135

SHEET REVISION NUMBER - 2

SHEET ACTIVE FROM - 1st May 2017

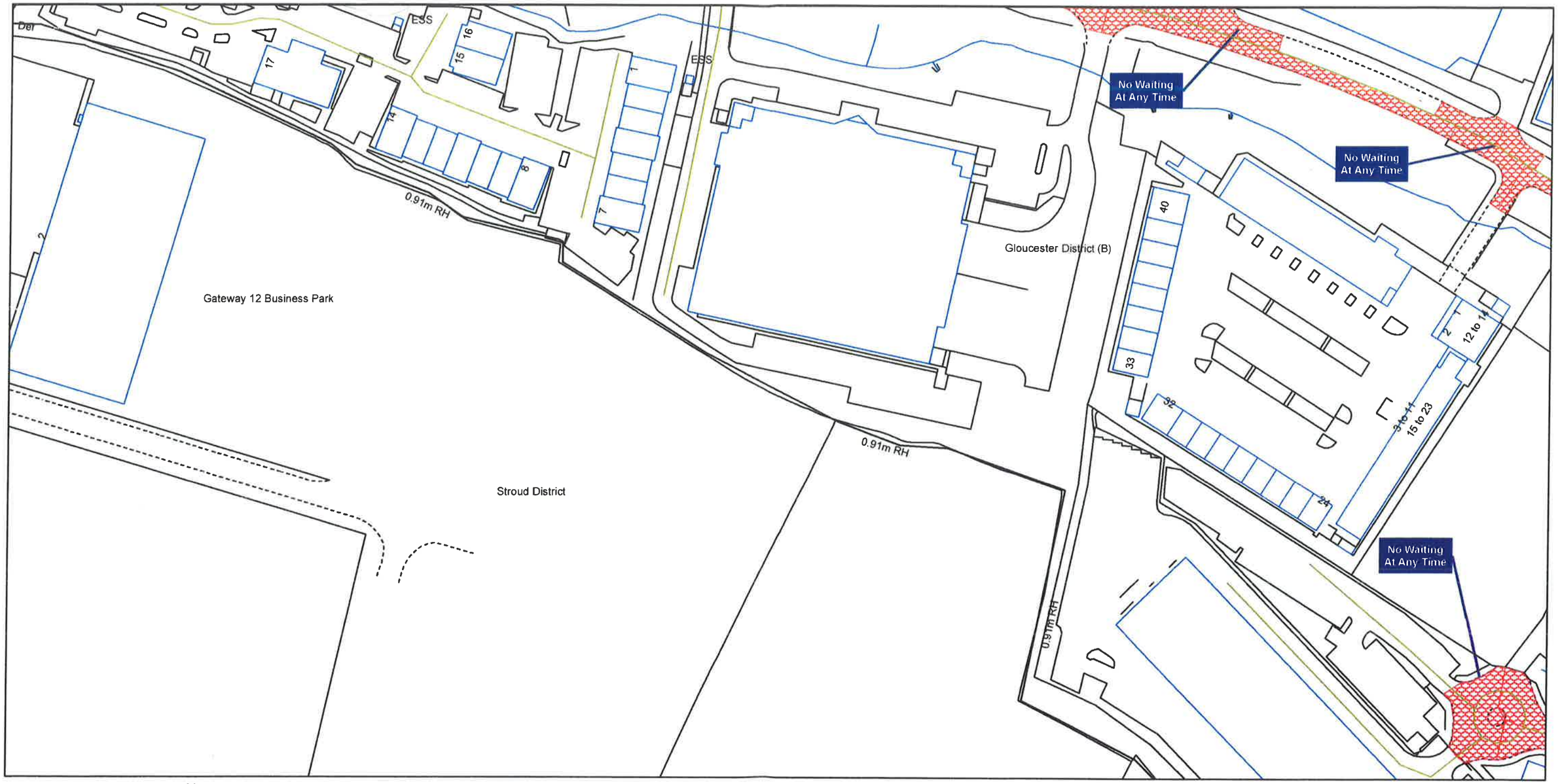

SCALE - 1:1250

N

Ref:- 62984

Gloucestershire County Council
Shire Hall
Bearland
Gloucester
GL1 2TH

Gloucestershire COUNTY COUNCIL

for Head of Legal Services

6911

© Crown Copyright and database rights 2013, Ordnance Survey 100019134

You are not permitted to copy, sub-license, distribute or sell any of this data to third parties in any form

AREA CODE: BG 136

SHEET REVISION NUMBER - 1

SHEET ACTIVE FROM - 1st May 2017

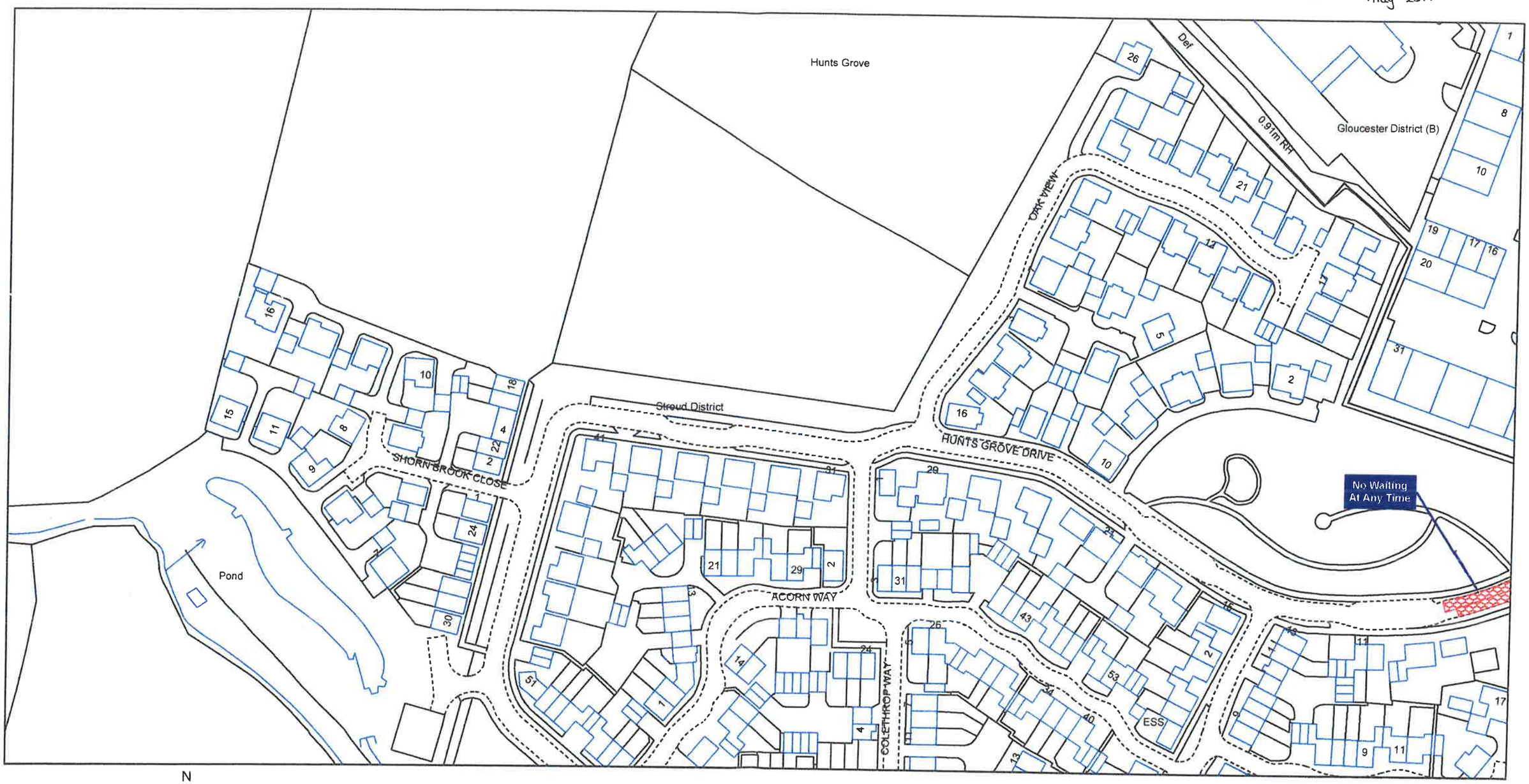

SCALE - 1:1250

Ref:- 629184

Gloucestershire COUNTY COUNCIL

for Head of Legal Services

6912

Gloucestershire County Council
Shire Hall
Bearland
Gloucester
GL1 2TH

© Crown Copyright and database rights 2013, Ordnance Survey 100019134

You are not permitted to copy, sub-license, distribute or sell any of this data to third parties in any form

AREA CODE: BH 135

SHEET REVISION NUMBER - 3

SHEET ACTIVE FROM - 1st May 2017

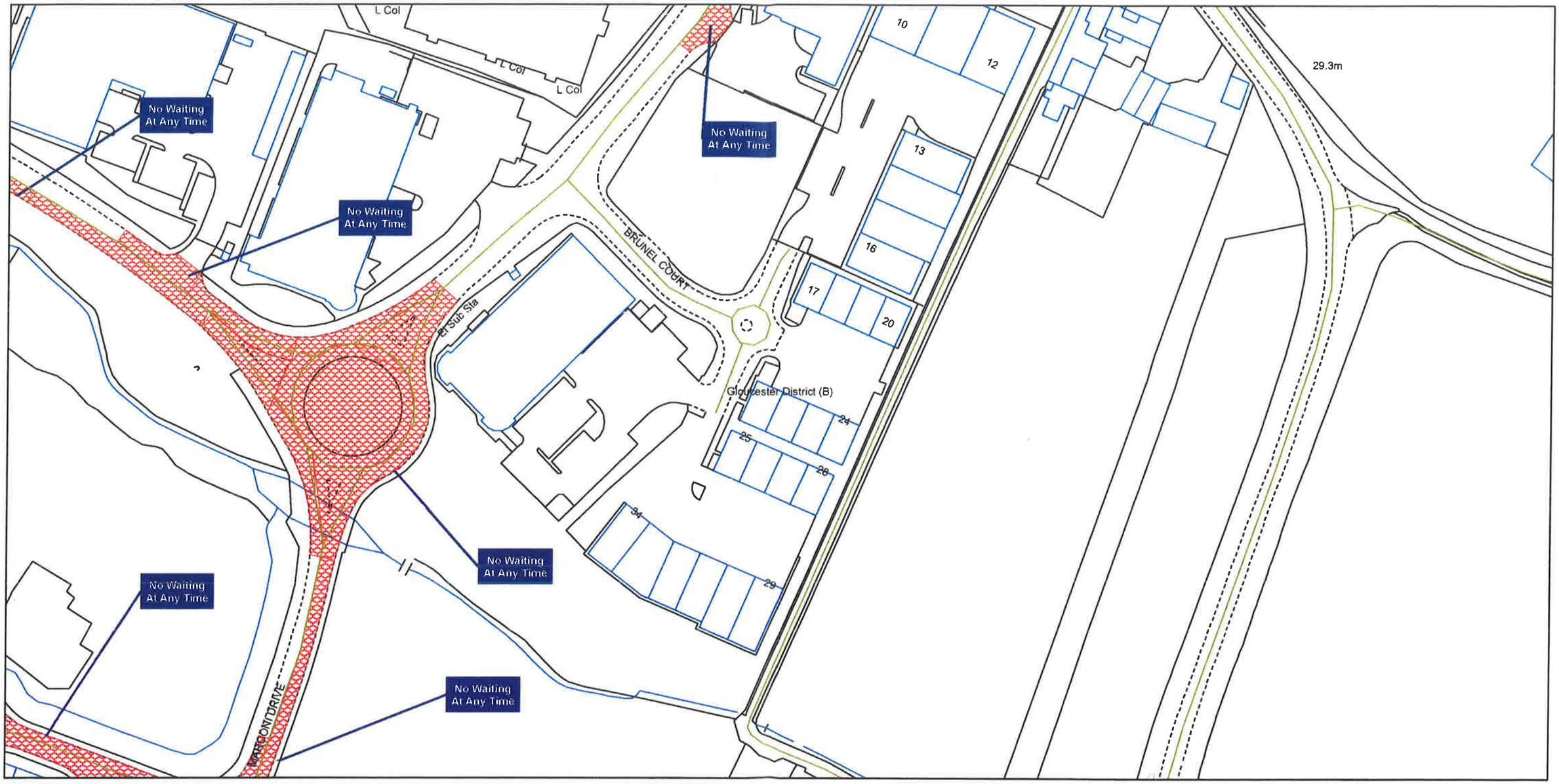

SCALE - 1:1250

N

Ref:- 62984

Gloucestershire County Council
Shire Hall
Bearland
Gloucester
GL1 2TH

Gloucestershire COUNTY COUNCIL

for Head of Legal Services

6913

© Crown Copyright and database rights 2013, Ordnance Survey 100019134

You are not permitted to copy, sub-license, distribute or sell any of this data to third parties in any form

AREA CODE: BH 136

SHEET REVISION NUMBER - 1

SHEET ACTIVE FROM - 1st May 2017

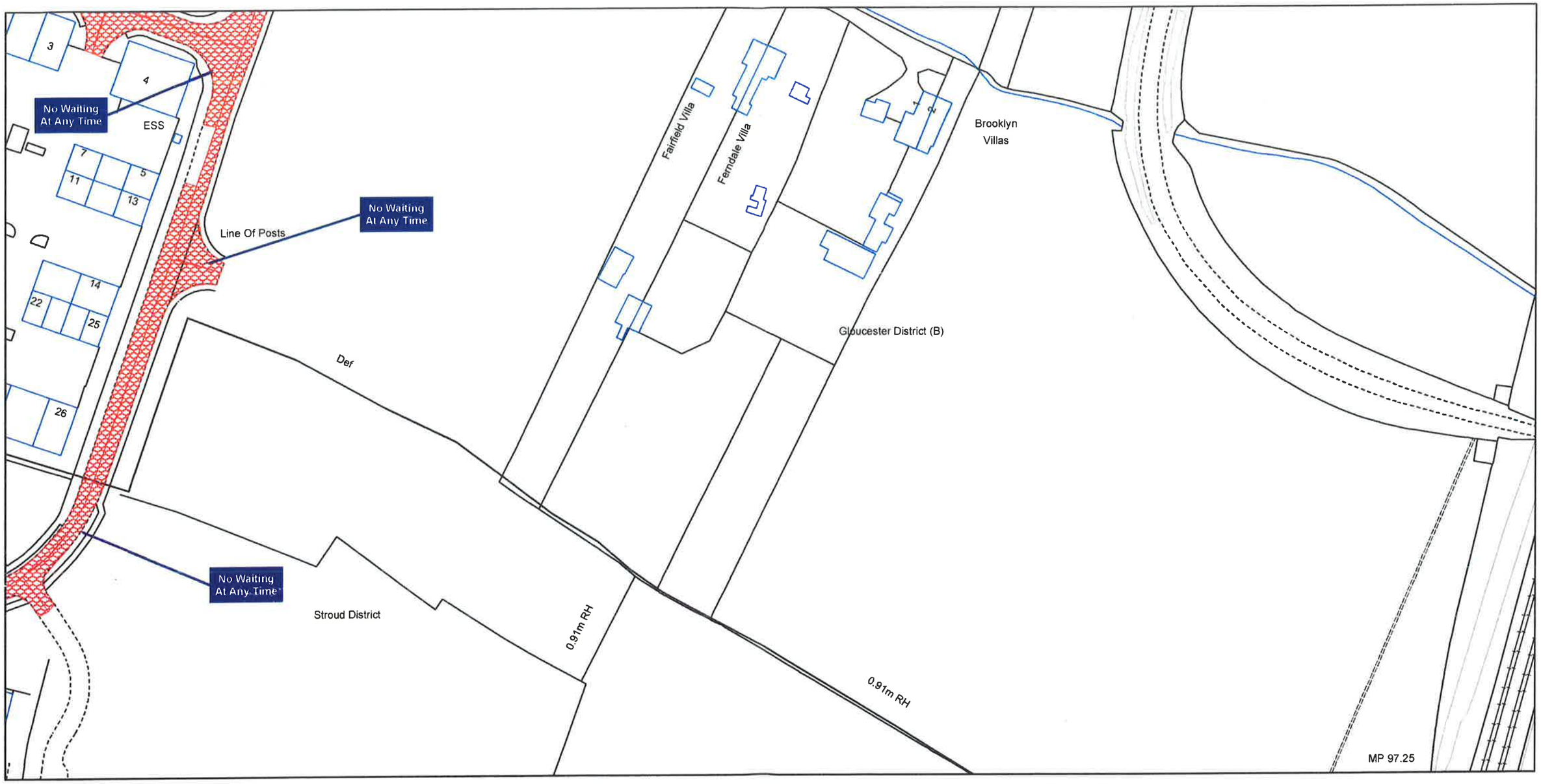

SCALE - 1:1250

N

Ref:- 62984

Gloucestershire COUNTY COUNCIL

For Head of Legal Services

6914

Gloucestershire County Council
Shire Hall
Bearland
Gloucester
GL1 2TH

© Crown Copyright and database rights 2013, Ordnance Survey 100019134

You are not permitted to copy, sub-license, distribute or sell any of this data to third parties in any form

AREA CODE: DO 127

SHEET REVISION NUMBER - 3

SHEET ACTIVE FROM - 11th May 2017

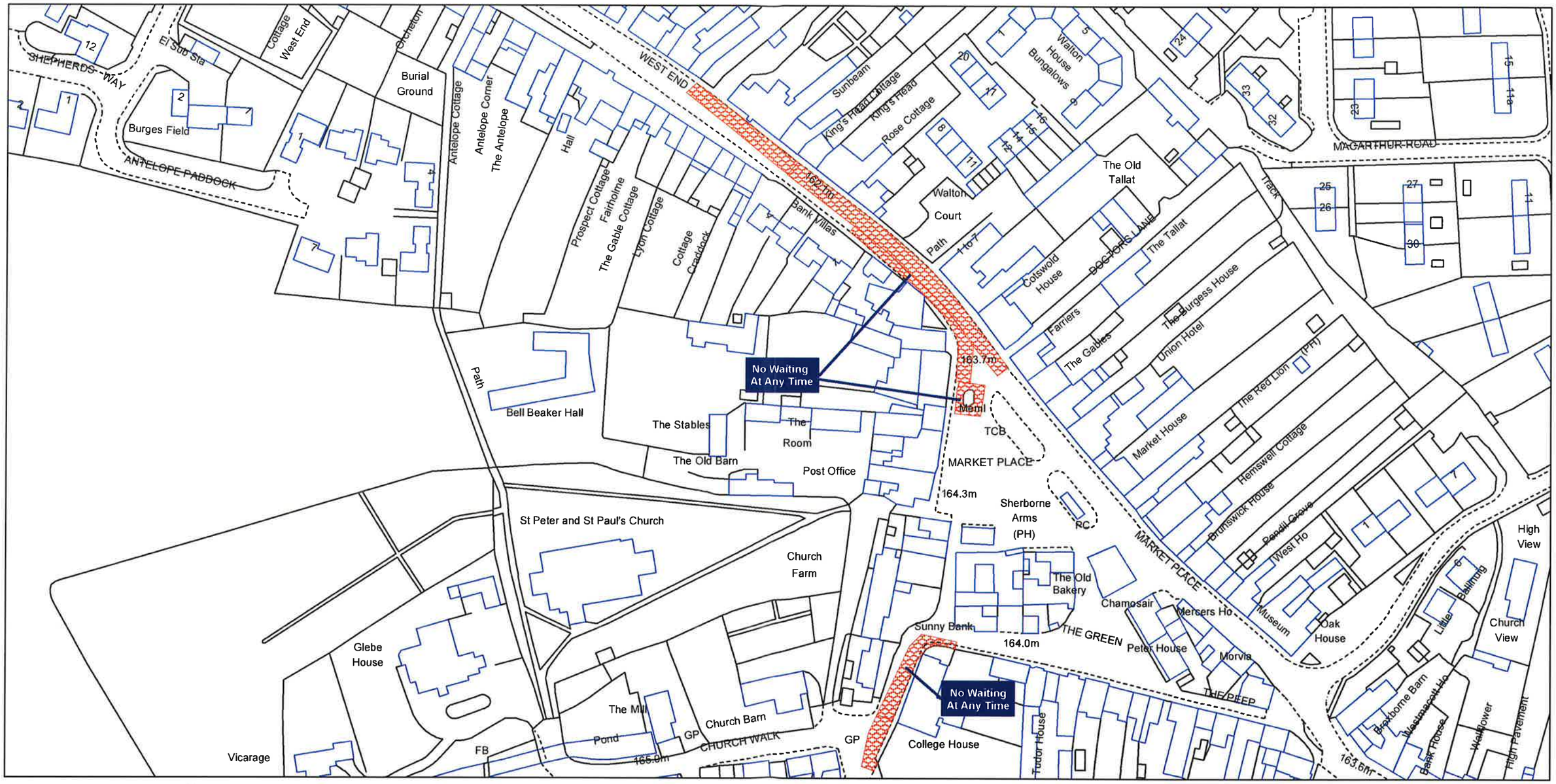

N

SCALE - 1:1250

Variation Of Gloucestershire County Council On Street Parking Order 2017 By Amending The Plans To (Prohibit and Restrict The Waiting/ Loading/Parking Along Parts of West End, Northleach) 2017

Gloucestershire COUNTY COUNCIL

for Head of Legal Services

6946

Ref:- 62989

Gloucestershire County Council
Shire Hall
Bearland
Gloucester
GL1 2TH

© Crown Copyright and database rights 2013, Ordnance Survey 100019134

You are not permitted to copy, sub-license, distribute or sell any of this data to third parties in any form

AREA CODE: CU 180

63107

SHEET REVISION NUMBER - 2

SHEET ACTIVE FROM - 11th September 2017

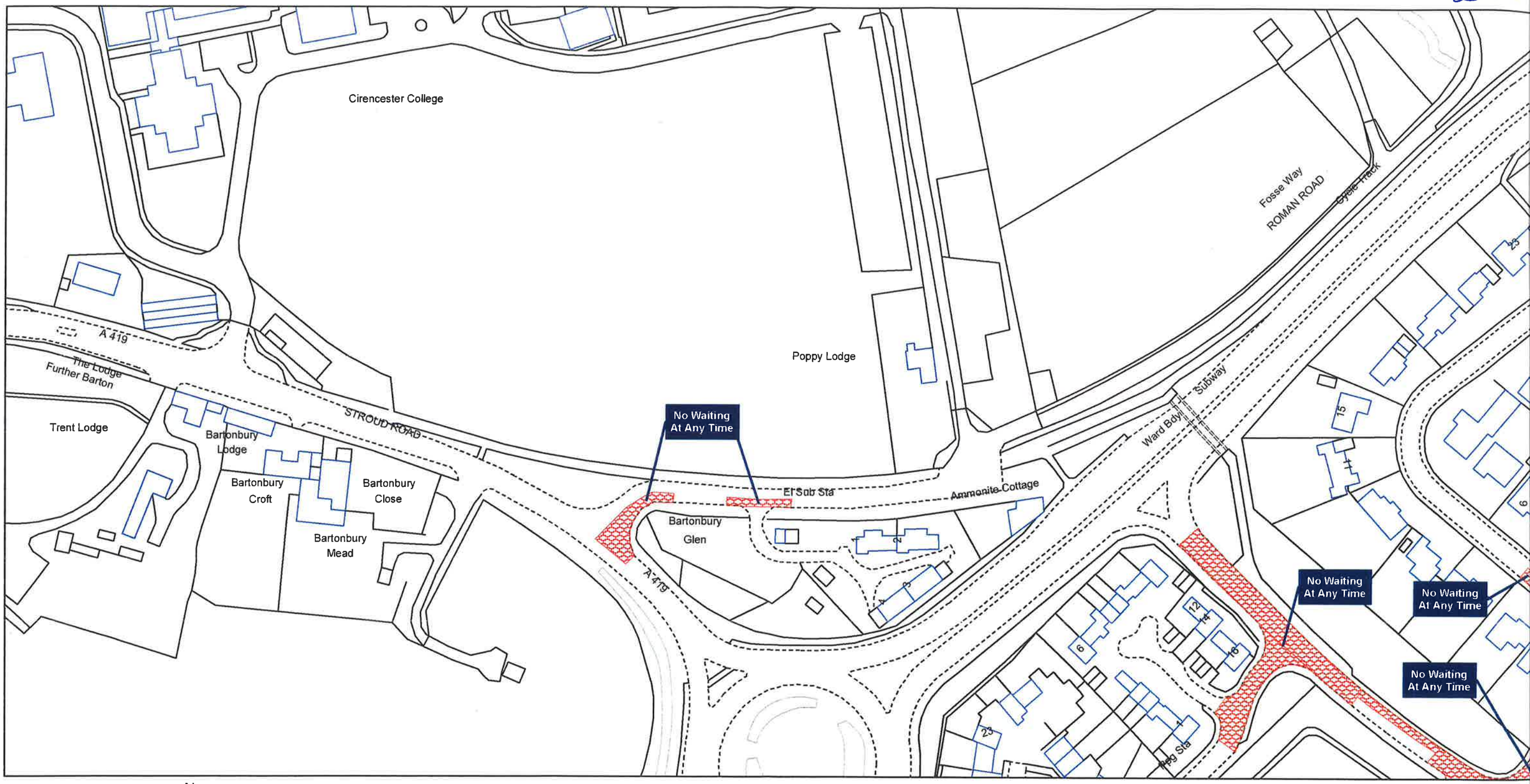

SCALE - 1:1250

N

Gloucestershire County Council
On Street Parking Order 2017

Gloucestershire
COUNTY COUNCIL

for Head of
Legal Services

7346

Gloucestershire County Council
Shire Hall
Bearland
Gloucester
GL1 2TH

© Crown Copyright and database rights 2013, Ordnance Survey 100019134

You are not permitted to copy, sub-license, distribute or sell any of this data to third parties in any form

AREA CODE: CW 180

63157

SHEET REVISION NUMBER - 2

SHEET ACTIVE FROM - 11th September 2017

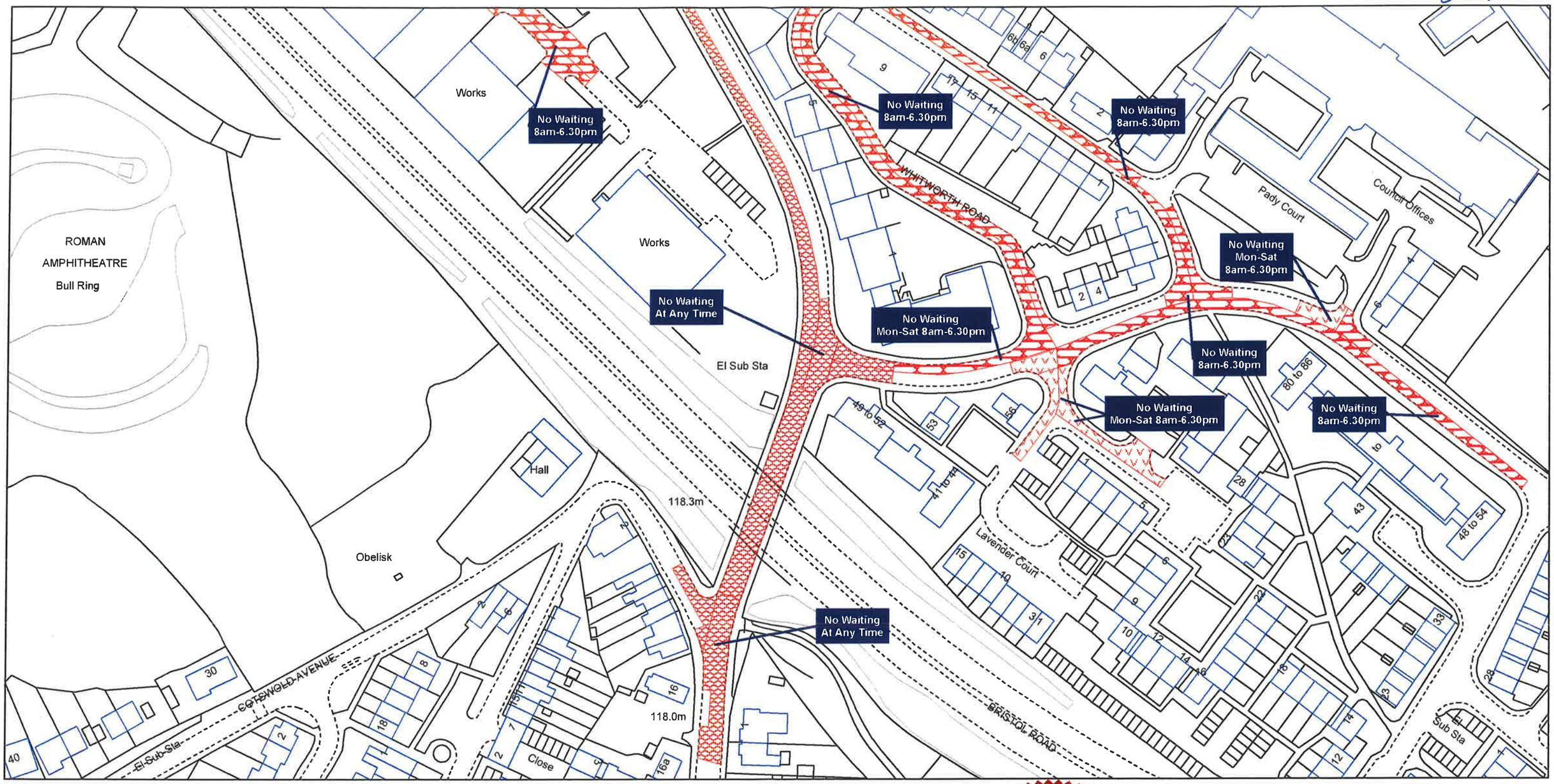

SCALE - 1:1250

N

Gloucestershire County Council
On Street Parking Order 2017

Gloucestershire
COUNTY COUNCIL

for Head of
Legal Services

7347

Gloucestershire County Council
Shire Hall
Bearland
Gloucester
GL1 2TH

© Crown Copyright and database rights 2013, Ordnance Survey 100019134

You are not permitted to copy, sub-license, distribute or sell any of this data to third parties in any form

AREA CODE: CV 180

63107

SHEET REVISION NUMBER - 1

SHEET ACTIVE FROM - 11th September 2017

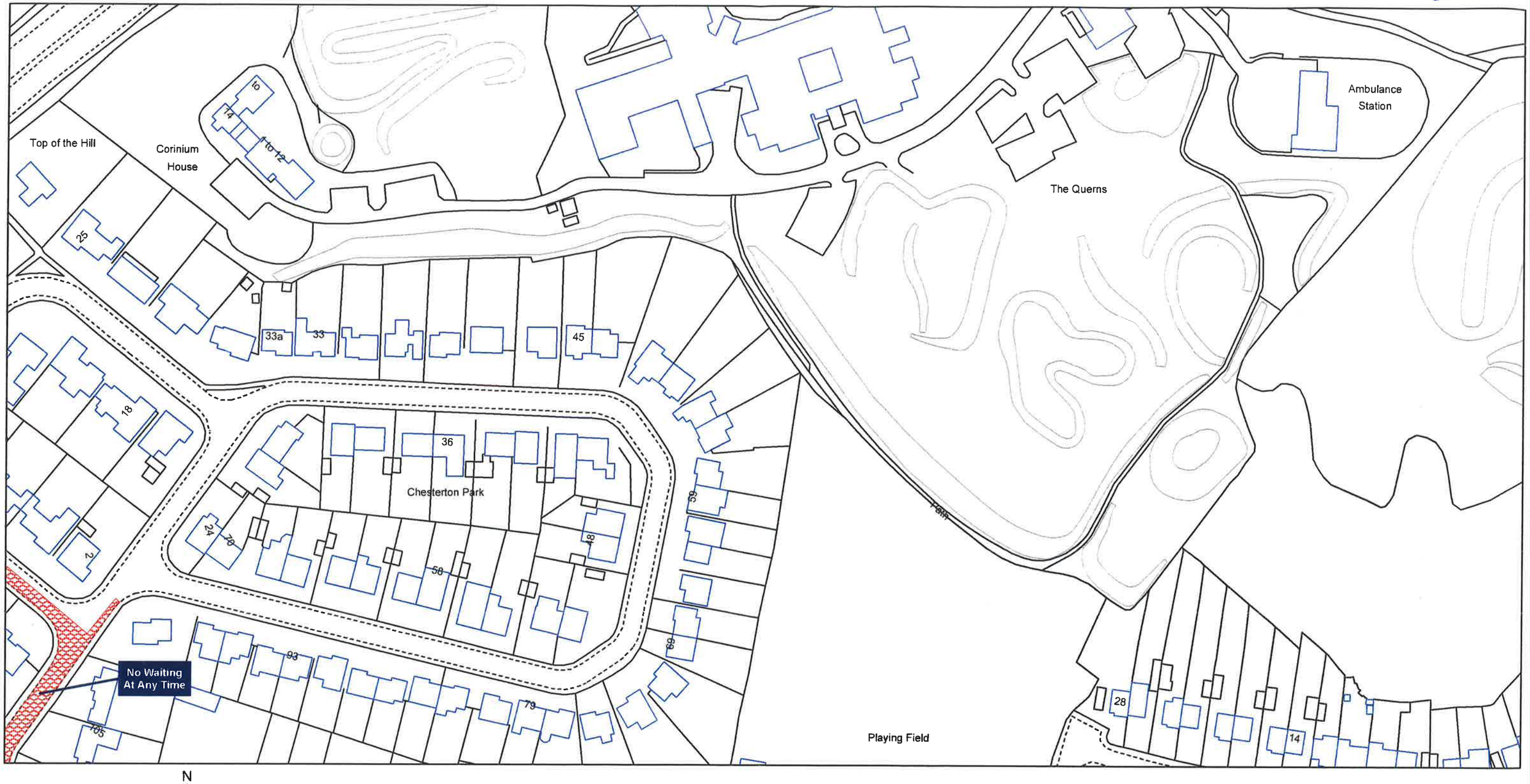

SCALE - 1:1250

N

Gloucestershire County Council
On Street Parking Order 2017

Gloucestershire COUNTY COUNCIL

for Head of Legal Services

7348

Gloucestershire County Council
Shire Hall
Bearland
Gloucester
GL1 2TH

© Crown Copyright and database rights 2013, Ordnance Survey 100019134

You are not permitted to copy, sub-license, distribute or sell any of this data to third parties in any form

AREA CODE: CV 181

63107

SHEET REVISION NUMBER - 1

SHEET ACTIVE FROM - 11th September 2017

SCALE - 1:1250

N

Gloucestershire County Council
On Street Parking Order 2017

Gloucestershire COUNTY COUNCIL

for Head of Legal Services

7343

Gloucestershire County Council
Shire Hall
Bearland
Gloucester
GL1 2TH

© Crown Copyright and database rights 2013, Ordnance Survey 100019134

You are not permitted to copy, sub-license, distribute or sell any of this data to third parties in any form

AREA CODE: CW 179

63107

SHEET REVISION NUMBER - 2

SHEET ACTIVE FROM - 11th September 2017

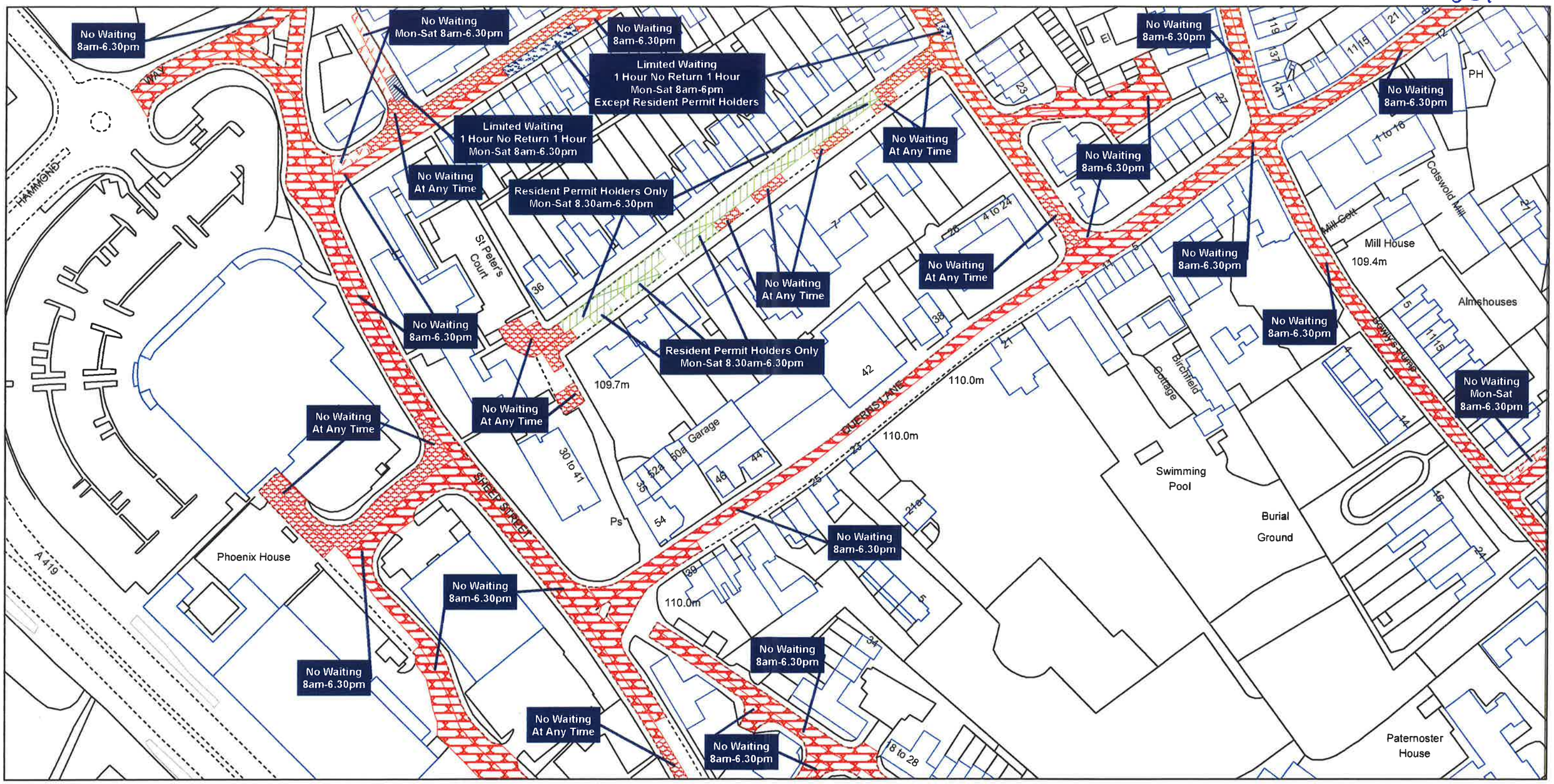

SCALE - 1:1250

N

Gloucestershire County Council
On Street Parking Order 2017

Gloucestershire
COUNTY COUNCIL

for Head of Legal Services

7344

Gloucestershire County Council
Shire Hall
Bearland
Gloucester
GL1 2TH

© Crown Copyright and database rights 2013, Ordnance Survey 100019134

You are not permitted to copy, sub-license, distribute or sell any of this data to third parties in any form

AREA CODE: CU 181

63107

SHEET REVISION NUMBER - 1

SHEET ACTIVE FROM - 11th September 2017

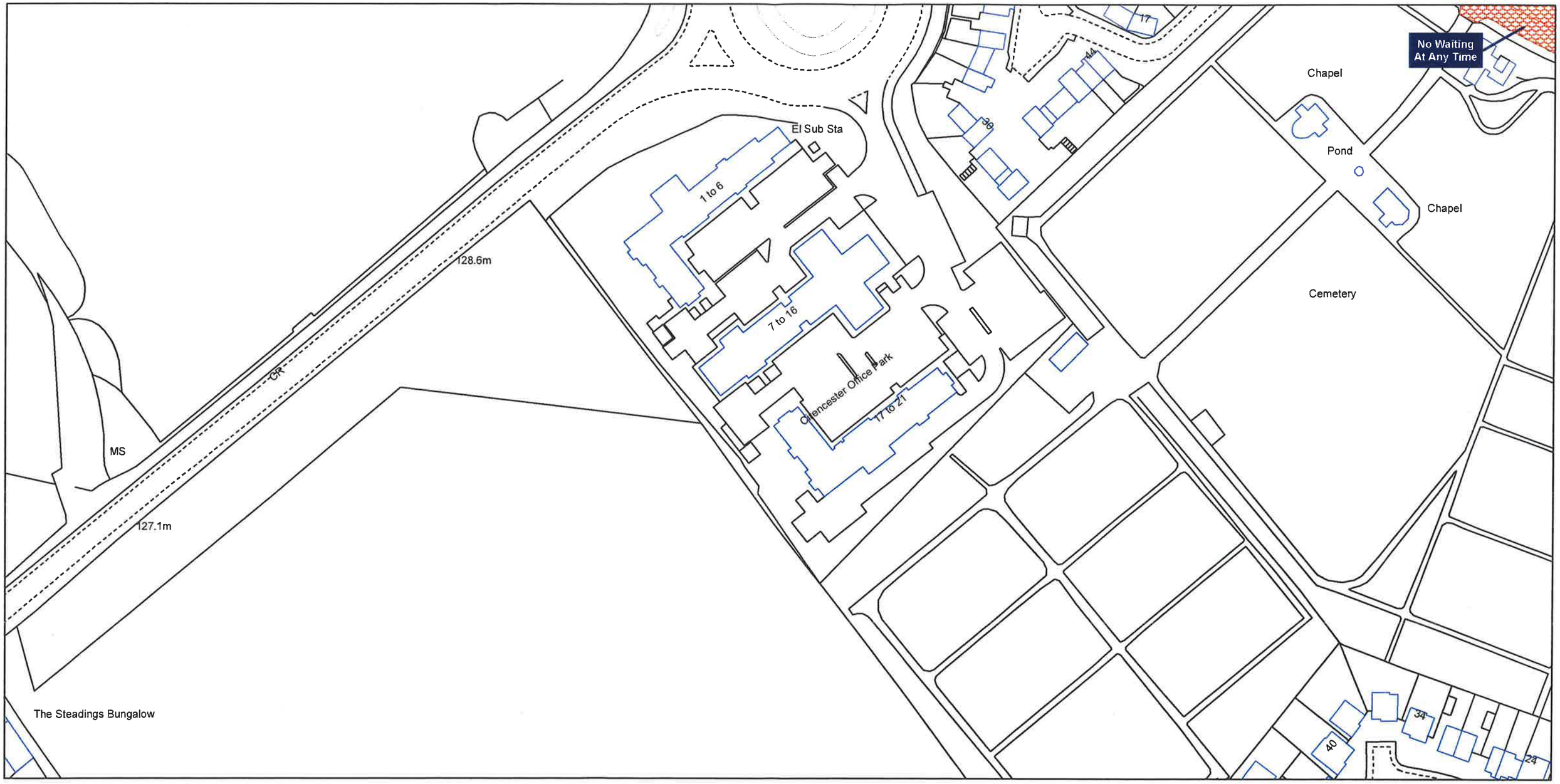

SCALE - 1:1250

N

Gloucestershire County Council
On Street Parking Order 2017

Gloucestershire
COUNTY COUNCIL

for Head of
Legal Services

7345

Gloucestershire County Council
Shire Hall
Bearland
Gloucester
GL1 2TH

© Crown Copyright and database rights 2013, Ordnance Survey 100019134

You are not permitted to copy, sub-license, distribute or sell any of this data to third parties in any form

AREA CODE: CI 102

63342

SHEET REVISION NUMBER - 3

SHEET ACTIVE FROM - 31st August 2017

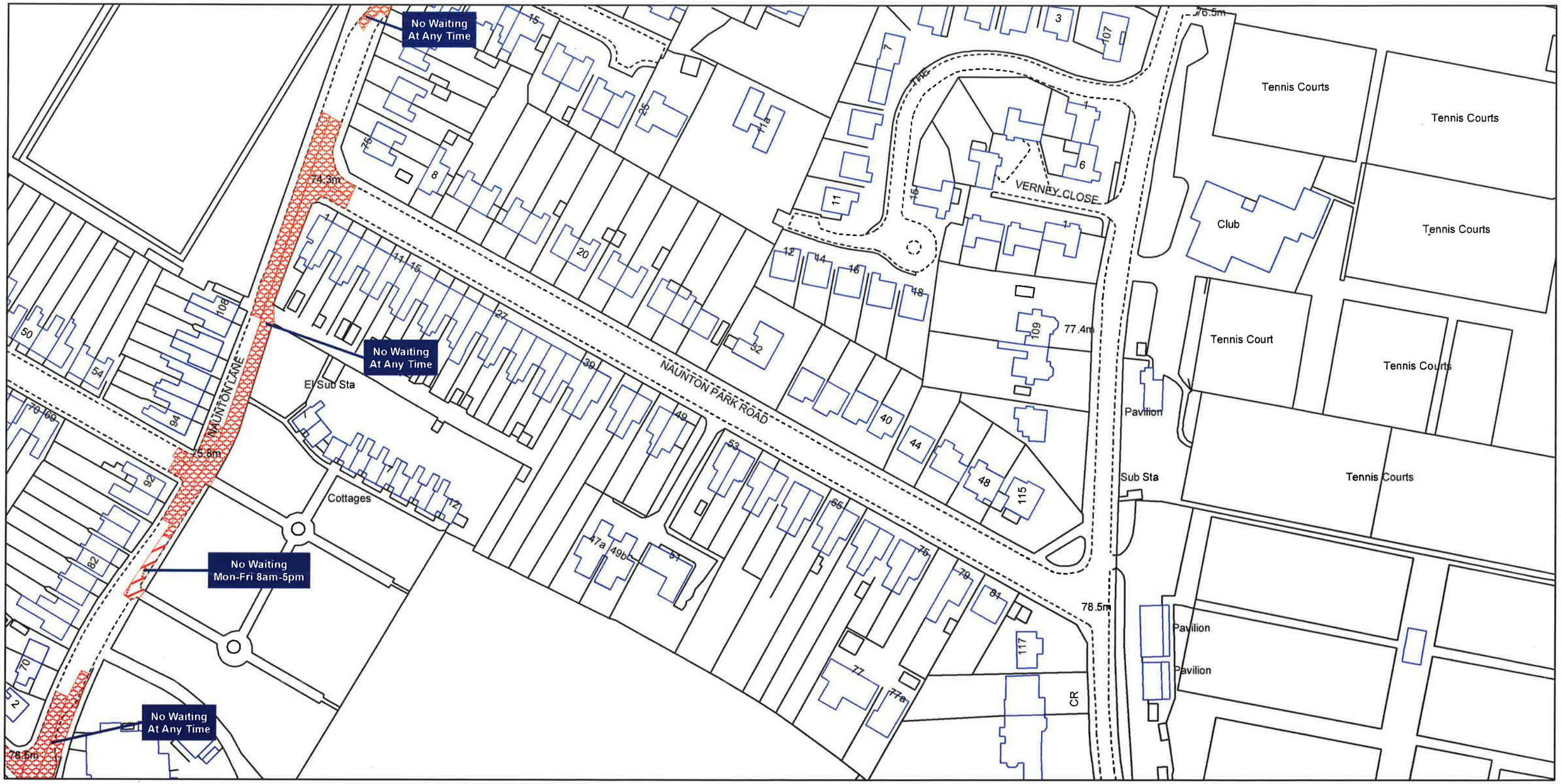

SCALE - 1:1250

N

Gloucestershire County Council (The Borough of Cheltenham) (Prohibition and Restriction of Waiting and Loading and Parking Places) Amendment (Consolidation) Order 2008

Gloucestershire COUNTY COUNCIL

for Head of Legal Services

7371

Gloucestershire County Council
Shire Hall
Bearland
Gloucester
GL1 2TH

© Crown Copyright and database rights 2013, Ordnance Survey 100019134

You are not permitted to copy, sub-license, distribute or sell any of this data to third parties in any form

AREA CODE: CH 103

63342

SHEET REVISION NUMBER - 3

SHEET ACTIVE FROM - 31st August 2017

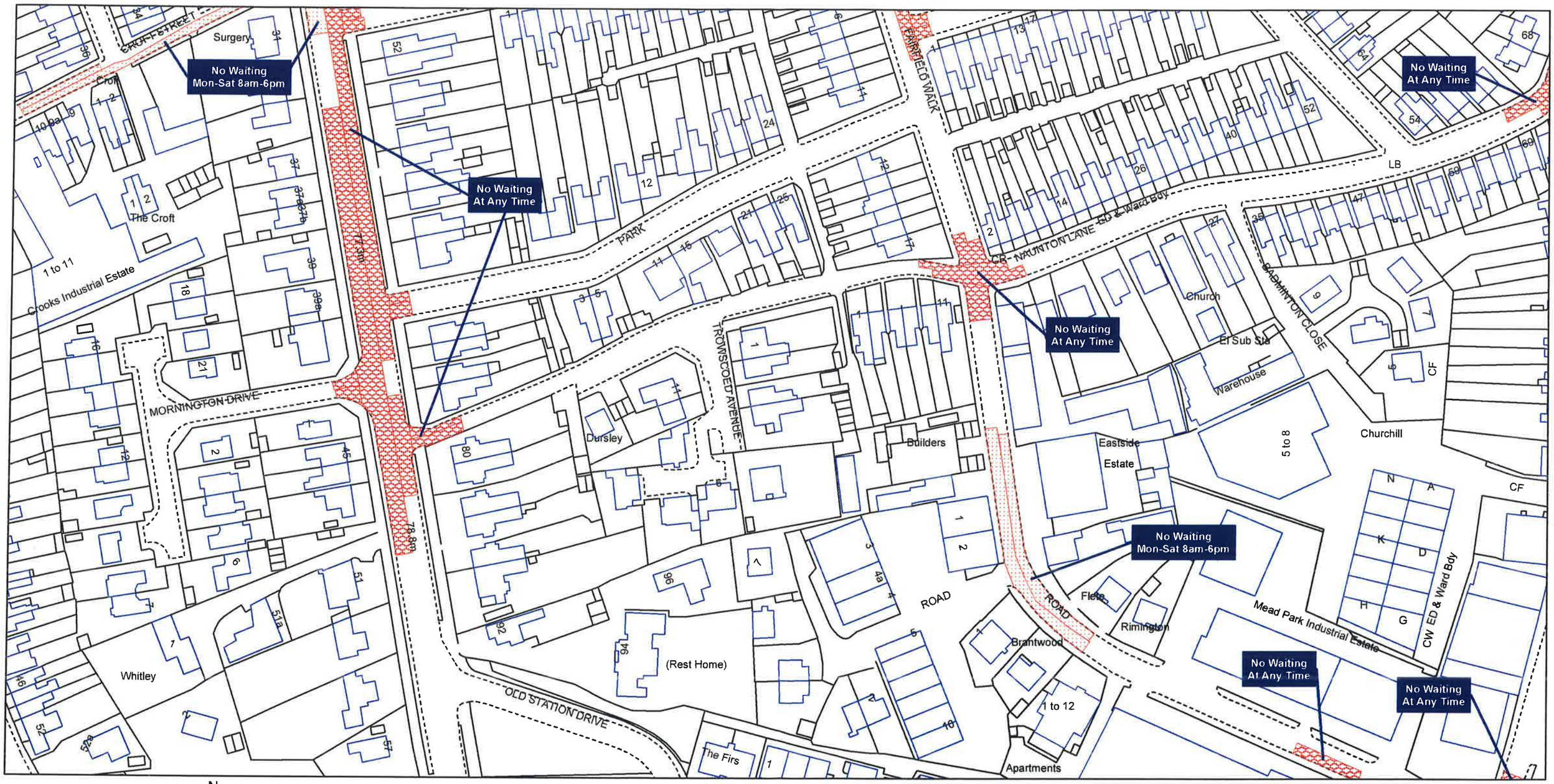

SCALE - 1:1250

N

Gloucestershire County Council (The Borough of Cheltenham) (Prohibition and Restriction of Waiting and Loading and Parking Places) Amendment (Consolidation) Order 2008

Gloucestershire County Council

Head of Legal Services

7372

Gloucestershire County Council
Shire Hall
Bearland
Gloucester
GL1 2TH

© Crown Copyright and database rights 2013, Ordnance Survey 100019134

You are not permitted to copy, sub-license, distribute or sell any of this data to third parties in any form

AREA CODE: CH 101

63342

SHEET REVISION NUMBER - 6

SHEET ACTIVE FROM - 31st August 2017

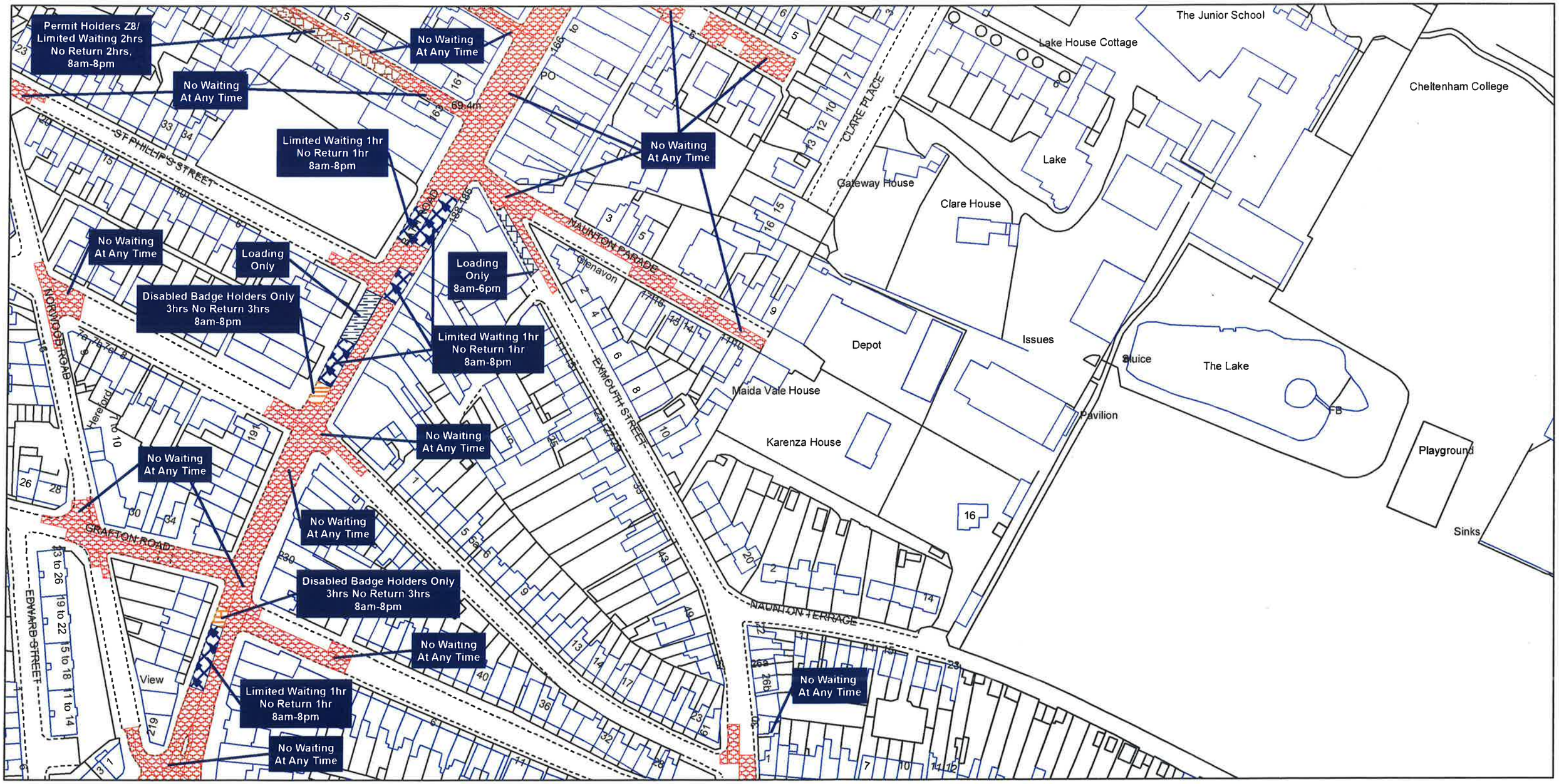

N

SCALE - 1:1250

Gloucestershire County Council (The Borough of Cheltenham) (Prohibition and Restriction of Waiting and Loading and Parking Places) Amendment (Consolidation) Order 2008

Gloucestershire COUNTY COUNCIL

~~for~~ Head of Legal Services

7374

Gloucestershire County Council
Shire Hall
Bearland
Gloucester
GL1 2TH

© Crown Copyright and database rights 2013, Ordnance Survey 100019134

You are not permitted to copy, sub-license, distribute or sell any of this data to third parties in any form

AREA CODE: CH 102

63342

SHEET REVISION NUMBER - 4

SHEET ACTIVE FROM - 31st August 2017

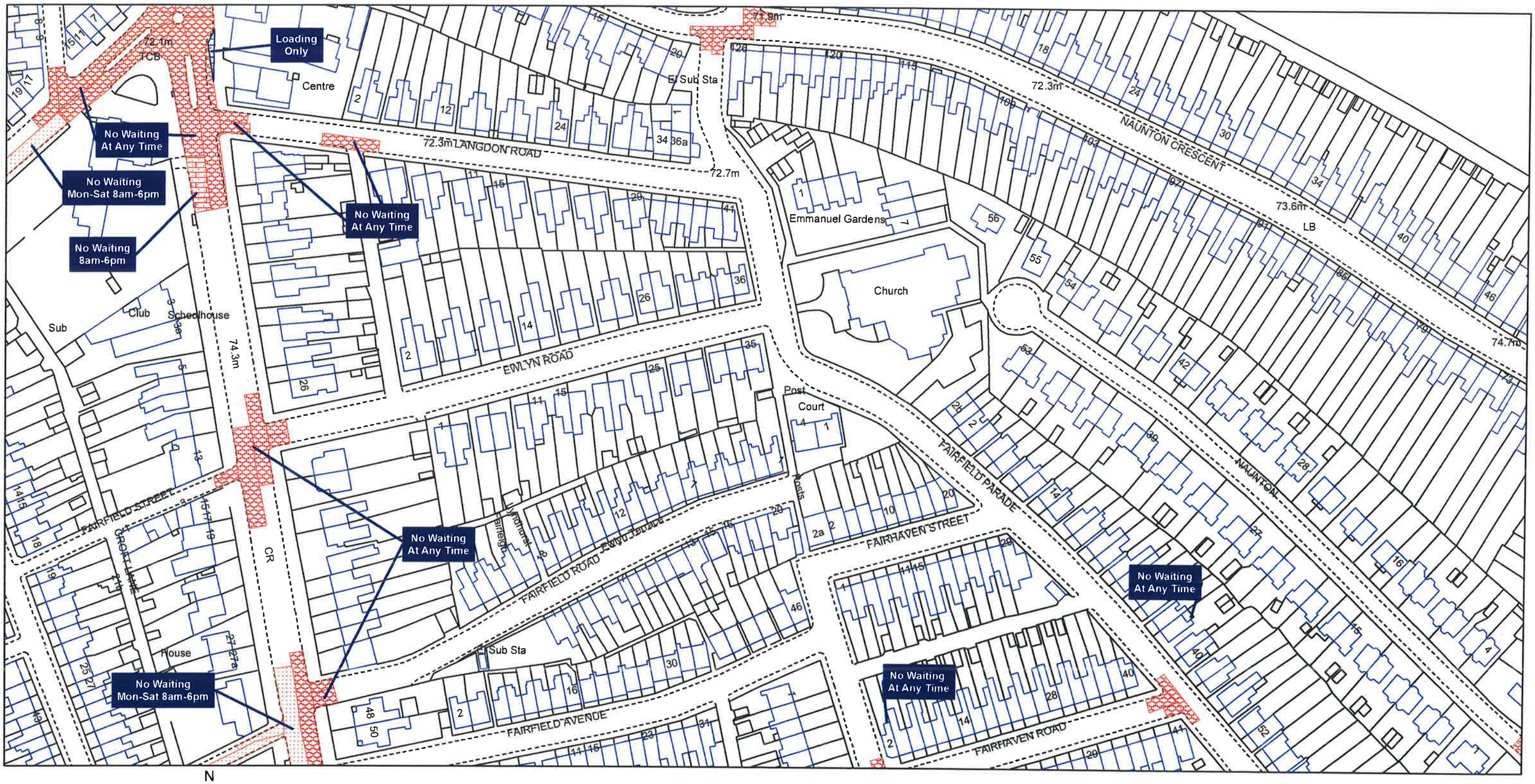

SCALE - 1:1250

N

Gloucestershire County Council (The Borough of Cheltenham) (Prohibition and Restriction of Waiting and Loading and Parking Places) Amendment (Consolidation) Order 2008

Gloucestershire COUNTY COUNCIL

for Head of Legal Services

7373

Gloucestershire County Council
Shire Hall
Bearland
Gloucester
GL1 2TH

© Crown Copyright and database rights 2013, Ordnance Survey 100019134

You are not permitted to copy, sub-license, distribute or sell any of this data to third parties in any form

AREA CODE: CF 98

SHEET REVISION NUMBER - 5

SHEET ACTIVE FROM - 1st August 2017

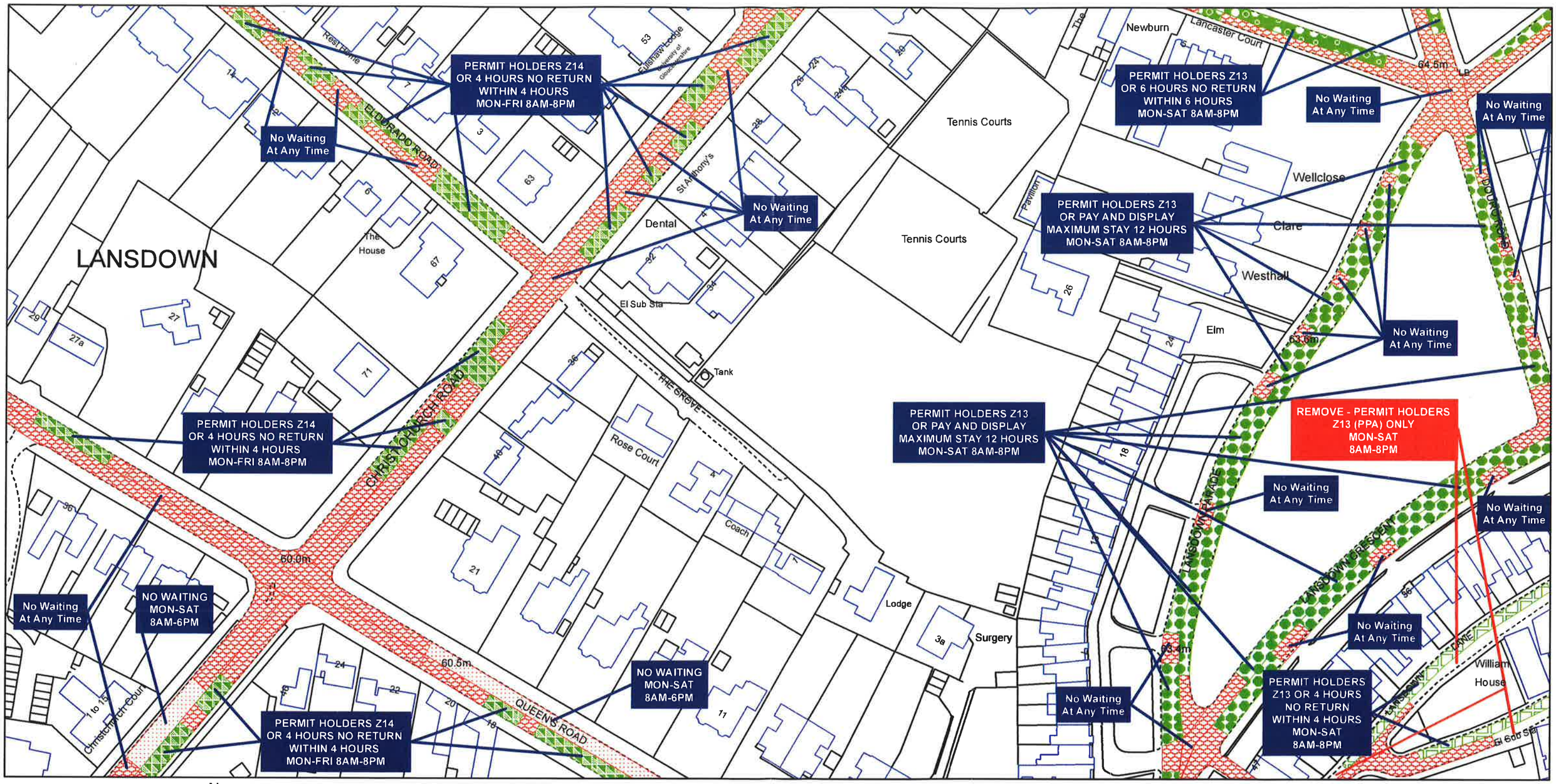

SCALE - 1:1250

N

Gloucestershire County Council
On-street Parking Order 2017

Gloucestershire
COUNTY COUNCIL

K. Forrest (K FORREST)

Head of
Legal Services

7396

Gloucestershire County Council
Shire Hall
Bearland
Gloucester
GL1 2TH

© Crown Copyright and database rights 2013, Ordnance Survey 100019134

You are not permitted to copy, sub-license, distribute or sell any of this data to third parties in any form

AREA CODE: CG 98

SHEET REVISION NUMBER - 10

SHEET ACTIVE FROM - 1st August 2017

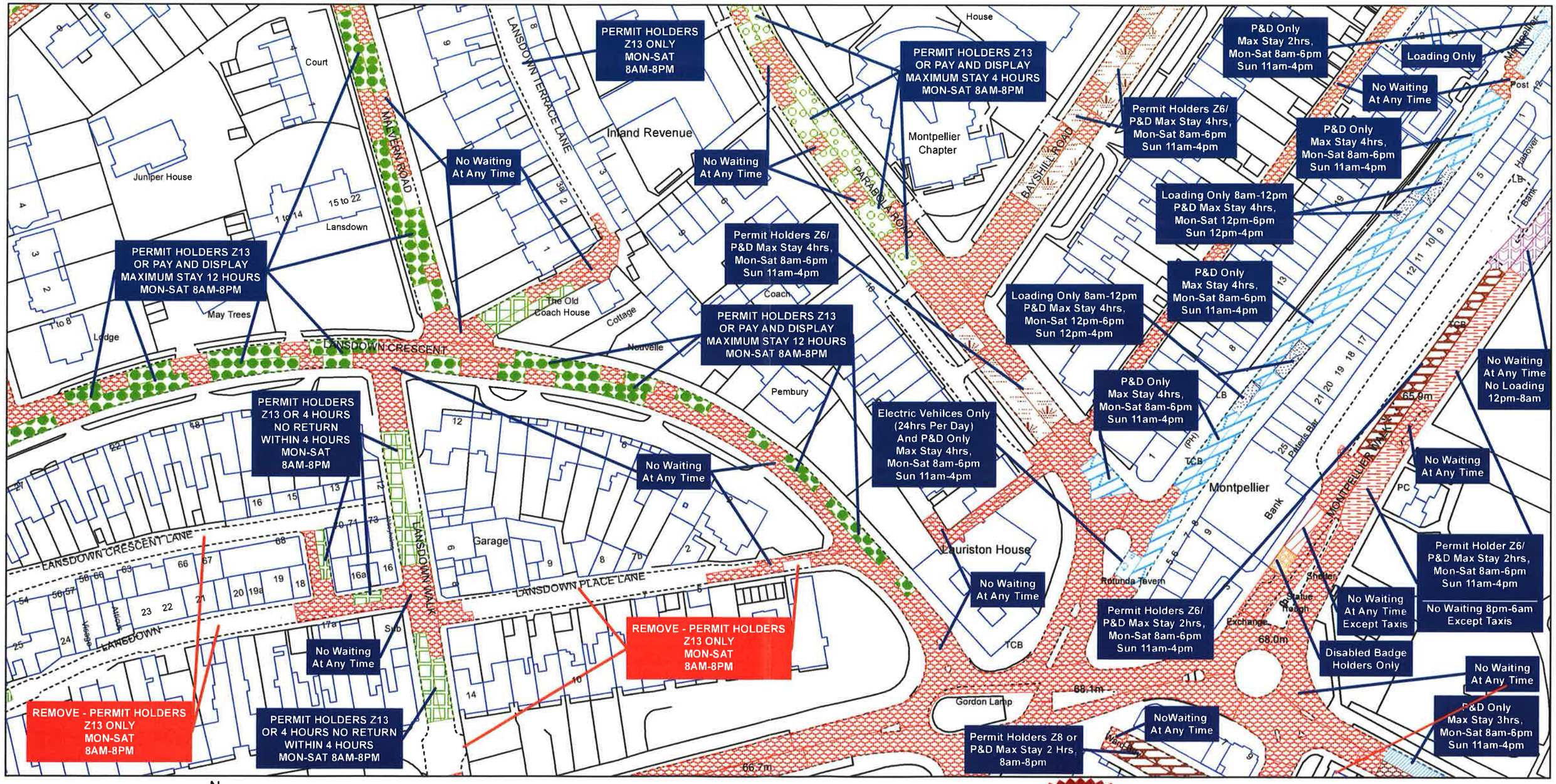

SCALE - 1:1250

N

Gloucestershire County Council
On-street Parking Order 2017

Gloucestershire COUNTY COUNCIL

K. Forrest [K. FORREST]
for Head of Legal Services

7397

Gloucestershire County Council
Shire Hall
Bearland
Gloucester
GL1 2TH

© Crown Copyright and database rights 2013, Ordnance Survey 100019134

You are not permitted to copy, sub-license, distribute or sell any of this data to third parties in any form